

NOVEMBER 2019



CONTRA COSTA CLEAN WATER PROGRAM

Contra Costa Watersheds Stormwater Resource Plan Appendices B-G

Greening the Community for Healthy Watersheds

Prepared by

LARRY WALKER ASSOCIATES
GEOSYNTEC CONSULTANTS
SARAH PUCKETT WATER RESOURCES CONSULTING
PSOMAS
DAN CLOAK ENVIRONMENTAL
AMEC FOSTER WHEELER

Table of Contents

Table of Contents	i
List of Figures.....	iv
List of Tables	iv
List of Acronyms	v
Contra Costa Watersheds Stormwater Resource Plan Executive Summary.....	1
ES.1 Contra Costa’s Watersheds: Approach and Characterization	1
ES.2 Water Quality Compliance Strategies and the SWRP	5
ES.3 SWRP Projects, Project Concepts, and Opportunities.....	6
ES.4 CCW SWRP Implementation	8
1. Introduction.....	1-1
1.1 Entities Involved in Plan Development	1-2
1.2 Contra Costa’s Watersheds: Approach and Characterization.....	1-2
1.3 Water Quality Issues And Regulatory Requirements	1-2
1.4 SWRP Projects, Project Concepts, and Opportunities.....	1-3
2. Coordination and Collaboration	2-1
2.1 Coordination of Cooperating Entities and Stakeholders.....	2-1
2.1.1 Contra Costa Clean Water Program and Stormwater Permittees	2-1
2.1.2 Technical Advisory Group.....	2-1
2.1.3 Other Cooperating and Supporting Entities	2-2
2.1.4 Education, Outreach and Public Participation	2-4
2.2 Relationship with Existing Planning Documents	2-4
2.3 Integrated Regional Water Management Groups	2-4
2.3.1 East Contra Costa IRWM Group	2-5
2.3.2 Bay Area IRWMP	2-5
3. Education, Outreach, and Public Participation.....	3-1
3.1 Public Education and Participation Opportunities.....	3-1
3.1.1 Disadvantaged Communities	3-2
3.2 Media Outreach.....	3-3
3.3 Schedule of Outreach Activities	3-4
4. Contra Costa’s Watersheds: Planning Approach and Characterization	4-1
4.1 <i>CCW SWRP</i> Watershed Planning Units.....	4-13
4.1.1 East County Watersheds Planning Unit.....	4-13
4.1.2 Central County Watersheds Planning Unit.....	4-17
4.1.3 North County Watersheds Planning Unit	4-21
4.1.4 South County Watersheds Planning Unit	4-23
4.1.5 West County Watersheds Planning Unit.....	4-25
5. Water Quality Concerns and Regulatory Requirements.....	5-1
5.1 Altered Watershed Processes and Pollutant Generating Activities	5-1
5.1.1 Pollutants of Concern.....	5-2
5.2 Applicable Permits and TMDLs.....	5-4
5.2.1 Polychlorinated Biphenyls.....	5-5
5.2.2 Mercury and Methyl Mercury.....	5-5
5.2.3 Pesticides.....	5-6
5.2.4 Trash	5-6

5.3 Contra Costa County Water Quality Compliance Strategies and the CCW SWRP	5-7
6. Identification of SWRP Opportunities.....	6-1
6.1 Process of Cataloging Existing Opportunities	6-1
6.2 Process of Identifying Additional Opportunities	6-2
6.2.1 Data Solicitation and Standardization.....	6-2
6.2.2 SWRP Opportunity Identification.....	6-3
6.3 Opportunity Classification	6-4
6.3.1 Green Infrastructure Project Type	6-4
6.3.2 Infiltration Feasibility	6-5
6.3.3 Facility Type	6-6
6.3.4 Project Drainage Area.....	6-6
6.4 List of Potential SWRP Opportunities	6-7
7. Multiple Benefit Metric Evaluation, Scoring, and Project Selection	7-1
7.1 Multiple Benefit Evaluation.....	7-1
7.1.1 SWRP Opportunity Scoring.....	7-2
7.2 Scored SWRP Opportunity Database	7-5
7.3 SWRP Project List.....	7-5
7.3.1 SWRP Project Cost Estimates	7-7
7.3.2 Stormwater Capture Analysis	7-8
8. Selected Project Concepts Quantitative Analysis	8-1
8.1 Quantitative Metrics.....	8-1
8.2 Selected Hydrologic/Hydraulic Modeling Tools and Quantitative Methodologies	8-1
8.2.1 Model Evaluation.....	8-1
8.2.2 Selected Modeling Approach.....	8-3
9. Green Infrastructure Project Concepts	9-1
10. Implementation Strategy for the CCW SWRP.....	10-1
10.1 Resources for Plan Implementation	10-1
10.1.1 Resources for Plan Updates and Adaptive Management.....	10-1
10.1.2 Resources for SWRP Project Implementation.....	10-1
10.1.3 Design Criteria for New and Redevelopment BMPs.....	10-2
10.2 Plan Implementation.....	10-3
10.2.1 Timeline for Submitting the <i>CCW SWRP</i> into the Integrated Regional Water Management Plans	10-3
10.2.2 Actions, Projects, and Studies by which the Projects in the CCW SWRP will be Implemented	10-3
10.2.3 Timelines for SWRP Projects	10-4
10.2.4 Entities Responsible for Project Implementation	10-4
10.2.5 Procedures to Track the Status the <i>CCW SWRP</i> Project Implementation	10-4
10.2.6 Community Participation Strategy for <i>CCW SWRP</i> Implementation.....	10-4
10.2.7 Strategy and Timeline for Obtaining Necessary Federal, State, and Local Permits	10-5
10.3 Adaptive Management	10-5
10.3.1 Incorporation of Additional Projects	10-5
10.3.2 Updates and Other <i>CCW SWRP</i> Adaptations	10-6
10.4 Implementation Performance Measures	10-6
10.4.1 Pollutant Load Reduction Accounting.....	10-6

10.4.2	Reasonable Assurance Analysis	10-7
10.4.3	Water Quality Monitoring.....	10-7
11.	References.....	11-1
	Appendix A: Stormwater Resource Plan Checklist.....	A-1
	Appendix B: Green Infrastructure Project Concepts	B-1
	Antioch	
	Concord	
	Danville	
	El Cerrito	
	Oakley	
	Orinda	
	Pittsburg	
	Richmond	
	San Pablo	
	Walnut Creek	
	Appendix C: Stakeholder List	C-1
	Appendix D: Public Comment and Response Matrix	D-1
	Appendix E: Outreach Plan.....	E-1
	Appendix F: SWRP Projects and Results of Multi-Benefit Evaluation.....	F-1
	Appendix G: SWRP Opportunity Lists and Results of Multiple-Benefit Project Evaluation	G-1
	Antioch	
	Brentwood	
	Clayton	
	Concord	
	Danville	
	El Cerrito	
	Hercules	
	Lafayette	
	Martinez	
	Oakley	
	Orinda	
	Pinole	
	Pittsburg	
	Pleasant Hill	
	Richmond	
	San Pablo	
	San Ramon	
	Walnut Creek	
	Unincorporated Contra Costa County Programmatic Opportunities	

List of Figures

Figure ES-1. Contra Costa County Watershed Planning Units and Watersheds	ES-3
Figure ES-2. Contra Costa County Local Jurisdictions and Watershed Planning Unit.....	ES-4
Figure ES-3. Relationship Between the CCW SWRP, the RAA, and the GI Plans	ES-6
Figure ES-4. Process for Identifying SWRP Opportunities, Developing Project Concepts, and Selecting SWRP Projects.....	ES-7
Figure 1-1. Process for Identifying SWRP Opportunities, Developing Project Concepts, and Selecting SWRP Projects.....	1-5
Figure 4-1. Overview of the Creeks and Watersheds of Contra Costa County	4-3
Figure 4-2. Overview of Planned Land Use in Contra Costa County	4-4
Figure 4-3. Major Watersheds in Contra Costa County	4-5
Figure 4-4. Sub-Watersheds in Contra Costa County.....	4-6
Figure 4-5. East County Water Agency Map.....	4-7
Figure 4-6. West County Water Infrastructure Map.....	4-8
Figure 4-7. East County Groundwater Basins	4-9
Figure 4-8. West County Groundwater Basins	4-10
Figure 4-9. Contra Costa County Watershed Planning Units and Watersheds.....	4-11
Figure 4-10. Contra Costa County Local Jurisdictions and Watershed Planning Units.....	4-12
Figure 5-1. Relationship Between the SWRP, the RAA, and the GI Plans	5-8

List of Tables

Table ES-1. Summary of <i>CCW SWRP</i> Project Concepts	ES-8
Table 3-1. Schedule of Outreach Activities Conducted During the CCW SWRP Process	3-4
Table 4-1. Water Sources for Water Districts in the East County Planning Unit.....	4-14
Table 4-2. Water Sources for Water Districts in the Central County Planning Unit.....	4-18
Table 4-3. Water Source for Water Districts in the North County Planning Unit.....	4-22
Table 4-4. Water Sources for Water Districts in the South County Planning Unit	4-24
Table 4-5. Water Source for Water Districts in the West County Planning Unit.....	4-25
Table 5-1. Interim WLAs for the PCBs TMDL and Bay Mercury TMDL	5-5
Table 6-1. Data Obtained and Used for GIS-based SWRP Opportunity Identification	6-2
Table 6-2. Process for Identifying Additional SWRP Opportunities	6-3
Table 6-3. Green Infrastructure Project Types and Categorization Criteria.....	6-5
Table 6-4. Infiltration Feasibility Categorization Criteria	6-5
Table 7-1. SWRP Guidelines for Stormwater Management Benefits	7-1
Table 7-2. Opportunity Metric-Based Multiple Benefit Scoring.....	7-4
Table 7-3. SWRP Project Implementation Timeframe.....	7-7
Table 7-4: Statistical Summary of Unit Capital Cost for Each Drainage Area Category.....	7-8
Table 8-1. CCW SWRP "Main" Benefits, Metrics and Tools.....	8-1
Table 8-2. Summary of Possible Models for Quantification and RAA	8-2
Table 9-1. CCW SWRP Project Concepts.....	9-2
Table 10-1. CCW SWRP Estimated Project Cost and Timeline	10-1

List of Acronyms

ABAG	Association of Bay Area Governments
AGOL	ArcGIS Online
APN	Assessor's Parcel Number
BAIRWMP	Bay Area Integrated Regional Water Management Plan
BMP	Best Management Practice
CAD	Computer aided design
CCCWP	Contra Costa Clean Water Program
CCRCD	Contra Costa Resource Conservation District
CCW SWRP	Contra Costa Watersheds Stormwater Resource Plan
CEQA	California Environmental Quality Act
CIP	Capital improvement plan
DAC	Disadvantaged community
DDD	Dichlorodiphenyldichloroethane
DDE	Dichlorodiphenyldichloroethylene
DDT	Dichlorodiphenyltrichloroethane
EBMUD	East Bay Municipal Utility District
EBRPD	East Bay Regional Park District
EDA	Economically Distressed Area
ESAs	Environmental Sensitive Areas
FEMA	Federal Emergency Management Agency
GI	Green infrastructure
GIS	Geographic Information System
GPS	Global Positioning System
HSPF	Hydrological Simulation Program
IRWM	Integrated Regional Water Management
IRWMP	Integrated Regional Water Management Plan
LID	Low impact development
LSPC	Loading Simulation Program in C++
MRP	Municipal Regional Permit
MS4	Municipal Separate Storm Sewer System
NGO	Non-governmental organization
NPDES	National Pollutant Discharge Elimination System
NRCS	Natural Resources Conservation Service
OC pesticides	Organochlorine pesticides
OEHHA	Office of Environmental Health and Hazard Assessment
PAHs	Polycyclic aromatic hydrocarbons
PCBs	Polychlorinated biphenyls
RAA	Reasonable assurance analysis
RMC	Regional Monitoring Coalition
RMP	Regional Monitoring Program for Water Quality in San Francisco Bay

ROW	Rights-of-way
SFEI	San Francisco Estuary Institute
SUSTAIN	System for Urban Stormwater Treatment and Analysis Integration
SWMM	Storm Water Management Model
TAG	Technical advisory group
TMDL	Total Maximum Daily Load
USEPA	United States Environmental Protection Agency
USGS	United States Geological Survey
WLA	Waste load allocation
WQBEL	Water quality-based effluent limitation

Appendix B: Green Infrastructure Project Concepts

ANTIOCH

Municipal contacts for information about the project concept:

Phil Hoffmeister phoffmeister@ci.antioch.ca.us

Scott Buenting sbuenting@ci.antioch.ca.us

VIERA AVENUE-WILBUR AVENUE GREEN STREETS PROJECT

SITE DESCRIPTION

Jurisdiction:	City of Antioch
Location:	Vieira Avenue from Wilbur to East 18 th Street and Wilbur Avenue from Minaker Drive to Hwy 160
APN(s):	051071004, 06503011, and rights-of-way
Land Owner:	City of Antioch
Planning Unit/Watershed:	East County Planning Unit / East Antioch Creek Watershed
Right-of-Way Length:	2.65 miles
Soil Type:	HSG A Type

PROJECT CONCEPT

The proposed Viera Avenue-Wilbur Avenue Green Street project will retrofit a newly annexed area in the City of Antioch that currently has no stormwater infrastructure to include bioretention stormwater treatment facilities and associated storm drain piping (Figure D-1). The proposed design will convey flows along two roadways to green infrastructure facilities, which will provide water quality treatment and promote infiltration. The roadways ultimately drain to the San Joaquin River, a source of potable water for Antioch.

A total of 28 bioretention facilities are proposed within seven drainage areas (ANT-01 – ANT-07, shown in Figure D-2 through Figure D-8). Twenty-seven of the facilities are located within the right-of-way along Wilbur Avenue and Viera Avenue. One of the proposed facilities is a regional bioretention basin (ANT – 06.1) located on a publicly-owned parcel along Viera Avenue that will treat drainage from the neighborhood adjacent to the parcel (ANT-06). The conceptual design was developed with the following assumptions:

- Wilbur Avenue is crowned along the length of the project.
- Sizing for the bioretention facilities along Wilbur Avenue assume no additional contribution from the surrounding areas.
- Impervious area for bioretention facility sizing in drainage area ANT – 05.6 and ANT-05.7 is assumed to be 33.5% of total drainage area.
- Impervious area for bioretention facility sizing in drainage area ANT – 06.1 is assumed to be 36% of the total drainage area.
- The bioretention facilities are located at low points within the project site locations, identified using Google Earth elevation profiles and ArcGIS.

A schematic profile and example bioretention facilities are illustrated in Figure D-9. Note that as there is no existing storm drain infrastructure along Wilbur Avenue and Vera Avenue, the proposed bioretention facilities could be designed without an underdrain if the soil infiltration characteristics are found to be suitable based on-site investigations. Proposed conveyance

channels were not evaluated along Wilbur Ave. and Vieira Ave., but conveyance is needed in the area and can be paved channels or swales.

DESIGN INFORMATION

Drainage Catchment Size:	15 acres	
Drainage Catchment Imperviousness:	100%	
Land Use Yield Category:	Category	Percent of Total Area
	New Urban	33%
	Old Industrial	6%
	Old Urban	39%
	Open Space	22%
Precipitation Depth:	13 inches	
Facility Type:	Bioretention (without underdrain)	
Facility Sizing:	Estimated per location, as listed below	

Location	BMP Index	Total Drainage Area (acres)	BMP Foot Print Required (sq ft)
ANT - 01	ANT - 01.1	1.06	923
ANT - 02	ANT - 02.1	0.56	488
	ANT - 02.2	0.54	473
	ANT - 02.3	1.06	923
	ANT - 02.4	0.45	394
	ANT - 02.5	0.48	414
	ANT - 02.6	0.33	290
	ANT - 02.7	0.32	274
	ANT - 02.8	0.37	324
	ANT - 02.9	0.27	241
ANT - 03	ANT - 03.1	0.88	770
	ANT - 03.2	0.80	695
ANT - 04	ANT - 04.1	0.79	688
	ANT - 04.2	0.75	657
	ANT - 04.3	0.38	330
	ANT - 04.4	0.45	395
	ANT - 04.5	0.42	369
	ANT - 04.6	0.44	385
ANT - 05	ANT - 05.1	0.26	228
	ANT - 05.2	0.17	151
	ANT - 05.3	0.20	176
	ANT - 05.4	0.14	122
	ANT - 05.5	0.131	110
	ANT - 05.6	4.50	15
	ANT - 05.7	4.50	15
ANT - 06	ANT - 06.1	13.84	4,340
ANT - 07	ANT - 07.1	0.48	417

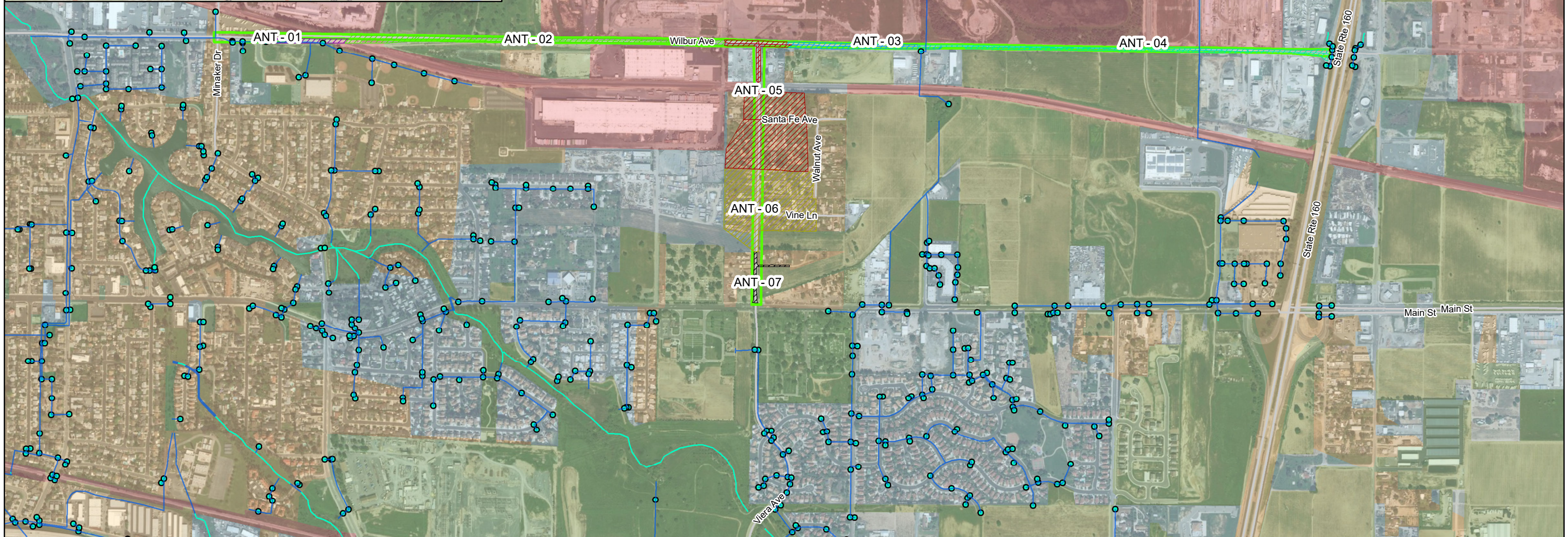
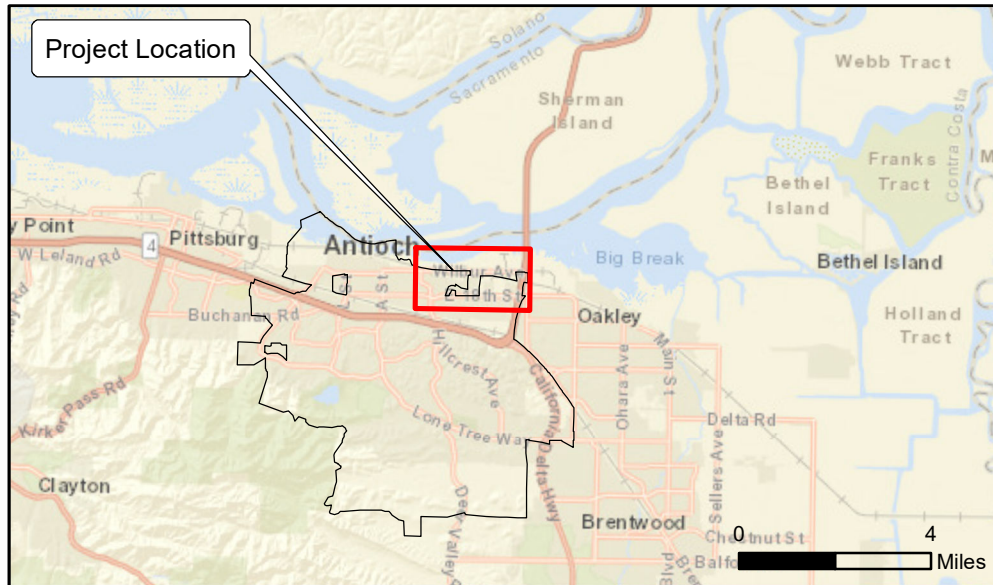
PROJECT BENEFITS

PCBs Loads Reduced:	1.1 grams per year ¹
Mercury Loads Reduced:	0.2 grams per year ¹
Water Supply Benefits:	N/A
Flood Management Benefits:	The project will provide flood management benefit through detention and infiltration.
Natural Drainage System Benefits:	The project will provide hydrologic benefit to natural drainage system by allowing for infiltration.
Habitat or Open Space Benefits:	The project will add a total of 0.3 acres of green space within an urban area.
Community Benefits:	The project will provide water quality educational signage at Site 6.

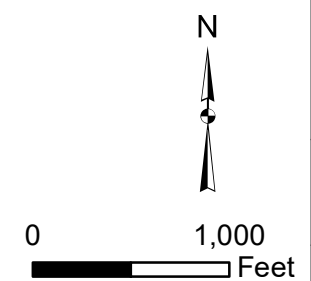
¹ Note: Project runoff factors for computing load reduction were estimated for each drainage area using Table 3-2 from the Contra Costa Stormwater C.3. Guidebook, 7th Edition. Load reduction estimates for PCBs and mercury assume all vegetated bioretention-type devices will capture 80% of long-term runoff volume with an assumed infiltration rate of 0.24 inches per hour. Actual site-specific infiltration testing should be performed as part of final design.

COST ESTIMATE

DESCRIPTION	QUANTITY (acres)	DESIGN AND CONSTRUCTION UNIT COST	TOTAL COST
Green Streets	13.37	\$137,000 x acres	\$ 1,831,700
Regional Bioretention Basin	1.75	\$61,000 x acres	\$ 106,800
DESIGN AND CONSTRUCTION COST			\$ 1,938,500



Legend		Land Use Yield Category		Control Measure Drainage Areas	
	Project Area		New Urban		ANT - 01
	Inlet		Old Industrial		ANT - 02
	Storm Drain		Old Urban		ANT - 03
	East Antioch Creek		Open Space		ANT - 04
					ANT - 05
					ANT - 06
					ANT - 07



Contra Costa Watersheds Stormwater Resource Plan
Vieira Ave and Wilbur Ave Green Streets
10% Conceptual Design
 Antioch, CA

Geosyntec consultants

WW2371 May 2018

Figure D - 1



Note: Control measure placement locations were identified using ArcGIS and Google Earth, and represent the approximate size of the footprint needed per drainage area. Further investigation is needed to verify the locations of underground utilities and control measure implementation feasibility.

Legend

Existing Stormwater Infrastructure

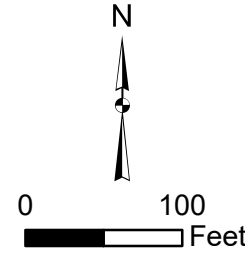
- Inlet
- Surface Flow Direction

Control Measure Drainage Areas

- ▨ ANT - 01
- ▨ ANT - 02

Proposed Control Measures

- Storm Drain Inlet
- Storm Drain
- Bioretention without underdrain



Contra Costa Watersheds Stormwater Resource Plan
Viera Avenue-Wilbur Avenue Green Streets Project
 10% Conceptual Design
 Detail Panel 1
 Antioch, CA

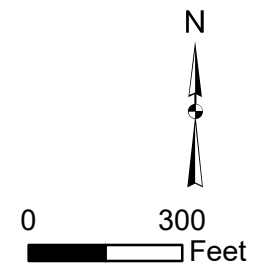
Geosyntec consultants **CONTRA COSTA CLEAN WATER PROGRAM**

WW2371 July 2018

Figure
D - 2



Legend		Proposed Control Measures	
Existing Stormwater Infrastructure	Control Measure Drainage Areas	Storm Drain	Valley Gutter
● Inlet	▨ ANT - 01	■ Storm Drain	■ Valley Gutter
— Storm Drain	▨ ANT - 02	■ Conveyance Channel	■ Bioretention without underdrain
→ Surface Flow Direction	▨ ANT - 05		




Contra Costa Watersheds Stormwater Resource Plan
Viera Avenue-Wilbur Avenue Green Streets Project
 10% Conceptual Design
 Detail Panel 2
 Antioch, CA

Geosyntec consultants **CONTRA COSTA CLEAN WATER PROGRAM**

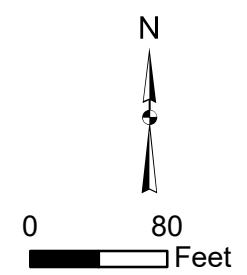
WW2371 May 2018

Figure D - 3



Note: Control measure placement locations were identified using ArcGIS and Google Earth, and represent the approximate size of the footprint needed per drainage area. Further investigation is needed to verify the locations of underground utilities and control measure implementation feasibility.

Legend		Proposed Control Measures	
Existing Stormwater Infrastructure	Control Measure Drainage Areas	Storm Drain	Bioretention without underdrain
● Inlet	ANT - 03	--- Valley Gutter	Bioretention with underdrain
— Storm Drain	ANT - 04	--- Conveyance Channel	
→ Surface Flow Direction	ANT - 05		
--- Existing Curb Cuts			



Contra Costa Watersheds Stormwater Resource Plan
Viera Avenue-Wilbur Avenue Green Streets Project
 10% Conceptual Design
 Detail Panel 3
 Antioch, CA

Geosyntec consultants 

WW2371 | May 2018

Figure D - 4



Legend

- Storm Drain
- Surface Flow Direction
- Existing Curb Cuts



Control Measure Drainage Areas

- ▨ ANT - 03
- ▨ ANT - 04

Proposed Control Measures

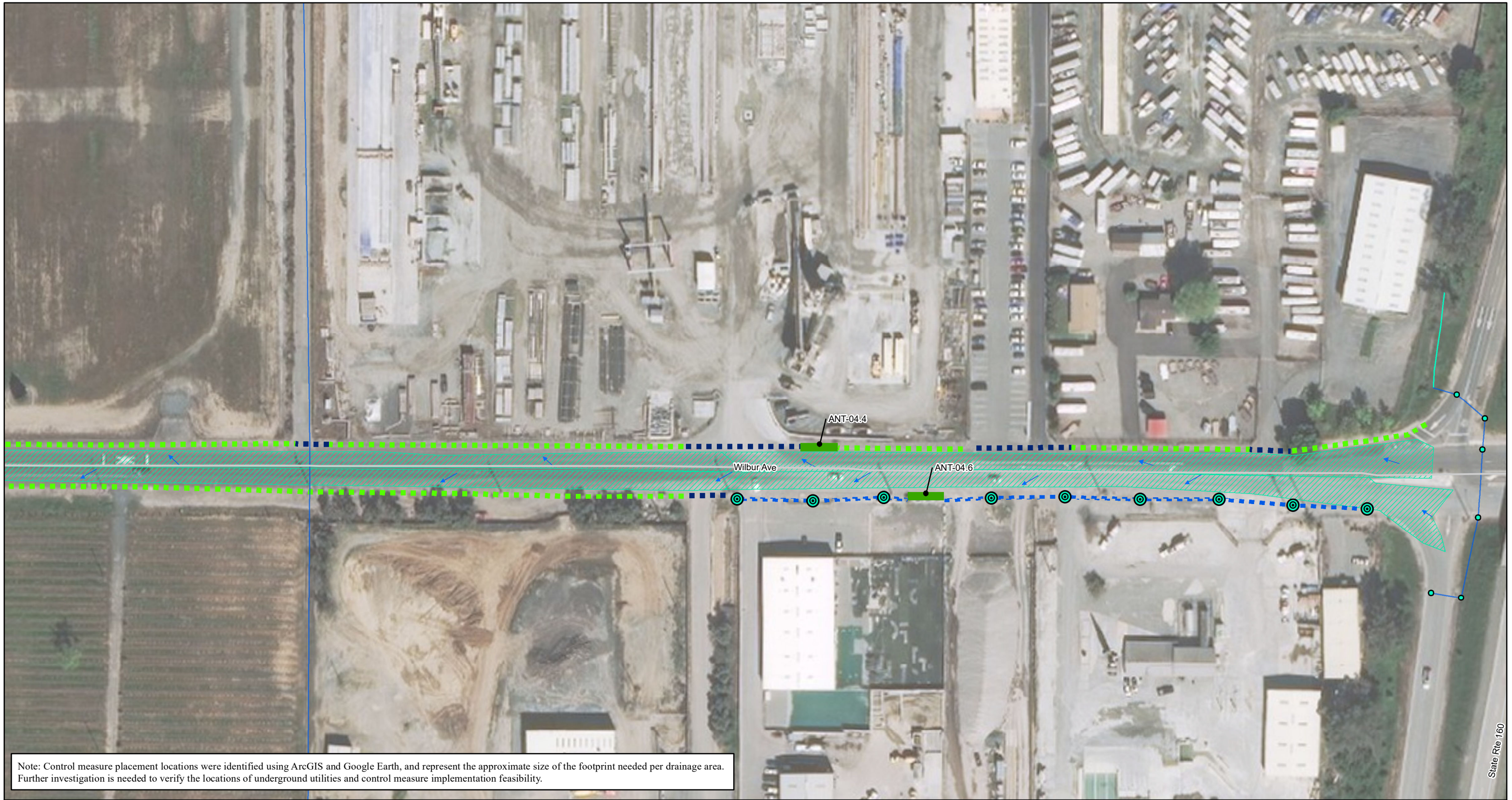
- ⊙ Proposed Storm Drain Inlet
- Storm Drain
- Valley Gutter
- Conveyance Channel
- Bioretention without underdrain

Contra Costa Watersheds Stormwater Resource Plan
Viera Avenue-Wilbur Avenue Green Streets Project
 10% Conceptual Design
Detail Panel 4
 Antioch, CA

WW2371 May 2018

Figure
D - 5

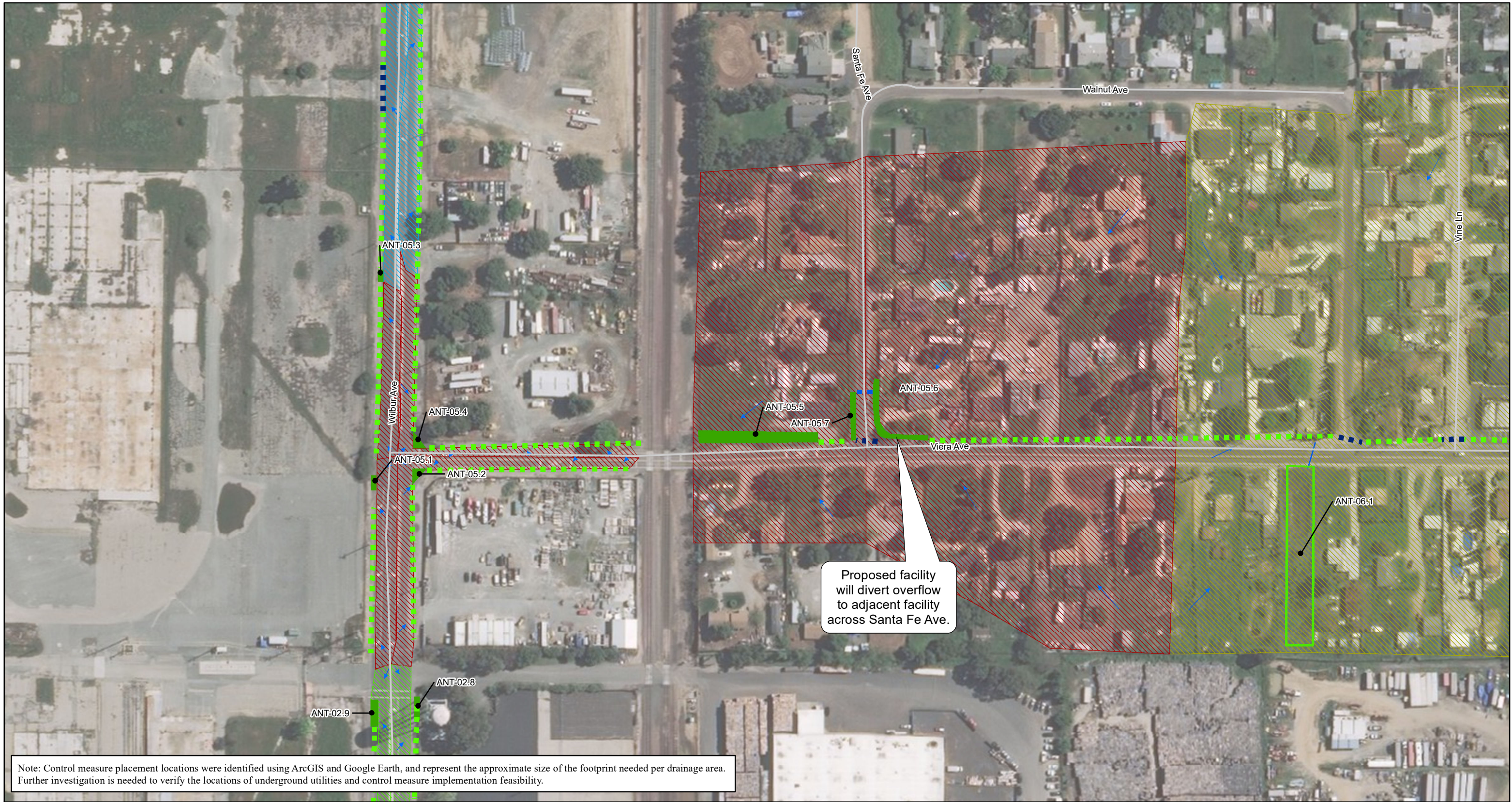


Note: Control measure placement locations were identified using ArcGIS and Google Earth, and represent the approximate size of the footprint needed per drainage area. Further investigation is needed to verify the locations of underground utilities and control measure implementation feasibility.

Legend		
Existing Stormwater Infrastructure	Control Measure Drainage Areas	Proposed Control Measures
● Inlet	ANT - 04	⊙ Storm Drain Inlet
East Antioch Creek		Storm Drain
Surface Flow Direction		Valley Gutter
		Conveyance Channel
		Bioretention without underdrain

Contra Costa Watersheds Stormwater Resource Plan
 Viera Avenue-Wilbur Avenue Green Streets Project
 10% Conceptual Design
 Detail Panel 5
 Antioch, CA

Geosyntec consultants	CONTRA COSTA CLEAN WATER PROGRAM	Figure D - 6
WW2371	July 2018	



Note: Control measure placement locations were identified using ArcGIS and Google Earth, and represent the approximate size of the footprint needed per drainage area. Further investigation is needed to verify the locations of underground utilities and control measure implementation feasibility.

Legend

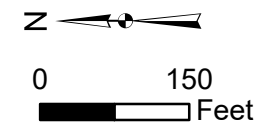
- Surface Flow Direction
- Existing Infrastructure**
- Storm Drain

Control Measure Drainage Areas

- ANT - 02
- ANT - 03
- ANT - 05
- ANT - 06

Proposed Control Measures

- Storm Drain
- Valley Gutter
- Conveyance Channel
- Bioretention without underdrain
- Regional Bioretention



Contra Costa Watersheds Stormwater Resource Plan
Viera Avenue-Wilbur Avenue Green Streets Project
 10% Conceptual Design
 Detail Panel 6
 Antioch, CA



WW2371

July 2018

Figure

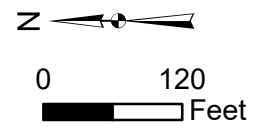
D - 7



Proposed facility will divert overflow to adjacent facility across Santa Fe Ave.

Note: Control measure placement locations were identified using ArcGIS and Google Earth, and represent the approximate size of the footprint needed per drainage area. Further investigation is needed to verify the locations of underground utilities and control measure implementation feasibility.

Legend		
→ Surface Flow Direction		
Existing Infrastructure		
— Storm Drain		
Control Measure Drainage Areas	Proposed Control Measures	
▨ ANT - 05	▬ Storm Drain	
▨ ANT - 06	▬ Valley Gutter	
▨ ANT - 07	▬ Conveyance Channel	
	▬ Bioretention without underdrain	
	▬ Regional Bioretention	



Contra Costa Watersheds Stormwater Resource Plan Viera Avenue-Wilbur Avenue Green Streets Project 10% Conceptual Design Detail Panel 7 Antioch, CA	
Geosyntec consultants	
WW2371	July 2018
Figure D - 8	

Bioretention Facility

Cross-section
Not to Scale

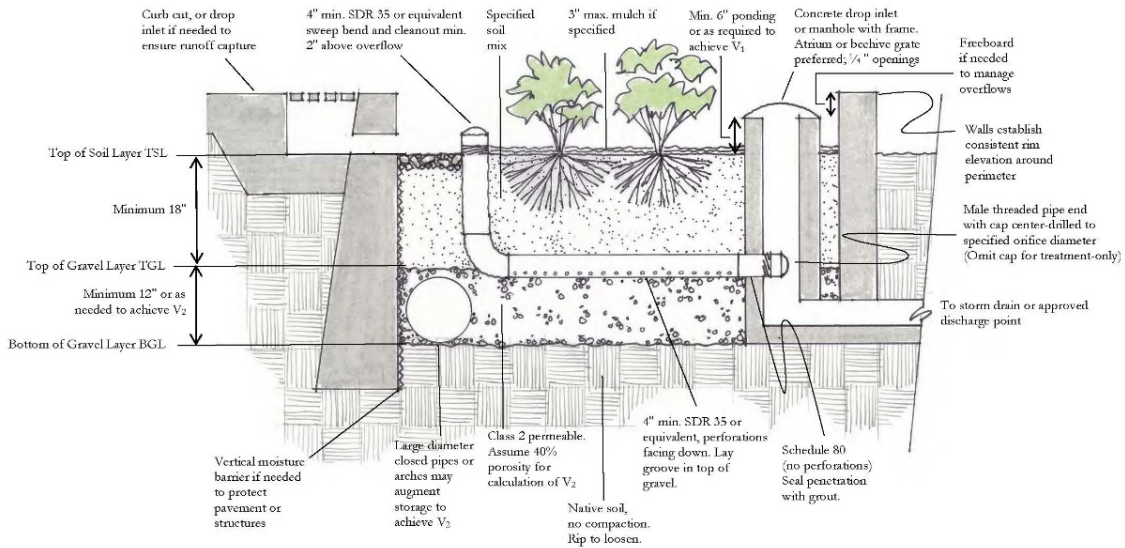


Figure D-9
Bioretention Profile Schematic and Examples

April 2018

**Contra Costa Watersheds
Stormwater Resource Plan**

Geosyntec
consultants

CONCORD

Municipal contact for information about the project concept:

Bruce Davis Bruce.Davis@cityofconcord.org

HILLCREST PARK REGIONAL PROJECT

SITE DESCRIPTION

Jurisdiction:	City of Concord
Location:	Hillcrest Community Park
APN(s):	110130011
Land Owner:	City of Concord
Planning Unit/Watershed:	Central County Planning Unit / Walnut Creek Watershed
Parcel Size:	33 acres
Soil Type:	HSG C type
Depth to Ground Water:	6 feet to 20.5 feet

PROJECT CONCEPT

The Hillcrest Community Park Regional Project will retrofit one of the City of Concord’s largest parks with stormwater facilities to mitigate water quality impacts and to supplement water supply (Figure D-10). The project includes two hydrodynamic separators (HDS) units that will collect trash, debris, and sediment (with associated sediment-bound pollutants, such as PCBs and mercury) from surrounding areas, an underground storage vault that will be used to capture stormwater for irrigation use, and five bioretention facilities.

The proposed control measures are described below and shown on Figure D-11:

- **HDS-01:** Hydrodynamic separator (HDS) unit proposed to capture drainage from approximately 500 acres of old urban and transportation area that drains via existing storm drain infrastructure towards the Hillcrest Community Park. HDS unit will also provide pretreatment for the stormwater flows diverted to the CON-02 underground storage vault. Figure D-12 provides a conceptual illustration of a hydrodynamic separator.
- **HDS-02:** HDS unit will collect drainage from approximately 83 acres of old urban residential and commercial area north of Hillcrest Community Park that drains via existing storm drain infrastructure.
- **CON-02:** An underground storage vault under a new parking area in the north-central portion of the park is proposed to capture runoff from the parking areas, and the diverted flows from HDS - 01. The storage vault will be used to store stormwater for irrigation of the turf areas within the park, replacing the potable water source that is currently used for this purpose. Figure D-13 provides a conceptual illustration of an underground storage vault.
- **CON-01, CON-03 – CON-06:** Five bioretention facilities are proposed to treat runoff from approximately one acre of existing and new parking lots within the park. These bioretention facilities will include an underdrain that will connect to the CON-02 underground storage vault. Figure D-14 provides a bioretention facility profile schematic and examples.

DESIGN INFORMATION

The proposed HDS units were sized using the rational method for the 1-year, 24-hour design storm to meet trash capture requirements. The 1-year, 24-hour storm includes an intensity of approximately 1.32 inches, obtained from the San Jose Main Station rain gauge.

The underground storage vault was sized using a water balance approach with monthly precipitation values to verify the reliability of irrigating the adjacent 13-acre park, requiring a water demand of approximately 42 ac-ft per year. To estimate the demand, the dry weather runoff was assumed to be negligible and the irrigation rate was estimated using the Lawn Water Guide for California (University of California Agricultural and Natural Resources Publication 8044) for cool-weather grass.

The available storage under the new proposed parking lot is estimated to be approximately 205,000 ft³. This assumes that approximately 50% of the lot can be utilized for an underground tank that is 10 feet deep. The proposed design will utilize a passive detention tank with a Continuously Monitored and Adaptively Controlled (CMAC) system. This tank is estimated to capture the equivalent to approximately 80% of the average annual runoff produced by a 24-acre, 75% impervious tributary area when stored runoff is used for irrigating the 13-acre vegetated area. A tank of this size may be able to provide 21 ac-ft per year of water for irrigation, approximately half of the estimated water demand. The CMAC system is intended to optimize the storage available in the detention tank, while providing adequate water for irrigation by an independent system. The runoff directed to the storage tank would be diverted from HDS-01.

The CMAC system would be connected to a cloud-based platform and would be primarily comprised of a controlled discharge valve at the outlet, a water level sensor, and an electrical control enclosure. The cloud-based platform would aggregate information from the water level sensor and national weather service forecast to implement custom logic to make automated decisions on when to operate the discharge valve. For example, open the discharge valve prior to a forecast rainfall event to create additional storage for incoming runoff and, therefore, minimize outflow during periods of active rainfall.

Key design features for a CMAC system include:

- Access to hard wired single-phase power;
- Access to a reliable cellular connection;
- A secure location for electrical control enclosure (e.g., minimal vandalism concerns);
- Proper sizing of the discharge valve to enable drawdown of the detention tank within four to eight hours;
- Pretreatment to remove fines/debris to protect the discharge valve;
- Passive overflow in the event of system surcharge; and

- Reliable estimates of estimated inflow (default is to initially estimate based on the modified rational method and calibrate the system accordingly once installed but may be more complex in systems where baseflow exists).

Drainage Catchment Size:	583 acres	
Drainage Catchment Imperviousness:	75%	
Irrigation Storage Volume Provided:	205,000 ft ³	
Land Use Yield Category:	Category	Percent of Total Area
	New Urban	0%
	Old Industrial	0%
	Old Urban	100%
	Open Space	0%
Precipitation Depth:	15 inches	
Facility Type:	Stormwater diversion for irrigation, HDS, and bioretention facilities	

BMP Index	Facility Type	Total Drainage Area (acres)	(Flow Rate¹ [cfs] or Footprint [sq. ft.])
HDS-01	Hydrodynamic Separator	500	15 cfs
HDS-02	Hydrodynamic Separator	83.	3 cfs
CON-01	Bioretention	0.40	296 sq. ft.
CON-02	Bioretention	0.94	695 sq. ft.
CON-02	Underground Detention Tank	24	20,500 sq. ft.
CON-03	Bioretention	0.28	207 sq. ft.
CON-04	Bioretention	0.36	267 sq. ft.
CON-04	Bioretention	0.16	119 sq. ft.
CON-06	Bioretention	0.28	209 sq. ft.

¹ Design flow was estimated using the rational method for the 1-year, 24-hour design storm; an intensity of approximately 1.32 inches, obtained from the San Jose Main Station Rain Gauge, and a runoff coefficient of 0.54 (calculated using the WEF method for a 75% impervious drainage area).

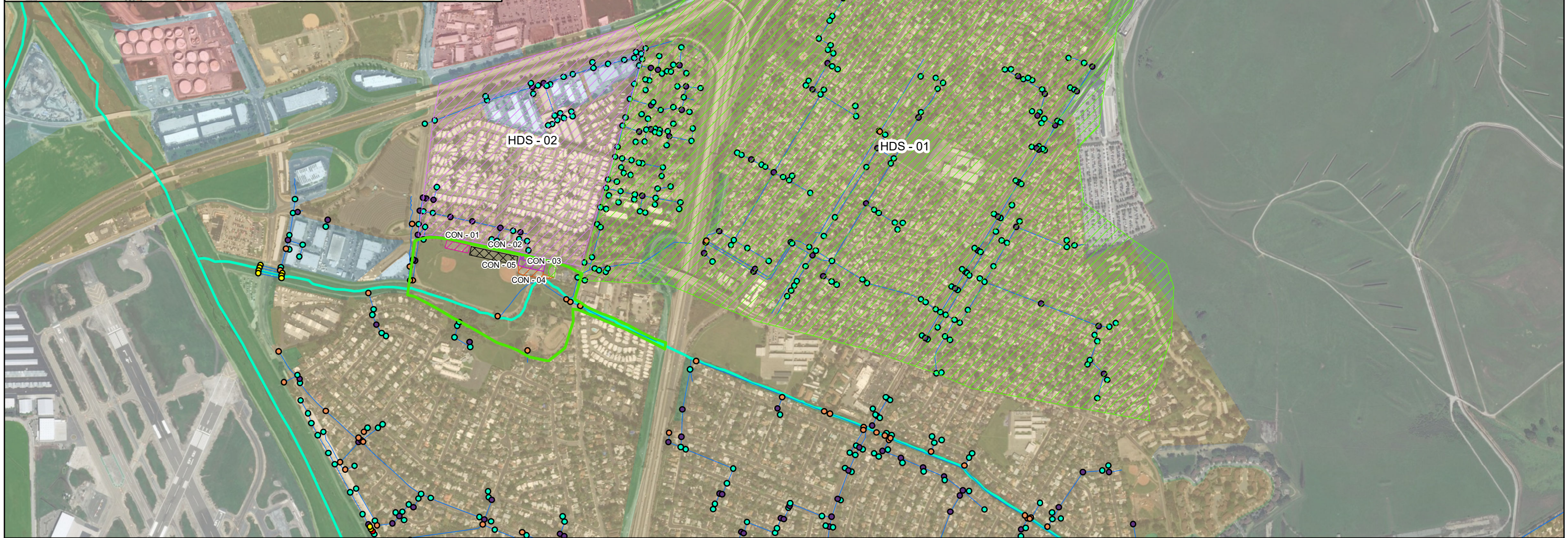
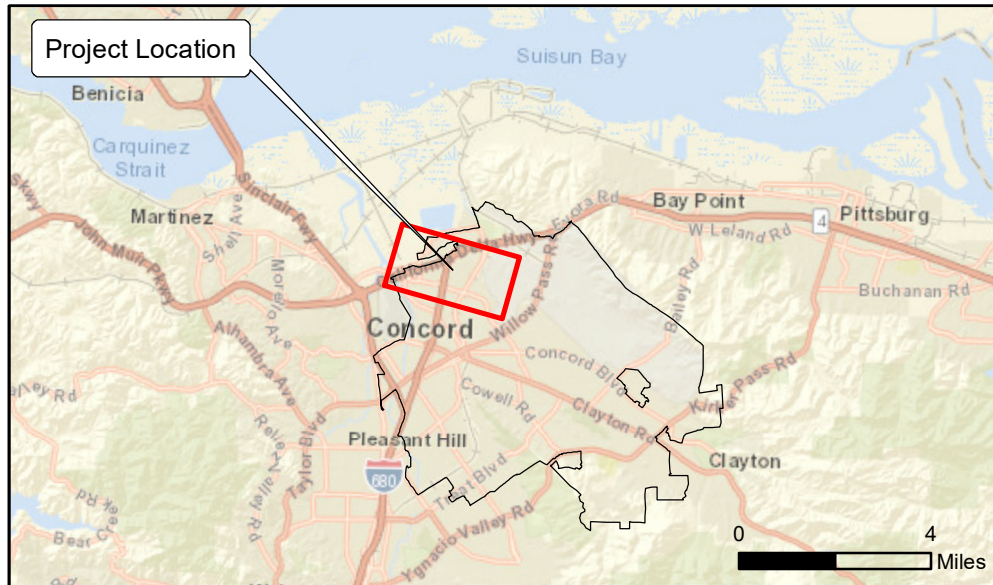
PROJECT BENEFITS

PCBs Loads Reduced:	1.6 grams per year ¹
Mercury Loads Reduced:	10.5 grams per year ¹
Water Supply Benefits:	The project will harvest urban runoff for irrigation.
Flood Management Benefits:	N/A
Natural Drainage System Benefits:	N/A
Habitat or Open Space Benefits:	N/A
Community Benefits:	The project will provide water quality educational signage.

¹ Note: Project runoff factors for computing load reduction were estimated for each drainage area using Table 3-2 from the Contra Costa Stormwater C.3. Guidebook, 7th Edition. Load reduction estimates for the underground detention tank assume a 100% load reduction for the volume reduced by reuse through irrigation.

COST ESTIMATE

DESCRIPTION	ACRES TREATED	UNIT COST	TOTAL COST
HDS CON-01	N/A	\$190,000	\$190,000
HDS CON-02	N/A	\$90,000	\$90,000
Distributed Green Infrastructure	2.4	\$121,000 x acres	\$290,400
Regional Retrofit Project	24 acres	\$61,000 x acres	\$1,464,000
DESIGN AND CONSTRUCTION COST			\$2,034,400



Legend

Project Area

Existing Stormwater Infrastructure

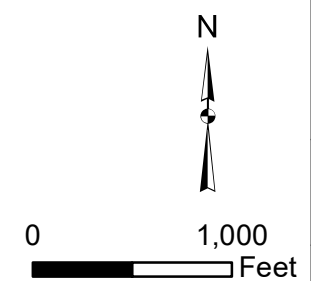
- CDS Trash Capture Device
- Outlet
- Inlet
- Manhole
- Pipe Join
- Storm Drain
- Walnut Creek Tributary

Land Use Yield Category

- New Urban
- Old Industrial
- Old Urban
- Open Space

Control Measure Drainage Areas

- CON - 01
- CON - 02
- CON - 03
- CON - 04
- CON - 05
- HDS - 01
- HDS - 02

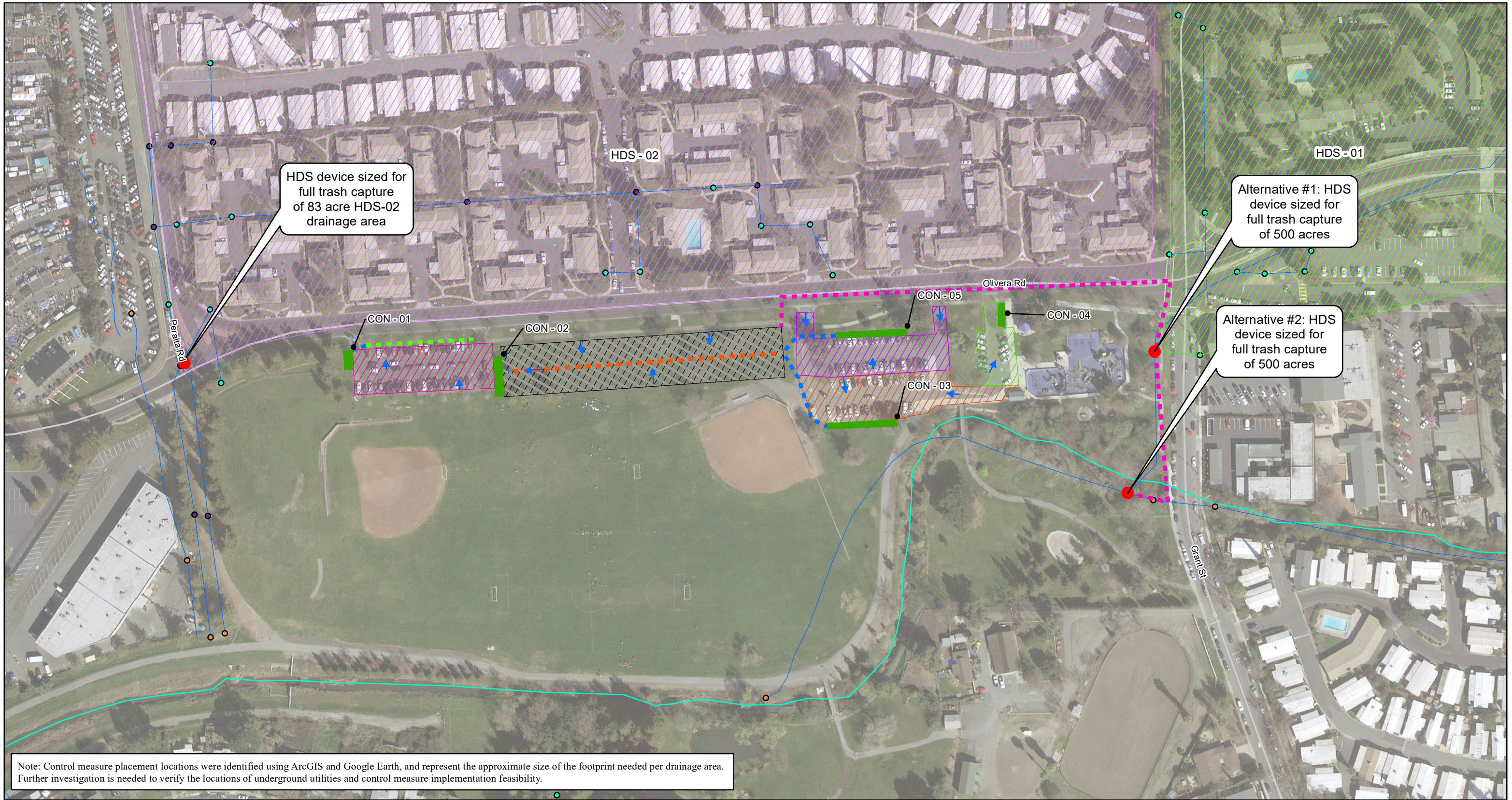


**Contra Costa Watersheds Stormwater Resource Plan
Hillcrest Park Regional Retrofit
10% Conceptual Design
Concord, CA**

Geosyntec consultants

**Figure
D - 10**

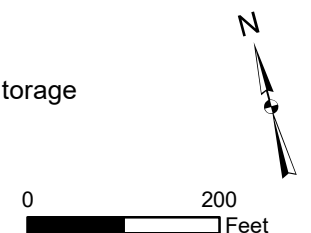
WW2371 May 2018



Note: Control measure placement locations were identified using ArcGIS and Google Earth, and represent the approximate size of the footprint needed per drainage area. Further investigation is needed to verify the locations of underground utilities and control measure implementation feasibility.

Legend

Existing Stormwater Infrastructure	Control Measure Drainage Areas	Proposed Control Measures
● Inlet	CON - 01	● HDS Unit
● Manhole	CON - 02	Proposed Conveyance Channel
○ Pipe Join	CON - 03	Proposed Diversion for Irrigation
— Storm Drain	CON - 04	Proposed Storm Drain
— Walnut Creek Tributary	CON - 05	Proposed Trench Drain
→ Surface Flow Direction	HDS - 01	Bioretention with underdrain
	HDS - 02	Underground Detention Tank for Irrigation Storage



**Contra Costa Watersheds Stormwater Resource Plan
Hillcrest Park Regional Retrofit
10% Conceptual Design
Detail Panel
Concord, CA**

Geosyntec consultants		Figure D - 11
WW2371	May 2018	

Bioretention Facility

Cross-section
Not to Scale

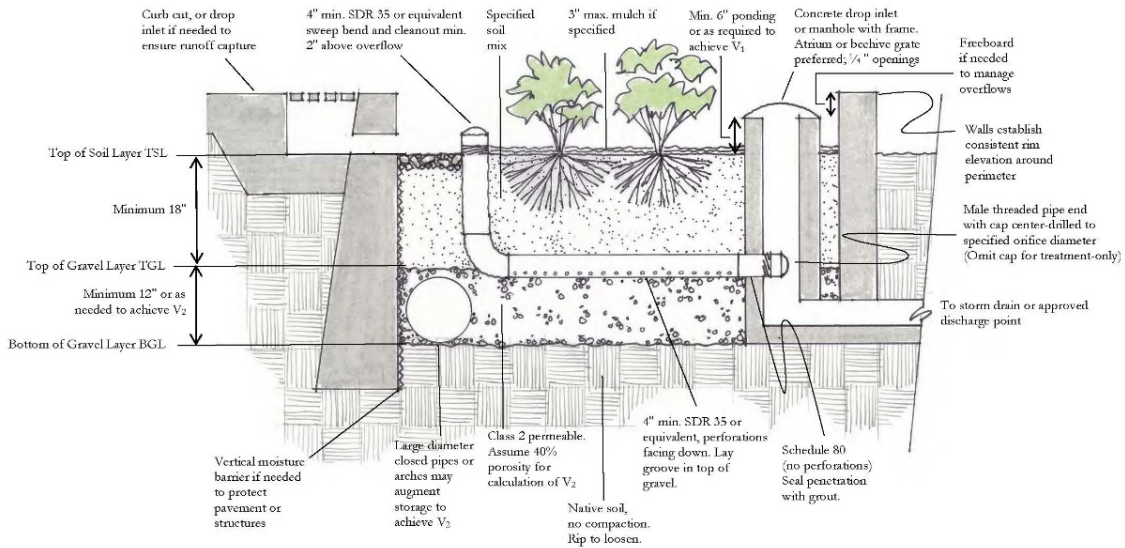


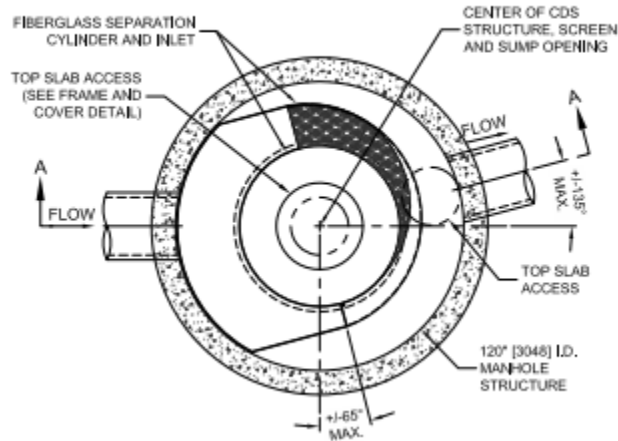
Figure D-12
Bioretention Profile Schematic and Examples

April 2018

**Contra Costa Watersheds
Stormwater Resource Plan**

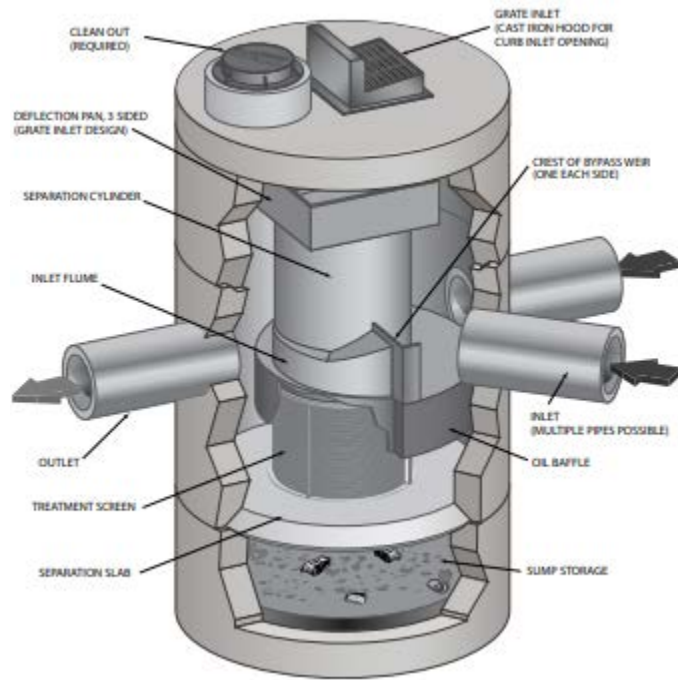
Geosyntec
consultants

Plan View



CDS5653-10-C Inline CDS Standard Detail. CDS5653-10-C Inline CDS Standard Detail, CONTECH Engineered Solutions LLC.

Profile



CDS Guide Operation, Design, Performance and Maintenance. CDS Guide Operation, Design, Performance and Maintenance, CONTECH Engineered Solutions LLC.

**Figure D-13
Conceptual Illustration of a Hydrodynamic Separator**

Profile

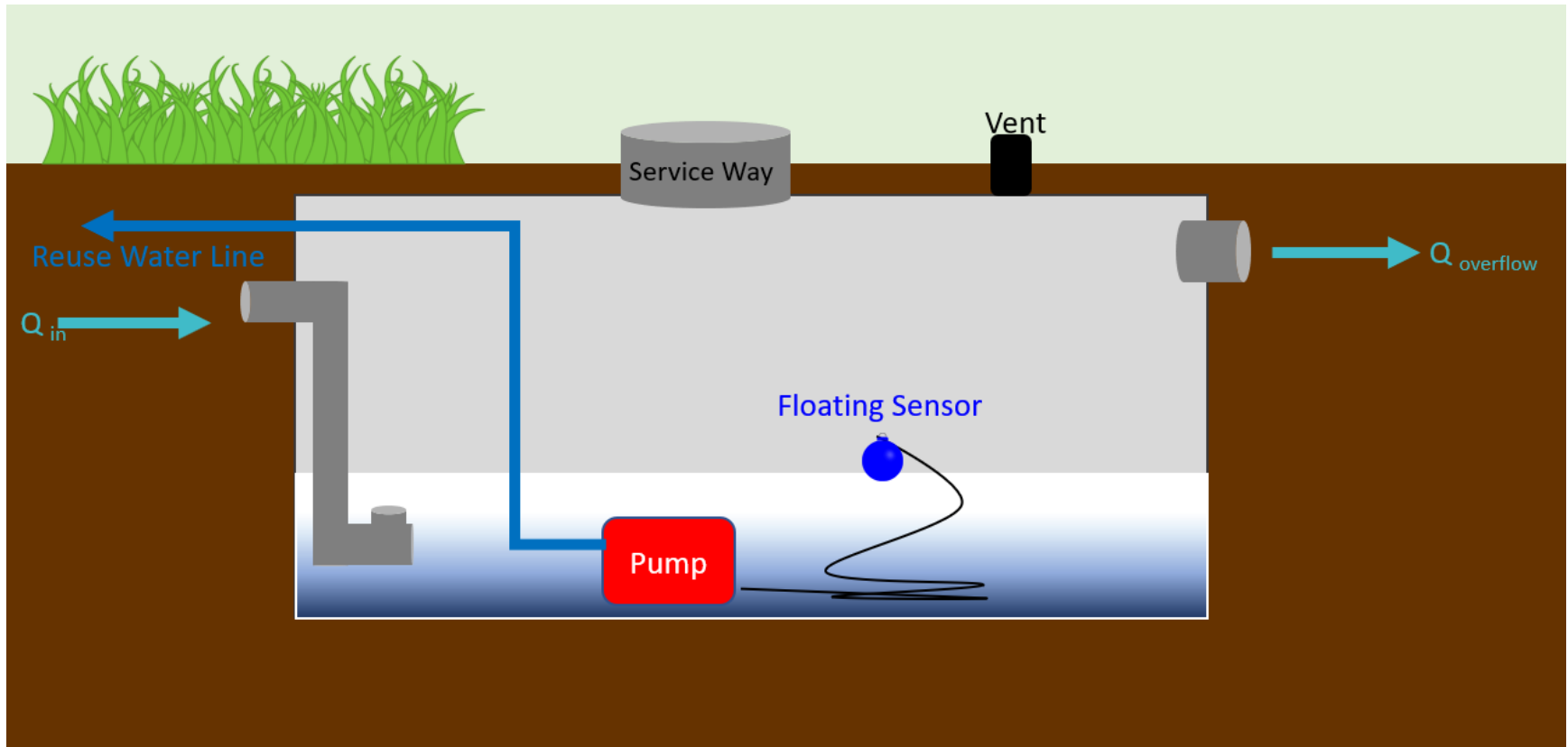


Figure D - 14
Conceptual Illustration of a Cistern

April 2018

Contra Costa Watersheds
Stormwater Resource Plan

Geosyntec
consultants

DANVILLE

Municipal contact for information about the project concept:

Chris McCann cmccann@danville.ca.gov

SYCAMORE VALLEY ROAD PARK AND RIDE EXPANSION

SITE DESCRIPTION

Jurisdiction:	Town of Danville
Location:	I-680 Danville Park and Ride, Sycamore Valley Rd., Danville, CA 94506
APN(s):	216041001 and 216043001
Land Owner:	Town of Danville
Planning Unit/Watershed:	Central
Soil Type:	HSG C

PROJECT CONCEPT

The Town of Danville is planning a capital improvement project to expand the Sycamore Valley Road Park and Ride to add 63 new parking spaces on the east side of the parking lot. The project will retrofit an existing open space to the north of the park and ride facility to include a bioretention facility. The bioretention facility will treat the existing parking spaces, new parking lot addition, and contributing drainage from the adjacent I-680 highway (Figure D-15).

The conceptual design presented herein proposes to treat the entire parking lot area with a single bioretention facility (Figure D-16). The proposed bioretention facility is anticipated to accept sheet flow from the parking lot that is collected at a single inlet located at the northwest corner of the parking lot. A vegetated swale is proposed to provide pretreatment and convey water into the proposed bioretention facility. Furthermore, it is proposed that the bioretention facility accept an estimated 1.9 acres of contributing drainage from I-680, which will be routed to the bioretention facility by modifying the existing flow pathways and storm sewer connections, if needed.

The two drainage areas that contribute potential flows to the project location are described below and shown on Figure D-15:

- **DAN-01:** 7.8-acre drainage area comprising the park and ride and adjacent open space area. Once the planned parking lot expansion is complete, this area will consist of approximately 3.4 acres of impervious area and 4.4 acres of pervious landscape.

Currently, this area sheet flows to the northwest corner of the parking lot. Two storm drains are present inside the parking lot. Flow routing from these storm drains is currently unknown. Treating the existing parking lot may require routing runoff from these storm drains directly into the proposed bioretention facility, or sealing the existing storm drains to allow for surface runoff to sheet flow to the northwest corner of the parking lot.

- **DAN-02:** 1.9-acre highway drainage area. This area is estimated based on street view assessments of inlet locations and needs to be confirmed with an onsite drainage assessment. This area is considered to be 100% impervious for this conceptual design.

The conceptual design is dependent on the following assumptions:

- The identified Caltrans drainage area from I-680 can be routed to the bioretention facility.
- Select tree removal is feasible to allow for locating the bioretention facility in the identified location.
- Runoff from the entire existing parking lot area can be routed to the bioretention facility.

DESIGN INFORMATION

Total Drainage Catchment Size:	9.7 ac (including 1.9 ac DAN-02 Caltrans run-on area)	
Drainage Catchment Imperviousness:	59% (5.7 acres)	
Land Use Yield Category (%):	Category	Catchment Area
	Old Urban	100%
Annual Precipitation Depth (in):	21.5	
Facility Type:	Bioretention with underdrain	
Sizing Factor:	2.2% of effective impervious area	
Facility Footprint¹ (sq-ft):	5,350	

The proposed bioretention facility will be graded level with sloped side walls within the footprint identified in Figure D-16. The precise facility location should be determined based on identified tree and grading constraints. It is recommended that pretreatment be provided using a vegetated swale used to convey flows to the bioretention facility from the park and ride lot. The proposed location of the bioretention facility should also be evaluated with regards to the tree canopy to prevent clogging from leaf litter. A representative cross section of the bioretention facility is shown in Figure D-17, along with photos of example bioretention facilities.

PROJECT BENEFITS

PCBs Loads Reduced:	0.6 grams per year ¹
Mercury Loads Reduced:	0.5 grams per year ¹
Water Supply Benefits:	N/A
Flood Management Benefits:	The project will provide flood management benefit through detention and infiltration benefits.
Natural Drainage System Benefits:	The project will provide hydrologic benefit to natural drainage system by allowing for infiltration.
Habitat or Open Space Benefits:	N/A
Community Benefits:	The project will provide water quality educational signage.

¹ Note: Project runoff factors for computing load reduction were estimated for each drainage area using Table 3-2 from the Contra Costa Stormwater C.3. Guidebook, 7th Edition.

COST ESTIMATE

DESCRIPTION	TREATED AREA (AC)	UNIT COST	TOTAL COST
Regional Retrofit Project	9.7	\$61,000 x acres	\$591,700
DESIGN AND CONSTRUCTION COST			\$ 591,700




Legend

Existing Stormwater Infrastructure	Land Use Yield Category	Control Measure Drainage Areas
● Inlet	■ New Urban	▨ DAN - 01
— San Ramon Creek Tributary	■ Old Urban	▨ DAN - 02
— Storm Drain	■ Open Space	

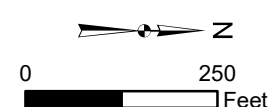
Contra Costa Watersheds Stormwater Resource Plan
Sycamore Valley Road Park and Ride Expansion
10% Conceptual Design

Danville, CA

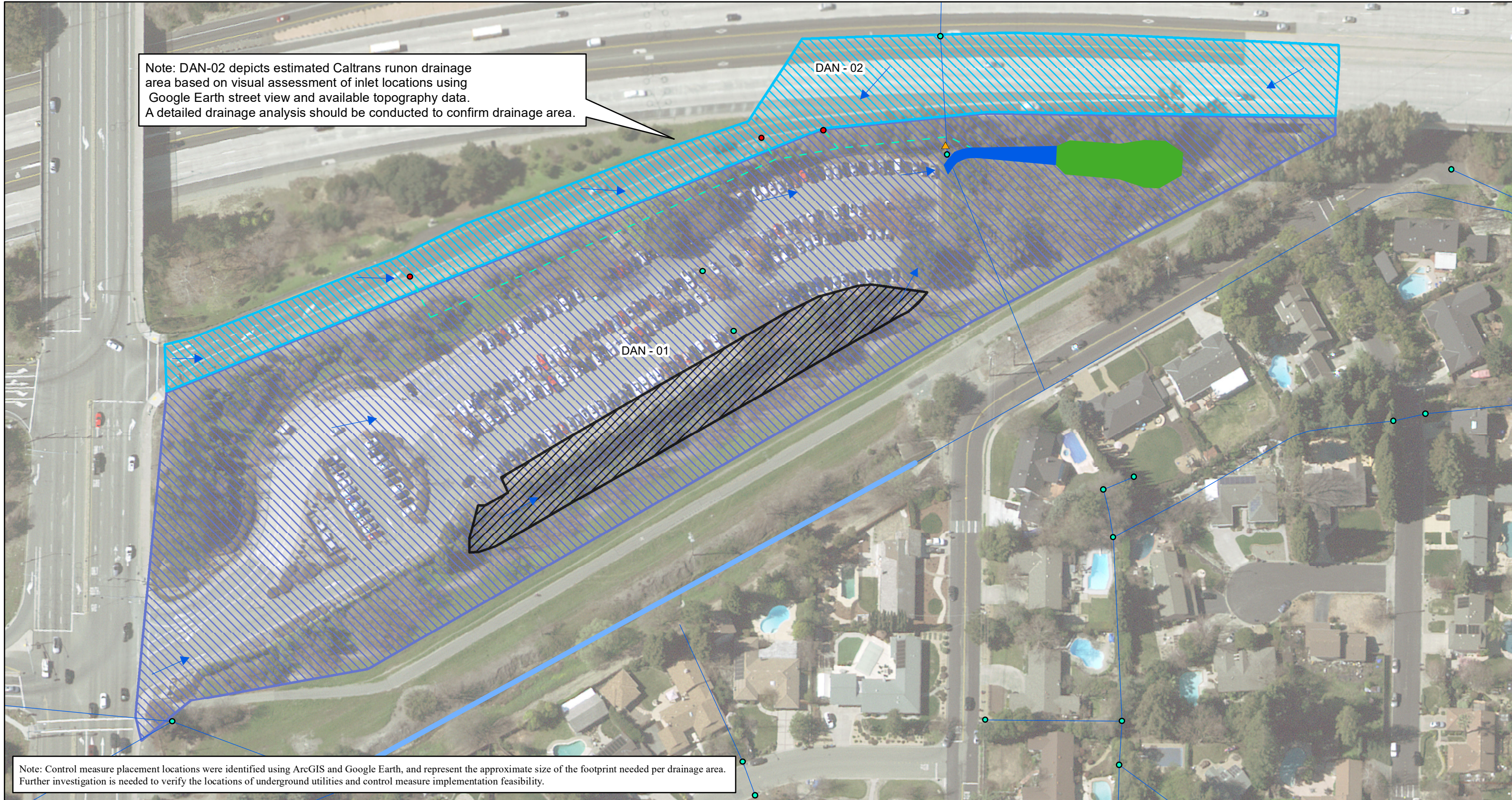
Geosyntec consultants 

WW2371 July 2018

Figure D-15

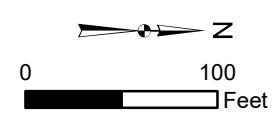


Note: DAN-02 depicts estimated Caltrans runoff drainage area based on visual assessment of inlet locations using Google Earth street view and available topography data. A detailed drainage analysis should be conducted to confirm drainage area.



Note: Control measure placement locations were identified using ArcGIS and Google Earth, and represent the approximate size of the footprint needed per drainage area. Further investigation is needed to verify the locations of underground utilities and control measure implementation feasibility.

Legend		Anticipated Caltrans Drainage		Control Measure Drainage Areas		Proposed Control Measures	
Planned Parking Lot Expansion	Existing Inlet	DAN - 01	Proposed Storm Drain	DAN - 02	Bioretention with Underdrain	Pretreatment Swale	
Inlet							
Outfall							
Surface Flow Direction							
Open Channel							
Storm Drain							



Contra Costa Watersheds Stormwater Resource Plan Sycamore Valley Road Park and Ride Expansion 10% Conceptual Design Detail Panel Danville, CA		Figure D-16
Geosyntec consultants		
WW2371	July 2018	

Bioretention Facility

Cross-section
Not to Scale

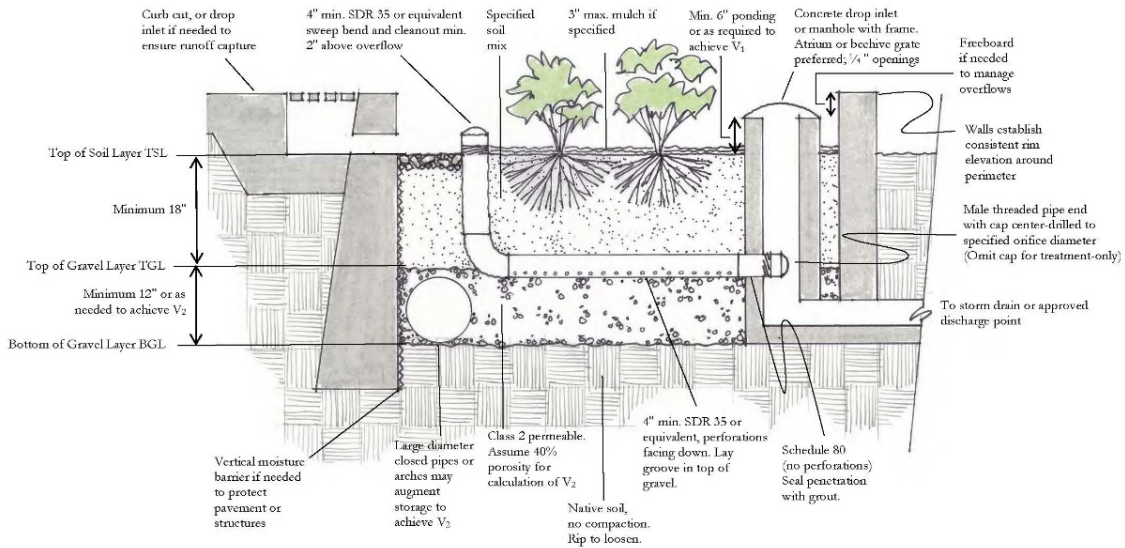


Figure D-17
Bioretention Profile Schematic and Examples

April 2018

**Contra Costa Watersheds
Stormwater Resource Plan**

Geosyntec
consultants

EL CERRITO

Municipal contact for information about the project concept:

Will Provost wprovost@ci.el-cerrito.ca.us

EL CERRITO DEL NORTE TOD COMPLETE STREETS IMPROVEMENTS

SITE DESCRIPTION

Jurisdiction:	El Cerrito
Location:	El Cerrito del Norte BART Station, Cutting Blvd., El Cerrito, CA 94530
APN(s):	502061005
Land Owner:	San Francisco BART District and El Cerrito Public Works
Planning Unit/Watershed:	West/Baxter/Cerrito Richmond Drainages
Soil Type:	HSG D

PROJECT CONCEPT

The El Cerrito del Norte TOD Complete Street Improvements project will improve transportation access along the San Pablo Avenue corridor adjacent to the El Cerrito del Norte BART station (Figure D-18). The existing plans for this project identify proposed street and pedestrian walkway modifications to allow for traffic calming, bicycle lanes, greenway connections, and improved traffic flow¹. The current plan does not include any green infrastructure improvements. Four potentially feasible locations for bioretention that could be included in the Improvements project were identified based on the proposed street modifications (MIG, 2015) and siting assessment using aerial photography. Only locations that fit within the current plan proposal were considered. A description of the four proposed bioretention facilities corresponding with the areas (shown in Figures D-19 and D-20) is as follows:

- **ELC-01:** This 0.3-acre San Pablo Ave roadway drainage area is proposed to be treated by a bioretention facility located within a constructed bulb-out at the north corner of the San Pablo Avenue and Cutting Boulevard intersection.
- **ELC-02:** This 0.1-acre Cutting Boulevard roadway drainage area is proposed to be treated by a bioretention facility located within a constructed bulb-out south of the BART railroad tracks.
- **ELC-03:** This 0.8-acre San Pablo Ave roadway drainage area is proposed to be treated by a bioretention facility located within a constructed bulb-out at the north corner of the San Pablo Avenue and Hill Street intersection. The proposed bulb-out size may need to be increased compared to what is in the current plan proposal to allow for adequate bioretention sizing.
- **ELC-04:** This 0.5-acre San Pablo Avenue roadway drainage area is proposed to be treated by a bioretention facility located within an existing vegetated area that will be modified as

¹ Source: MIG. 2015. City of El Cerrito San Pablo Avenue Specific Plan, Multimodal Capital Improvement Program

part of the current plan proposal at the south corner of the Peerless Avenue and Eastshore Boulevard intersection. Additional field investigation of utilities in this area is necessary.

A schematic profile and example bioretention facilities are provided in Figure D-21.

The siting of green street features as part of the El Cerrito Del Norte TOD Complete Streets Improvements is currently limited by several unknown factors regarding site drainage and planned improvements. It is recommended that the following conditions be further investigated for inclusion in the complete street design:

- **Parking Lot Retrofits:** The Safeway and BART parking lots to the northeast of San Pablo Avenue may have opportunities for parking lot island bioretention retrofits or larger scale regional control facilities.
- **Crosswalk Bulb-Outs:** Several intersection locations identified in MIG (2015) are proposed to have small bulbouts with improved crosswalks. Due to uncertainty in flow paths and confined space due to crosswalk areas, these areas were determined to be infeasible for bioretention planters. However, if bulb-out geometries can be reconfigured, opportunities may be present.
- **Green Street Specific Improvements:** The current design identified opportunities based on the proposed complete street design. No green infrastructure improvements were identified for the following street locations within the project area due to a lack of proposed areas that could fit stormwater facilities: San Pablo Avenue northwest of Knott Avenue, Cutting Boulevard west of San Pablo Avenue, and Eastshore Boulevard south of San Pablo Avenue. Stormwater facilities may be feasible along these streets if green infrastructure specific improvements are considered.

DESIGN INFORMATION

Drainage Catchment Size:	1.6 ac	
Drainage Catchment Imperviousness:	100%	
Land Use Yield Category:	Category	Percent of Total Area
	New Urban	2%
	Old Urban	98%
Annual Precipitation Depth:	22 in	

Location	Facility Type	Total Drainage Area (ac)	BMP Footprint (ft²)
ELC – 01	Bioretention with underdrain	0.29	510
ELC – 02	Bioretention with underdrain	0.10	180
ELC – 03	Bioretention with underdrain	0.78	740
ELC - 04	Bioretention with underdrain	0.49	850

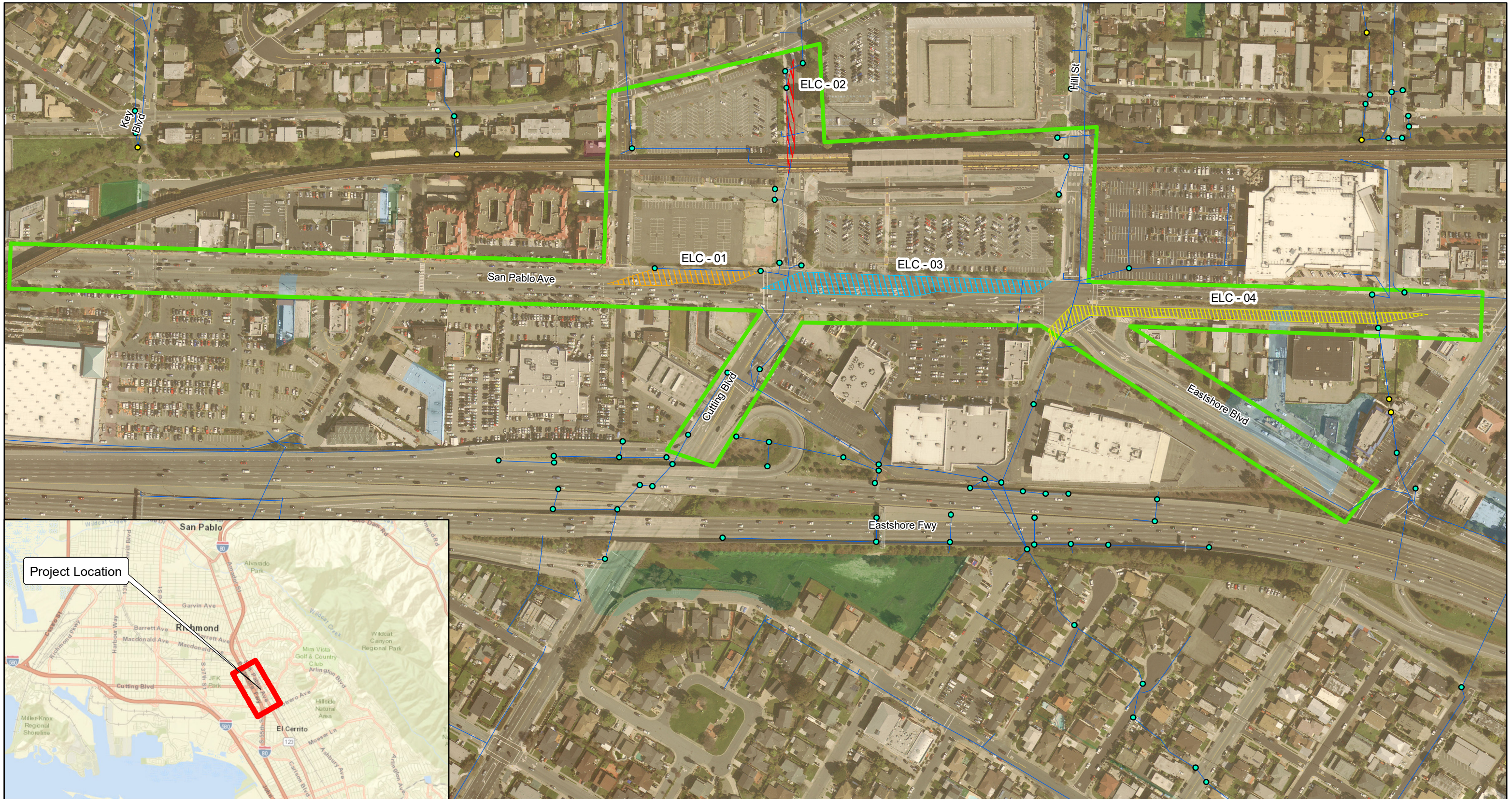
PROJECT BENEFITS

PCBs Loads Reduced:	0.03 grams per year ¹
Mercury Loads Reduced:	0.07 grams per year ¹
Water Supply Benefits:	N/A
Flood Management Benefits:	The project will provide flood management benefit by promoting infiltration.
Natural Drainage System Benefits:	N/A
Habitat or Open Space Benefits:	The project will provide 0.05 acres of green space within the urban area.
Community Benefits:	N/A

¹ Note: Project runoff factors for computing load reduction were estimated for each drainage area using Table 3-2 from the Contra Costa Stormwater C.3. Guidebook, 7th Edition.

COST ESTIMATE

DESCRIPTION	TREATED AREA (AC)	UNIT COST	TOTAL COST
Green Street	1.6	\$137,000 x acres	\$219,200
DESIGN AND CONSTRUCTION COST			\$219,200



Legend

 El Cerrito Del Norte TOD Project Area

Existing Stormwater Infrastructure

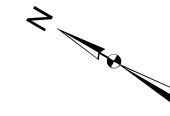
- Inlet
- Outlet
- Storm Drain
- Coastal Drainage Tributary

Land Use Category

- New Urban
- Old Industrial
- Old Urban
- Open Space

Control Measure Drainage Areas

- ELC - 01
- ELC - 02
- ELC - 03
- ELC - 04



0 250 Feet

Contra Costa Watersheds Stormwater Resource Plan
 El Cerrito Del Norte TOD Complete Streets
 Improvements
 10% Conceptual Design
 El Cerrito, CA

Geosyntec
 consultants

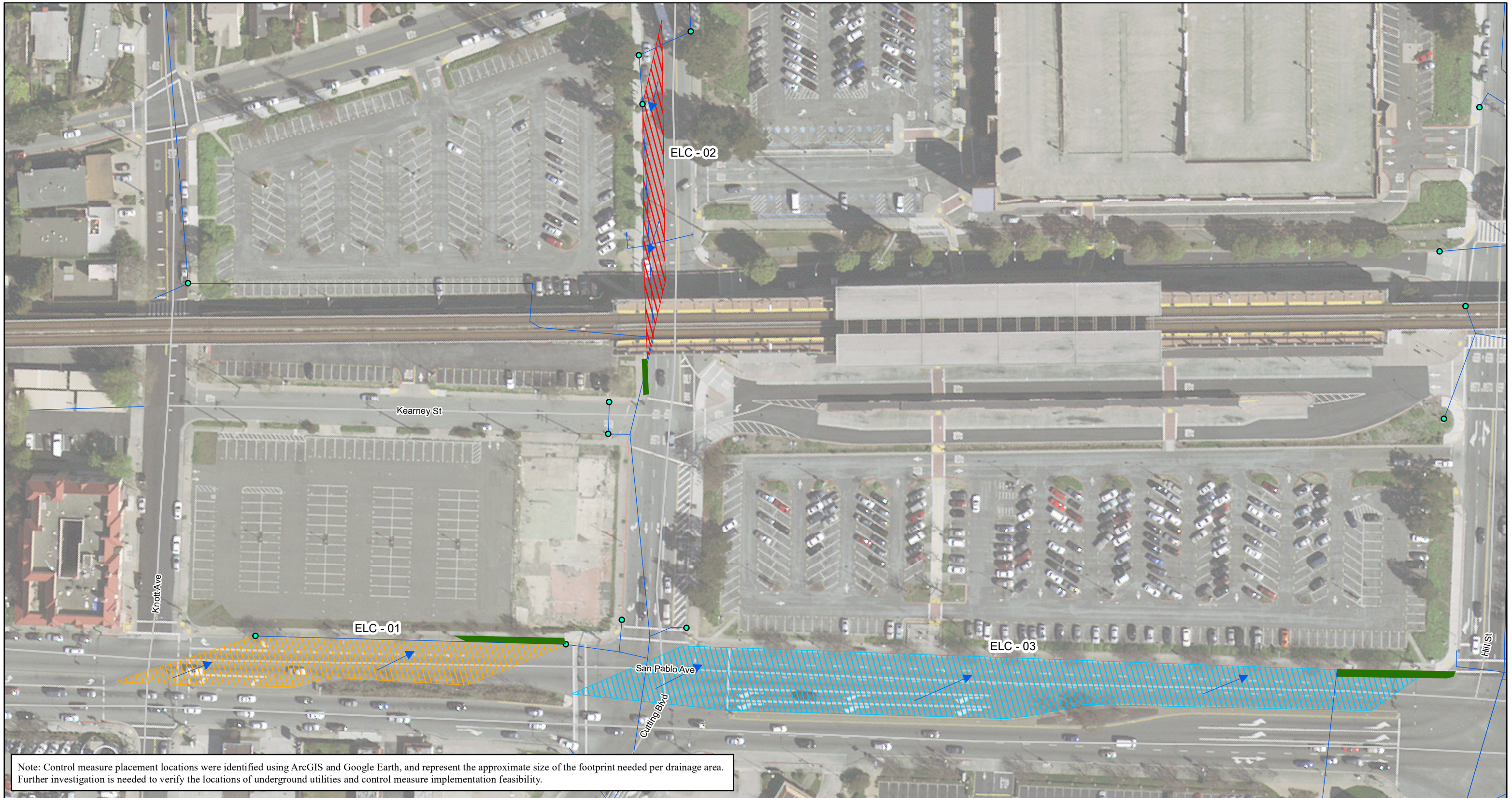


Figure

D - 18

WW2371

July 2018



Legend

Existing Stormwater Infrastructure

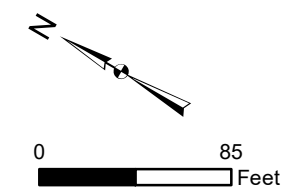
- Inlet
- Outlet
- Storm Drain
- ➔ Surface Flow Direction

Control Measure Drainage Areas

- ELC - 01
- ELC - 02
- ELC - 03

Proposed Control Measures

- Bioretention facility with underdrain

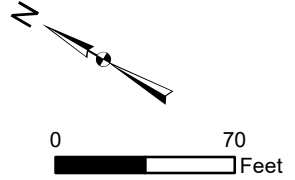


<p>Contra Costa Watersheds Stormwater Resource Plan El Cerrito Del Norte TOD Complete Streets Improvements 10% Conceptual Design Detail Panel 1 El Cerrito, CA</p>	
<p>Geosyntec consultants</p>	
<p>WW2371</p>	<p>May 2018</p>
<p>Figure D - 19</p>	



Note: Control measure placement locations were identified using ArcGIS and Google Earth, and represent the approximate size of the footprint needed per drainage area. Further investigation is needed to verify the locations of underground utilities and control measure implementation feasibility.

Legend		Proposed Control Measures
Existing Stormwater Infrastructure	Control Measure Drainage Areas	
● Inlet	▨ ELC - 03	■ Bioretention facility with underdrain
● Outlet	▨ ELC - 04	
— Storm Drain		
➔ Surface Flow Direction		



Contra Costa Watersheds Stormwater Resource Plan
 El Cerrito Del Norte TOD Complete Streets
 Improvements
 10% Conceptual Design
 Detail Panel 2
 El Cerrito, CA

Geosyntec consultants		Figure
WW2371	July 2018	D - 20

Bioretention Facility

Cross-section
Not to Scale

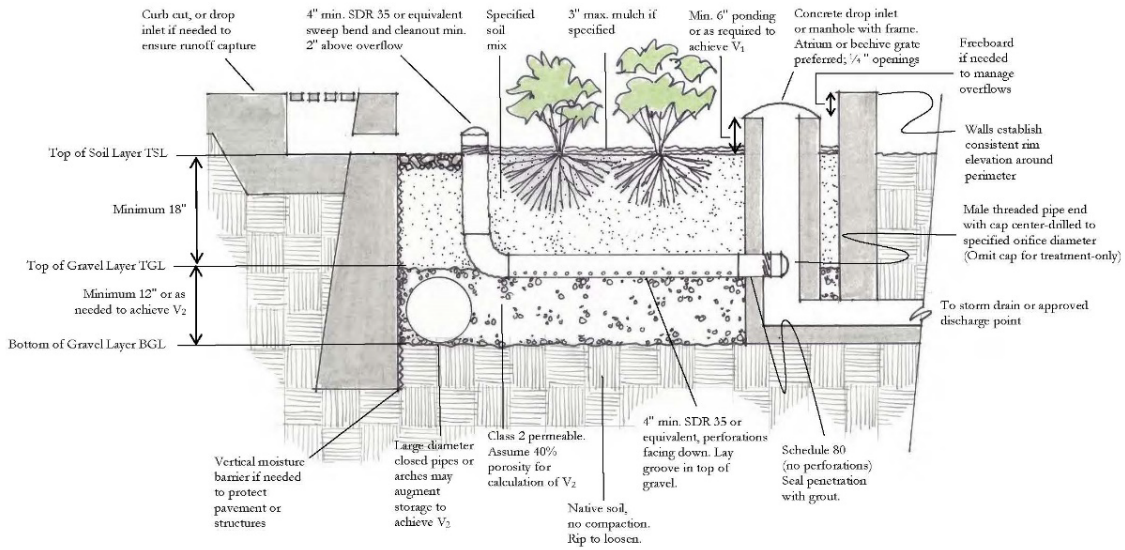


Figure D-21
Bioretention Profile Schematic and Examples

April 2018

Contra Costa Watersheds
Stormwater Resource Plan

Geosyntec
consultants

OAKLEY

Municipal contact for information about the project concept:

Billilee Saengchalern Saengchalern@ci.oakley.ca.us

OAKLEY TRAIN STATION GREEN INFRASTRUCTURE PROJECT

SITE DESCRIPTION

Jurisdiction:	City of Oakley
Location:	Oakley train station north of Main Street between Norcross Lane and 5 th Street
APN(s):	Oakley Train Station: 35164002, 35122008, 37160033, 37160020, 37160015, 37160014, 37160029, 37160030, 37160011, 37160010, 37160021, 37160031, 37160026, 37160032, 37160025, 37160024, 37160034, 37160009, 37160008, 37160007, 37160006, 37160027, 37160022, 37160018; Basin retrofit: APN 037191025
Land Owner:	City of Oakley
Planning Unit, Watershed:	East Planning Unit/East County Delta Drainages
Parcel/ROW Size:	1.03 acres (train station GI), 1.58 acres (basin retrofit), 2.61 acres total
Soil Type:	HSG A

PROJECT CONCEPT

The City of Oakley’s “Downtown Development Study: Preferred Plan” identifies the redevelopment and revitalization of the Oakley train station (Figure D-22). The preferred redevelopment plan includes a passenger pickup and drop off area, two park and ride lots, a greenway walking path, and adjacent parcels expected to undergo private redevelopment. The project proposes to include green infrastructure to treat the redevelopment project footprint. A second project element involves retrofitting an existing unused flood control basin, located east of the proposed train station and north of the train tracks, into a regional stormwater treatment facility.

The proposed facilities include:

- **OAK-01 – OAK-18:** Facility locations were identified using the illustrative plan from the City’s study, and are proposed to include a distributed network of bioretention cells with underdrains that will treat the park and ride lots along with adjacent buildings, the pickup and drop off area, and the platform itself, and the northern Main Street right of way in front of the train station area (Figure D-23 and Figure D-24). Figure D-25 presents a schematic profile and example bioretention facilities.
- **OAK-19:** An infiltration basin is proposed for the basin retrofit due to highly infiltrative underlying soils (Figure D-24). A potential site limitation is seasonally high groundwater. If groundwater is found to be less than 10 feet below the proposed bottom elevation of the basin during subsequent site investigations, infiltration may be infeasible or inadvisable and a water quality dry extended basin or constructed wetland would be recommended as an alternative approach. The proposed infiltration basin or water quality basin will retrofit approximately six acres of old residential and commercial land uses. Figure D-26 presents a conceptual illustration of a regional infiltration/bioretention facility.

DESIGN INFORMATION

Drainage Catchment Size:	12 acres (train station GI), 6 acres (basin retrofit), 18 acres total	
Drainage Catchment Imperviousness:	93%	
Land Use Yield Category (%):	Category	Catchment Area
	New Urban	10%
	Old Industrial	2%
	Old Urban	70%
	Open Space	18%
Precipitation Depth:	12.7 inches	
Facility Type:	Bioretention with underdrains at the Oakley Train Station and an infiltration basin for the existing basin retrofit.	
Facility Footprint:	1.03 acres (train station GI), 1.58 acres (basin retrofit), 2.61 acres total	

Location	Facility Type	Total Drainage Area (acres)	BMP Footprint (sq-ft)
Regional Infiltration Basin	Infiltration Basin	6.01	68,830
OAK-01	Bioretention with Underdrain	0.70	510
OAK-02	Bioretention with Underdrain	0.93	520
OAK-03	Bioretention with Underdrain	0.72	500
OAK-04	Bioretention with Underdrain	0.91	3,780
OAK-05	Bioretention with Underdrain	0.74	1,950
OAK-06	Bioretention with Underdrain	0.60	2,690
OAK-07	Bioretention with Underdrain	1.52	5,470
OAK-08	Bioretention with Underdrain	0.17	2,000
OAK-09	Bioretention with Underdrain	0.74	5,360
OAK-10	Bioretention with Underdrain	0.97	2,680
OAK-11	Bioretention with Underdrain	0.87	2,500
OAK-12	Bioretention with Underdrain	0.70	2,260
OAK-13	Bioretention with Underdrain	0.58	3,720
OAK-14	Bioretention with Underdrain	0.44	960
OAK-15	Bioretention with Underdrain	0.43	1,600
OAK-16	Bioretention with Underdrain	0.41	1,690
OAK-17	Bioretention with Underdrain	0.35	1,620
OAK-18	Bioretention with Underdrain	0.22	4,930

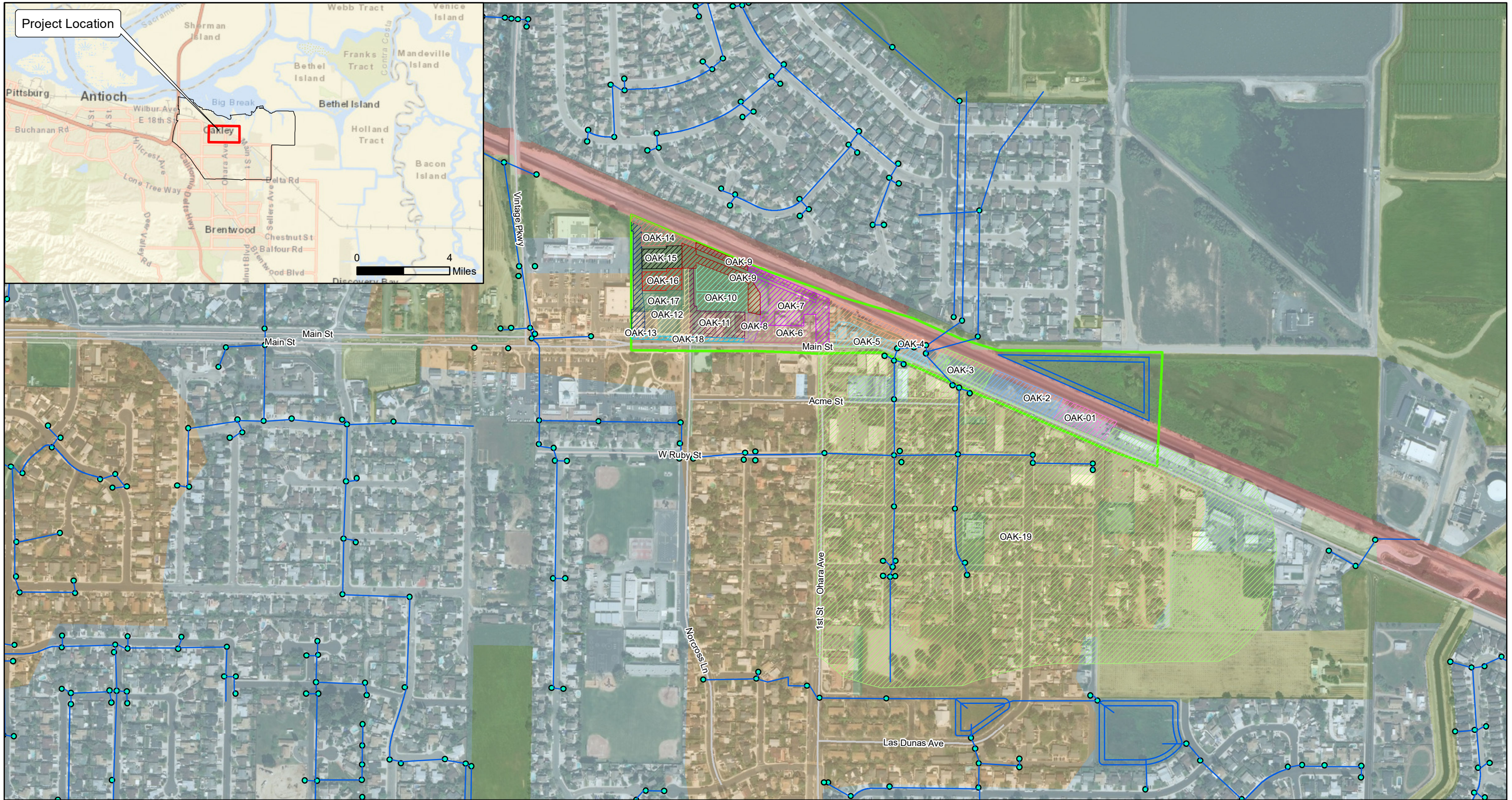
PROJECT BENEFITS

PCBs Loads Reduced:	0.3 grams per year ¹
Mercury Loads Reduced:	1.0 grams per year ¹
Water Supply Benefits:	The project will provide water supply benefits via groundwater recharge at the infiltration basin.
Flood Management Benefits:	The project will provide flood management benefit through detention and infiltration benefits.
Natural Drainage System Benefits:	The project will provide hydrologic benefit to natural drainage system by allowing for infiltration.
Habitat or Open Space Benefits:	The project will provide 2.6 acres of green space.
Community Benefits:	The project will provide water quality educational signage.

¹Note: Project runoff factors for computing load reduction were estimated for each drainage area using Table 3-2 from the Contra Costa Stormwater C.3. Guidebook, 7th Edition.

COST ESTIMATE

DESCRIPTION	TREATED AREA (acres)	UNIT COST	TOTAL COST
Distributed Green Infrastructure	12	\$176,000 x acres	\$2,112,000
Regional Facility	6.0	\$61,000 x acres	\$366,000
TOTAL DESIGN AND CONSTRUCTION COST			\$2,478,000



Legend

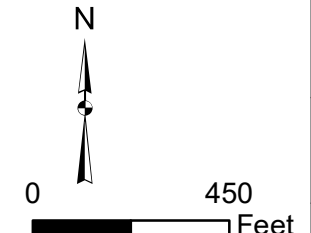
- Redevelopment Project Area
- Existing Stormwater Infrastructure**
- Inlet
- Storm Drain
- Stormwater Catch Basin

Land Use Yield Category

- New Urban
- Old Industrial
- Old Urban
- Open Space

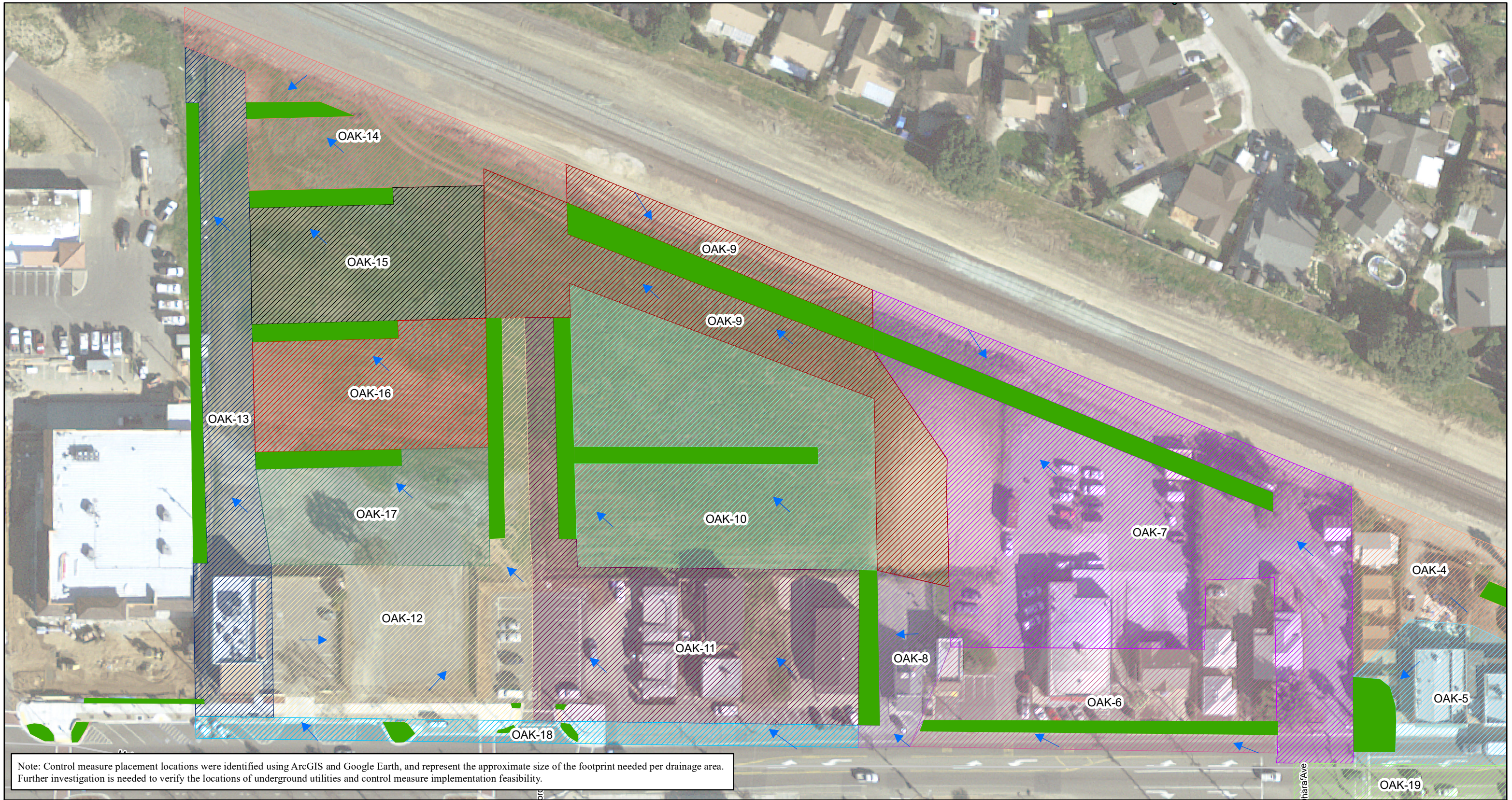
Control Measure Drainage Areas

 OAK-01	 OAK-02	 OAK-03	 OAK-04	 OAK-05	 OAK-06	 OAK-07	 OAK-08	 OAK-09	 OAK-10	 OAK-11	 OAK-12	 OAK-13	 OAK-14	 OAK-15	 OAK-16	 OAK-17	 OAK-18	 OAK-19
--	--	--	--	--	--	--	--	--	--	--	--	--	--	--	--	--	--	--



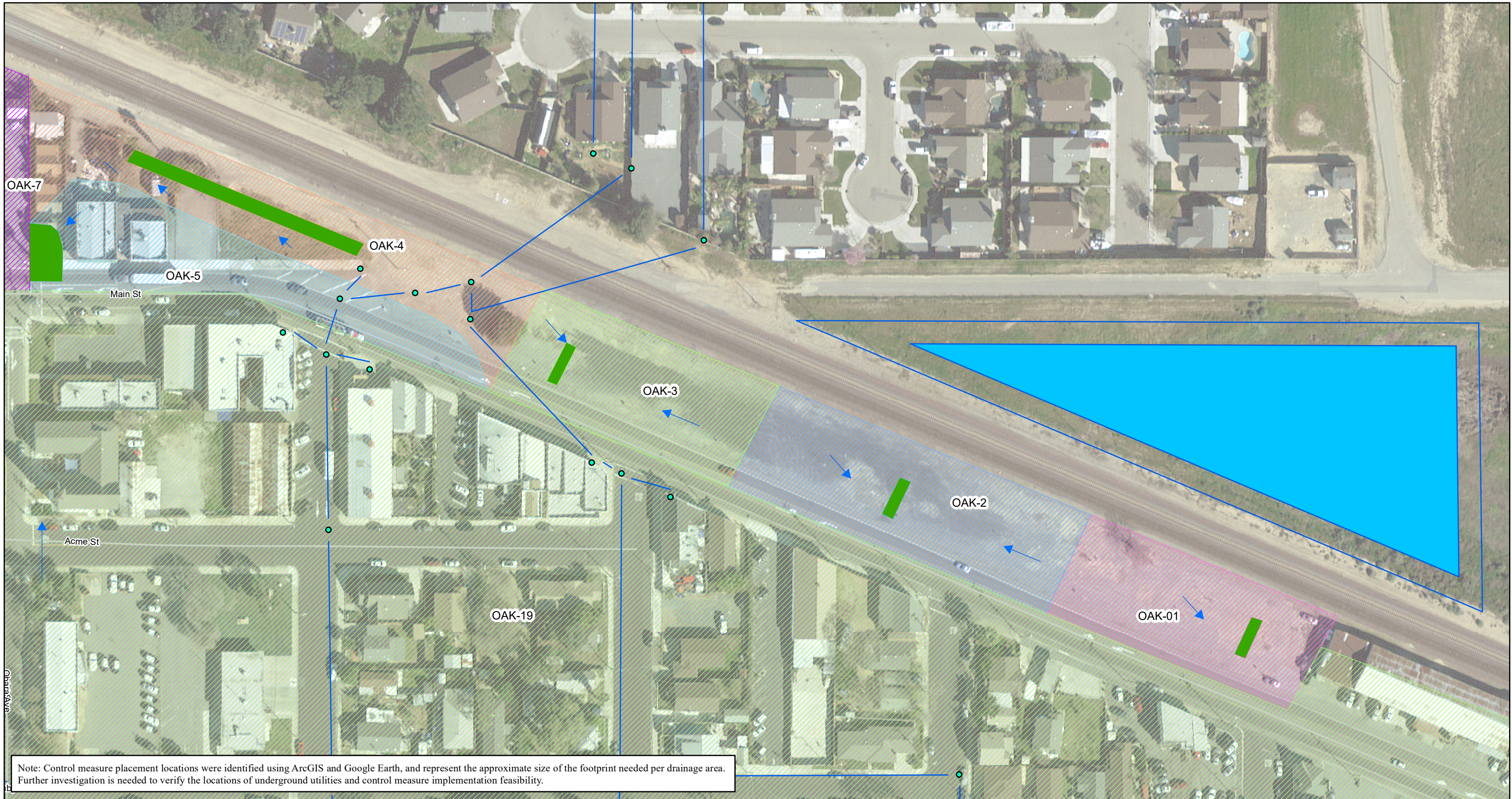
Contra Costa Watersheds Stormwater Resource Plan
Downtown Train Platform
10% Conceptual Design
 Oakley, CA

Geosyntec consultants		Figure D - 22
WW2371	July 2018	



Legend		Existing Stormwater Infrastructure		Control Measure Drainage Areas		Proposed Control Measures	
●	Inlet	▨	OAK-04	▨	OAK-08	▨	Bioretention with Underdrain
➔	Surface Flow Direction	▨	OAK-05	▨	OAK-09	▨	
		▨	OAK-06	▨	OAK-10	▨	
		▨	OAK-07	▨	OAK-11	▨	
		▨	OAK-12	▨	OAK-13	▨	
		▨	OAK-13	▨	OAK-14	▨	
		▨	OAK-14	▨	OAK-15	▨	
		▨	OAK-15	▨	OAK-16	▨	
		▨	OAK-16	▨	OAK-17	▨	
		▨	OAK-17	▨	OAK-18	▨	
		▨	OAK-18	▨	OAK-19	▨	

Contra Costa Watersheds Stormwater Resource Plan Downtown Train Platform 10% Conceptual Design Detail Panel 1 Oakley, CA		Figure D - 23
Geosyntec consultants		
WW2371	May 2018	



Legend

Existing Stormwater Infrastructure	Control Measure Drainage Areas	Proposed Control Measures
● Inlet	▨ OAK-01	▨ Bioretention with Underdrain
➔ Surface Flow Direction	▨ OAK-02	▨ Water Quality Basin
— Storm Drain	▨ OAK-03	
	▨ OAK-04	
	▨ OAK-05	
	▨ OAK-07	
	▨ OAK-19	

**Contra Costa Watersheds Stormwater Resource Plan
Downtown Train Platform
10% Conceptual Design
Detail Panel 2
Oakley, CA**

Geosyntec consultants **CONTRA COSTA CLEAN WATER PROGRAM**

0 120 Feet

N

WW2371 May 2018

Figure D - 24

Bioretention Facility

Cross-section
Not to Scale

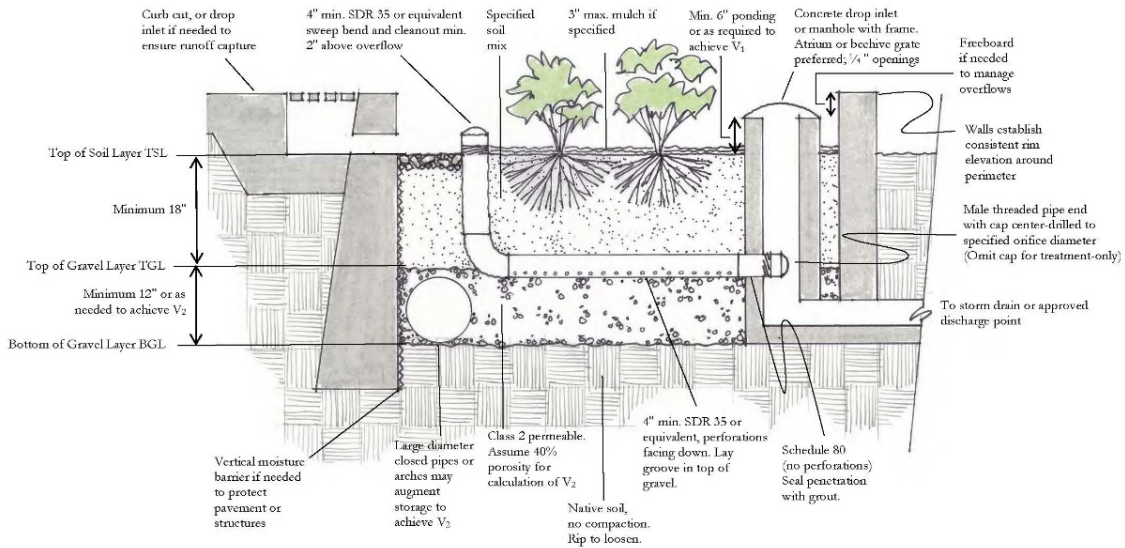


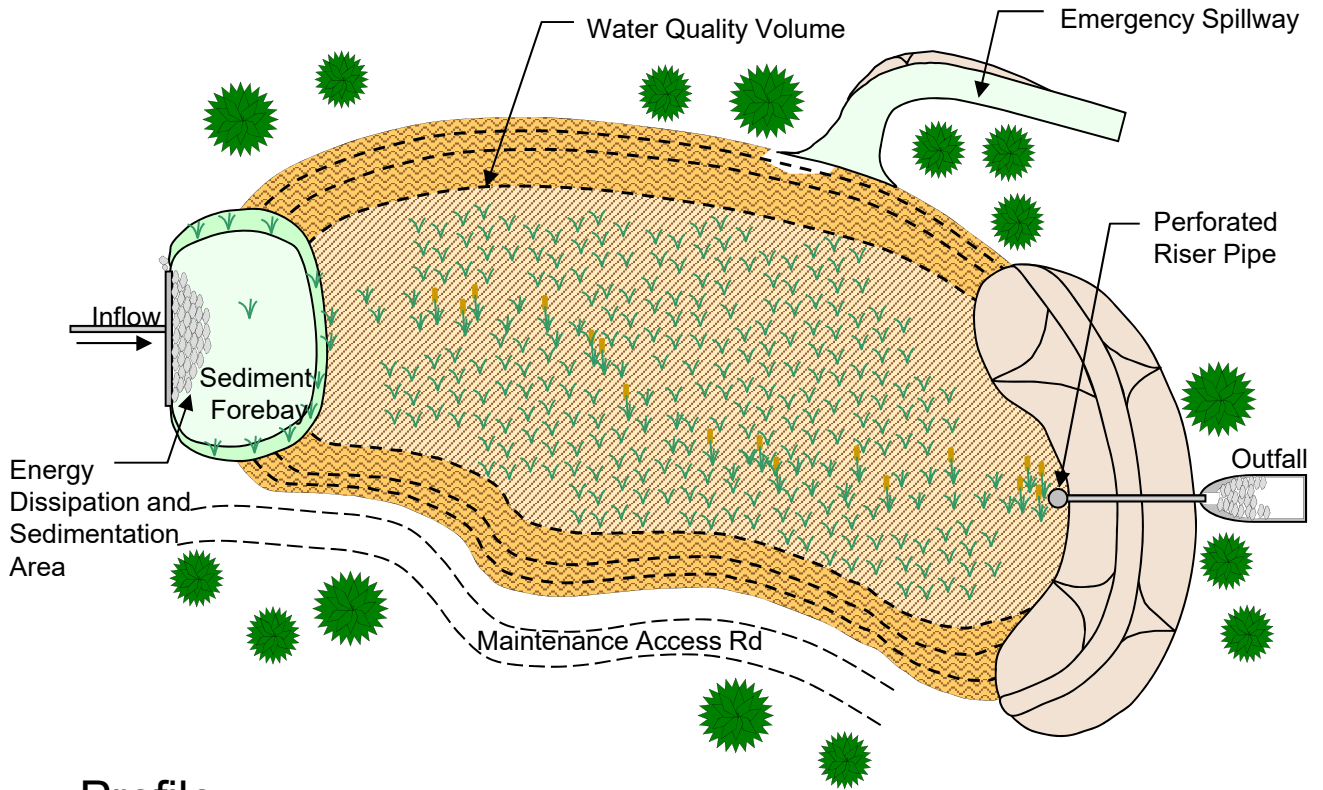
Figure D-27
Bioretention Profile Schematic and Examples

April 2018

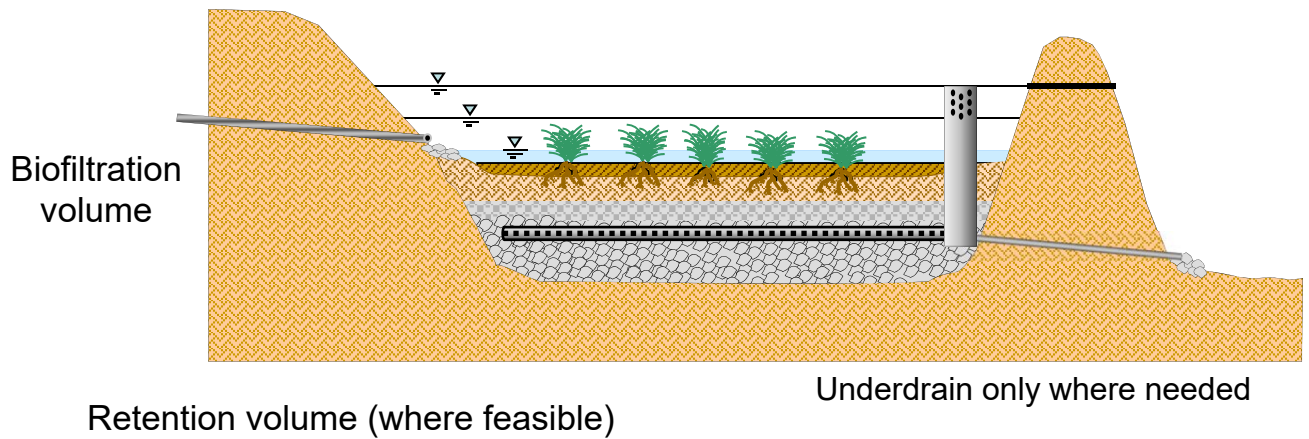
**Contra Costa Watersheds
Stormwater Resource Plan**

Geosyntec
consultants

Plan View



Profile



Conceptual Illustration of a Regional Infiltration/Biofiltration Facility

Geosyntec
consultants

Figure
D-28

Oakland

April 2018

ORINDA

Municipal contact for information about the project concept:

Scott Christie schristie@cityoforinda.org

ORINDA WAY GREEN STREET PROJECT

SITE DESCRIPTION

Jurisdiction:	Orinda
Location:	Orinda Way between Camino Sobrante and Santa Maria Way and Orinda Library parking lot
APN(s):	City of Orinda rights-of-way, Orinda Library APN 260200005
Land Owner:	City of Orinda
Planning Unit/Watershed:	South Planning Unit/San Pablo Creek
Parcel/ROW Size:	2.74 acres (Orinda Way green street), 0.82 acres (Orinda Library features), 3.56 acres total
Soil Type:	D

PROJECT CONCEPT

The Orinda Way Green Street Project will install green infrastructure on Orinda Way between Camino Sobrante and Santa Maria Way into existing landscaped bulbout features and other areas within the right-of-way (Figure D-27). This project incorporates bioretention with underdrains into an area of the City near the Orinda Community Park and the Orinda Library as well as a key commercial hub (Figure D-28). Additional opportunities to implement bioretention with underdrains were identified around the Orinda Library within a City-owned parcel (Figure D-29). The proposed bioretention cells, which will include underdrains due to poorly draining soils, will treat a mix of roadway, commercial, and institutional land uses. Urban runoff in the project area drains from a ridge to the north of the project area toward Orinda Way, which then flow west from Santa Maria Way toward Camino Pablo. Figure D-30 provides a schematic profile and example bioretention facilities. The proposed design utilizes available space along Orinda Way, where there are competing priorities for right-of-way usage such as bike paths, sidewalks, and parking spaces.

The potential for conflicts with underground utilities needs to be further investigated via plan review and/or field visits to verify the placement of bioretention facilities along Orinda Way. The proposed connectivity, on Figure 28 and Figure 29, to the existing storm drain network also needs to be further investigated for capacity issues and safe drawdown times.

DESIGN INFORMATION

Drainage Catchment Size:	4 acres
Drainage Catchment Imperviousness:	94%
Land Use Yield Category (%):	100% Old Urban
Precipitation Depth:	19.6 inches
Facility Type:	Bioretention with underdrains
Facility Footprint:	0.23 acres (Orinda Way green street), 0.07 acres (Orinda Library features), 0.30 acres total between 20 bioretention cells implemented with underdrains

Location	Bioretention Type	Total Drainage Area (acres)	BMP Footprint (sq-ft)
OR-01	With Underdrain	0.05	407
OR-01	With Underdrain	0.05	407
OR-02	With Underdrain	0.05	199
OR-02	With Underdrain	0.05	199
OR-03	With Underdrain	0.32	200
OR-03	With Underdrain	0.32	200
OR-04	With Underdrain	0.04	233
OR-04	With Underdrain	0.04	233
OR-05	With Underdrain	0.04	313
OR-05	With Underdrain	0.04	313
OR-06	With Underdrain	0.04	309
OR-07	With Underdrain	0.05	297
OR-08	Linear w/ Underdrain	0.03	26
OR-09	Linear w/ Underdrain	0.07	563
OR-10	With Underdrain	0.03	51
OR-11	Linear w/ Underdrain	0.07	528
OR-12	Linear w/ Underdrain	0.77	2,058
OR-13	Linear w/ Underdrain	0.16	1,279
OR-14	Linear w/ Underdrain	0.3	875
OR-15	With Underdrain	0.03	157
OR-16	With Underdrain	0.1	463
OR-17	With Underdrain	0.06	288
OR-18	Linear w/ Underdrain	0.88	1,130
OR-19	Linear w/ Underdrain	0.43	1,768
OR-20	Linear w/ Underdrain	0.05	44

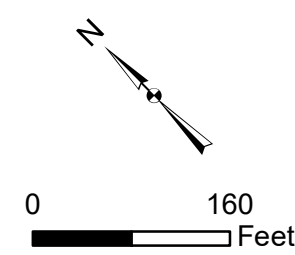

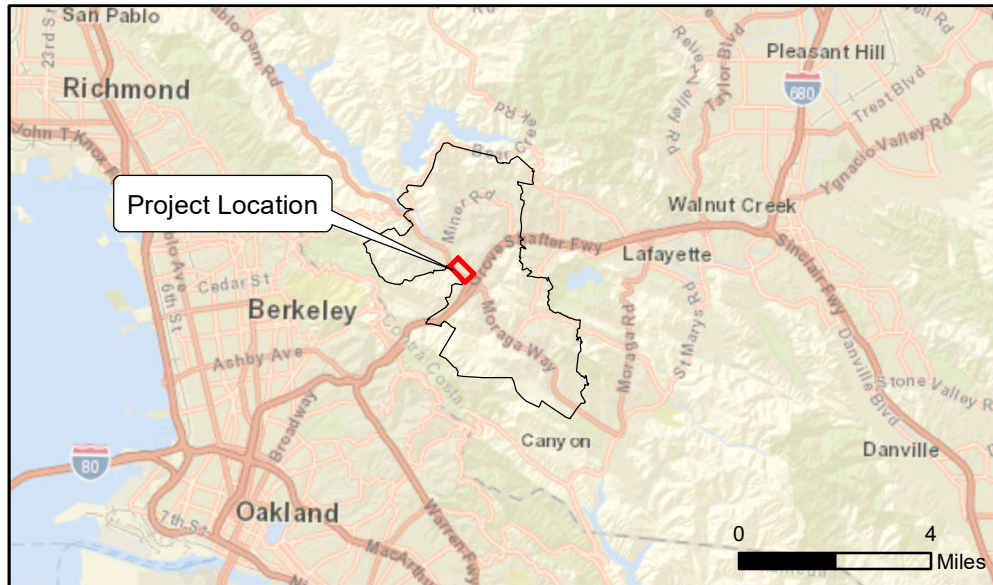
PROJECT BENEFITS

PCBs Loads Reduced:	0.02 grams per year ¹
Mercury Loads Reduced:	0.2 grams per year ¹
Water Supply Benefits:	N/A
Flood Management Benefits:	The project will provide some flood management benefits through peak flow attenuation.
Natural Drainage System Benefits:	N/A
Habitat or Open Space Benefits:	N/A
Community Benefits:	The project will provide water quality educational signage.

¹Note: Project runoff factors for computing load reduction were estimated for each drainage area using Table 3-2 from the Contra Costa Stormwater C.3. Guidebook, 7th Edition.

COST ESTIMATE

DESCRIPTION	TREATED AREA (AC)	UNIT COST	TOTAL COST
Green Street	4	\$137,000 x acres	\$548,000
TOTAL DESIGN AND CONSTRUCTION COST			\$584,000

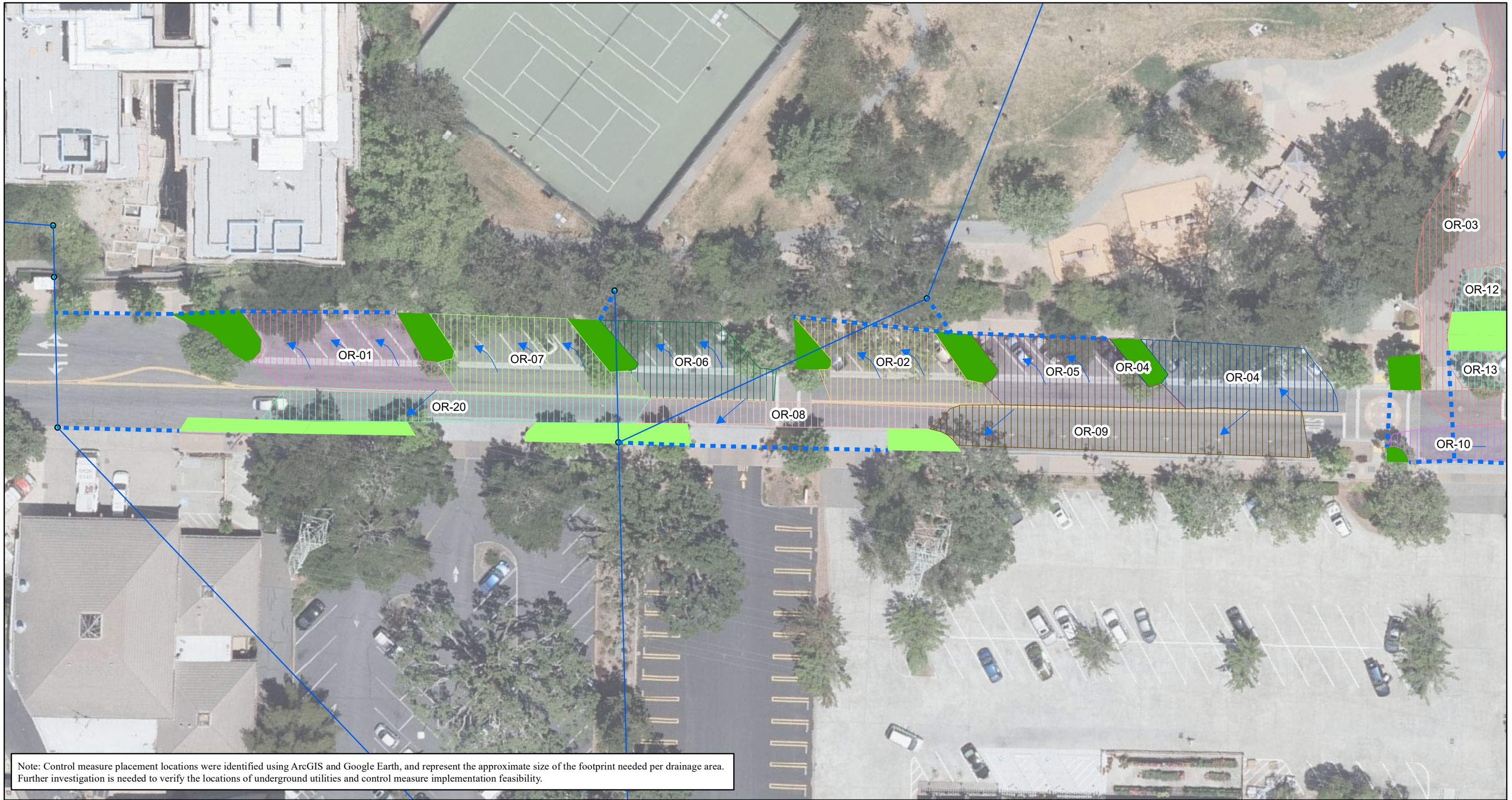


Contra Costa Watersheds Stormwater Resource Plan
Orinda Way Green Street
10% Conceptual Design
 Orinda, CA

Geosyntec consultants **CONTRA COSTA CLEAN WATER PROGRAM**

WW2371 July 2018


Figure D - 27



Legend

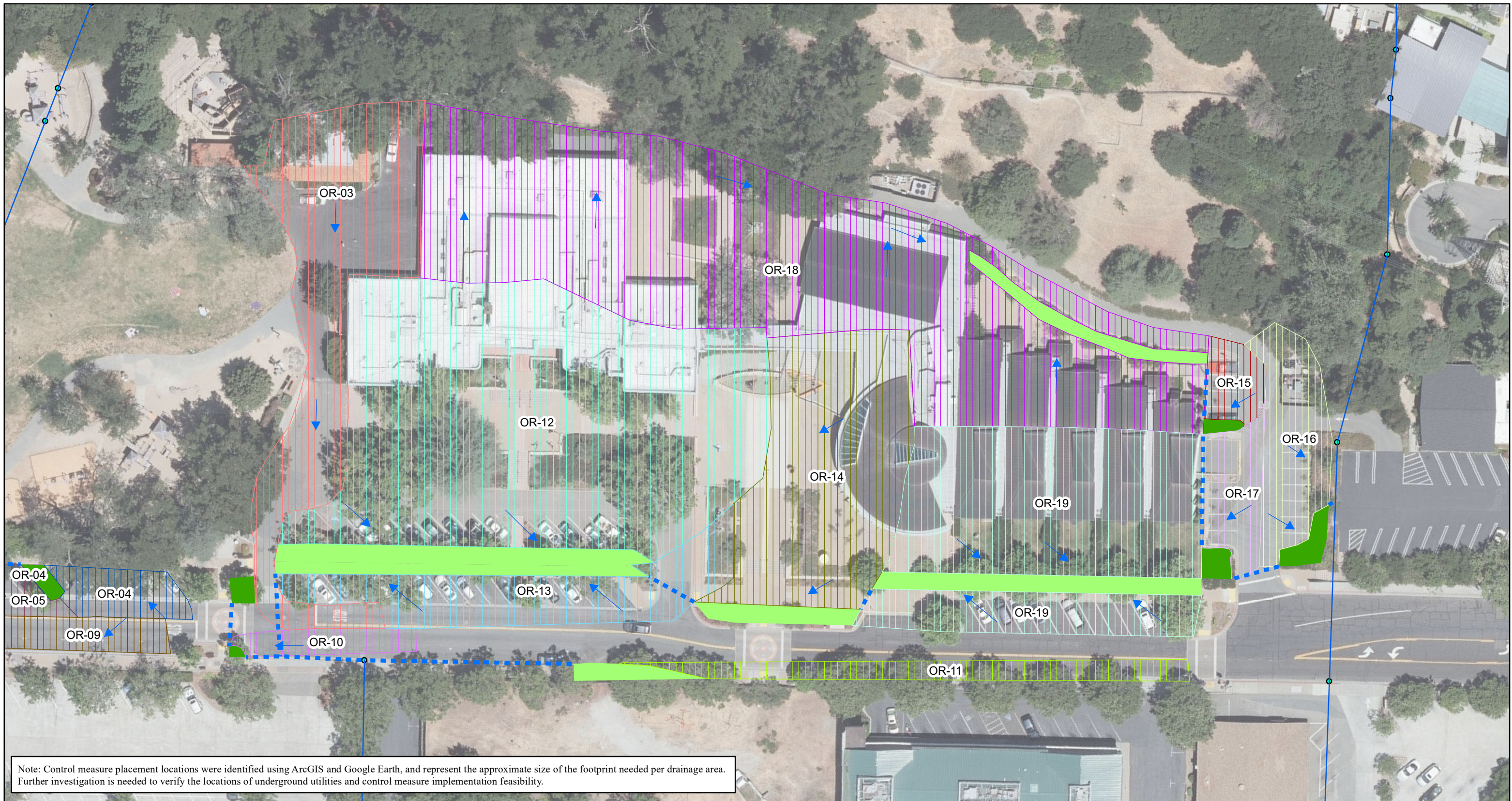
Existing Stormwater Infrastructure	Control Measure Drainage Areas	Proposed Control Measures
● Inlet	OR-01	■ Bioretention with Underdrain
— Storm Drain	OR-02	■ Linear Bioretention with Underdrain
▶ Surface Flow Direction	OR-03	--- Storm Drain
	OR-04	
	OR-05	
	OR-06	
	OR-07	
	OR-08	
	OR-09	
	OR-10	
	OR-12	
	OR-13	
	OR-20	

Contra Costa Watersheds Stormwater Resource Plan
Orinda Way Green Street
Detail Panel 1

Geosyntec consultants 

WW2371 July 2018

Figure D - 28



Legend

Existing Stormwater Infrastructure

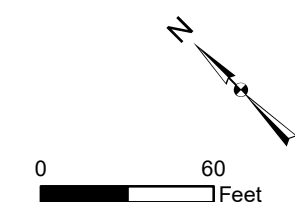
- Inlet
- Storm Drain
- ➔ Surface Flow Direction

Control Measure Drainage Areas

- | | | |
|-------|-------|-------|
| OR-03 | OR-11 | OR-16 |
| OR-04 | OR-12 | OR-17 |
| OR-05 | OR-13 | OR-18 |
| OR-09 | OR-14 | OR-19 |
| OR-10 | OR-15 | |

Proposed Control Measures

- Bioretention with Underdrain
- Linear Bioretention with Underdrain
- Storm Drain



Contra Costa Watersheds Stormwater Resource Plan
Orinda Way Green Street
Detail Panel 2



WW2371

July 2018

Figure
D - 29

Bioretention Facility

Cross-section
Not to Scale

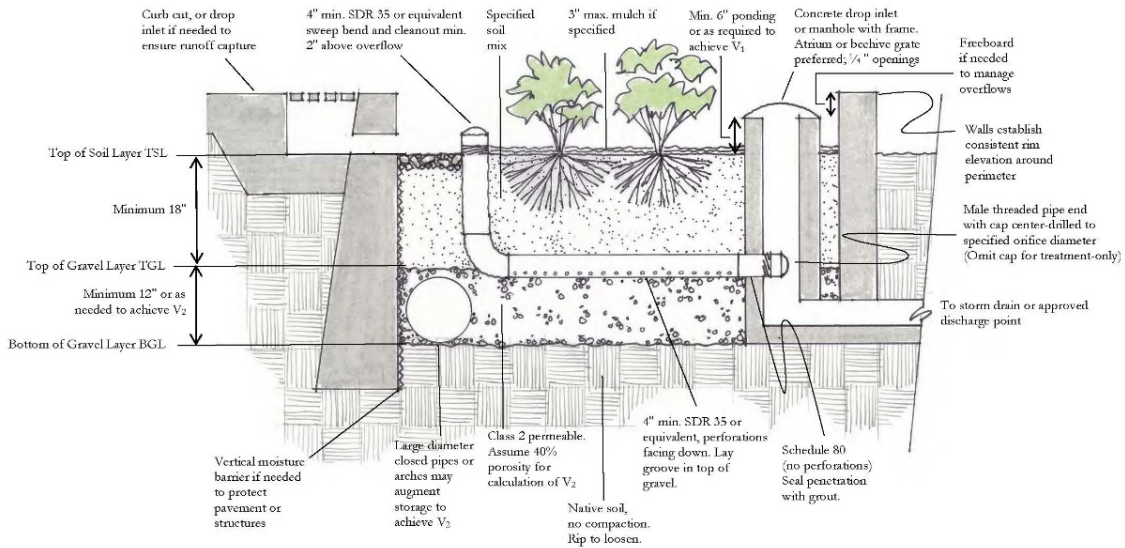


Figure D-30
Bioretention Profile Schematic and Examples

April 2018

Contra Costa Watersheds
Stormwater Resource Plan

Geosyntec
consultants

PITTSBURG

Municipal contact for information about the project concept:

Jolan Longway jlongway@ci.pittsburg.ca.us

AMERICANA STORM DRAINAGE PROJECT

SITE DESCRIPTION

Jurisdiction:	City of Pittsburg
Location:	1000 N. Parkside Dr., Pittsburg, CA 94565
APN(s):	086010023
Land Owner:	City of Pittsburg/PG&E
Planning Unit/Watershed:	Central/Willow Creek and Coastal Drainages
Soil Type:	HSG C

PROJECT CONCEPT

The City of Pittsburg has historically experienced flooding of North Parkside Drive. This project proposes to retrofit an existing detention basin and adjacent PG&E utility corridor to assist in alleviating flooding and to provide water quality treatment.

The existing detention basin was designed to contain the 25-year, 24-hour storm event from an estimated 6.69-acre residential area to the west of the detention basin, as well as to provide some rate control for offsite stormwater from a 72" stormwater pipe that discharges into a shallow ditch at the southwestern corner of the PG&E utility corridor (Americana Unit IV area).¹ The discharge from this pipe is not well conveyed to the detention basin and periodically floods the PG&E property – therefore the drainage area to this pipe is not shown and not considered to be treated by this project. Per an updated delineation, an estimated 14-acre residential drainage area flows directly to the existing detention basin from the west. Figure D-31 provides a preliminary delineation for this drainage area relative to the project location; this drainage area requires confirmation.

The low flows from the retrofitted detention basin are proposed to be directed through a new vegetated swale that will replace the existing North Parkside Drive ditch system along the project reach. This is anticipated to alleviate flooding resulting from the undersized existing ditch and provide some stormwater treatment. High flows (i.e., the 25-year design storm) from the detention basin will be directed to a larger bypass channel across the PG&E easement, which will discharge into the existing conveyance that flows under North Parkside Drive. The proposed control measures are described below and shown on Figure D-31:

- 1. Existing Detention Basin Retrofit:** Two modifications are recommended for the existing detention basin: maintenance to restore system storage capacity and the addition of a rate-controlled outlet structure to provide treatment through detention and settling of particulates and associated pollutants. A conceptual illustration of an extended detention basin is shown in Figure D-32 and a typical outlet structure is shown in Figure D-33.

¹ Source: UDI-Tetrad, 1999. Engineering Report for Americana Units III & IV, prepared by UDI-Tetrad Consulting Engineers for Schuler Homes. January 1999.

2. **Low-Flow Vegetated Swale:** The discharge from the detention basin will flow into the vegetated swale, which will convey low flows along the south side of North Parkside Drive at a sufficiently low velocity to provide pollutant removal through filtration. The swale will discharge to the existing drainage channel on the east side of the easement. A conceptual illustration of a vegetated swale is shown in Figure D-34 and photographs of existing swales are provided in Figure D-35.
3. **High-Flow Bypass Channel:** During rain events at or greater than the 25-year design storm, high flows will be conveyed out of the detention basin into a larger high-flow bypass channel that will traverse the PG&E easement to the east. The swale will also discharge to the existing drainage channel on the east side of the easement.

The project will also include educational signage in the park adjacent to the trail around the basin.

DESIGN INFORMATION

The low-flow vegetated swale is proposed to have a trapezoidal geometry following the facility sizing parameters provided in Table 2. The max width of the swale is specified as 10 ft per design guidance to minimize flow channelization². The swale was sized using Manning's equation with a roughness coefficient of 0.09. The swale is proposed to be vegetated with grass with amended soil along the bottom width to improve infiltration capacity. Check dams along the length of the swale at every foot of elevation break are recommended if infiltration capacity allows for consistent drawdown.

Preliminary design for the bypass channel has been completed by Harrison Engineering Inc.

The current extended detention basin was sized at a total storage volume of 276,500 ft³ (UDI-Tetrad, 1999). This should allow for sufficient extended detention with a 48-hour drawdown time for capture of the PIT-01 drainage area. It is recommended that a field survey be conducted to investigate maintenance needs to restore capacity of the extended detention basin.

² Source: CASQA. 2003. California Stormwater BMP Handbook New Development and Redevelopment, Vegetated Swale TC-30. January 2003.

Drainage Catchment Size:	14 ac ¹	
Drainage Catchment Imperviousness:	59%	
Land Use Yield Category (%):	Category	Catchment Area
	New Urban	30%
	Old Urban	55%
	Open Space	15%
Annual Precipitation Depth:	12.5 in	
Runoff Volume:	194,000 ft ³ ¹	
Facility Type:	Extended Detention	
Facility Sizing:	80% capture of average annual runoff volume ³	
Facility Footprint:	1.2 ac	
Storage Volume Provided:	275,000 ft ³	

Channel	Low-Flow Vegetated Swale	
Drainage Catchment Size:	14 acres ¹	
Design Flow Rate	17 cfs (Water Quality Design Flow Rate 0.2 in/hr intensity)	
Facility Type:	Vegetated Swale	
Facility Sizing:	Category	Value
	Bottom width (ft)	10
	Depth (ft) ⁴	1.1
	Side Slope (ft:1)	4
	Top Width (ft)	27
	Length (ft)	1000
Facility Footprint:	0.6 acres	

¹Note: These facilities are conservatively sized to provide some rate control from the offsite stormwater from the 72" pipe that discharges at the southwest corner of the PG&E corridor, in addition to containing the 25-year 24 hour storm event from the PIT-01 drainage area. Only the PIT-01 drainage area is considered treated for purposes of load reduction.

³Source: Geosyntec Consultants, 2005. Rainfall Data Analysis and Guidance for Sizing Treatment BMPs. Technical memorandum to Tom Dalziel, Contra Costa Clean Water Program. April 20, 2005.

⁴ Depth does not include 1-ft of freeboard. Effect of the detention basin outlet structure was not considered.

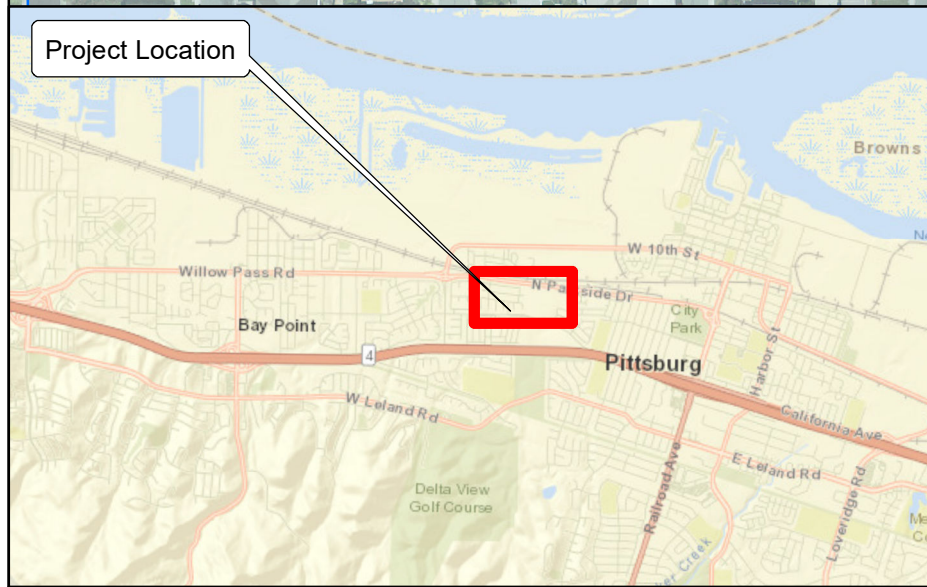
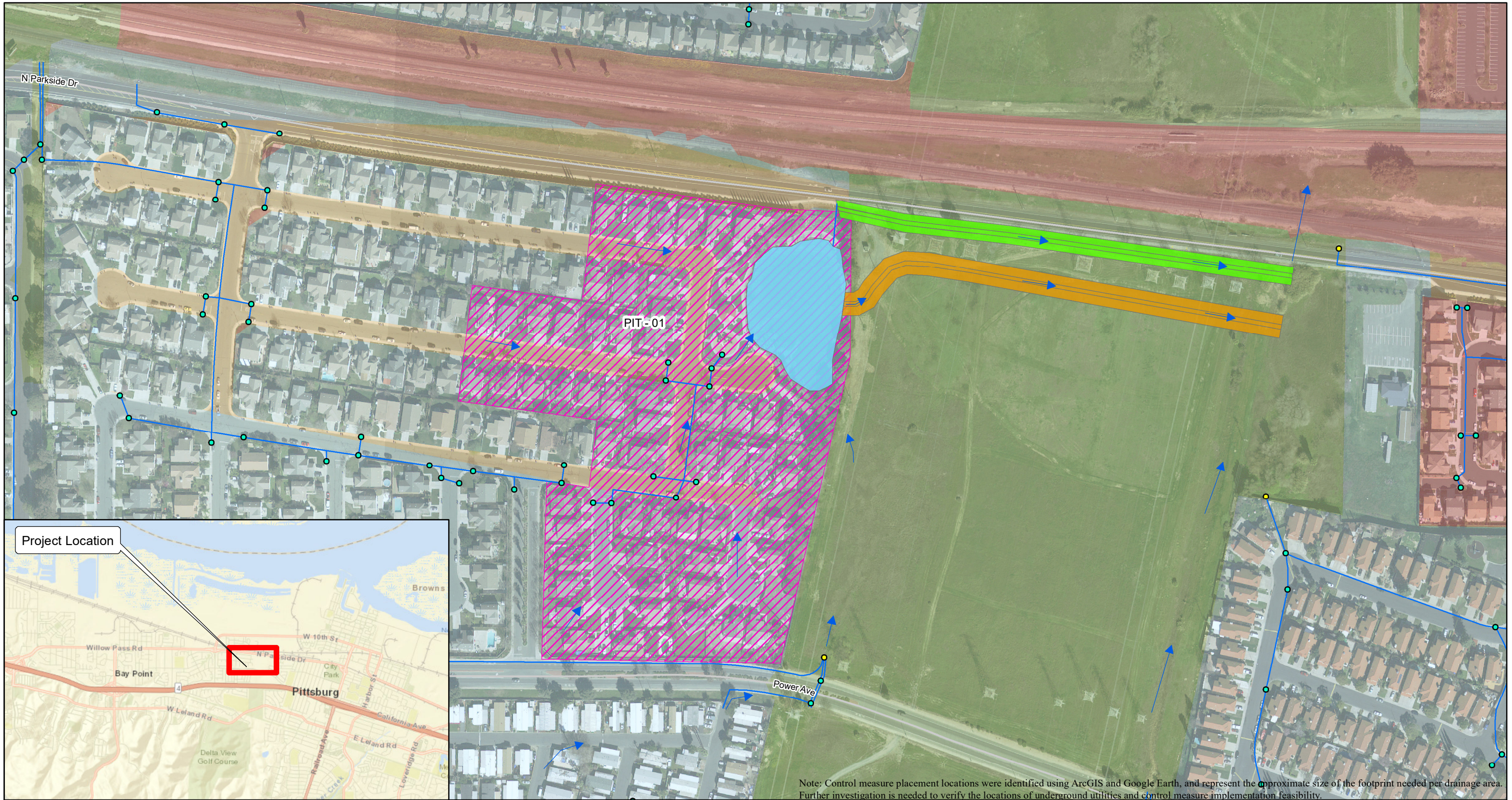
PROJECT BENEFITS

PCBs Loads Reduced:	1.1 grams per year ¹
Mercury Loads Reduced:	0.2 grams per year ¹
Water Supply Benefits:	N/A
Flood Management Benefits:	The project will alleviate observed localized flooding along North Parkside Drive.
Natural Drainage System Benefits:	The project will provide hydrologic benefit to a natural drainage system by allowing for infiltration.
Habitat or Open Space Benefits:	N/A
Community Benefits:	The project will improve park features and provide water quality educational signage.

¹ Note: Project runoff factors for computing load reduction were estimated for each drainage area using Table 3-2 from the Contra Costa Stormwater C.3. Guidebook, 7th Edition. Load reduction estimates for detention basin and bioswale facilities assume a 70% load reduction, consistent with the Interim Accounting load reduction methodology.

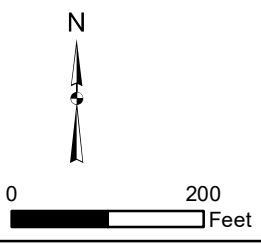
COST ESTIMATE

DESCRIPTION	TREATED AREA (AC)	UNIT COST	TOTAL COST
Regional Retrofit Project	134	\$61,000 x acres	\$8,174,000
TOTAL DESIGN AND CONSTRUCTION COST			\$8,174,000



Note: Control measure placement locations were identified using ArcGIS and Google Earth, and represent the approximate size of the footprint needed per drainage area. Further investigation is needed to verify the locations of underground utilities and control measure implementation feasibility.

Existing Stormwater Infrastructure	Land Use Category	Control Measure	Drainage Areas	Proposed Control Measure
<ul style="list-style-type: none"> Inlet Outlet Storm Drain Lines Flow Direction Detention Basin 	<ul style="list-style-type: none"> New Urban Old Industrial Old Urban Open Space 	<ul style="list-style-type: none"> PIT - 01 		<ul style="list-style-type: none"> High-Flow Bypass Channel Low-Flow Vegetated Swale

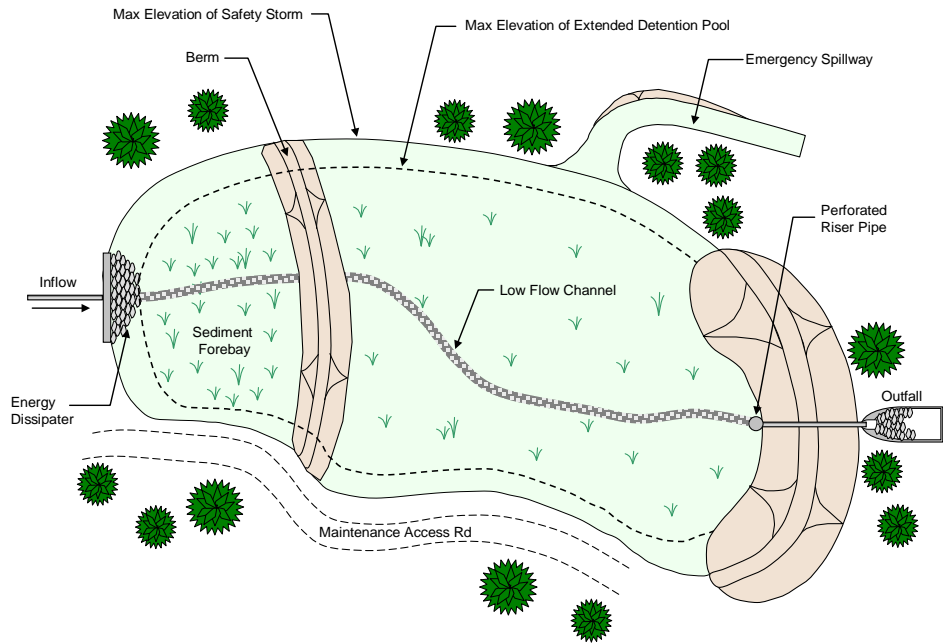


**Contra Costa Watersheds Stormwater Resource Plan
Americana Storm Drainage Project
10% Conceptual Design**

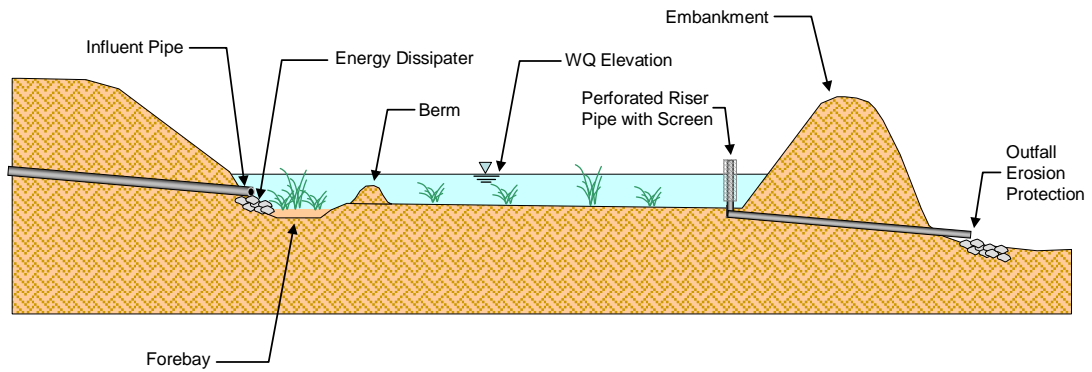
Pittsburg, CA

		Figure D - 31
WW2371	May 2018	

Plan View



Profile

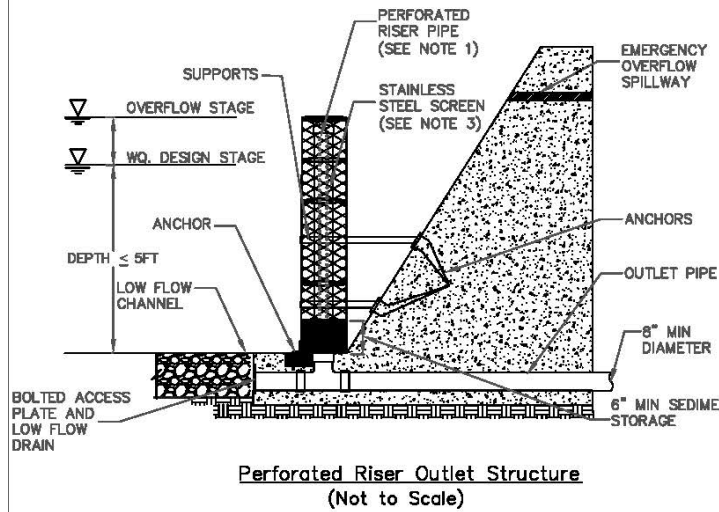
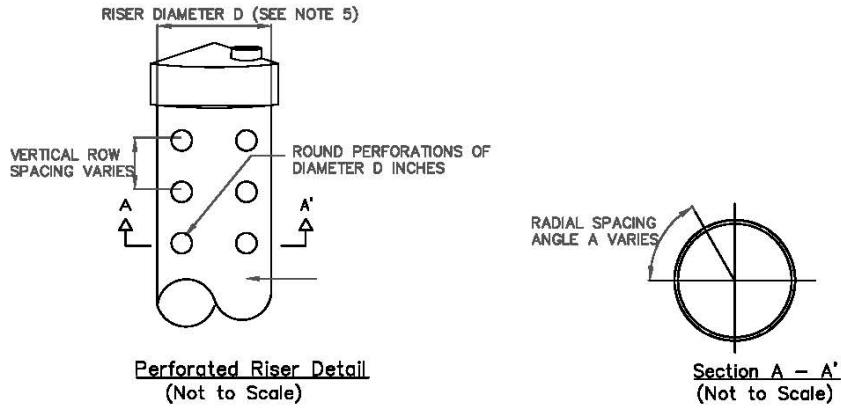


**Figure D-32
Conceptual Illustration of an Extended Detention Basin**

April 2018

Contra Costa Watersheds
Stormwater Resource Plan

Geosyntec
consultants



NOTES:

- ① RISER PIPE SHALL BE SIZED TO PROVIDE 36 TO 48-HOUR FULL BRIM DRAW DOWN TIME.
- ② TOTAL OUTLET CAPACITY: 100-YEAR PEAK FLOW FOR ON-LINE BASINS AND WATER QUALITY DESIGN FLOW FOR OFF-LINE BASINS.
- ③ SCREEN OPENINGS SHALL BE AT LEAST 1/8" AND SHALL NOT EXCEED THE DIAMETER OF THE PERFORATIONS ON THE RISER.
- ④ RISER PIPE PERFORATION DIAMETER SHALL BE NO LESS THAN 1/2" AND NO MORE THAN 2"
- ⑤ MINIMUM PIPE DIAMETER (D) IS 2'
- ⑥ RISER PIPE MATERIAL IS CMP

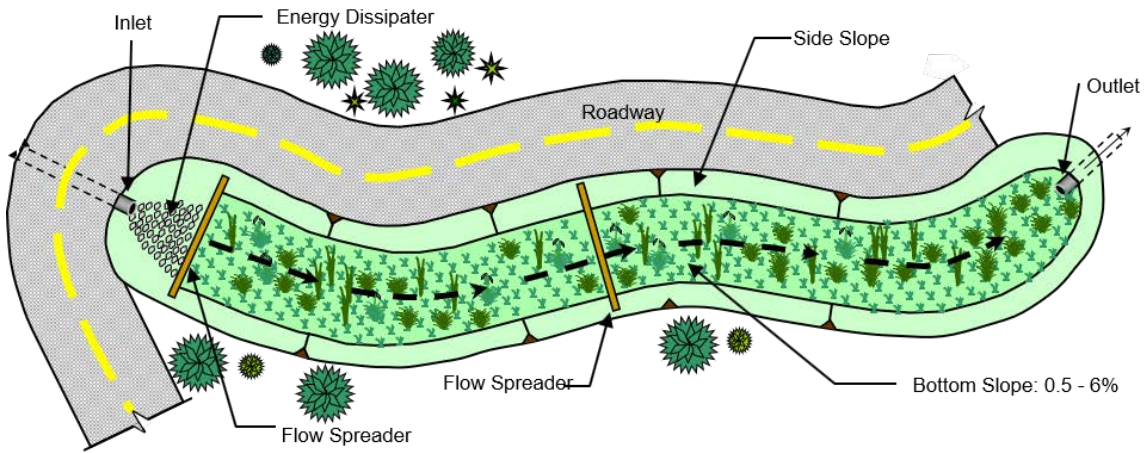
**Figure D-33
Perforated Riser Outlet**

April 2018

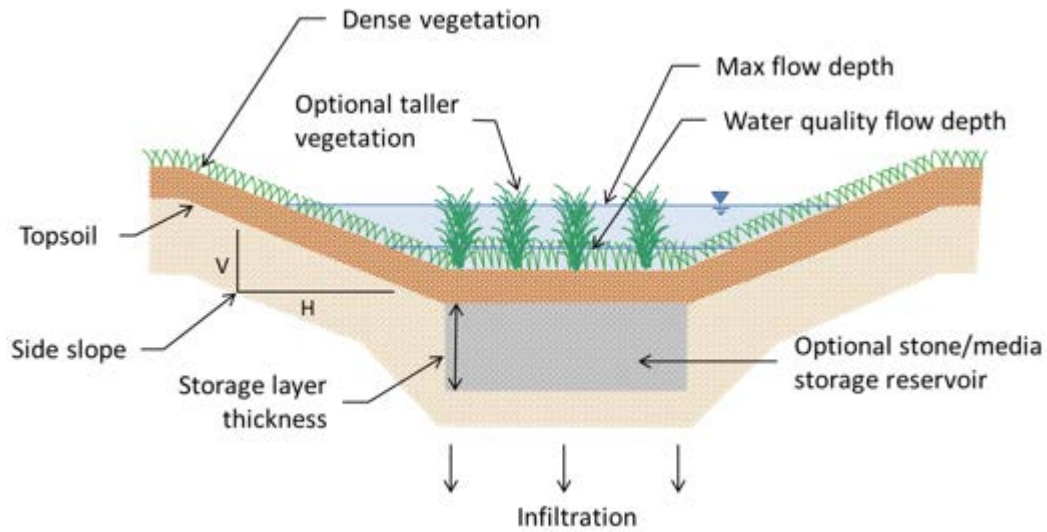
**Contra Costa Watersheds
Stormwater Resource Plan**

Geosyntec
consultants

Plan View



Profile



**Figure D-34
Conceptual Illustration of a Vegetated Swale**

April 2018

Contra Costa Watersheds
Stormwater Resource Plan

Geosyntec
consultants



Figure D-35
Examples of Vegetated Swales

April 2018

Contra Costa Watersheds
Stormwater Resource Plan

Geosyntec
consultants

RICHMOND

Municipal contact for information about the project concept:

Joanne Le joanne_le@ci.richmond.ca.us

2ND STREET BIKEWAY PROJECT

SITE DESCRIPTION

Jurisdiction:	City of Richmond
Location:	Green street on 2 nd Street between Ripley Avenue and Cutting Boulevard and bioretention with underdrains on publicly-owned parcels north of I-580
APN(s):	Green street: rights-of-way; Bioretention: 550251018, 550182017, 550181021, 550162029, 550161027
Land Owner:	City of Richmond
Planning Unit, Watershed:	South Planning Unit/Baxter/Cerrito Richmond Drainages
ROW Length / Parcel Size	1.2 miles (2 nd Street Green Street), 0.97 acres (North of 580 Area)
Soil Type:	HSG C

PROJECT CONCEPT

Second Street in the City of Richmond, between Cutting Boulevard to the south and Ripley Avenue to the north, has been identified as a potential location for the implementation of a complete street incorporating a bikeway and green infrastructure retrofit (Figure D-36). A complete street would provide continued safe pedestrian and bike access extending north and south from the current terminus of the Richmond Greenway Trail, and allow for 2nd Street to become a biking or walking destination.

The proposed 2nd Street complete street will treat a mix of old industrial land use area located in the southern portions of the project and old residential areas to the north. Urban runoff flows from north to south along 2nd Street, toward the San Francisco Bay, largely in curb and gutter landscape drainage.

Proposed stormwater treatment retrofits within the relatively narrow 2nd Street right of way include a combination of intersection bioretention bulb-outs and Silva Cells under permeable paving (Figure D-37 and Figure D-38). Silva Cells treat stormwater and promote street tree growth by retaining stormwater in a soil matrix beneath the ground surface permeable paving allows stormwater to infiltrate into the soil matrix. A series of bioretention bulb-outs are proposed on identified corners of 2nd Street intersections to allow for installation of bioretention and to slow traffic. Bulb-outs will be installed with an underdrain connection where existing stormwater infrastructure is nearby and will otherwise be unlined and allowed to infiltrate into the underlying soil, providing that infiltration is not hazardous (preliminary desktop analysis indicates that some level of infiltration is feasible, but field confirmation of depth to groundwater will be required).

A total of 40 bioretention bulb-outs (18 with underdrain, 22 without) and 41 segments of Silva Cells under permeable paving are proposed for the 2nd Street complete street project. These 86 facilities will treat a total of 35 identified drainage areas, shown on Figure D-36. Locations of proposed bulb-outs and Silva Cells under permeable paving are shown on Figures D-37 and D-38. Figure D-39 presents a schematic cross-section and examples of bioretention facilities. Figure D-40 presents a schematic cross-section and example of Silva Cell facilities. Placement and selection

of green infrastructure was completed using review of aerial imagery; plan review and field confirmation of drainage and utility conflicts will be required.

A group of publicly-owned parcels to the east of 2nd Street and just north of I-580 present an additional opportunity to implement green infrastructure to treat portions of I-580 and the associated right-of-way in addition to drainage from the old residential and industrial areas to the north of I-580 east of 3rd Street. The publicly-owned parcels at the end of 3rd Street and adjacent to cul-de-sacs at the end of 4th, 5th, 6th, and 7th Street are proposed to incorporate bioretention with underdrains. The opportunity to treat I-580 right-of-way drainage presents an opportunity to collaborate with Caltrans. Inlet structures will allow for flow bypass at some of these facilities if needed, due to large drainage areas and limited space available for bioretention.

DESIGN INFORMATION

Drainage Catchment Size:	30.8 (2 nd Street Green Street), 41.7 acres (North of I-580 Area), 72.5 acres total	
Drainage Catchment Imperviousness:	89%	
Land Use Yield Category (%):	Category	Catchment Area
	New Urban	5%
	Old Industrial	9%
	Old Urban	82%
	Open Space	4%
Source Property	<1%	
Precipitation Depth:	24.1 inches	
Facility Type:	Bioretention with/without underdrains; Silva Cells under permeable pavement	
Facility Footprint:	1.82 acres (2 nd Street Green Street), 0.97 acres (North of I-580 Area), 2.80 acres total	

Drainage areas RIC-01 through RIC-30 below represent areas along 2nd street. Drainage areas RIC-31 through RIC-35 represent areas to the east of 2nd Street and just north of I-580. Drainage areas along 2nd street may contain multiple facilities and facility types.

Location	Total Drainage Area (acres)	Footprint (sq-ft)		
		Bioretention with Underdrain	Bioretention without Underdrain	Silva Cells under Permeable Pavement
RIC-01	1.1	241	85	
RIC-02	1.0	93		2,065
RIC-03	3.4	189		1,921
RIC-04	3.2	478		1,051
RIC-05	2.0	121	89	2,852
RIC-06	1.6		170	1,676
RIC-07	1.7		228	1,783
RIC-08	1.2	117	92	1,711
RIC-09	1.6	122	120	1,700
RIC-10	2.9	337		1,430
RIC-11	0.1		110	
RIC-12	0.3	106		
RIC-13	0.7			1,984
RIC-14	0.2		95	
RIC-15	0.7	106		394
RIC-16	0.3		72	
RIC-17	1.4	106		2,055
RIC-18	0.3		381	
RIC-19	0.9		390	2,438
RIC-20	0.2		63	
RIC-21	0.7		106	4,308
RIC-22	0.1		89	
RIC-23	0.5		104	1,401
RIC-24	0.3	88		
RIC-25	0.9		106	399
RIC-26	0.2		89	
RIC-27	1.0		105	1,605
RIC-28	0.2		89	
RIC-29	1.7		106	1,513
RIC-30	0.2	116		
RIC-31 ¹	8.1	1,253		
RIC-32 ¹	10.1	1,512		
RIC-33	2.8	2,443		
RIC-34 ¹	19.0	1,931		
RIC-35	1.7	1,530		
TOTAL (acres)	72.5	0.25	0.06	0.74

¹Note: These drainage areas (RIC-31,-32,and -34) are the entire hydraulically connected drainage areas. Due to limited space available for bioretention, inlet structures will be installed to allow bypass of high flows. The proposed bioretention facilities in these areas will therefore capture less than the design standard of 80% of annual average runoff, with all additional runoff bypassing the facilities.

PROJECT BENEFITS

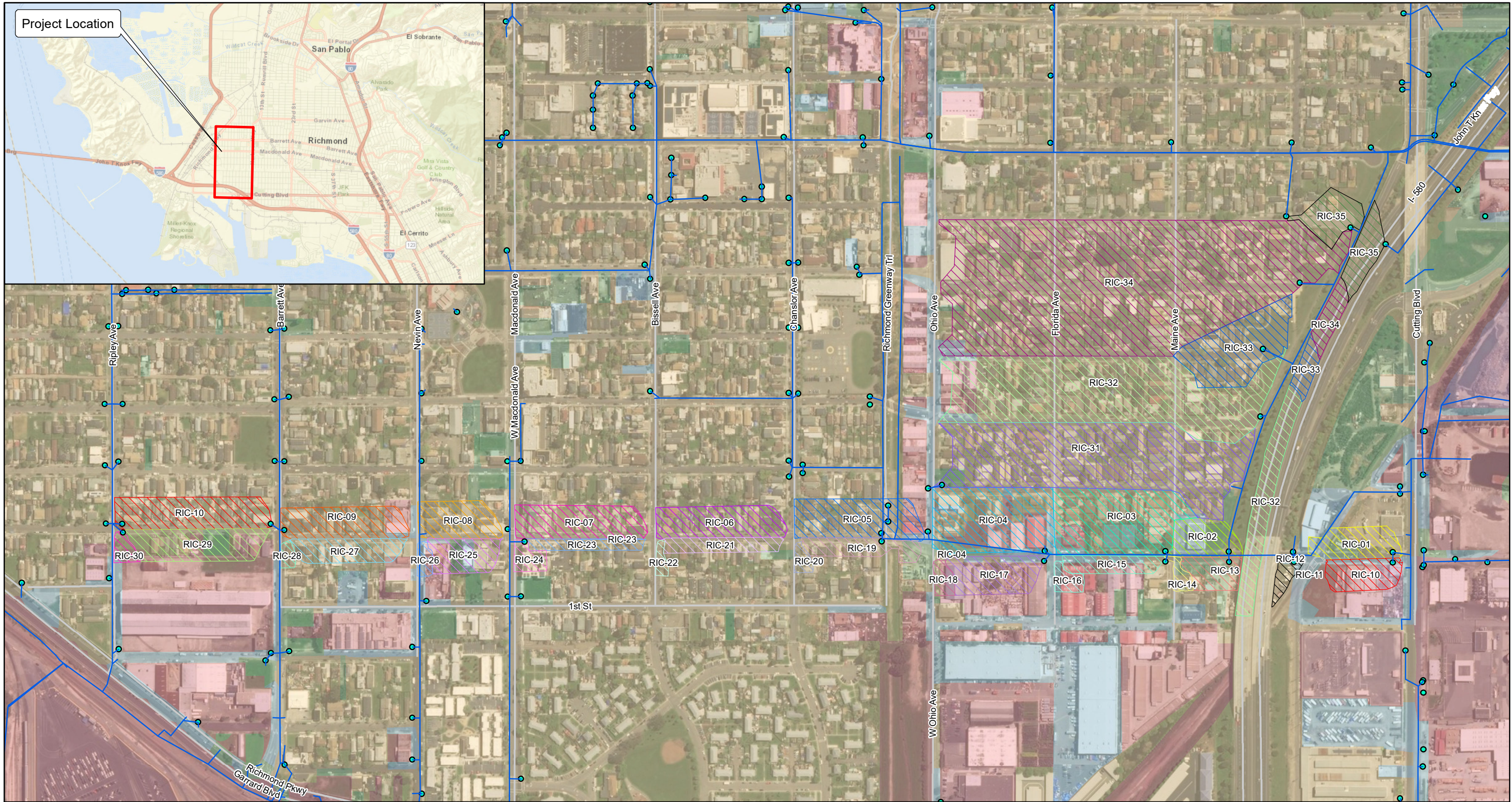
PCBs Loads Reduced:	2.3 grams per year ¹
Mercury Loads Reduced:	1.1 grams per year ¹
Water Supply Benefits:	N/A
Flood Management Benefits:	The project will provide some flood management benefits through peak flow attenuation.
Natural Drainage System Benefits:	N/A
Habitat or Open Space Benefits:	The project will provide 0.3 acres of green space within an urban area.
Community Benefits:	The project will improve 2 nd street by incorporated a bikeway. Bioretention bulbouts will calm traffic.

¹ Note: Project runoff factors for computing load reduction were estimated for each drainage area using Table 3-2 from the Contra Costa Stormwater C.3. Guidebook, 7th Edition. Load reduction estimates for PCBs and mercury assume all vegetated bioretention-type devices will capture 80% of long-term runoff volume with an assumed infiltration rate of 0.24 inches per hour. Actual site-specific infiltration testing should be performed as part of final design. Load reduction for RIC-31, -32, and -34 facilities is based on the equivalent effective drainage area that can be treated at 80% capture of long-term runoff volume using the proposed facility footprint sizes.

COST ESTIMATE

DESCRIPTION	TREATED AREA (AC)	UNIT COST	TOTAL COST
Green Street Project	26.2	\$137,000 x acres	\$3,589,400
Regional Retrofit Project	47.5 ¹	\$61,000 x acres	\$2,897,500
DESIGN AND CONSTRUCTION COST			\$ 6,486,900

¹Note: This area represents the equivalent drainage area that can be treated at the design standard of 80% capture for the North of I-580 area facilities (areas RIC-31 through RIC-35).



Legend

Storm Drain	New Urban	RIC-01	RIC-07	RIC-13	RIC-19	RIC-25	RIC-31
Inlet	Old Industrial	RIC-02	RIC-08	RIC-14	RIC-20	RIC-26	RIC-32
	Old Urban	RIC-03	RIC-09	RIC-15	RIC-21	RIC-27	RIC-33
	Open Space	RIC-04	RIC-10	RIC-16	RIC-22	RIC-28	RIC-34
		RIC-05	RIC-11	RIC-17	RIC-23	RIC-29	RIC-35
		RIC-06	RIC-12	RIC-18	RIC-24	RIC-30	

Contra Costa Watersheds Stormwater Resource Plan
2nd Street Bikeway
10% Conceptual Design
 Richmond, CA

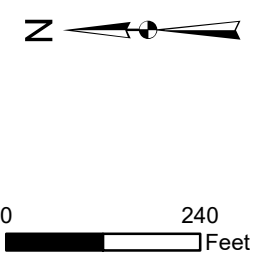
Geosyntec consultants

WW2371 July 2018

Figure D-36

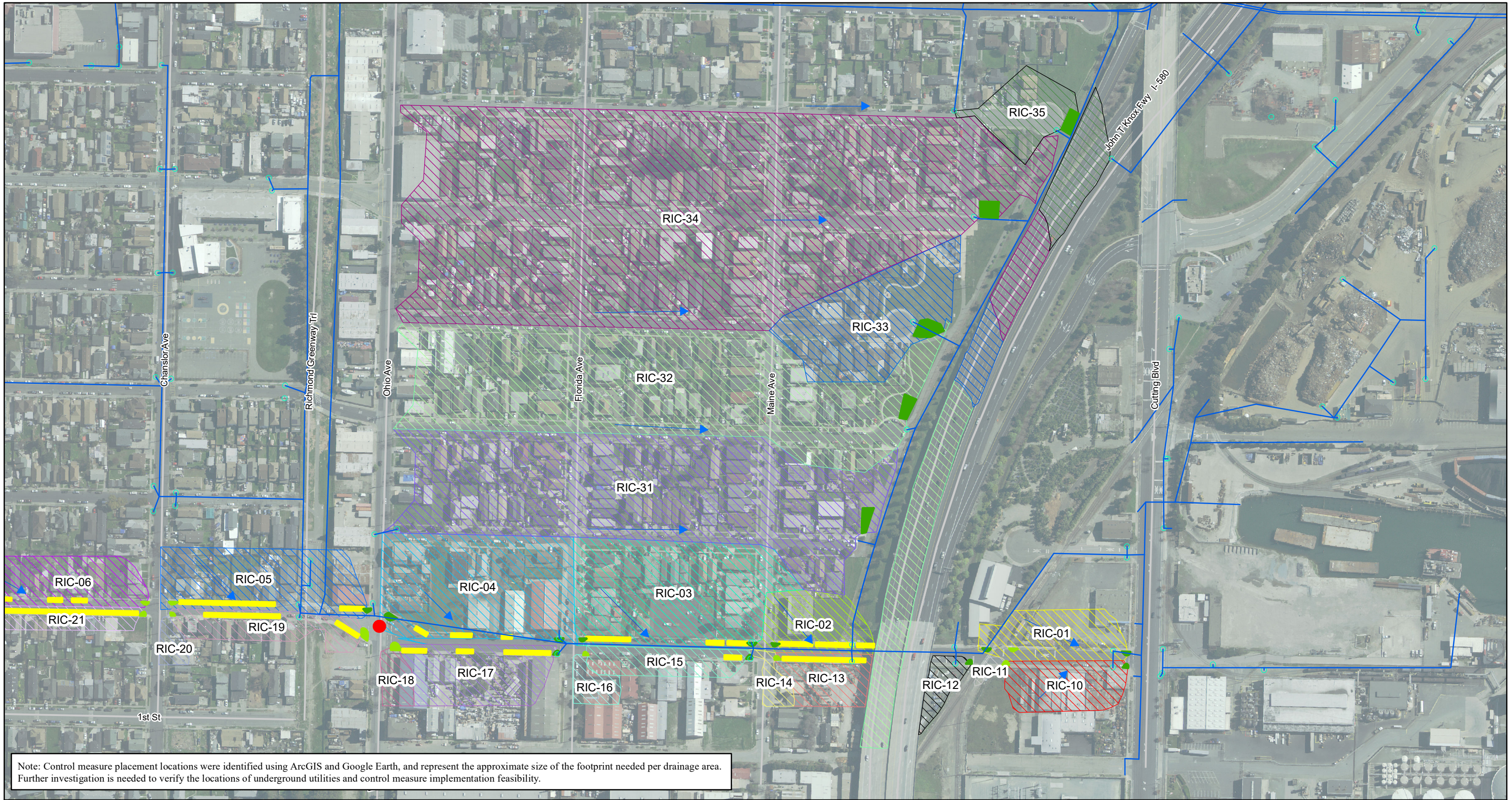


Legend		Existing Stormwater Infrastructure		Control Measure Drainage Areas				Proposed Control Measures							
○	Inlet	—	Storm Drain		RIC-04		RIC-09		RIC-20		RIC-25		RIC-30		Bioretention Bulbout With Underdrain
→	Surface Flow Direction		RIC-05		RIC-10		RIC-17		RIC-21		RIC-26		RIC-31		Bioretention Bulbout Without Underdrain
			RIC-06		RIC-18		RIC-22		RIC-23		RIC-27		RIC-32		Silva Cells Under Permeable Paving
			RIC-07		RIC-19		RIC-23		RIC-28		RIC-28		RIC-34		Mini-Roundabout
			RIC-08		RIC-24		RIC-29								

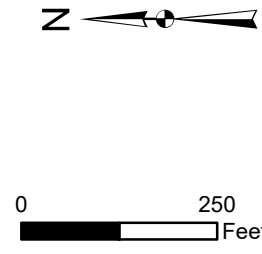


Contra Costa Watersheds Stormwater Resource Plan
2nd Street Bikeway
10% Conceptual Design
Detail Panel 1
Richmond, CA

		Figure
WW2371	July 2018	D - 37



Legend		Control Measure Drainage Areas		Proposed Control Measures	
○ Inlet	RIC-01	RIC-06	RIC-14	RIC-19	RIC-33
— Storm Drain	RIC-02	RIC-10	RIC-15	RIC-20	RIC-34
➔ Surface Flow Direction	RIC-03	RIC-11	RIC-16	RIC-21	RIC-35
	RIC-04	RIC-12	RIC-17	RIC-31	
	RIC-05	RIC-13	RIC-18	RIC-32	
					■ Bioretention Bulbout With Underdrain
					■ Bioretention Bulbout Without Underdrain
					■ Silva Cells Under Permeable Paving
					■ Mini-Roundabout



Contra Costa Watersheds Stormwater Resource Plan 2nd Street Bikeway 10% Conceptual Design Detail Panel 1 Richmond, CA		Figure D - 38
WW2371	July 2018	

Bioretention Facility

Cross-section
Not to Scale

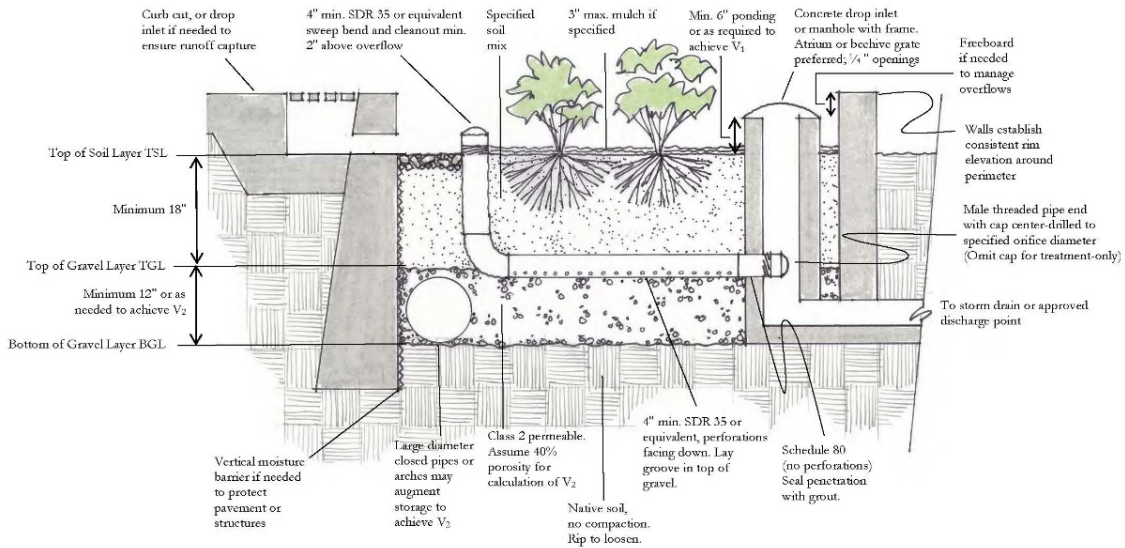


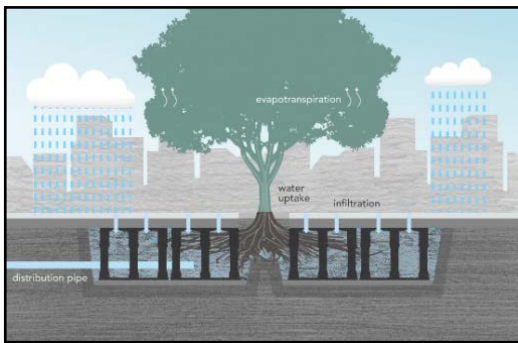
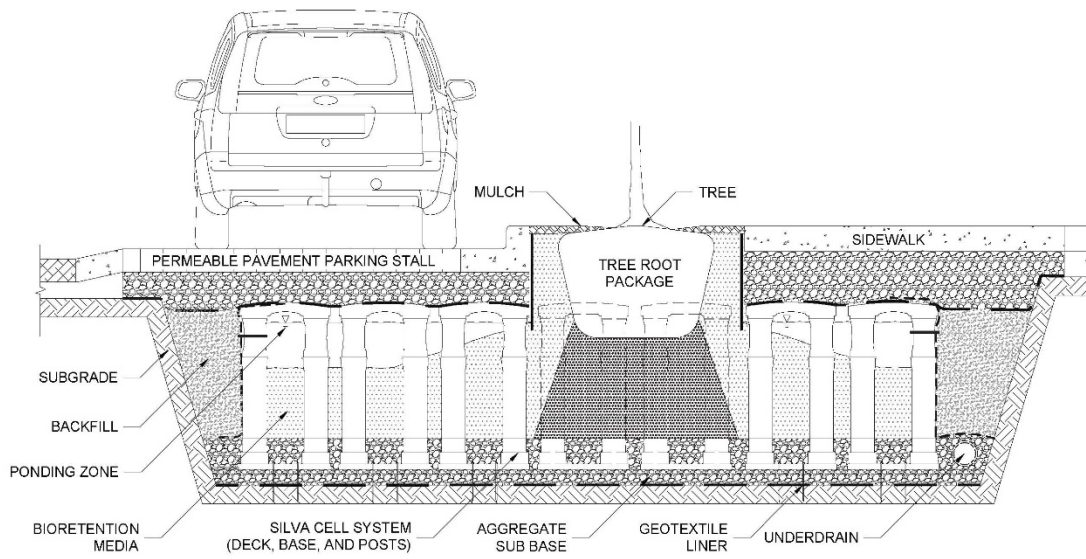
Figure D-39
Bioretention Profile Schematic and Examples

April 2018

**Contra Costa Watersheds
Stormwater Resource Plan**

Geosyntec
consultants

CROSS SECTION



**Figure D-40
Silva Cell Profile Schematic and Examples**

April 2018

Contra Costa Watersheds
Stormwater Resource Plan

Geosyntec
consultants

SAN PABLO

Municipal contact for information about the project concept:

Amanda Booth amandab@sanpabloca.gov

SUTTER AVENUE GREEN STREET

SITE DESCRIPTION

Jurisdiction:	San Pablo
Location:	Sutter Avenue from Rumrill Boulevard to 23 rd Street
APN(s):	N/A
Land Owner:	City of San Pablo
Planning Unit/Watershed:	West Planning Unit, Wildcat Creek Watershed
ROW Length:	2,750 feet
Soil Type:	HSG C and HSG D

PROJECT CONCEPT

Sutter Avenue is a 0.5-mile-long road located in the southwestern portion of the City of San Pablo, and is currently impacted by unsafe traffic speeds, lack of pedestrian facilities, and lack of stormwater infrastructure (Figure D-41). Surface water flows from east to west along Sutter Avenue, where there are no storm drains or inlets from 23rd Street (the easternmost cross street) to 14th Street and Rumrill Boulevard (the westernmost cross streets). This lack of infrastructure may contribute to flooding at the 14th Street intersection, exacerbated by backwater conditions in the storm drain system.

The proposed green street retrofits would incorporate a variety of types of green infrastructure along Sutter Avenue that will provide multiple benefits, including reducing flooding, calming traffic, improving pedestrian safety, providing street trees, and improving stormwater quality. The types of green infrastructure facilities include bioretention, installed variously as bulbouts at intersections and as mid-block chicanes (replacing existing speed bumps) and Silva Cell modular suspended pavement systems, which treat stormwater and promote street tree growth by retaining or detaining stormwater in a soil matrix below the ground surface (Figures D-42 and D-43). Figure D-44 presents a schematic cross-section and examples of bioretention facilities. Figure D-45 presents a schematic cross-section and example Silva Cell facilities.

A total of 43 drainage areas (SPO-1 – SPO-42; SPO-Bush St.) were identified along Sutter Avenue from Rumrill Boulevard to 23rd Street. These drainage areas and the green infrastructure proposed for each drainage area are displayed on Figure D-42 and Figure D-43. Placement and selection of green infrastructure was completed using review of aerial imagery; plan review and field confirmation of drainage and utility conflicts will be required.

DESIGN INFORMATION

Utilizing a 2.2% sizing factor, there is insufficient room within the Sutter ROW to completely treat additional surface drainage from Bush St and 17th St. Alternatively, more BMPs could be installed along Bush Street as part of a later design phase if feasible.

Drainage Catchment Size:	12.1 ac	
Drainage Catchment Imperviousness:	79%	
Land Use Yield Category:	Category	Percent of Total Area
	New Urban	1%
	Old Urban	97%
	Open Space	2%
Precipitation Depth:	22 inches	
Facility Type:	Bioretention without underdrains, one bioretention cell with underdrain, and Silva Cells.	
Facility Footprint:	0.21 acres	

Location	Facility Type	Total Drainage Areas (acres)	BMP Footprint (sq-ft)
SPO-01	Silva Cell	0.20	171
SPO-02	Bioretention Without Underdrain	0.07	52
SPO-03	Bioretention With Underdrain	0.21	179
SPO-04	Silva Cell	0.27	208
SPO-05	Silva Cell	0.70	499
SPO-06	Silva Cell	0.45	361
SPO-07	Silva Cell	0.16	121
SPO-08	Silva Cell	0.28	212
SPO-09	Bioretention Without Underdrain	0.30	234
SPO-10	Silva Cell	0.32	238
SPO-11	Bioretention Without Underdrain	0.26	210
SPO-12	Silva Cell	0.20	166
SPO-13	Bioretention Without Underdrain	0.28	218
SPO-14	Silva Cell	0.19	144
SPO-15	Silva Cell	0.33	253
SPO-16	Silva Cell	0.29	219
SPO-17	Silva Cell	0.39	294
SPO-18	Silva Cell	0.20	150
SPO-19	Bioretention Without Underdrain	0.29	227
SPO-20	Silva Cell	0.23	174
SPO-21	Silva Cell	0.36	276
SPO-22	Silva Cell	0.32	242
SPO-23	Silva Cell	0.30	231
SPO-24	Bioretention Without Underdrain	0.23	181
SPO-25	Silva Cell	0.20	157
SPO-26	Bioretention Without Underdrain	0.37	280
SPO-27	Silva Cell	0.27	201
SPO-28	Silva Cell	0.38	291
SPO-29	Silva Cell	0.29	224
SPO-30	Bioretention Without Underdrain	0.32	244
SPO-31	Silva Cell	0.11	83
SPO-32	Silva Cell	0.22	171
SPO-33	Silva Cell	0.32	241
SPO-34	Bioretention Without Underdrain	0.44	351
SPO-35	Silva Cell	0.35	273
SPO-36	Silva Cell	0.22	183
SPO-37	Bioretention Without Underdrain	0.33	265
SPO-38	Bioretention Without Underdrain	0.31	233
SPO-39	Bioretention Without Underdrain	0.39	291
SPO-40	Bioretention Without Underdrain	0.25	196
SPO-41	Bioretention Without Underdrain	0.21	170
SPO-42	Bioretention Without Underdrain	0.23	191
TOTAL		12.1	9,305


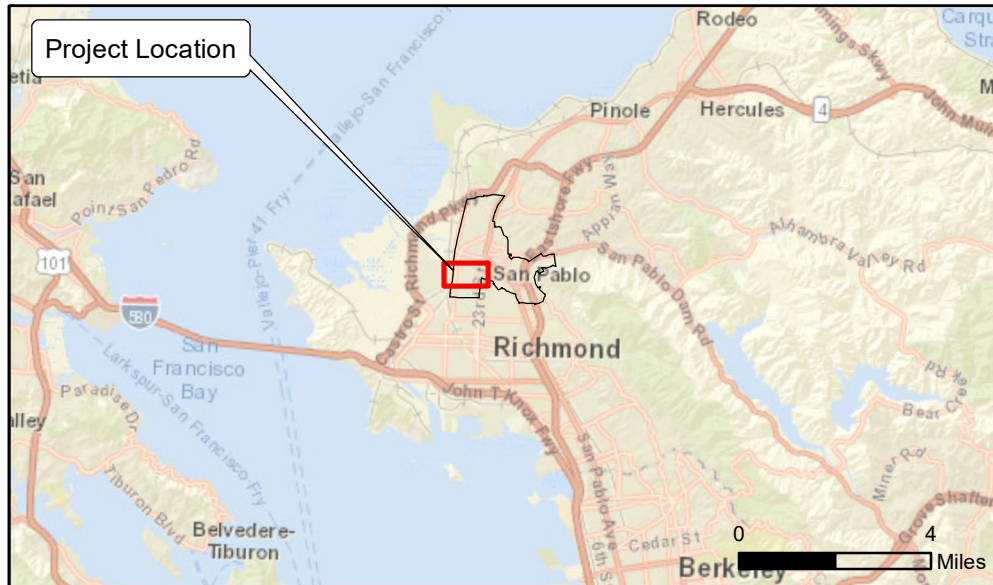
PROJECT BENEFITS

PCBs Loads Reduced:	0.1 grams per year ¹
Mercury Loads Reduced:	0.4 grams per year ¹
Water Supply Benefits:	N/A
Flood Management Benefits:	The project will provide flood management benefit through detention and infiltration benefits.
Natural Drainage System Benefits:	The project will provide hydrologic benefit to natural drainage system by allowing for infiltration.
Habitat or Open Space Benefits:	The project will provide 0.21 acres of green space in an urban area.
Community Benefits:	The project will calm traffic, improve pedestrian facilities, and potentially install street trees.

¹ Note: Project runoff factors for computing load reduction were estimated for each drainage area using Table 3-2 from the Contra Costa Stormwater C.3. Guidebook, 7th Edition. Load reduction estimates for PCBs and mercury assume all vegetated bioretention-type devices will capture 80% of long-term runoff volume with an assumed infiltration rate of 0.24 inches per hour. Actual site-specific infiltration testing should be performed as part of final design.

COST ESTIMATE

DESCRIPTION	TREATED AREA (AC)	UNIT COST	TOTAL COST
Green Street	12.1	\$137,000 x acres	\$1,657,700
DESIGN AND CONSTRUCTION COST			\$1,657,700



300 Feet

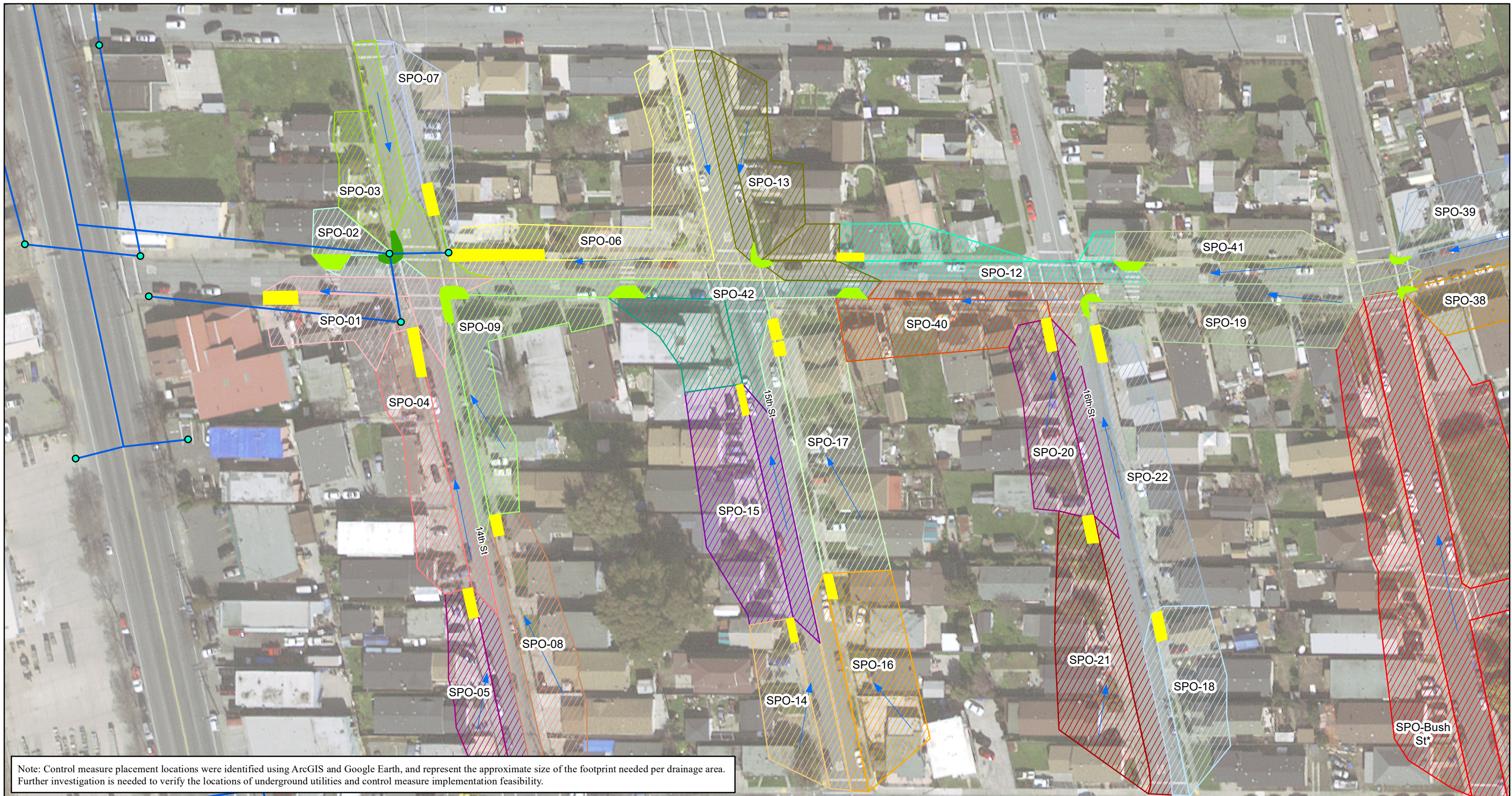
Contra Costa Watersheds Stormwater Resource Plan
Sutter Avenue Green Street Retrofit
10% Conceptual Design
San Pablo, CA



WW2371

May 2018

Figure
D - 41



Note: Control measure placement locations were identified using ArcGIS and Google Earth, and represent the approximate size of the footprint needed per drainage area. Further investigation is needed to verify the locations of underground utilities and control measure implementation feasibility.

Legend

Existing Stormwater Infrastructure

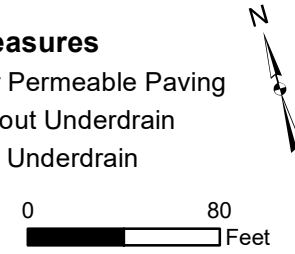
- Inlet
- Surface Flow Direction
- Storm Drain

Control Measure Drainage Areas

SPO-01	SPO-06	SPO-13	SPO-18	SPO-38
SPO-02	SPO-07	SPO-14	SPO-19	SPO-39
SPO-03	SPO-08	SPO-15	SPO-20	SPO-40
SPO-04	SPO-09	SPO-16	SPO-21	SPO-41
SPO-05	SPO-12	SPO-17	SPO-22	SPO-42

Proposed Control Measures

- Bush St
- Silva Cells Under Permeable Paving
- Bioretention Without Underdrain
- Bioretention With Underdrain



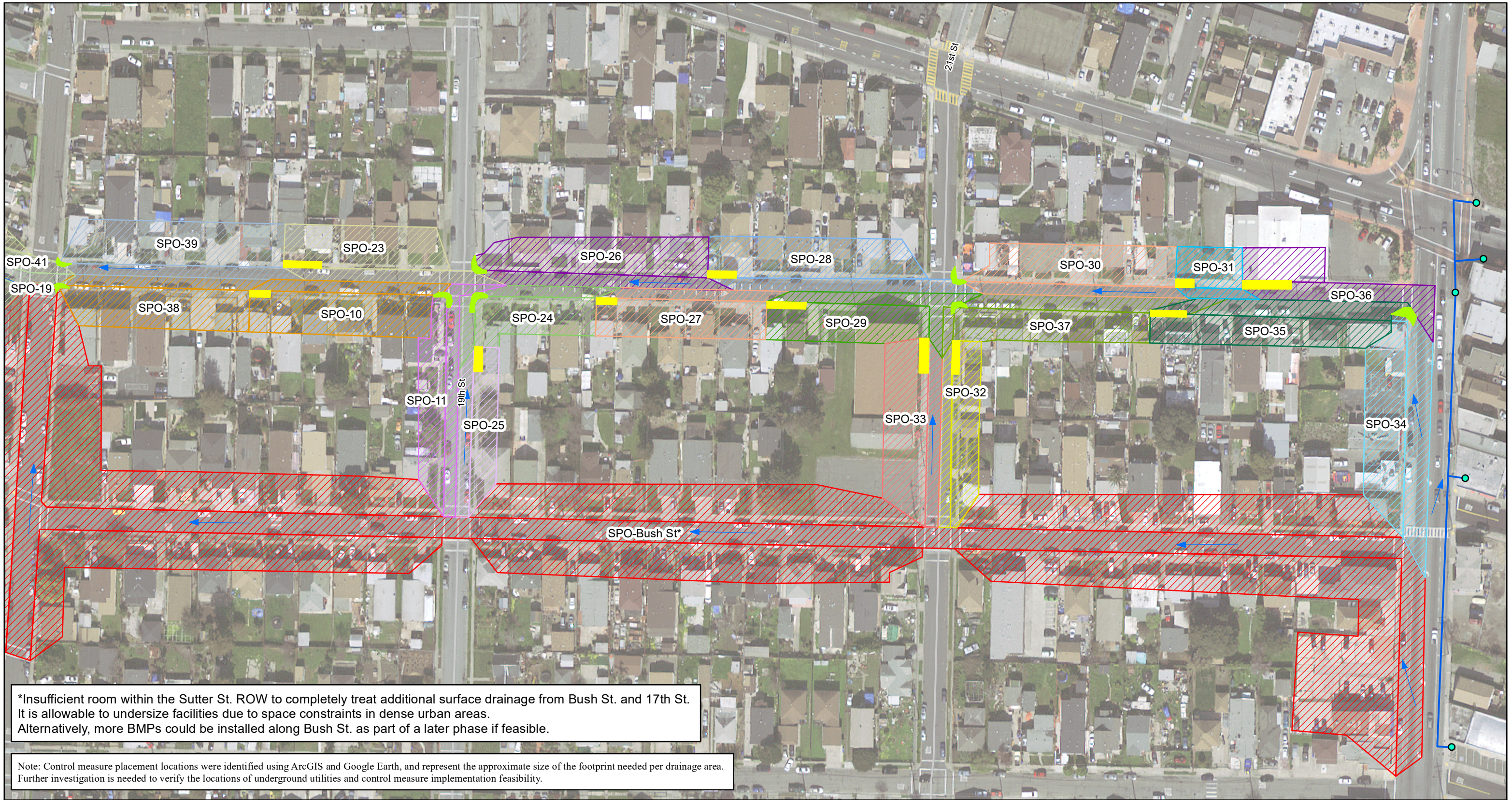
Contra Costa Watersheds Stormwater Resource Plan
Sutter Avenue Green Street Retrofits
 10% Conceptual Design
 Detail Panel 1
 San Pablo, CA

Geosyntec consultants

CONTRA COSTA CLEAN WATER PROGRAM

Figure D - 42

WW2371 May 2018



Legend

Existing Stormwater Infrastructure Control Measure Drainage Areas

- Inlet
- Surface Flow Direction
- Storm Drain

SPO-10	SPO-24	SPO-28	SPO-32	SPO-36
SPO-11	SPO-25	SPO-29	SPO-33	SPO-37
SPO-19	SPO-26	SPO-30	SPO-34	SPO-38
SPO-23	SPO-27	SPO-31	SPO-35	SPO-39

Proposed Control Measures

- Silva Cells Under Permeable Paving
- Bioretention Without Underdrain
- Bush St*

Contra Costa Watersheds Stormwater Resource Plan
Sutter Avenue Green Street Retrofits
 10% Conceptual Design
 Detail Panel 2
 San Pablo, CA

Figure

D - 43

WW2371 | May 2018

Bioretention Facility

Cross-section
Not to Scale

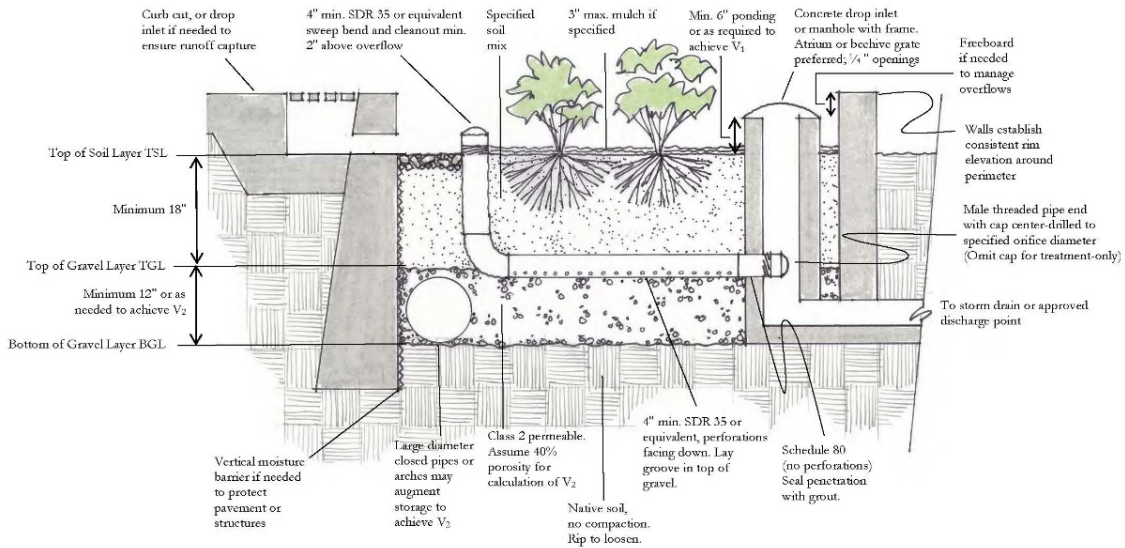


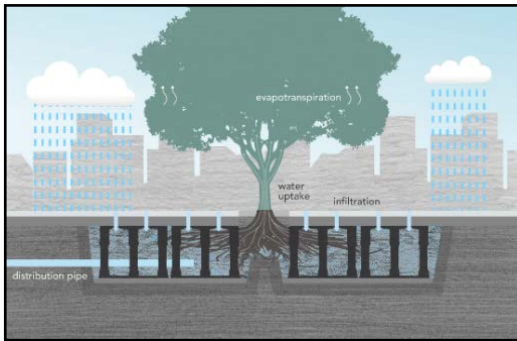
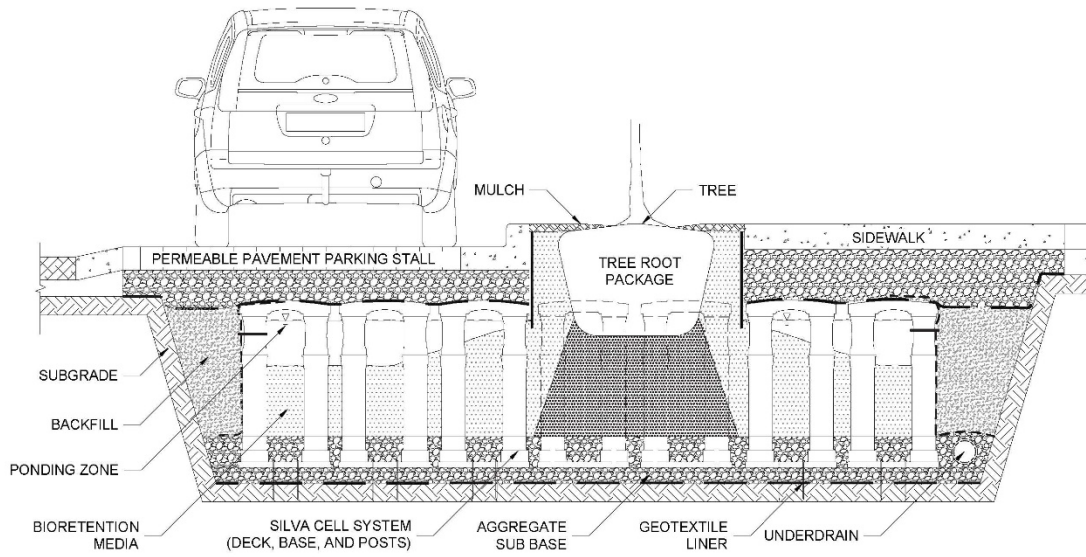
Figure D-44
Bioretention Profile Schematic and Examples

April 2018

**Contra Costa Watersheds
Stormwater Resource Plan**

Geosyntec
consultants

CROSS SECTION



**Figure D-45
Silva Cell Profile Schematic and Examples**

April 2018

Contra Costa Watersheds
Stormwater Resource Plan

Geosyntec
consultants

WALNUT CREEK

Municipal contact for information about the project concept:

Ryan Cook rcook@walnut-creek.org

HEATHER FARM PARK PROJECT

SITE DESCRIPTION

Jurisdiction:	City of Walnut Creek
Location:	Heather Farm Park (North San Carlos Drive and Ygnacio Valley Road)
APN(s):	144050018
Land Owner:	City of Walnut Creek
Planning Unit/Watershed:	Central County Planning Unit / Walnut Creek Watershed
Soil Type:	HSG C and D Type

PROJECT CONCEPT

The Heather Farm Park project will retrofit the City of Walnut Creek’s largest park to add a series of stormwater treatment facilities within the park (Figure D-46). The project will treat stormwater runoff from the park’s parking lots and North San Carlos Drive, which traverses the park, as well as a portion of Ygnacio Valley Road to the southeast of the park (Figures D-47 through D-49).

Underground utilities along San Carlos Drive are the primary constraint for the conceptual design. To accommodate for the lack of available space along San Carlos Drive, the design proposes a treatment train (Figure D-47) for the stormwater runoff from WC-08 and WC-10. The existing infrastructure of the park is unknown and poses the greatest uncertainty for the design. It is recommended to further investigate the existing parking lots for potential application of rain gardens and vegetated swales.

DESIGN INFORMATION

Figure D-50 provides a schematic cross-section of the standard proposed bioretention facility; all bioretention facilities are assumed to have an underdrain. Underdrain sizing and connectivity to the pipe network for each facility will require further investigation due to limited data on existing stormwater infrastructure and absence of field verification for this concept design. Depth to groundwater is unknown for the entire site but is assumed to be greater than 11 feet.

Drainage Catchment Size:	17 acres	
Drainage Catchment Imperviousness:	100%	
Land Use Yield Category:	Category	Percent of Total Area
	New Urban	0%
	Old Industrial	3%
	Old Urban	86%
	Open Space	11%
Precipitation Depth:	18 inches	
Facility Sizing:	Estimated per facility location	

BMP Index	Facility Type	Drainage Area (acres)	BMP Footprint (sq-ft)
WC - 01	Pervious Pavement ¹ Bioretention with underdrain	0.26	690
WC - 02	Bioretention with underdrain	0.74	12,810
WC - 03	Bioretention with underdrain	1.83	3,180
WC - 04	Bioretention with underdrain	0.43	740
WC - 05	Bioretention with underdrain	1.00	1,740
WC - 06	Bioretention with underdrain	0.32	530
WC - 07	Bioretention with underdrain	1.84	3,210
WC - 08	Bioretention with underdrain	2.50	4,340
WC - 09	Bioretention with underdrain	1.43	2,490
WC - 10	Bioretention with underdrain	1.60	2,780
WC - 11	Bioretention with underdrain	2.59	4,510
WC - 12	Bioretention with underdrain	2.56	4,490

¹Pervious pavement is not considered to provide any treatment in the WC-01 area, but rather only serves to reduce the imperviousness (and resulting runoff volume) of the area. The BMP footprint indicated is for the bioretention unit only.

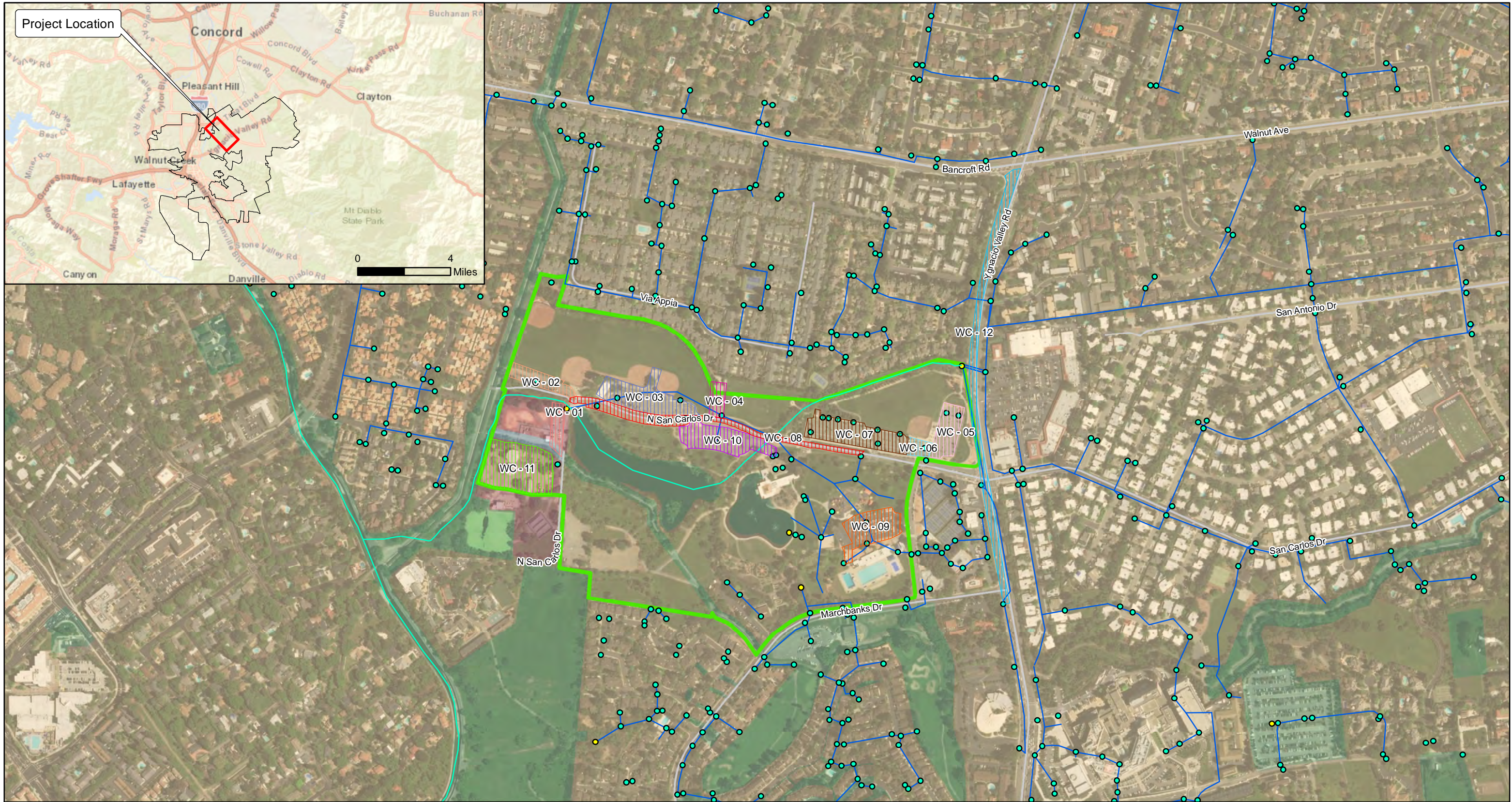
PROJECT BENEFITS

PCBs Loads Reduced:	0.9 grams per year ¹
Mercury Loads Reduced:	0.6 grams per year ¹
Water Supply Benefits:	N/A
Flood Management Benefits:	The project will provide flood management benefit through detention and infiltration of peak flows.
Natural Drainage System Benefits:	The project will provide hydrologic benefit to natural drainage system by providing infiltration.
Habitat or Open Space Benefits:	N/A
Community Benefits:	The project will provide water quality educational signage.

¹Note: Project runoff factors for computing load reduction were estimated for each drainage area using Table 3-2 from the Contra Costa Stormwater C.3. Guidebook, 7th Edition. Load reduction estimates for permeable pavement assume a 100% load reduction for the volume reduced by the reduction of impervious surface.

COST ESTIMATE

DESCRIPTION	TREATED AREA (acers)	UNIT COST	TOTAL COST
Distributed Bioretention	17	\$121,000 × acres	\$2,057,000
TOTAL DESIGN AND CONSTRUCTION COST			\$2,057,000



Legend

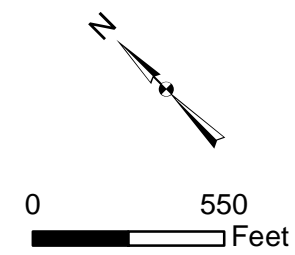
- Project Area
- Existing Stormwater Infrastructure
- Inlet
- Outlet
- Storm Drain
- Walnut Creek Tributary

Land Use Yield Category

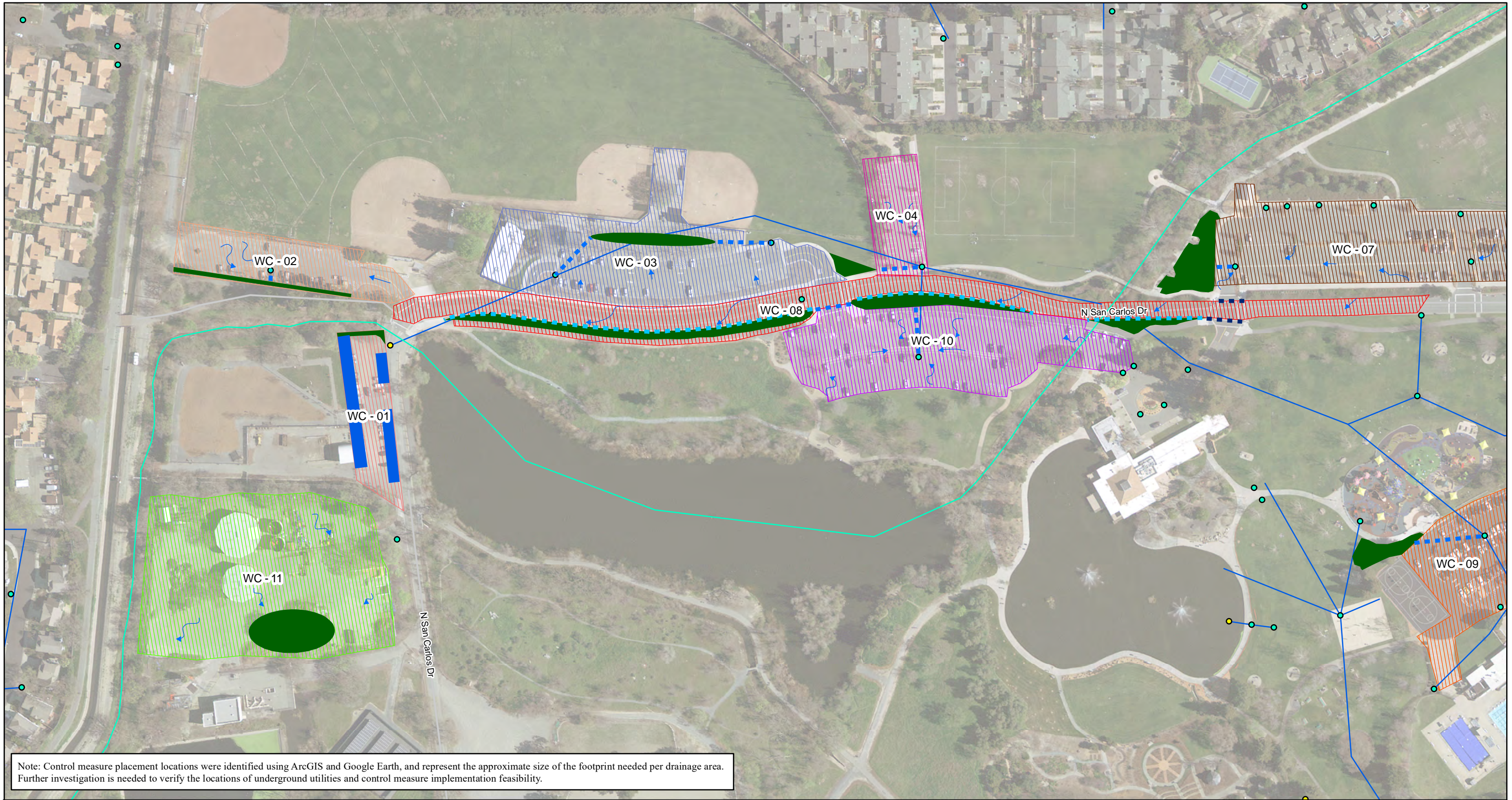
- New Urban
- Old Industrial
- Old Urban
- Open Space

Control Measure Drainage Areas

 WC - 01	 WC - 07
 WC - 02	 WC - 08
 WC - 03	 WC - 09
 WC - 04	 WC - 10
 WC - 05	 WC - 11
 WC - 06	 WC - 12

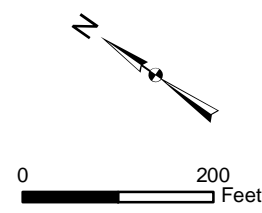


<p>Contra Costa Watersheds Stormwater Resource Plan Heather Farm Park Retrofit 10% Conceptual Design Walnut Creek, CA</p>		<p>Figure D - 46</p>
<p>Geosyntec consultants</p>		
<p>WW2371</p>	<p>May 2018</p>	



Legend

Existing Stormwater Infrastructure	Control Measures Drainage Areas	Proposed Control Measures
● Inlet (connectivity is unknown)	WC - 01	Storm Drain
● Outlet	WC - 02	Valley Gutter
— Storm Drain	WC - 03	Bioretention facility with under drain
— Existing Curb Cuts	WC - 04	Pervious Pavement
— Walnut Creek Tributary	WC - 07	
→ Surface Flow Direction		
	WC - 08	
	WC - 09	
	WC - 10	
	WC - 11	



Contra Costa Watersheds Stormwater Resource Plan
Heather Farm Park Retrofit
Detail Panel 1
 Walnut Creek, CA

Geosyntec consultants **CONTRA COSTA CLEAN WATER PROGRAM**

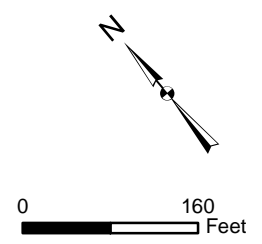
WW2371 May 2018

Figure D - 47



Legend

Existing Stormwater Infrastructure	Control Measures Drainage Areas	Proposed Control Measures
● Inlet (connectivity is unknown)	WC - 03	● Proposed Inlet
● Outlet	WC - 04	--- Storm Drain
--- Storm Drain	WC - 05	--- Valley Gutter
--- Existing Curb Cuts	WC - 06	■ Bioretention facility with under drain
--- Walnut Creek Tributary	WC - 07	
→ Surface Flow Direction		

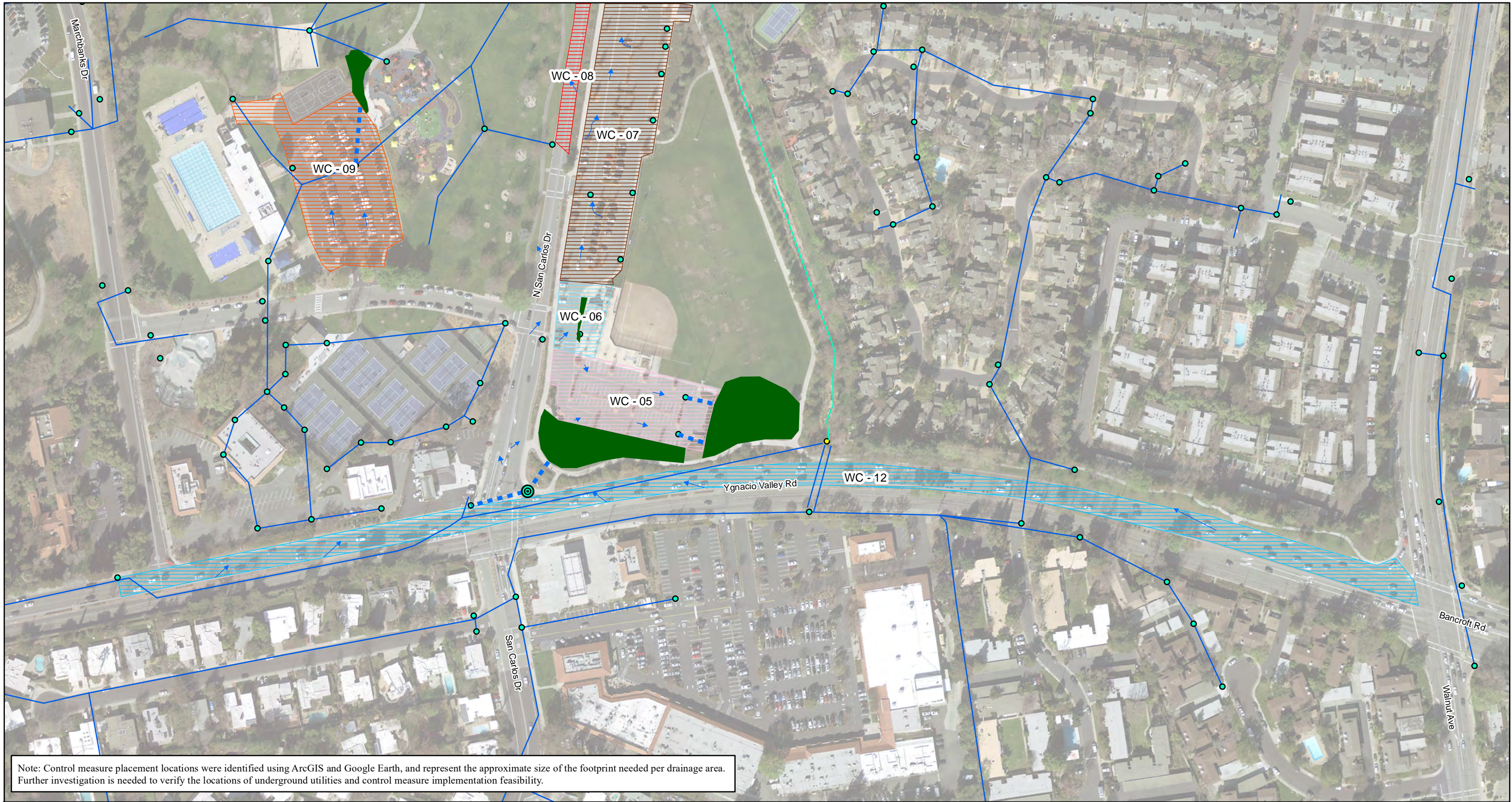


Contra Costa Watersheds Stormwater Resource Plan
Heather Farm Park Retrofit
Detail Panel 2
Walnut Creek, CA

Geosyntec consultants **CONTRA COSTA CLEAN WATER PROGRAM**

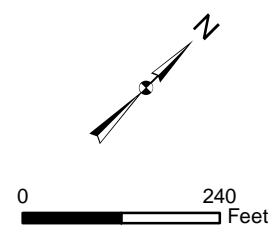
WW2371 May 2018

Figure D - 48



Legend

Existing Stormwater Infrastructure	Control Measures Drainage Areas	Proposed Control Measures
● Inlet (connectivity is unknown)	WC - 05	● Proposed Inlet
● Outlet	WC - 06	--- Storm Drain
--- Storm Drain	WC - 07	■ Bioretention facility with under drain
--- Walnut Creek Tributary	WC - 08	
--- Surface Flow Direction	WC - 09	
	WC - 12	



Contra Costa Watersheds Stormwater Resource Plan
Heather Farm Park Retrofit
Detail Panel 3
 Walnut Creek, CA

Geosyntec consultants **CONTRA COSTA CLEAN WATER PROGRAM**

WW2371 | May 2018

Figure D - 49

Bioretention Facility

Cross-section
Not to Scale

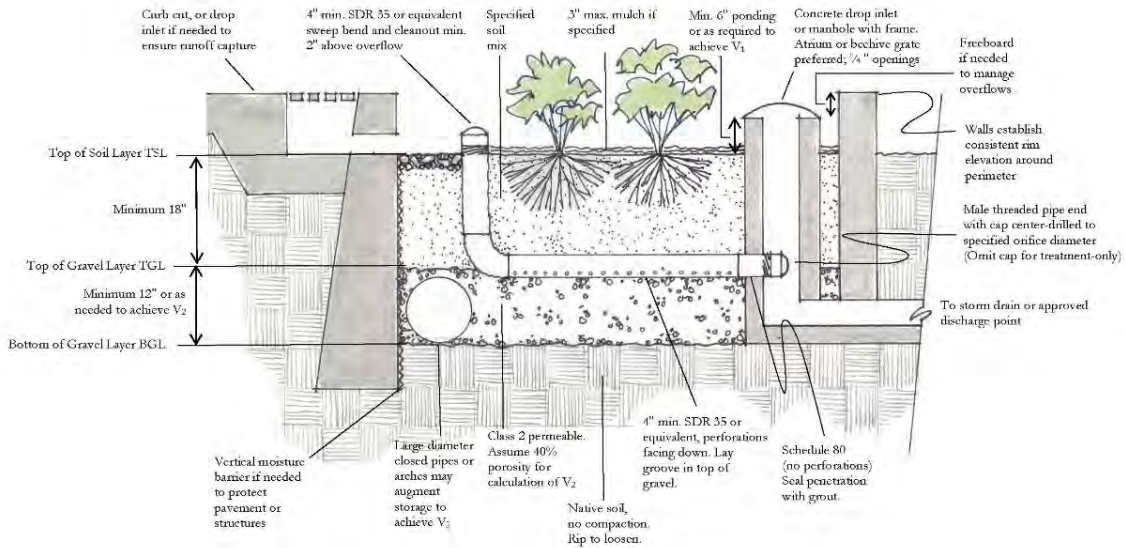


Figure D-50
Bioretention Profile Schematic and Examples

April 2018

**Contra Costa Watersheds
Stormwater Resource Plan**

Geosyntec
consultants

Appendix C: Stakeholder List

Table C-1 Full List of CCW SWRP Technical Advisory Group

Name	Agency/Organization	Other Affiliations
<i>Water Board Representatives</i>		
Kelley List	State Water Resources Control Board	Grant Manager
Keith Lichten (Dale Boyer, Selina Louie- Alternates)	San Francisco Bay Regional Water Board	
<i>CCCWP Permittees/Municipal Representatives</i>		
Jolan Longway	City of Pittsburg	CCCWP Management and Monitoring Committees; jurisdiction includes disadvantaged communities
Will Provost	City of El Cerrito	CCCWP Management Committee; jurisdiction includes disadvantaged community
Rinta Perkins	City of Walnut Creek	CCCWP Management Committee and Municipal Operations Committee
Mitch Avalon	Unincorporated Contra Costa County and Contra Costa County Flood Control and Water Conservation District	Former Deputy Public Works Director and Deputy Chief Engineer Flood Control District; Alhambra Watershed Council; Contra Costa Watershed Forum Executive Committee; author of Contra Costa Flood Control and Water Conservation District 50 Year Plan: "From Channels to Creeks"; Friends of the San Francisco Estuary Board of Directors President; San Francisco Estuary Institute Board of Directors; jurisdiction includes disadvantaged communities
<i>Stakeholder Groups</i>		
Jeff Odefey	American Rivers	US Water Alliance (One Water Summit); CA Water Partnership; State Water Resources Control Board STORMS Finance Subcommittee; led past stormwater management project planning processes in Contra Costa's Marsh, Wildcat, San Pablo and Rheem Creek watersheds
Juliana Gonzales	The Watershed Project	Organization's work includes stormwater management projects in disadvantaged communities

Name	Agency/Organization	Other Affiliations
Igor Skaredoff	Contra Costa Resource Conservation District	Alhambra Watershed Council; Friends of Alhambra Creek; Walnut Creek Watershed Council, Contra Costa Watershed Forum Executive Committee; Contra Costa Local Agency Formation Commission; jurisdiction includes disadvantaged communities
Mike Yeraka	Diablo Water District	East County Integrated Regional Water Management (IRWM) Group Representative; East County Water Management Association; East County Groundwater Sustainability Agencies; jurisdiction includes disadvantaged communities

Appendix D: Public Comment and Response Matrix

Project: Contra Costa Watersheds Stormwater Resource Plan					Submitted: August 31, 2018				
Document/Version: Public Draft Review					Comments Due: October 1, 2018				
Comment No.	SWRP Page, Section	Comment	Commenter Name	Commenter Organization	Commenter email	Responder Initials	Response	Status	Date
1	Programmatic Opportunities in Appendix F	Please revise the title for Index # 380: change "Revegetate Creek Corridor" to "Revegetate Creek Corridor"	Lisa Anich	Contra Costa RCD	lanich@ccrcd.org	SM	Edit made.	Complete	11/12/2018
2	Programmatic Opportunities in Appendix F	Please revise the title for Index #387: change "Ang Pond" to "Livestock Ag. Pond"	Lisa Anich	Contra Costa RCD	lanich@ccrcd.org	SM	Edit made.	Complete	11/12/2018
3	Programmatic Opportunities in Appendix F	We also request that Planning Unit and Watershed locations be listed as follows:	Lisa Anich	Contra Costa RCD	lanich@ccrcd.org				
4	db_index	Project Name	Planning Unit	Watershed	Watershed				
5	planned_379	Waterfront Connectivity	North	Rodeo Creek	Rodeo Creek	SM	Info added	Complete	11/12/2018
6	planned_380	Revegetate Creek Corridor/Native Plant Trail	North	Rodeo Creek	Rodeo Creek	SM	Info added	Complete	11/12/2018
7	planned_381	Natural Channel Design	North	Rodeo Creek	Rodeo Creek	SM	Info added	Complete	11/12/2018
8	planned_383	Upgrade Parking Lots to Treat Stormwater	North	Rodeo Creek	Rodeo Creek	SM	Info added	Complete	11/12/2018
9	planned_384	Design Creek Flood Plain	North	Rodeo Creek	Rodeo Creek	SM	Info added	Complete	11/12/2018
10	planned_386	Morgan Territory Pond Project	East	Marsh Creek	Marsh Creek	SM	Info added	Complete	11/12/2018
11	planned_387	Livestock Ag. Pond	East	Marsh Creek	Marsh Creek	SM	Info added	Complete	11/12/2018
12	planned_388	Bayberry Pond	Central	Walnut Creek	Walnut Creek	SM	Info added	Complete	11/12/2018
13	Reference: 40 in Appendices (El Cerrito TOD Project)	Is this the correct Watershed? Main report does not describe El Cerrito as being part of Wildcat Creek watershed	Will Provost	City of El Cerrito	wprovost@ci.el-cerrito.ca.us	LA	Edit made.	Complete	11/12/2018
14	107 in Appendices	Maria Sanders is the "Operations + Environmental Services Manager", not interim	Will Provost	City of El Cerrito	wprovost@ci.el-cerrito.ca.us	SM	Edit made.	Complete	10/22/2018
15	135 in Appendices	Maria Sanders is the "Operations + Environmental Services Manager", not interim	Will Provost	City of El Cerrito	wprovost@ci.el-cerrito.ca.us	SM	Edit made.	Complete	10/22/2018
16	59	Comments: Change "The City and watershed stakeholders" to "The Cities of Richmond and El Cerrito and watershed..."	Will Provost	City of El Cerrito	wprovost@ci.el-cerrito.ca.us	SM	Edit made.	Complete	10/22/2018
17	59	Change "Daylighting" to "Daylighted" and change "City" to "City of El Cerrito" in same paragraph	Will Provost	City of El Cerrito	wprovost@ci.el-cerrito.ca.us	SM	Edit made.	Complete	10/22/2018
18	59	Add "in El Cerrito" at the end of "The formation of the Friends of Baxter Creek in 2005 to purchase land and restore Baxter Creek at Gateway Park"	Will Provost	City of El Cerrito	wprovost@ci.el-cerrito.ca.us	SM	Edit made.	Complete	10/22/2018
19	59	Change "Some these projects include:" to "Some of these..."	Will Provost	City of El Cerrito	wprovost@ci.el-cerrito.ca.us	SM	Edit made.	Complete	10/22/2018
20	59	say The Friends of Five Creeks "coordinates with the City of El Cerrito" on education	Will Provost	City of El Cerrito	wprovost@ci.el-cerrito.ca.us	SM	Edit made.	Complete	10/22/2018
21	59	After Poinsett Park add "in El Cerrito"	Will Provost	City of El Cerrito	wprovost@ci.el-cerrito.ca.us	SM	Edit made.	Complete	10/19/2018

Project: Contra Costa Watersheds Stormwater Resource Plan		Submitted: August 31, 2018							
Document/Version: Public Draft Review		Comments Due: October 1, 2018							
Comment No.	SWRP Page, Section	Comment	Commenter Name	Commenter Organization	Commenter email	Responder Initials	Response	Status	Date
22	59	Add restoration of Baxter Creek along Richmond Greenway in Richmond, which was completed in 2018 as part of Richmond-Ohlone Greenway Gap Closure Project https://www.ci.richmond.ca.us/3469/Greenway-Gap-Closure	Will Provost	City of El Cerrito	wprovost@ci.el-cerrito.ca.us	SM	Edit made.	Complete	10/19/2018
23	Appendix F	Dear Contra Costa Clean Water Program, the East Bay Regional Park District looks forward to partnering with you on a number of habitat and green infrastructure projects that protect watersheds throughout Contra Costa County. We are aware of a number of projects that were submitted as part of the stormwater plan such as Rheem, Wildcat, and Kirker Creek projects. A number of projects located on our land, however, we would need more information about in order to fully commit to them such as who the stakeholder is and a description of the project. In other words, there is not enough information for the Park District to provide meaningful comments. I understand that we can still add projects when the GIS-based project viewer is complete at the end of January. Please let us know what are the next steps.	Sandra Hamlet	East Bay Regional Park District	SHamlet@ebparks.org	SM	Emailed commenter on 10/10/2018 to explain project opportunities and offered to set a time to discuss the process. Sent follow-up email on 11/7/2018.	Complete	11/12/2018
24	Throughout	Update footers and date of document	Sandy Mathews	LWA	sandym@lwa.com	SM	Updated and removed draft.	Complete	10/19/2018
25	Pages ES-8 and 10-5	Add web tool link	Sandy Mathews	LWA	sandym@lwa.com	CG	Added link to CCCWP SWRP Page.	Complete	11/12/2018
26	Appendix D	Add Public RTC table	Sandy Mathews	LWA	sandym@lwa.com	SM	Added table of public comments.	Complete	11/12/2018

Appendix E: Outreach Plan

JULY 2017

CONTRA COSTA CLEAN WATER PROGRAM

Contra Costa Watersheds Stormwater Resource Plan

Stakeholder Outreach, Education and Engagement Plan

Prepared by

SARAH PUCKETT WATER RESOURCES CONSULTING
LARRY WALKER ASSOCIATES
GEOSYNTEC CONSULTANTS
PSOMAS
DAN CLOAK ENVIRONMENTAL
AMEC FOSTER WHEELER

Table of Contents

INTRODUCTION	1
SWRP Guidelines.....	1
PUBLIC EDUCATION AND PARTICIPATION OPPORTUNITIES: COUNTY-WIDE	2
Contra Costa Clean Water Program and Stormwater Permittees	2
Green Infrastructure Plan Coordination	3
Technical Advisory Group	4
Contra Costa Watershed Forum	6
Integrated Regional Water Management Groups	6
East Contra Costa IRWM	7
Bay Area IRWMP.....	7
Disadvantaged Communities	8
PUBLIC EDUCATION AND PARTICIPATION OPPORTUNITIES: PLANNING UNITS	9
East County Planning Unit.....	10
Central County Planning Unit.....	10
North County Planning Unit.....	12
South County Planning Unit.....	12
West County Planning Unit	13
MEDIA OUTREACH	14
OUTREACH ACTIVITIES MAJOR MILESTONES WORKING SCHEDULE	14
APPENDIX A – WORKING CONTACT INFORMATION FOR ALL STAKEHOLDERS WITHIN CONTRA COSTA COUNTY.....	A-1
APPENDIX B – CCCWP MANAGEMENT COMMITTEE ROSTER.....	B-1
APPENDIX C – MAPS OF DISADVANTAGED COMMUNITIES IN CONTRA COSTA COUNTY	C-1

INTRODUCTION

Effective community engagement is essential to the success and acceptance of stormwater management projects and the development of a meaningful Contra Costa Watersheds Stormwater Resource Plan (SWRP). The Contra Costa Clean Water Program (CCCWP) staff and team of consultants (Project Team) will conduct public meetings and outreach to community stakeholders, including local watershed groups, nonprofit organization, cities, government agencies, and special districts, to solicit community comments, feedback and suggestions for local stormwater projects that reflect local values and needs within all of Contra Costa County's watersheds. A working list of contact information for the Project Team and all stakeholders is in **Appendix A**.

This Stakeholder Outreach, Education and Engagement Plan (Outreach Plan) describes public engagement opportunities for Contra Costa County's well-organized and empowered community groups to learn about the planning process, provide feedback on process and priorities, and submit potential project ideas for stormwater projects that incorporate multiple benefits including water quality, water supply augmentation, flood control, habitat restoration, social involvement, and community enhancement.

The Project Team will engage stakeholders by working with the SWRP Technical Advisory Group, the 21 stormwater Permittees of Contra Costa County, and established watershed groups and forums throughout the planning area. Outreach will be coordinated at key points in the development of the SWRP, such as the at the initiation of SWRP development, during the compilation of existing project concepts, following the development of draft evaluation criteria, and during the review of the draft SWRP.

SWRP Guidelines

The State Water Resources Control Board (State Water Board) adopted Guidelines¹ to provide baseline requirements for the development of watershed-based Stormwater Resource Plans. Key goals for public education and public participation, outlined in the Guidelines (Section F, page 33) and listed below, guide this Outreach Plan for the Contra Costa Watersheds SWRP:

A stormwater resource plan shall...[p]rovide for community participation in plan development and implementation. (Wat. Code, § 10562, subd. (b)(4).)

To maximize community-based benefits, key stakeholders and the public should be involved in all appropriate implementation steps of the Storm Water Resource Plan. Public education and opportunities for public participation in actions, decisions, and projects implemented through watershed-based storm water management should be provided. The Plan

¹ Storm Water Resource Plan Guidelines, December 15, 2015, State Water Resources Control Board.

should include or provide for public education and public participation goals addressing the following elements:

- i. Public education and public participation opportunities to engage the public when considering major technical and policy issues related to the development and implementation of the Plan;
- ii. Mechanisms, processes, and milestones that have been or will be used to facilitate public participation and communication during development and implementation of the Plan;
- iii. Mechanisms to engage members of affected communities in project design and implementation;
- iv. Identification and inclusion of specific audiences including local ratepayers, developers, locally regulated commercial and industrial stakeholders, nongovernmental organizations, nonprofit organizations, and the general public;
- v. Strategies to engage disadvantaged and climate vulnerable communities within the Plan boundaries and ongoing facilitation and tracking of their involvement in the planning process;
- vi. Efforts to identify and address specific, runoff-related environmental injustice issues within the watershed; and
- vii. A schedule for initial public engagement and education.

PUBLIC EDUCATION AND PARTICIPATION OPPORTUNITIES: COUNTY-WIDE

Contra Costa County has four established groups that coordinate watershed planning efforts among stakeholders at a regional or county-wide scale. The Project Team will work with these groups to develop the SWRP. These include the CCCWP, the Contra Costa Watershed Forum, and two Integrated Regional Water Management groups, the East Contra Costa County and Bay Area groups. There are several disadvantaged communities located in cities and unincorporated areas of Contra Costa County. The Project Team will bring together a group of technical advisors representing municipalities, County-wide watershed planning groups, and disadvantaged communities to help guide the development of the SWRP. These groups and outreach efforts to these groups are described in more detail below.

Contra Costa Clean Water Program and Stormwater Permittees

The CCCWP serves and is governed by unincorporated Contra Costa County, the Contra Costa County Flood Control and Water Conservation District (Flood Control), and 19 incorporated cities and towns (Antioch, Brentwood, Clayton, Concord, El Cerrito, Hercules, Lafayette, Martinez, Oakley, Orinda, Pinole, Pittsburg, Pleasant Hill, Richmond, San Pablo, San Ramon, Walnut Creek, towns of Danville, Moraga), which are collectively called the “Permittees”.

The mission of the CCCWP is to coordinate and assist Permittees’ efforts to reduce and/or eliminate pollutant discharges into and from their municipal storm drain

systems in compliance with their National Pollutant Discharge Elimination System (NPDES) municipal stormwater permits.

Stormwater discharges in Contra Costa County are covered by two NPDES stormwater permits.² The eastern portion of the County, which drains to the Delta and includes portions of unincorporated Contra Costa County, Flood Control, and the cities of Antioch, Brentwood, and Oakley, is covered under an NPDES stormwater permit³ issued by the Central Valley Regional Water Board (Region 5). All of the other Contra Costa municipalities, including portions of unincorporated Contra Costa County and Flood Control, drain to the San Francisco Bay and are covered under a NPDES stormwater permit issued by the San Francisco Bay Regional Water Board (Region 2). This stormwater permit is commonly known as the Municipal Regional Permit or MRP.⁴ The NPDES stormwater permits implement load reduction requirements for pollutants with established Total Maximum Daily Loads (TMDLs). The East Contra Costa stormwater permit largely matches the requirements of the MRP, and hereafter use of MRP refers collectively to both permits.

Decisions regarding group activities for which Contra Costa Permittees choose to conduct and/or participate are made by CCCWP's Management Committee (**Appendix B**), which is the CCCWP's decision-making body, and is comprised of representatives of the 21 Permittees of Contra Costa County. The Management Committee meets monthly and directs and monitors the implementation of all group activities. Five subcommittees (public information/participation, development, municipal operations, administrative, and monitoring) review, research, and make recommendations to the CCCWP Management Committee on the topics they are assigned. Designated CCCWP representatives participate on equivalent Bay Area Stormwater Management Agencies Association (BASMAA) subcommittees focused on the implementation of regional tasks.

There will be regular updates on progress and development of the SWRP to the CCCWP Management Committee. The Project Team has already started reporting to the CCCWP Management Committee on project status at the monthly Management Committee meetings. The Project Team will also use the CCCWP Development Committee as a forum to get Permittee feedback on specific items, particularly the interface between the SWRP and the developing MRP-mandated Green Infrastructure Plans.

Green Infrastructure Plan Coordination

The MRP (Provision C.3.j) requires each Permittee to complete and implement a

² As of the writing of this Outreach Plan, an agreement had been reached between the San Francisco Bay and Central Valley Regional Water Boards and the County (including relevant permittees) to transfer regulatory authority of the communities in the eastern portion of the County from the Central Valley to the San Francisco Bay Regional Water Board.

³ East Contra Costa County Municipal NPDES Permit (Order No. R5-2020-0102)

⁴ San Francisco Bay Area Municipal Regional Permit (MRP; Order No. R2-2015-0049)

Green Infrastructure Plan. MRP Green Infrastructure Plan requirements include, but are not limited to: prioritization of potential green infrastructure projects on public and private parcels, identification and updates to planning documents to reflect a preference for green infrastructure, and a system to track and map planned and completed projects. These Plans are required to meet the MRP's short and long term reduction goals for polychlorinated biphenyls (PCBs) and mercury pollutant loads, implementing the TMDLs for these pollutants.

CCCWP Permittees will leverage the SWRP process in order to develop their mandated Green Infrastructure Plans. These two efforts are occurring in parallel and will be coordinated and leveraged. For instance, the multi-benefit green infrastructure project opportunities identified through SWRP analyses will be vetted by Permittees for inclusion in their Green Infrastructure Plans. Outreach and engagement processes will also be leveraged. Outreach for the SWRP will provide early information to community stakeholders about the relationship between the SWRP processes and the Green Infrastructure Plan processes as well as about the value and multiple benefits of green infrastructure. Permittees will be able to leverage the outreach work conducted through the SWRP process for their more focused jurisdiction specific green infrastructure outreach efforts.

The estimated completion date for the Final SWRP is January 2019. Contra Costa Permittees must complete their Green Infrastructure Plans by September 30, 2019.

Technical Advisory Group

A Technical Advisory Group (TAG) (**Table 1**), made up of representatives from national, state, regional, and local agencies, and stakeholder groups, was established to help develop the SWRP. The TAG will provide direction to the Project Team developing the SWRP, review preliminary work projects, and assist in coordinating efforts between the plan development and related stormwater permit compliance efforts.

The Project Team met several times and created a list of desirable characteristics to create an effective and diverse TAG. Many of the TAG members were chosen because they are involved in multiple other stakeholder groups and represent a diversity of perspectives throughout the County, including those from disadvantaged communities (DACs). TAG members have expertise in watershed planning, environmental planning and engineering, and have an in-depth knowledge of ecological and social characteristics of Contra Costa County watersheds.

The TAG will meet quarterly between June 2017 and January 2019. The Project Team will use e-mail and a software communication program called SharePoint to communicate with the TAG. Contact information for TAG representatives is in **Appendix A**.

Table 1. Contra Costa Watersheds SWRP Technical Advisory Group (TAG)		
Name	Agency/Organization	Other Affiliations
Water Board Representatives		
Kelley List	State Water Resources Control Board	
Keith Lichten (Dale Boywer - Alternate)	San Francisco Bay Regional Water Quality Control Board	
CCCWP Permittees/Municipal Representatives		
Jolan Longway	City of Pittsburg	CCCWP Management and Monitoring Committees; jurisdiction includes disadvantaged communities
Will Provost	City of El Cerrito	CCCWP Management Committee; jurisdiction includes disadvantaged community
Rinta Perkins	City of Walnut Creek	CCCWP Management Committee and Municipal Operations Committee
Mitch Avalon	Unincorporated Contra Costa County and Contra Costa County Flood Control and Water Conservation District	Former Deputy Public Works Director and Deputy Chief Engineer Contra Costa County Flood Control and Water Conservation District; Alhambra Watershed Council; Contra Costa Watershed Forum Executive Committee; author of Contra Costa Flood Control and Water Conservation District 50 Year Plan: "From Channels to Creeks"; Friends of the San Francisco Estuary Board of Directors President; San Francisco Estuary Institute Board of Directors; Stormwater initiative to develop statewide ballot measure to provide funding for stormwater and flood protection services and projects; jurisdiction includes disadvantaged communities
Stakeholder Groups		
Jeff Odefey	American Rivers	US Water Alliance (One Water Summit); CA Water Partnership; State Water Resources Control Board STORMS Finance Subcommittee; led past stormwater management project planning processes in Contra Costa's Marsh, Wildcat, San Pablo and Rheem Creek watersheds
Juliana Gonzales	The Watershed Project	Organization's work includes stormwater management projects in disadvantaged communities

Table 1. Contra Costa Watersheds SWRP Technical Advisory Group (TAG)		
Name	Agency/Organization	Other Affiliations
Igor Skaredoff	Contra Costa Resource Conservation District	Alhambra Watershed Council; Friends of Alhambra Creek; Walnut Creek Watershed Council, Contra Costa Watershed Forum Executive Committee; Contra Costa Local Agency Formation Commission; Jurisdiction includes disadvantaged communities
Mike Yeraka	Diablo Water District	East County Integrated Regional Water Management Plan (IRWMP) Group Representative; East County Water Management Association; East County Groundwater Sustainability Agencies; jurisdiction includes disadvantaged communities

Contra Costa Watershed Forum

The Contra Costa Watershed Forum (<http://cocowaterweb.org>) provides a central point of organization for approximately 50 community groups, private citizens, state and local agencies, and others interested in stream stewardship and watershed health. The Contra Costa Watershed Forum’s regularly scheduled meetings are on the second Wednesdays of odd months. The group is coordinated by the Contra Costa Resource Conservation District.

Contra Costa Watershed Forum meetings will serve as one of the primary outreach and participation venues for engaging the public in the development of the SWRP. The Project Team will provide regular updates on the planning process at Contra Costa Watershed Forum meetings, and will also solicit feedback at key points in the process.

Integrated Regional Water Management Groups

Integrated Regional Water Management (IRWM) is defined by the California Department of Water Resources (DWR) as a collaborative effort to manage all aspects of water resources in a region. IRWM groups develop IRWM Plans. There are two regional IRWM groups in Contra Costa County, the East Contra Costa County and Bay Area.

Senate Bill 985, an amendment to the Stormwater Resource Planning Act and passed on August 28, 2014, requires the regional IRWM group to incorporate the final SWRP into their IRWM Plans:

A stormwater resource plan shall [u]pon development, be submitted to any applicable integrated regional water management group. Upon receipt, the integrated regional water management group shall incorporate the stormwater resource plan into its integrated regional water management plan. (Water Code Section 10562)

The Project Team will keep both regional IRWM groups updated about the development of the Contra Costa Watersheds SWRP. Both IRWMP groups provided letters of support when the CCCWP applied for funding to develop the SWRP.. The following sections provide more detail how the Project Team and IRWM groups will coordinate efforts. After the SWRP is finalized, it will be incorporated into the Bay Area and East Contra Costa County IRWM Plans.

East Contra Costa IRWM

The East Contra Costa County IRWM (<http://www.eccc-irwm.org>) is a multiple-stakeholder collaboration to manage all aspects of water resources in the 350-square mile region north and east of Mount Diablo and south and west of the San Joaquin River and is made up of 12 member agencies (**Table 2**).

Mike Yeraka, General Manager of the Diablo Water District, has agreed to be the liaison between the TAG and the East Contra Costa County IRWM group and will update the East Contra Costa County IWRM group about the development of the Contra Costa Watersheds SWRP. The East Contra Costa County IWRM group meets bi-monthly on the fourth Wednesdays of the month and is coordinated by the Contra Costa Water District.

Table 2. East Contra Costa County IRWM Member Agencies	
City of Antioch	Tom Coley
City of Brentwood	John Samuelson
Byron-Bethany Irrigation District	Rick Gilmore
Contra Costa County Flood Control	Paul Detjens
Contra Costa Water District	Mark Seedall or Jeff Quimby
Delta Diablo	Jayne Strommer
Diablo Water District	Mike Yeraka
Discovery Bay Community Services District	Catherine Kutsuris
East Contra Costa County Habitat Conservancy	Abby Fateman
East Contra Costa Irrigation District	Pat Corey
Ironhouse Sanitary District	Jenny Skrel
City of Pittsburg	Walter Pease

Bay Area IRWMP

The Bay Area IRWM Plan (BAIRWMP) (<http://www.bairwmp.org>) is a nine-county effort to coordinate and improve water supply reliability, protect water quality, manage flood protection, maintain public health standards, protect habitat and watershed resources, and enhance the overall health of the San Francisco Bay. The Coordinating Committee is the coordinating body for the BAIRWMP. Steven Ritchie, Assistant General Manager of the San Francisco Public Utilities District, is the chairman of the BAIRWMP Coordinating Committee.

The BAIRWMP region has the same boundary as the San Francisco Bay Regional Water Board (Region 2). The BAIRWMP region is further divided into four

subregions to address local issues and projects within that subregion. The East Subregion includes the portions of Contra Costa and Alameda County that are within Region 2. There are two people or “Leads” that represent the East Subregion on the BAIRWMP Coordinating Committee: Mark Boucher of Flood Control represents Contra Costa County, and Carol Mahoney of Zone 7 Water Agency represents Alameda County.

There is no regular East Subregion meeting. Mark has an e-mail list with engaged stakeholders from the East Subregion. Mitch Avalon, a consultant for Flood Control, is on the TAG and will coordinate with Mark Boucher to identify stormwater projects in the East Subregion and update the BAIRWMP Coordinating Committee on major SWRP development milestones. The BAIRWMP Coordinating Committee meets the fourth Monday of the month.

Disadvantaged Communities

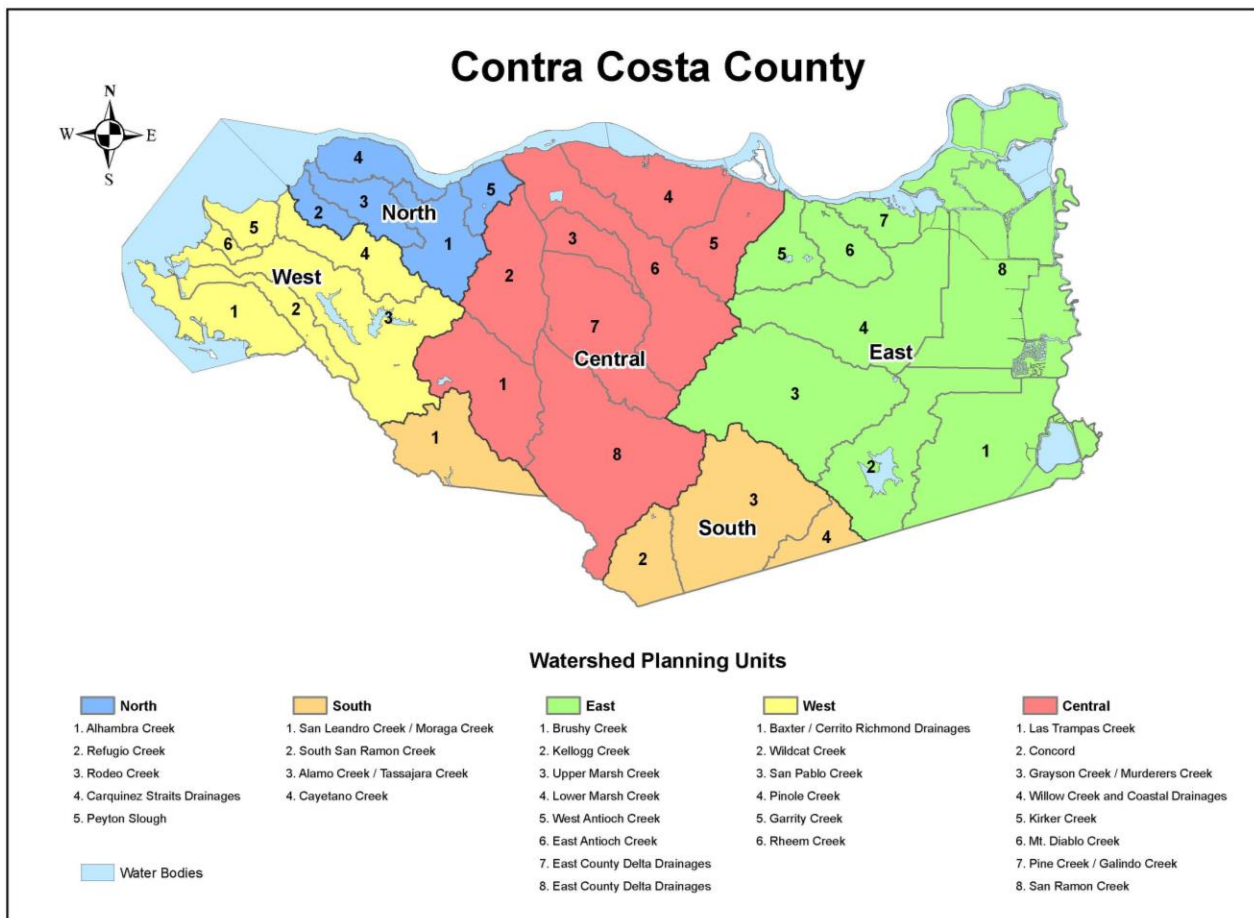
Disadvantaged communities (DACs) located within the Contra Costa Watersheds SWRP boundaries include areas in unincorporated Contra Costa County (North Richmond, Tara Hills, Rodeo, Crockett, Pacheco, Bay Point, and Bethel Island), and in the cities of Richmond, El Cerrito, Pinole, San Pablo, Martinez, Concord, Pleasant Hill, Antioch, Pittsburg, Oakley, and Brentwood. DACs were identified using the California Department of Water Resources Disadvantaged Communities Mapping Tool website (<https://gis.water.ca.gov/app/dacs/>), a DAC indicator for Proposition 1. DACs were identified for Disadvantaged Community Block Groups, Disadvantaged Community Tracts and Disadvantaged Community Places. Maps of DACs in Contra Costa County and each region are in **Appendix C**.

The SWRP will support multi-benefit urban greening efforts in DACs, where a lack of community resources can impact quality of life, including having access to parks, open spaces, stream trails, sports fields, etc. The SWRP will create a pathway for identification, development and potential future grant funding of green infrastructure projects that are a critical component of broader urban greening initiatives in these areas. Green infrastructure projects located in DACs may be particularly effective at reducing pollutant loads in Contra Costa County, as many DACs are located in older industrial areas that have been identified as high opportunity areas for pollutant load reductions.

Six of the ten representatives on the TAG serve or represent DACs within Contra Costa County. DACs are also located in four of the five watershed planning units. American Rivers, a TAG representative, has undertaken two multi-stakeholder efforts to identify multi-benefit stormwater projects in the Wildcat, San Pablo and Rheem Creek watersheds, which include large portions of the DACs of North Richmond, Richmond, and San Pablo, and in the Marsh Creek Watershed, which include portions of DACs in Brentwood and Oakley. These initial stormwater planning efforts will be incorporated into the Contra Costa Watershed SWRP and expanded to include larger areas of the West County and East County Planning Units.

PUBLIC EDUCATION AND PARTICIPATION OPPORTUNITIES: PLANNING UNITS

In addition to the County-wide outreach effort described in detail above, the Project Team will lead a more targeted, local outreach effort to stakeholder groups in five Watershed Planning Units throughout the County (**Figure 1**). This section contains a brief description of the planning units and stakeholder groups within each unit. A more detailed description of the planning units will be provided in the SWRP. Some special districts and agencies have County-wide jurisdiction, but have specific interest and projects in local watersheds. These agencies and special districts are listed in multiple planning units and include the East Bay Regional Park District, Flood Control, Contra Costa County, the Contra Costa County Resource Conservation District, and the Contra Costa Mosquito and Vector Control District. **Appendix A** contains a working list of contact information for all organizations, stakeholders and agencies both County-wide and within each planning unit.



East County Planning Unit

East County watersheds have a greater proportion of agricultural land uses and high soil infiltration capacity. This planning unit contains many recently developed areas or areas planned for development.

The creeks and watersheds in the East County Planning Unit include Marsh Creek, East and West Antioch Creek Watersheds, Kellogg and Brushy Creek Watershed, and East County Delta Drainages.

The Friends of Marsh Creek Watershed (FOMCW) is an established watershed group in East County that will serve as one of the primary public outreach and public participation venues to engage East County stakeholders in the development of the SWRP. FOMCW has over 700 people on their e-mail list, sends out an electronic newsletter, and has a website (www.fomcw.org) to engage stakeholders.

Table 3. Stakeholder Groups in the East County Planning Unit	
Cities, Agencies and Special Districts	
Contra Costa County Board of Supervisors	Contra Costa County
Contra Costa County Flood Control and Water Conservation District	Contra Costa Resource Conservation District
East Bay Regional Park District	Marsh Creek State Park
City of Oakley	City of Antioch
City of Brentwood	Byron
Bethel Island	Knightsen Community Services District
Discovery Bay Community Services District	Contra Costa Water District
Ironhouse Sanitary District	Department of Water Resources
Delta Diablo (formerly Delta Diablo Sanitation District)	Diablo Water District
East Contra Costa Irrigation District	Byron-Bethany Irrigation District
Nonprofits and Community Groups	
Friends of Marsh Creek Watershed	John Marsh Historic Trust
East Contra Costa County Habitat Conservancy	Brentwood Agricultural Land Trust
Save Mount Diablo	Earth Team

Central County Planning Unit

Central County watersheds contain important open space areas, and generally drain from the Mount Diablo foothills through suburban areas to the Suisun Bay (Walnut Creek and Mount Diablo Creek) or the Sacramento-San Joaquin Delta (Willow and Kirker Creeks)

Central County watersheds include Walnut Creek, Mount Diablo Creek, Willow and Kirker Creek Watersheds.

The Walnut Creek Watershed Council (WCWC) is an established watershed council in Central County that will serve as one of the primary public outreach and public participation venues to engage West County stakeholders in the development of the SWRP. The WCWC is a voluntary, non-regulatory stakeholder group that supports a healthy and sustainable watershed, which is the largest in Contra Costa County. The mission of the WCWC is to support community efforts, scientific studies, public education, and restoration projects that protect and enhance beneficial uses and resources in the entire watershed. The WCWC consists of the 16 government agency and 11 non-profit supporters. The WCWC meetings are the first Thursday of even months and WCWC Executive Committee meetings are the first Thursday of odd months. All meetings are organized by the Contra Costa Resource Conservation District.

Table 4. Stakeholder Groups in the Central County Planning Unit	
Cities, Agencies and Special Districts	
Contra Costa County Board of Supervisors	Contra Costa County
Contra Costa County Flood Control and Water Conservation District	Contra Costa Resource Conservation District
East Bay Regional Park District	Mount Diablo State Park
City of Walnut Creek	City of Pittsburg
City of Concord	City of Clayton
City of Pleasant Hill	City of Lafayette
City of San Ramon	City of Martinez
Town of Danville	Town of Moraga
Delta Diablo	Contra Costa Water District
Central Contra Costa Sanitary District	East Bay Municipal Utilities District
Central Contra Costa Solid Waste Authority	Golden State Water Company
Castle Rock County Water District	Cal State East Bay
Nonprofits and Community Groups	
East Contra Costa County Habitat Conservancy	Save Mount Diablo
Walnut Creek Watershed Council	Diablo Valley Fly Fisherman
Sustainable Contra Costa	Friends of the Creeks
Friends of San Ramon Creek	Mount Diablo Audubon
Greenbelt Alliance	John Muir Land Trust
Sustainable Walnut Creek	Walnut Creek Open Space Foundation
Friends of Pleasant Hill Creeks	
Mount Diablo Resource Recovery	

North County Planning Unit

North County watersheds consist of diverse land uses, including rural, open space areas in the upper watersheds and urbanized and industrial areas in the lower watershed flowing toward the Carquinez Strait.

Watersheds in the North County Planning Unit include Alhambra Creek, Peyton Slough, Refugio, Rodeo and Carquinez Watersheds.

The Alhambra Watershed Council (AWC) is an established watershed council in the North County Planning Unit that will serve as one of the primary public outreach and public participation venues to engage North County stakeholders in the development of the SWRP. The AWC meetings are the first Tuesdays of the month and are organized by the Contra Costa Resource Conservation District.

Table 5. Stakeholder Groups in the North County Planning Unit	
Cities, Agencies and Special Districts	
Contra Costa County Board of Supervisors	Contra Costa County
Contra Costa County Flood Control and Water Conservation District	Contra Costa Resource Conservation District
East Bay Regional Park District	Contra Costa Water District
City of Martinez	City of Hercules
Central Contra Costa Sanitary District	
Nonprofits and Community Groups	
Friends of Alhambra Creek	John Muir Land Trust
Alhambra Watershed Council	Partners for Rodeo Creek

South County Planning Unit

The South County Planning Unit includes watersheds that do not drain directly from the County to the San Francisco Bay. Protection of water supply (quantity and quality) is a key factor in this area.

Creeks and reservoirs in the South County Planning Unit include Upper Alameda Creek, Upper San Leandro and Moraga Creeks, Upper San Leandro Reservoir, and Tassajara Creek.

The Project Team will work with Cities, agencies, special districts and local stakeholders to determine the best venue to engage South County stakeholders in the development of the SWRP.

Table 6. Stakeholder Groups in the South County Planning Unit	
Cities, Agencies and Special Districts	
Contra Costa County Board of Supervisors	Contra Costa County
Contra Costa County Flood Control and Water Conservation District	Contra Costa Resource Conservation District
East Bay Regional Park District	East Bay Municipal Utilities District
City of San Ramon	City of Orinda

Table 6. Stakeholder Groups in the South County Planning Unit	
Town of Moraga	Alameda County Zone 7 Water Agency
Nonprofits and Community Groups	
Alameda Creek Alliance	Save Mount Diablo
Friends of San Ramon Creek	Friends of Orinda Creeks

West County Planning Unit

In the West County Planning Unit, some watersheds are heavily urbanized, while others are less developed in the upper watersheds and become more urbanized as they drain towards San Francisco Bay.

Creeks, watersheds and reservoirs in the West County Planning Unit include Pinole Creek, Wildcat Creek, Garrity and Rheem Creeks, Baxter Creek, Cerrito Creek, San Pablo Creek, West Richmond watershed, San Pablo Reservoir, and Briones Reservoir.

The Wildcat and San Pablo Creek Watershed Council (WSPWC) is an established watershed council in the West County Planning Unit that will serve as one of the primary public outreach and public participation venues to engage West County stakeholders in the development of the SWRP. The WSPWC represents over 30 years of collaborative, consensus-based planning with participation of various citizens, local nonprofits, resource and regulatory agency personnel, and municipal public agency and special district management staff. The WSPWC is recognized by the Contra Costa County Board of Supervisors as the coordinating body for Wildcat and San Pablo watershed-related issues such as flood control, stormwater management, land development, transposition impacts, endangered species protection, fisheries and riparian restoration, as well as youth education and stewardship. The WSPWC meets the fourth Thursdays of odd months at the City of San Pablo.

Table 7. Stakeholder Groups in the West County Planning Unit	
Cities, Agencies and Special Districts	
Contra Costa County Board of Supervisors	Contra Costa County
Contra Costa County Flood Control and Water Conservation District	East Bay Regional Park District
Contra Costa Resource Conservation District	East Bay Municipal Utilities District
City of Richmond	City of San Pablo
City of El Cerrito	City of Pinole
City of Hercules	City of Orinda
North Richmond (unincorporated)	El Sobrante (unincorporated)
West County Wastewater District	Central Contra Costa Sanitary District
Army Corps of Engineers	

Table 7. Stakeholder Groups in the West County Planning Unit	
Nonprofits and Community Groups	
Wildcat and San Pablo Creek Watershed Council	The Watershed Project
San Pablo Watershed Neighbors Education and Restoration Society (SPAWNERS)	Urban Tilth
Friends of Five Creeks	California Urban Streams Partnership (CUSP)
Citizens for a Greener El Sobrante (C4AGES)	Friends of Pinole Creek
North Richmond Green Team	Neighborhood House of North Richmond
Trust for Public Land	Earth Team
Ecovillage Farm Center	Friends of the San Francisco Estuary
Trails for Richmond Action Committee	North Richmond Shoreline Open Space Alliance
John Muir Chapter Trout Unlimited	San Francisco Estuary Institute
Restoration Design Group	San Francisco Estuary Partnership

MEDIA OUTREACH

The project team will continue to communicate with and reach out to all stakeholders throughout the development of the SWRP. The project team will develop a master e-mail list based on the stakeholder contact list in **Appendix D** to announce upcoming stakeholder engagement opportunities and keep stakeholders engaged and informed about major milestones and the development progress of the SWRP. The CCCWP will add information on the SWRP to their current website, www.ccleanwater.org.

OUTREACH ACTIVITIES MAJOR MILESTONES WORKING SCHEDULE

Projected Date	Meeting/Outreach Activity	Goal
April 13	Presentation to the Contra Costa Public Managers Association (Contra Costa City Managers and County Administrator)	Announce upcoming SWRP process to Contra Costa's City Managers. Discuss relationship between the SWRP and the mandated Municipal Green Infrastructure Plans and ensure that City Managers understand relationship and upcoming staffing needs for the two planning processes.

Projected Date	Meeting/Outreach Activity	Goal
May 15 (Municipal Stakeholders) July 14 (All other Watershed Groups and Stakeholders)	Email solicitation of existing watershed project concepts for inclusion in the SWRP process. Deadlines for submission: May 15 (Municipal Stakeholders) and July 14 (All Other Watershed Groups and Stakeholders).	Develop draft list and maps of existing stakeholder stormwater project concepts for inclusion in the planning process.
May 17	Presentation at Contra Costa Watershed Forum Meeting	Announce launch of development of SWRP; inform stakeholders of project goals and schedule, discuss questions and get feedback on information presented to date.
June 1	Presentation at Contra Costa Resource Conservation District Staff Meeting	Provide information to CCRCDD staff about SWRP and get feedback on coordination and outreach opportunities.
June 27	Technical Advisory Group Kickoff Meeting #1	Develop goals and objectives, formalize roles, develop schedule for future meetings, get feedback on SWRP Outreach Plan.
July 12	Presentation at Contra Costa Watershed Forum Meeting	Provide an update on the SWRP planning process. Discuss solicitation for existing project concepts and answer questions.
July 31	Share document with Project Team and TAG on SharePoint	Final Stakeholder, Outreach and Engagement Plan.
August 21	Share document with Project Team and TAG on SharePoint	Draft Technical Memo Describing Screening Process/Criteria.
Week of August 28 (tentative – pending response from stakeholder group; may get moved later in the fall)	Friends of Marsh Creek Watershed (East County Planning Unit Stakeholder Outreach Meeting)	Engage East County stakeholders in the SWRP development and get input on draft project evaluation criteria and draft list and maps of stormwater projects.
August 28	Presentation at East Subregion Bay Area IRWM Coordinating Committee Meeting	Provide overview of SWRP planning process, and discuss integration of SWRP and Bay Area IRWMP. Confirm that relevant IRWMP projects are included in draft list and maps of stormwater projects.

Projected Date	Meeting/Outreach Activity	Goal
August 30	Presentation at East Contra Costa County IRWMP Meeting	Provide overview of SWRP planning process, and discuss integration of SWRP and East County IRWMP. Confirm that relevant IRWMP projects are included in draft list and maps of stormwater projects.
September 5	Alhambra Creek Watershed Council Meeting (North County Planning Unit Stakeholder Outreach Meeting)	Engage North County stakeholders in the SWRP development and get input on draft project evaluation criteria and draft list and maps of stormwater projects.
September 7	Walnut Creek Watershed Council Meeting (Central County Planning Unit Stakeholder Outreach Meeting)	Engage Central County stakeholders in the SWRP development and get input on draft project evaluation criteria and draft list and maps of stormwater projects.
September 13	Presentation and/or announcements at Contra Costa Watershed Forum Meeting	Update on SWRP Plan development and outreach efforts to date.
September 21	Wildcat and San Pablo Creek Watershed Council Meeting (West County Planning Unit Stakeholder Outreach Meeting)	Engage West County stakeholders in the SWRP development and get input on draft project evaluation criteria and final draft list and maps of stormwater projects.
Late September	Alameda Creek Alliance (South County Planning Unit Stakeholder Outreach Meeting)	Engage South County stakeholders in the SWRP development and get input on draft project evaluation criteria and draft list and maps of stormwater projects.
Late October	Share list and map with Project Team and TAG on SharePoint	Final List and Map of Stakeholder Projects.
End of October/ Early November	Technical Advisory Group Meeting #2	Update on results of Stakeholder Workshops; update on modeling approach and prioritization criteria; discuss and get feedback on approach to implementation strategy.

Projected Date	Meeting/Outreach Activity	Goal
November 14	Presentation and/or announcements at Contra Costa Watershed Forum Meeting	Update on SWRP development.
January 10, 2018	Presentation and/or announcements at Contra Costa Watershed Forum Meeting	Update on SWRP development
Jan/Feb 2018	Technical Advisory Group Meeting #3	Review preliminary results of analysis and project prioritization; discuss selection of high priority project opportunities for project concept plan development.
February 28	Share document with Project Team and TAG on SharePoint	Technical Memo on Draft Implementation Strategy.
March 14	Presentation and/or announcements at Contra Costa Watershed Forum Meeting	Update on SWRP development; discuss implementation strategy.
May 9	Presentation and/or announcements at Contra Costa Watershed Forum Meeting	Update on SWRP development.
June 2018	Technical Advisory Group Meeting #4	Feedback from TAG on SWRP Administrative Draft.
July 31	E-mail to master stakeholder outreach list; post on website and share with Project Team on SharePoint; consider holding a workshop to review SWRP Public Draft content using the Contra Costa Watershed Forum (July 11) or other stakeholder meeting as a workshop venue.	Begin soliciting public comments on Public Draft SWRP. Summary of public comments by October 31.
Fall (tentative)	E-mail to master stakeholder outreach list; post on website and share with TAG and Project Team on SharePoint	Announce SWRP Round 2 Implementation Funding.
January 31, 2019	E-mail to master stakeholder outreach list; post on website and share with TAG and Project Team on SharePoint	Announce posting of Final SWRP.

**Appendix A – Working Contact Information for All Stakeholders
within Contra Costa County**

The July 2017 version of this list was removed, please refer to the latest version in Appendix C of the CCW SWRP.

Appendix B – CCCWP Management Committee Roster



MANAGEMENT COMMITTEE
FY 2017-18 Roster

Chair: Chris McCann
Vice Chair: Donna Feehan

Program Staff: Rachel Kraai
Meets: 3rd Wednesday, 1:30-4:30pm

Agency and Address	Primary Representative	Alternate Representatives
City of Antioch PO Box 5007 Antioch, CA 94531-5007	Phil Hoffmeister Administrative Analyst II (925) 779-6169 phoffmeister@ci.antioch.ca.us	Lynne Filson Assistant City Engineer (925) 779-7025 lfilson@ci.antioch.ca.us
City of Brentwood 150 City Park Way Brentwood, CA 94513	Jagtar "Jack" Dhaliwal, PE Assistant Director of Public Works/Engineering (925) 516-5128 jdhaliwal@brentwoodca.gov	Meghan Laporta Associate Engineer (925) 516-5171 mlaporta@brentwoodca.gov
City of Clayton 6000 Heritage Trail Clayton, CA 94517	Laura Hoffmeister Assistant to the City Manager (925) 673-7308 lhoffmeister@ci.clayton.ca.us	Mindy Gentry Community Development Director (925) 673-7343 mgentry@ci.clayton.ca.us Rick Angrisani City Engineer (925) 363-7433 ricka@permcoengineering.com
City of Concord 1950 Parkside Drive, M/S 40 Concord, CA 94519-2626	Robert Ovadia City Engineer (925) 671-3470 robert.Ovadia@cityofconcord.org	Kevin Marstall Senior Civil Engineer (925) 671-3257 kevin.marstall@cityofconcord.org Frank Kennedy Stormwater Consultant (925) 932-7857 fjk@fjkennedy.com
Contra Costa County 255 Glacier Drive Martinez, CA 94553 (925) 313-2000	Cece Sellgren Stormwater Manager (925) 313-2296 cece.sellgren@pw.cccounty.us	Mike Carlson Deputy Director (925) 313-2321 mike.carlson@pw.cccounty.us Julie Bueren Public Works Director (925) 313-2201 julie.bueren@pw.cccounty.us



MANAGEMENT COMMITTEE
FY 2017-18 Roster

<p>CCC Flood Control & Water Conservation District 255 Glacier Drive Martinez, CA 94553</p>	<p>Mike Carlson Deputy Director (925) 313-2321 mike.carlson@pw.cccounty.us</p>	<p>Tim Jensen Senior Civil Engineer (925) 313-2390 tim.jensen@pw.cccounty.us</p>
<p>Town of Danville 510 La Gonda Way Danville, CA 94526</p>	<p>Chris McCann Clean Water Program Coordinator (925) 314-3342 cmccann@danville.ca.gov</p>	<p>Steve Lake Development Services Director (925) 314-3319 slake@danville.ca.gov</p>
<p>City of El Cerrito 10890 San Pablo Ave. El Cerrito, CA 94530</p>	<p>Stephen Prée Environmental Programs Manager/City Arborist (510) 559-7685 spre@ci.el-cerrito.ca.us</p> <p>Will Provost Management Analyst II (510) 525-7622 wprovost@ci.el-cerrito.ca.us</p>	<p>Yvetteh Ortiz Public Works Director (510) 215-4345 yortiz@ci.el-cerrito.ca.us</p> <p>Maria Sanders Operations+Envir. Services Manager (510) 559-7684 msanders@ci.el-cerrito.ca.us</p>
<p>City of Hercules 111 Civic Drive Hercules, CA 94547</p>	<p>Mike Roberts Public Works Director/City Engineer (510) 799-8241 mikeroberts@ci.hercules.ca.us</p> <p>Jeff Brown Public Works Superintendent (510) 799-8252 jbrown@ci.hercules.ca.us</p>	<p>Jose Pacheco Assistant Civil Engineer (510) 799-8247 jpacheco@ci.hercules.ca.us</p> <p>Frank Kennedy Stormwater Consultant (925) 932-7857 fjk@fjkennedy.com</p>
<p>City of Lafayette 3001 Camino Diablo Lafayette, CA 94549</p>	<p>Donna Feehan Management Analyst (925) 256-1864 dfeehan@ci.lafayette.ca.us</p>	<p>Mike Moran Public Works Director (925) 935-1238 mmoran@ci.lafayette.ca.us</p>
<p>City of Martinez 525 Henrietta Street Martinez, CA 94553</p>	<p>Tim Tucker City Engineer (925) 372-3562 ttucker@cityofmartinez.org</p>	<p>Khalil Yowakim Associate Civil Engineer (925) 372-3569 kyowakim@cityofmartinez.org</p>
<p>Town of Moraga 329 Rheem Blvd. Moraga, CA 94556</p>	<p>Edric Kwan Public Works Director/Town Engineer (925) 888-7025 ekwan@moraga.ca.us</p>	<p>Frank Kennedy Stormwater Consultant (925) 932-7857 fjk@fjkennedy.com</p>



MANAGEMENT COMMITTEE
FY 2017-18 Roster

<p>City of Oakley 3231 Main St. Oakley, CA 94561</p>	<p>Keith Coggins Engineering Development Manager (925) 625-7155 coggins@ci.oakley.ca.us</p>	<p>Billilee Saengchalern Stormwater Program Coordinator (925) 625 7154 Saengchalern@ci.oakley.ca.us</p> <p>Frank Kennedy Stormwater Consultant (925) 932-7857 fjk@fjkennedy.com</p>
<p>City of Orinda 22 Orinda Way Orinda, CA 94563</p>	<p>Larry Theis Senior Civil Engineer (925) 253-4260 ltheis@cityoforinda.org</p>	<p>Jason Chen Senior Civil Engineer (925) 253-7279 jchen@cityoforinda.org</p>
<p>City of Pinole 2131 Pear Street Pinole, CA 94564-1774</p>	<p>Tamara Miller Development Services Director/City Engineer (510) 724-9017 tmiller@ci.pinole.ca.us</p>	<p>Frank Kennedy Stormwater Consultant (925) 932-7857 fjk@fjkennedy.com</p> <p>Michelle Fitzer City Manager (510) 724-8933 mfitzer@ci.pinole.ca.us</p>
<p>City of Pittsburg 65 Civic Avenue Pittsburg, CA 94565</p>	<p>Jolan Longway Civil Engineer II (925) 252-4803 jlongway@ci.pittsburg.ca.us</p>	<p>Fritz McKinley Community Development Director (925) 252-4930 fmckinley@ci.pittsburg.ca.us</p>
<p>City of Pleasant Hill 100 Gregory Lane Pleasant Hill, CA 94523</p>	<p>Frank Kennedy Stormwater Consultant (925) 932-7857 fjk@fjkennedy.com</p>	<p>Mario Moreno City Engineer (925) 671-5252 mmoreno@pleasanthillca.org</p>
<p>City of Richmond 450 Civic Center Plaza Richmond, CA 94804</p>	<p>Joanne Le Source Control Superintendent (510) 620-6540 joanne_le@ci.richmond.ca.us</p>	<p>Ryan Smith Wastewater/Stormwater Manager (510) 620-5486 ryan_smith@ci.richmond.ca.us</p>
<p>City of San Pablo 13831 San Pablo Avenue San Pablo, CA 94806</p>	<p>Amanda Booth Environmental Programs Analyst (510) 215-3066 amandab@sanpabloca.gov</p>	<p>Karineh Samkian Environmental Programs Analyst (510) 215-3064 karinehs@sanpabloca.gov</p> <p>Barbara Hawkins City Engineer (510) 215-3061 barbarah@sanpabloca.gov</p>



MANAGEMENT COMMITTEE
FY 2017-18 Roster

<p>City of San Ramon 2401 Crow Canyon Road San Ramon, CA 94583</p>	<p>Steven Spedowfski Senior Analyst (925) 973-2653 spedowfski@sanramon.ca.gov</p>	<p>Robin Bartlett Division Manager (925) 973-2683 rbartlett@sanramon.ca.gov</p> <p>Maria Fierner Engineering Services Director (925) 973-2670 mfierner@sanramon.ca.gov</p>
<p>City of Walnut Creek 1666 N. Main Street Walnut Creek, CA 94596</p>	<p>Rinta Perkins NPDES Program Manager (925) 256-3511 perkins@walnut-creek.org</p>	<p>Carlton Thompson Senior Civil Engineer (925) 943-5899x2220 cthompson@walnut-creek.org</p> <p>Steve Waymire Assistant Public Works Director (925) 256-3507 waymire@walnut-creek.org</p>

CONTRA COSTA CLEAN WATER PROGRAM, 255 Glacier Drive, Martinez, CA 94553

Rachel Kraai	Sr. Watershed Mgmt. Planning Specialist	rachel.kraai@pw.cccounty.us	(925) 313-2042
Beth Baldwin	Watershed Management Planning Specialist	beth.baldwin@pw.cccounty.us	(925) 313-2164
Lucile Paquette	Watershed Management Planning Specialist	lucile.paquette@pw.cccounty.us	(925) 313-2373
Erica Lashley-Cornell	Program Secretary	erica.lashley-cornell@pw.cccounty.us	(925) 313-2360



MANAGEMENT COMMITTEE
FY 2017-18 Roster

Other Recipients of Management Committee Packet, Agenda and/or Minutes

Agency/Company	Address and Phone	Contacts
California Regional Water Quality Control Board – Central Valley Region (CVRWQCB – Region 5)	11020 Sun Center Drive #200 Rancho Cordova, CA 95670-6114 (916) 464-3291 (916) 464-4645 fax	Elizabeth Lee Municipal Stormwater Unit Supervisor elizabeth.lee@waterboards.ca.gov (916) 464-4787 (916) 464-4775 fax Pamela C. Creedon Executive Officer
California Regional Water Quality Control Board – San Francisco Bay Region (SFBWQCB – Region 2)	1515 Clay Street #1400 Oakland, CA 94612 (510) 622-2300	Selina Louie Water Resource Control Engineer slouie@waterboards.ca.gov (510) 622-2383 (510) 622-2460 fax Bruce H. Wolfe Executive Officer
California Department of Transportation – District 4	Mail Stop 8-F c/o Caltrans District 4 111 Grand Avenue Oakland, CA 94612 (510) 286-4707 (510) 286-6374 fax	Hardeep Takhar Supervising Transportation Engineer (510) 286-7182 Hardeep.S.Takhar@dot.ca.gov Cyrus Vafai Senior Transportation Engineer (510) 286-5585 Cyrus.Vafai@dot.ca.gov
Bay Area Stormwater Management Agencies Association (BASMAA)	PO Box 2385 Menlo Park, CA 94026 (510) 622-2326	Geoff Brosseau Executive Director geoff@brosseau.us

G:\NPDES\LISTS\17 18 Committees\Rosters FY 17-18 - Word Format\Roster-Management Committee FY 17-18.docx

**Appendix C – Maps of Disadvantaged Communities in Contra
Costa County**

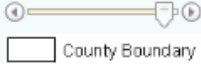


Disadvantaged Communities Mapping Tool

[Clear all](#) [Help!](#)

Disadvantaged Communities Map

County Boundaries



County Boundary

Prop 1 Funding Areas

Prop 84 Funding Areas

IRWM Regions

Disadvantaged Community Block Groups



Severely Disadvantaged Community

Disadvantaged Community

Disadvantaged Community Tracts



Severely Disadvantaged Community

Disadvantaged Community

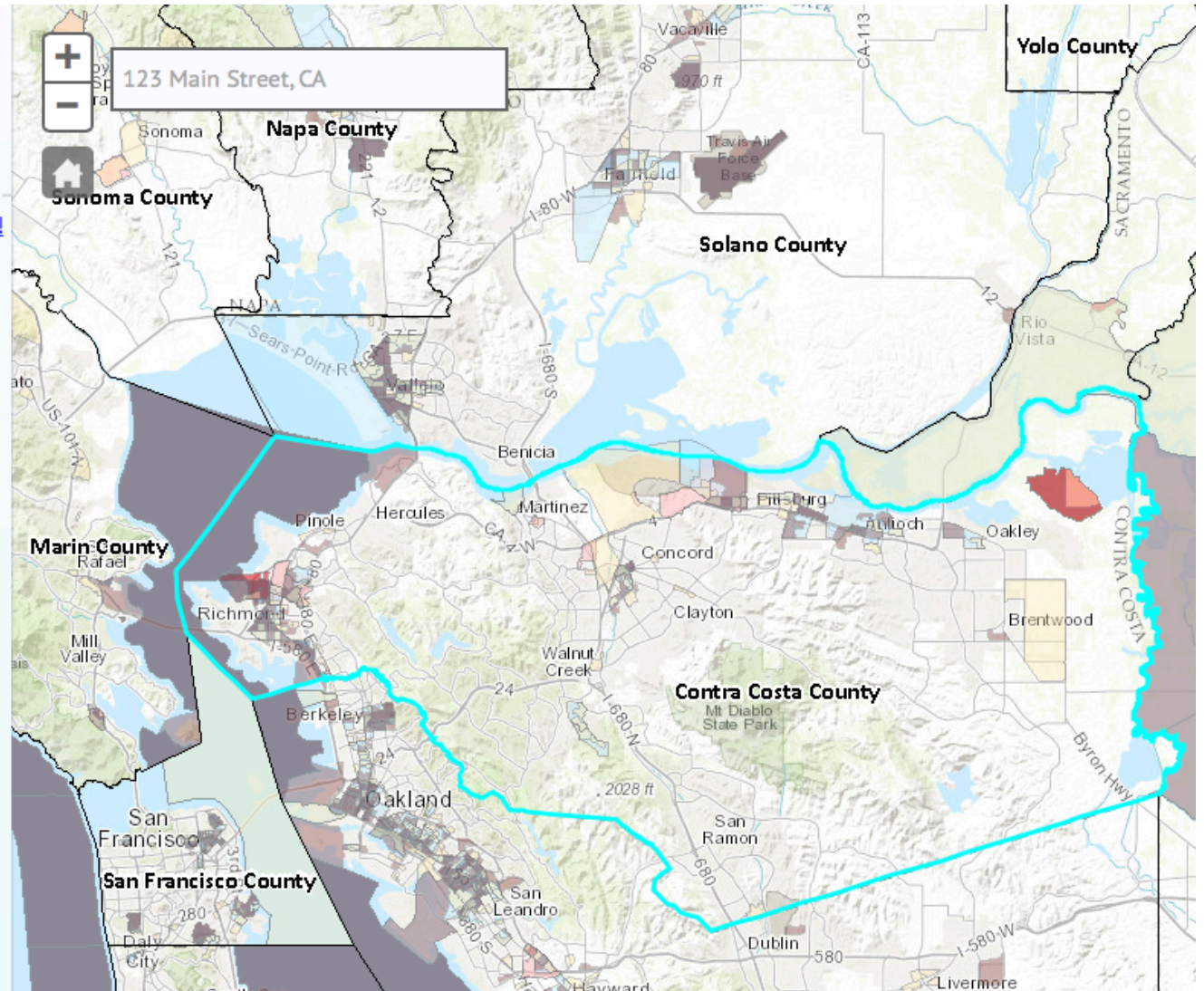
Disadvantaged Community Places



Data Not Available

Severely Disadvantaged Community

Disadvantaged Community





Disadvantaged Communities Mapping Tool

Clear all [Help!](#)

Disadvantaged Communities Map

County Boundaries



County Boundary

Prop 1 Funding Areas

Prop 84 Funding Areas

IRWM Regions

Disadvantaged Community Block Groups



Severely Disadvantaged Community

Disadvantaged Community

Disadvantaged Community Tracts



Severely Disadvantaged Community

Disadvantaged Community

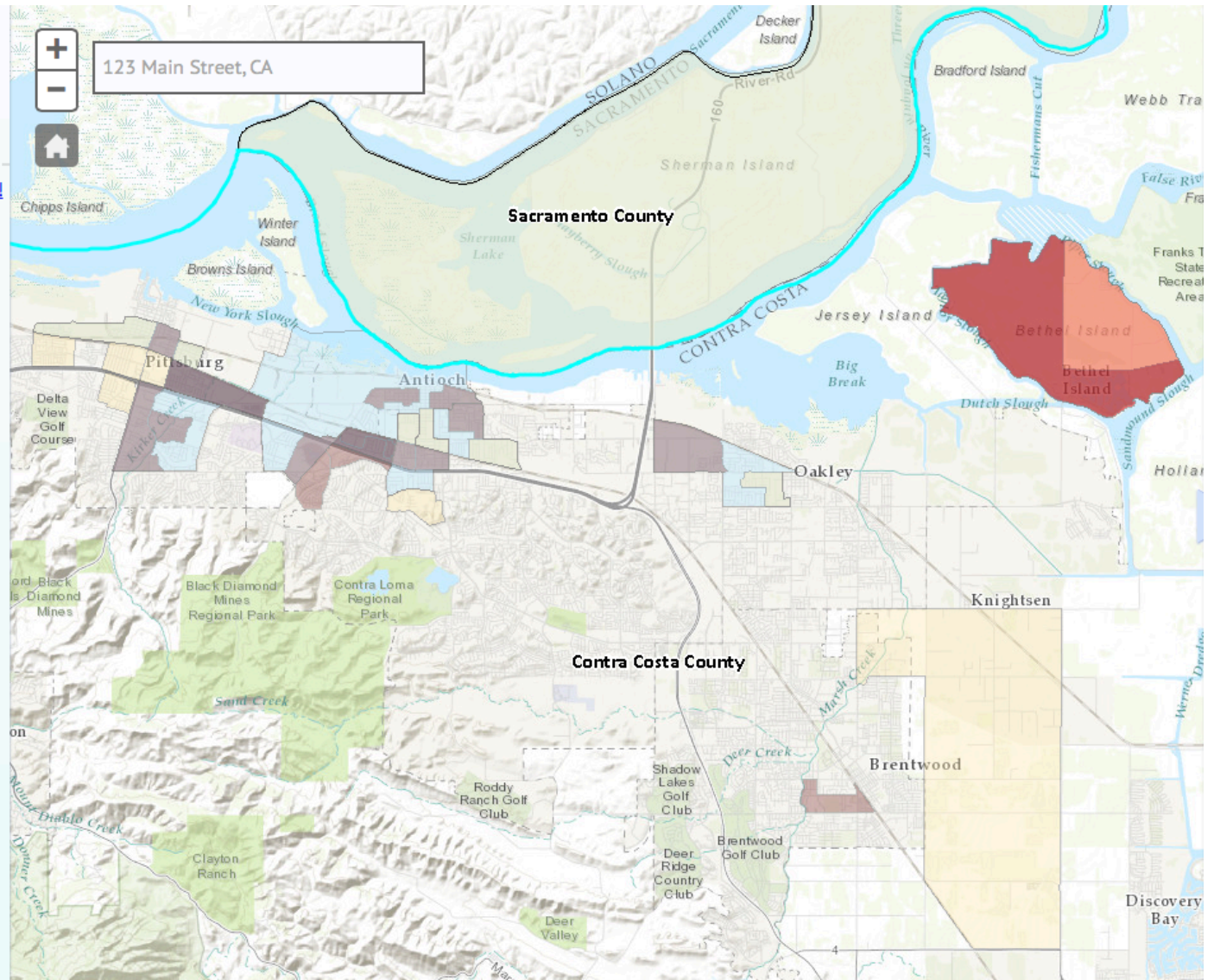
Disadvantaged Community Places



Data Not Available

Severely Disadvantaged Community

Disadvantaged Community





Disadvantaged Communities Mapping Tool

[Clear all](#) [Help!](#)

Disadvantaged Communities Map

County Boundaries



County Boundary

Prop 1 Funding Areas

Prop 84 Funding Areas

IRWM Regions

Disadvantaged Community Block Groups



Severely Disadvantaged Community

Disadvantaged Community

Disadvantaged Community Tracts



Severely Disadvantaged Community

Disadvantaged Community

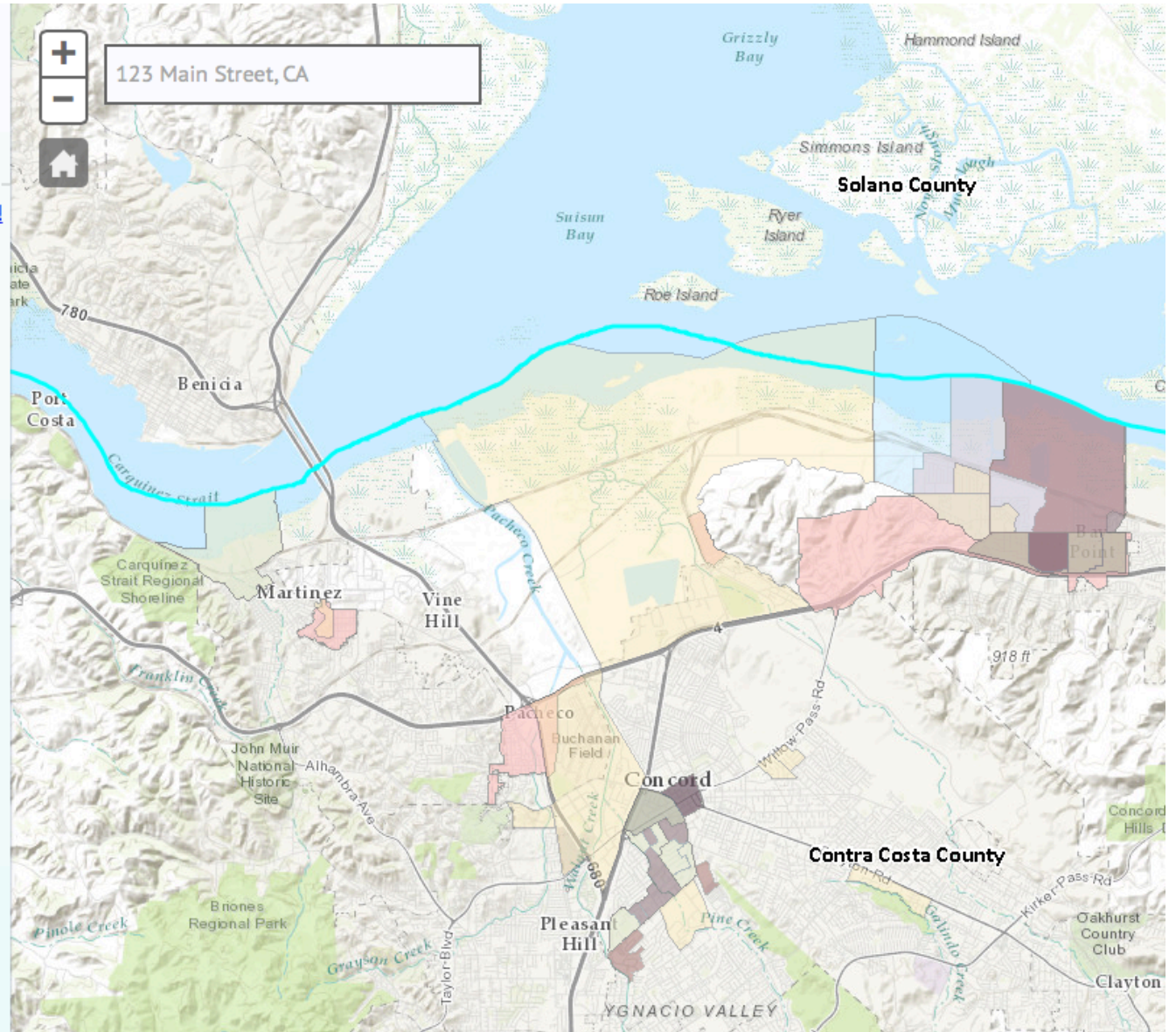
Disadvantaged Community Places



Data Not Available

Severely Disadvantaged Community

Disadvantaged Community



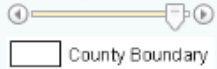


Disadvantaged Communities Mapping Tool

Clear all [Help!](#)

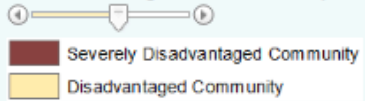
Disadvantaged Communities Map

County Boundaries

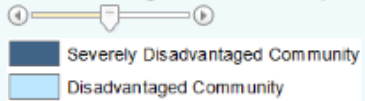


- Prop 1 Funding Areas
- Prop 84 Funding Areas
- IRWM Regions

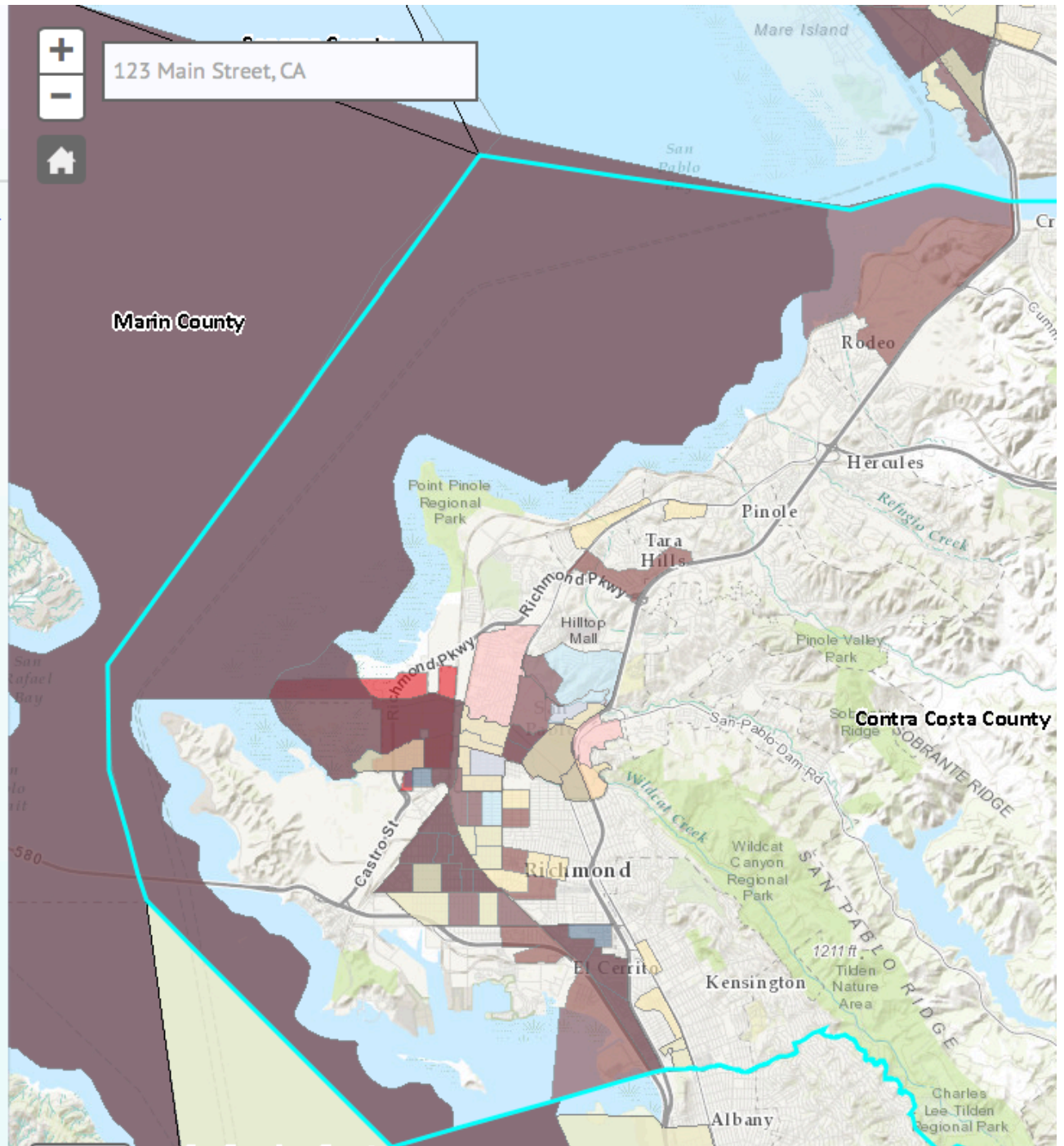
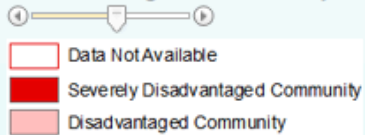
Disadvantaged Community Block Groups



Disadvantaged Community Tracts



Disadvantaged Community Places



Appendix F: SWRP Projects and Results of Multi-Benefit Evaluation

GIP_ID	Jurisdiction	Project Name	Project Type	Total Score	Rank	Estimated Project Completion Date	Drainage Area Type	Estimated Drainage Area (Acres)	Estimated Capital Cost (Low)	Estimated Capital Cost (High)	Planning Unit	Watershed	Land Ownership
213	Antioch	Lower Markley Creek restoration	Planned Creek/Marsh Restoration	14	3	2040	Regional	6.3	\$157,000	\$799,000	East	1.5 West Antioch Creek	Public
218	Antioch	Weira Corridor Improvements + Wilbur Ave Green Street	Planned Unlined Bio-retention	13.5	2	2030	ROW	22.0	\$1,541,000	\$4,876,000	East	1.7 East County Delta Drainages	Public
359	Antioch	Weira Corridor Improvements + Wilbur Ave Green Street (Concept Design)	Planned Unlined Bio-retention	13.5	2	2030	ROW	15.0	\$1,050,000	\$4,005,000	East	1.7 East County Delta Drainages	Public
204	Antioch	Weira Corridor Improvements	Planned Unlined Bio-retention	13.5	3	2040	ROW	4.7	\$336,000	\$1,258,000	East	1.7 East County Delta Drainages	Public
212	Antioch	West Antioch Creek restoration	Planned Creek/Marsh Restoration	13	3	2040	Regional	30.8	\$771,000	\$3,914,000	East	1.5 West Antioch Creek	Public
214	Antioch	Oakley and Trembath Detention Basins (#207)	Planned Water Quality Basin	13	3	2040	Regional	16.9	\$423,000	\$2,149,000	East	1.6 East Antioch Creek	Public
216	Antioch	Drainage Area 55 - West Antioch Creek Channel Improvements	Planned Creek/Marsh Restoration	13	3	2040	Parcel-Based	9.8	\$885,000	\$1,730,000	East	1.5 West Antioch Creek	Public
208	Antioch	West Antioch Creek Improvements - L Street to 10th Street	Planned Creek/Marsh Restoration	12.5	3	2040	Regional	13.3	\$332,000	\$1,689,000	East	1.5 West Antioch Creek	Public
207	Antioch	West Antioch Creek Improvements at Highway 4	Planned Creek/Marsh Restoration	12.5	3	2040	Regional	5.5	\$132,000	\$702,000	East	1.5 West Antioch Creek	Public
205	Antioch	Detention basin on Laurel Rd	Planned Infiltration Basin	12	3	2040	Regional	72.0	\$1,801,000	\$9,150,000	East	1.6 East Antioch Creek	Public
211	Antioch	Lake Alhambra Sediment Mitigation Antioch Drainage Area 56	Planned Flood Control/Reservoir	12	3	2040	Regional	17.4	\$435,000	\$2,212,000	East	1.6 East Antioch Creek	Public
215	Antioch	West Antioch Creek Flood Mitigation and Restoration	Planned Creek/Marsh Restoration	11.5	3	2040	Regional	37.0	\$926,000	\$4,705,000	East	1.6 East Antioch Creek	Public
210	Antioch	Wilbur Ave Green Street	Planned Unlined Bio-retention	11	3	2040	ROW	15.8	\$1,108,000	\$4,228,000	East	1.7 East County Delta Drainages	Public
206	Antioch	West Antioch Creek Improvements: 10th Street to L Street (#203)	Planned Creek/Marsh Restoration	10.5	3	2040	Regional	0.2	\$5,000	\$27,000	East	1.5 West Antioch Creek	Public
209	Antioch	Priority Area 3 - Infrastructure Improvements	Planned Unlined Swale	10	3	2040	Parcel-Based	0.2	\$15,000	\$29,000	East	1.4 Lower Marsh Creek	Public
217	Antioch	Upper Markley Creek restoration	Planned Creek/Marsh Restoration	7	3	2040	Regional	9.7	\$242,000	\$1,231,000	East	1.5 West Antioch Creek	Public
230	Brentwood	Rebolt School District Office Parking Lot	Planned Unlined Bio-retention	15	3	2040	Parcel-Based	3.6	\$322,000	\$630,000	East	1.4 Lower Marsh Creek	Public
226	Brentwood	Planned parking lot project	Planned Unlined Bio-retention	14	2	2030	Parcel-Based	7.6	\$883,000	\$1,336,000	East	1.4 Lower Marsh Creek	Public
222	Brentwood	Detention basin near Apple Hill Park	Planned Infiltration Basin	14	3	2040	Regional	53.1	\$1,328,000	\$6,746,000	East	1.4 Lower Marsh Creek	Public
219	Brentwood	Brentwood Boulevard Widening North - Phase II	Planned Unlined Swale	13.5	2	2030	ROW	0.1	\$7,000	\$28,000	East	1.4 Lower Marsh Creek	Public
223	Brentwood	Brentwood Boulevard Widening North - Phase III	Planned Unlined Swale	13.5	3	2040	ROW	0.1	\$8,000	\$30,000	East	1.4 Lower Marsh Creek	Public
221	Brentwood	Brentwood Boulevard Widening - South	Planned Unlined Swale	13.5	3	2040	ROW	0.1	\$6,000	\$24,000	East	1.4 Lower Marsh Creek	Public
227	Brentwood	Vacant School Lot	Planned Unlined Bio-retention	13	2	2030	Regional	3.1	\$78,000	\$399,000	East	1.4 Lower Marsh Creek	Public
233	Brentwood	McClaren Park Retrofit	Planned Unlined Bio-retention	13	3	2040	Parcel-Based	3.2	\$286,000	\$559,000	East	1.4 Lower Marsh Creek	Public
228	Brentwood	Steeplechase Park	Planned Unlined Bio-retention	13	3	2040	Regional	1.1	\$28,000	\$142,000	East	1.4 Lower Marsh Creek	Public
235	Brentwood	Public Facility	Planned Unlined Bio-retention	12.5	3	2040	ROW	3.9	\$276,000	\$1,055,000	East	1.4 Lower Marsh Creek	Public
224	Brentwood	Lower Sand Creek Basin Construction (#222)	Planned Creek/Marsh Restoration	12	2	2030	Regional	19.2	\$481,000	\$2,444,000	East	1.4 Lower Marsh Creek	Public
225	Brentwood	Marsh Creek Supplemental Capacity	Planned Flood Control Basin	12	2	2030	Regional	6.5	\$162,000	\$823,000	East	1.4 Lower Marsh Creek	Public
231	Brentwood	Trail and Landscaping along RR	Planned Unlined Bio-retention	12	3	2040	Parcel-Based	3.5	\$314,000	\$614,000	East	1.4 Lower Marsh Creek	Public
232	Brentwood	BART Bus Area on Walnut Blvd	Planned Unlined Bio-retention	12	3	2040	Regional	2.6	\$64,000	\$326,000	East	1.4 Lower Marsh Creek	Public
229	Brentwood	Trail and Landscaping along Nearly Rd	Planned Unlined Bio-retention	12	3	2040	Regional	2.3	\$57,000	\$289,000	East	1.4 Lower Marsh Creek	Public
234	Brentwood	Community Center Parking Lot Retrofit	Planned Unlined Bio-retention	12	3	2040	Regional	1.1	\$27,000	\$139,000	East	1.4 Lower Marsh Creek	Public
220	Brentwood	Detention basin on Fairview Avenue at UPRR	Planned Infiltration Basin	10.5	3	2040	Regional	20.3	\$509,000	\$2,583,000	East	1.4 Lower Marsh Creek	Public
203	Clayton	GIP#10379 Pine Hollow Road Upgrade - Pine Hollow/El Camino Dr.	Planned Unlined Bio-retention	11	2	2030	ROW	2.9	\$205,000	\$785,000	Central	2.6 Mt. Diablo Creek	Public
24	Concord	Hillcrest Park - Channel Restoration (Planned_419)	Planned Creek/Marsh Restoration	15	2	2030	Regional	27.7	\$695,000	\$3,519,000	Central	2.2 Concord	Public
357	Concord	Hillcrest Park Regional Project (Concept Design)	Planned Creek/Marsh Restoration	15	2	2030	Regional	28.4	\$660,000	\$3,353,000	Central	2.2 Concord	Public
45	Concord	Concom Community Park	Planned Unlined Bio-retention	13	2	2030	Parcel-Based	28.6	\$2,577,000	\$5,036,000	Central	2.7 Pine Creek / Galindo Creek	Public
52	Concord	Krueger Play Fields	Planned Unlined Bio-retention	13	2	2030	Parcel-Based	19.0	\$1,713,000	\$3,350,000	Central	2.7 Pine Creek / Galindo Creek	Public
40	Concord	Ygnacio Valley Park	Planned Unlined Bio-retention	13	2	2030	Parcel-Based	9.5	\$852,000	\$1,665,000	Central	2.7 Pine Creek / Galindo Creek	Public
47	Concord	Willow Pass Community Park	Planned Unlined Bio-retention	13	3	2040	Parcel-Based	34.5	\$3,104,000	\$6,070,000	Central	2.2 Concord	Public
53	Concord	El Dorado Middle School	Planned Unlined Bio-retention	13	3	2040	Parcel-Based	23.0	\$2,074,000	\$4,056,000	Central	2.2 Concord	Public
157	Concord	Cambridge Park	Planned Unlined Bio-retention	13	3	2040	Parcel-Based	14.7	\$1,324,000	\$2,588,000	Central	2.7 Pine Creek / Galindo Creek	Public
43	Concord	Baldwin Park	Planned Unlined Bio-retention	13	3	2040	Parcel-Based	14.0	\$1,259,000	\$2,463,000	Central	2.2 Concord	Public
51	Concord	Deve Bubeck Park	Planned Unlined Bio-retention	13	3	2040	Parcel-Based	6.6	\$596,000	\$1,170,000	Central	2.2 Concord	Public
55	Concord	Civic Center & Parkside parking lot	Planned Unlined Bio-retention	13	3	2040	Parcel-Based	4.3	\$389,000	\$761,000	Central	2.2 Concord	Public
156	Concord	Brazil Quarry Park	Planned Unlined Bio-retention	13	3	2040	Parcel-Based	3.6	\$328,000	\$641,000	Central	2.6 Mt. Diablo Creek	Public
154	Concord	Parcel C	Planned Unlined Swale	12	2	2030	Parcel-Based	4.4	\$398,000	\$780,000	Central	2.6 Mt. Diablo Creek	Public
60	Concord	Corporation Yard - Gasoline Alley	Planned Unlined Bio-retention	12	3	2040	Parcel-Based	5.8	\$523,000	\$1,022,000	Central	2.2 Concord	Public
153	Concord	Concord Boulevard - Parkways	Planned Unlined Bio-retention	12	3	2040	ROW	3.1	\$218,000	\$833,000	Central	2.7 Pine Creek / Galindo Creek	Public
38	Concord	National Guard Building & Willow Pass Parking Lot	Planned Unlined Bio-retention	12	3	2040	Parcel-Based	3.0	\$271,000	\$530,000	Central	2.2 Concord	Public
39	Concord	Cloverleaf	Planned Unlined Bio-retention	12	3	2040	Regional	2.1	\$53,000	\$271,000	Central	2.2 Concord	Public
46	Concord	HR Building & Salvio parking lot	Planned Unlined Bio-retention	12	3	2040	Parcel-Based	1.8	\$165,000	\$324,000	Central	2.2 Concord	Public
151	Concord	Iron Horse Park	Planned Unlined Bio-retention	11.5	3	2040	Parcel-Based	1.5	\$137,000	\$268,000	Central	2.2 Concord	Public
29	Concord	Monument Blvd Pathway (Planned_425)	Planned Unlined Bio-retention	11	2	2030	Parcel-Based	3.7	\$329,000	\$643,000	Central	2.7 Pine Creek / Galindo Creek	Public
152	Concord	Market Street - Concord Logo	Planned Unlined Bio-retention	11	2	2030	ROW	0.4	\$31,000	\$120,000	Central	2.7 Pine Creek / Galindo Creek	Public
58	Concord	Civic Center corner parcel at Parkside/Willow Pass	Planned Unlined Bio-retention	11	3	2040	Parcel-Based	0.9	\$81,000	\$158,000	Central	2.2 Concord	Public
21	Concord	County Library	Planned Unlined Bio-retention	11	3	2040	Parcel-Based	0.8	\$73,000	\$143,000	Central	2.2 Concord	Public
66	Concord	Grass parcels at Willow Pass lot/Church preschool	Planned Unlined Bio-retention	11	3	2040	Parcel-Based	0.4	\$32,000	\$62,000	Central	2.2 Concord	Public
155	Concord	Newhall Park	Planned Unlined Bio-retention	10.5	3	2040	Regional	131.5	\$3,288,000	\$16,704,000	Central	2.7 Pine Creek / Galindo Creek	Public
37	Concord	CalState East Bay (planned_416)	Planned Unlined Bio-retention	10	3	2040	Parcel-Based	368.5	\$32,262,000	\$63,090,000	Central	2.7 Pine Creek / Galindo Creek	Public
22	Concord	Concord Pavilion	Planned Unlined Bio-retention	10	3	2040	Parcel-Based	127.5	\$11,474,000	\$22,439,000	Central	2.6 Mt. Diablo Creek	Public
360	Darville	Park and Ride Retrofit (Concept Design)	Planned Unlined Bio-retention	13	1	2020	Parcel-Based	9.7	\$873,000	\$1,707,000	Central	2.8 San Ramon Creek	Public
129	Darville	C-598 Park and Ride Retrofit and Expansion	Planned Unlined Bio-retention	13	1	2020	Parcel-Based	5.4	\$489,000	\$957,000	Central	2.8 San Ramon Creek	Public
138	Darville	B-556 Darville South Park Capital Maint.	Planned Unlined Bio-retention	13	3	2040	Parcel-Based	1.4	\$123,000	\$241,000	Central	2.8 San Ramon Creek	Public
132	Darville	B-491 Library and Community Center Capital Maint.	Planned Unlined Bio-retention	12	2	2030	Parcel-Based	3.0	\$266,000	\$519,000	Central	2.8 San Ramon Creek	Public
140	Darville	B-490 Osage Station Park Improvements	Planned Unlined Bio-retention	12	3	2040	Parcel-Based	30.4	\$2,736,000	\$5,351,000	Central	2.8 San Ramon Creek	Public
133	Darville	A-558 Parking Lot Maint. (APN 199350030)	Planned Unlined Bio-retention	12	3	2040	Parcel-Based	2.4	\$216,000	\$423,000	Central	2.8 San Ramon Creek	Public
130	Darville	A-558 Parking Lot Maint. (APN A 208340005)	Planned Unlined Bio-retention	12	3	2040	Parcel-Based	2.1	\$190,000	\$372,000	Central	2.8 San Ramon Creek	Public
145	Darville	A-561 I-680 at Diablo Fwy Interchange	Planned Unlined Bio-retention	12	3	2040	Regional	2.0	\$50,000	\$253,000	Central	2.8 San Ramon Creek	Public
146	Darville	A-561 I-680 at Sycamore Fwy Interchange	Planned Unlined Bio-retention	12	3	2040	Regional	1.4	\$35,000	\$177,000	Central	2.8 San Ramon Creek	Public
131	Darville	A-558 Parking Lot Maint. (APN A 208340007)	Planned Unlined Bio-retention	12	3	2040	Parcel-Based	0.9	\$78,000	\$152,000	Central	2.8 San Ramon Creek	Public
135	Darville	A-330 Town Offices Rear P-lot	Planned Unlined Bio-retention	11	2	2030	Parcel-Based	2.1	\$192,000	\$375,000	Central	2.8 San Ramon Creek	Public
134	Darville	B-574 Bret Harle Park	Planned Unlined Bio-retention	11	2	2030	Parcel-Based	0.9	\$77,000	\$151,000	Central	2.8 San Ramon Creek	Public
144	Darville	B-479 Sycamore Valley Park Site Study	Planned Unlined Bio-retention	11	3	2040	Parcel-Based	9.5	\$853,000	\$1,667,000	Central	2.8 San Ramon Creek	Public
136	Darville	B-400 Haq Magese Ranch Park Capital Maint.	Planned Unlined Bio-retention	11	3	2040	Parcel-Based	8.0	\$723,000	\$1,414,000	Central	2.8 San Ramon Creek	Public
139	Darville	B-559 School Park Facilities Capital Maint. (APN A 218351001)	Planned Unlined Bio-retention	11	3	2040	Parcel-Based	1.0	\$88,000	\$172,000	Central	2.8 San Ramon Creek	Public
137	Darville	B-544 Oak Hill Park Capital Maint.	Planned Unlined Bio-retention	10	2	2030	Parcel-Based	18.4	\$1,655,000	\$3,237,000	Central	2.8 San Ramon Creek	Public
142	Darville	B-559 School Park Facilities Capital Maint. (APN A 202081008)	Planned Unlined Bio-retention	10	3	2040	Parcel-Based	1.2	\$103,000	\$203,000	Central	2.8 San Ramon Creek	Public
141	Darville	B-550 Municipal Service Center Waste Transfer Area	Planned Unlined Bio-retention	9	3	2040	Parcel-Based	1.0	\$92,000	\$182,000	Central	2.8 San Ramon Creek	Public
143	Darville	B-559 School Park Facilities Capital Maint. (APN 202081005)	Planned Unlined Bio-retention	9	3	2040	Parcel-Based	0.4	\$33,000	\$64,000	Central	2.8 San Ramon Creek	Public

GIP_ID	Jurisdiction	Project Name	Size Score	Slope Score	Infiltration Score	Yield Class Score	Removes Pollutant Loads Score	Augments Water Supply Score	Provides Flood Control Score	Reestablishes Natural Drainage Score	Develops Open Space Score	Community Score	Total Score
213	Antioch	Lower Markley Creek restoration	2	1	1	1	3	0	0	2	2	2	14
218	Antioch	Weira Corridor Improvements + Wilbur Ave Green Street	2	2	0	0.5	3	0	0	2	2	2	13.5
359	Antioch	Weira Corridor Improvements + Wilbur Ave Green Street (Concept Design)	2	2	0	0.5	3	0	0	2	2	2	13.5
204	Antioch	Weira Corridor Improvements	2	2	2	0.5	2	1	1	1	1	1	13.5
212	Antioch	West Antioch Creek restoration	2	1	1	0	3	0	0	2	2	2	13
214	Antioch	Dakley and Trembath Detention Basins (#207)	2	2	0	0	3	0	0	2	2	2	13
216	Antioch	Drainage Area 55 - West Antioch Creek Channel Improvements	2	2	1	1	2	1	1	1	1	1	13
208	Antioch	West Antioch Creek Improvements - L Street to 10th Street	2	2	1	0.5	2	1	1	1	1	1	12.5
207	Antioch	West Antioch Creek Improvements at Highway 4	2	2	1	0.5	2	1	1	1	1	1	12.5
205	Antioch	Detention basin on Laurel Rd	2	2	1	0	2	1	1	1	1	1	12
211	Antioch	Lake Alhambra Sediment Mitigation Antioch Drainage Area 56	2	2	1	0	3	1	1	1	1	0	12
215	Antioch	West Antioch Creek Flood Mitigation and Restoration	2	2	0	0.5	2	1	1	1	1	1	11.5
210	Antioch	Wilbur Ave Green Street	2	2	0	0	2	1	1	1	1	1	11
206	Antioch	West Antioch Creek Improvements - 10th Street to L Street (#203)	0	2	1	0.5	2	1	1	1	1	1	10.5
209	Antioch	Priority Area 1 - Infrastructure Improvements	0	2	1	0	2	1	1	1	1	1	10
217	Antioch	Upper Markley Creek restoration	2	0	1	0	1	1	2	0	0	0	7
230	Brentwood	Retrofit School District Office Parking Lot	1	2	1	2	3	0	0	2	2	2	15
226	Brentwood	Planned parking lot project	2	2	1	2	3	1	1	1	1	0	14
222	Brentwood	Detention basin near Apple Hill Park	2	2	1	0	3	0	0	2	2	2	14
219	Brentwood	Brentwood Boulevard Widening North - Phase II	0	2	2	0.5	3	0	0	2	2	2	13.5
223	Brentwood	Brentwood Boulevard Widening North - Phase III	0	2	2	0.5	3	0	0	2	2	2	13.5
221	Brentwood	Brentwood Boulevard Widening - South	0	2	1	1.5	3	0	0	2	2	2	13.5
227	Brentwood	Vacant School Lot	1	2	2	1	2	1	1	1	1	1	13
233	Brentwood	McClaren Park Retrofit	1	2	1	2	2	1	1	1	1	1	13
228	Brentwood	Steepchase Park	1	2	2	1	3	1	1	1	1	0	13
235	Brentwood	Public Facility	1	2	2	0.5	2	1	1	1	1	1	12.5
224	Brentwood	Lower Sand Creek Basin Construction (#222)	2	2	1	0	2	1	1	1	1	1	12
225	Brentwood	Marsh Creek Supplemental Capacity	2	2	1	0	2	1	1	1	1	1	12
231	Brentwood	Trail and Landscaping along RR	1	2	1	2	3	1	2	0	0	0	12
232	Brentwood	BART Bus Area on Walnut Blvd	1	2	1	1	2	1	1	1	1	1	12
229	Brentwood	Trail and Landscaping along Nertly Rd	1	2	2	0	2	1	1	1	1	1	12
234	Brentwood	Community Center Parking Lot Retrofit	1	2	1	1	2	1	1	1	1	1	12
220	Brentwood	Detention basin on Fairview Avenue at UPRR	2	2	1	0.5	3	0	1	0	1	0	10.5
203	Clayton	CIP#10379 Pine Hollow Road Upgrade - Pine Hollow/El Camino Dr.	1	1	1	1	2	1	1	1	1	1	11
24	Concord	Hillcrest Park - Channel Restoration (Planned_419)	2	2	1	1	3	0	0	2	2	2	15
357	Concord	Hillcrest Park Regional Project (Concept Design)	2	2	1	1	3	0	0	2	2	2	15
45	Concord	Concom Community Park	2	2	1	1	2	1	1	1	1	1	13
52	Concord	Krueger Play Fields	2	2	1	1	2	1	1	1	1	1	13
40	Concord	Ignacio Valley Park	2	2	1	1	2	1	1	1	1	1	13
47	Concord	Willow Pass Community Park	2	2	1	1	2	1	1	1	1	1	13
53	Concord	El Dorado Middle School	2	2	1	1	2	1	1	1	1	1	13
157	Concord	Cambridge Park	2	2	1	1	2	1	1	1	1	1	13
43	Concord	Baldwin Park	2	2	1	1	2	1	1	1	1	1	13
51	Concord	Dave Brubeck Park	2	2	1	1	2	1	1	1	1	1	13
55	Concord	Civic Center & Parkside parking lot	2	2	1	1	2	1	1	1	1	1	13
156	Concord	Brazil Quamy Park	1	2	2	1	2	1	1	1	1	1	13
154	Concord	Parcel C	2	2	1	0	2	1	1	1	1	1	12
60	Concord	Corporation Yard - Gasoline Alley	2	2	1	0	2	1	1	1	1	1	12
153	Concord	Concord Boulevard - Parkways	1	2	1	1	2	1	1	1	1	1	12
38	Concord	National Guard Building & Willow Pass Parking Lot	1	2	1	1	2	1	1	1	1	1	12
39	Concord	Cloverleaf	1	2	1	1	2	1	1	1	1	1	12
46	Concord	HR Building & Salvio parking lot	1	2	1	1	2	1	1	1	1	1	12
151	Concord	Iron Horse Park	1	1	2	0.5	2	1	1	1	1	1	11.5
29	Concord	Monument Blvd Pathway (Planned_425)	1	1	1	1	2	1	1	1	1	1	11
152	Concord	Market Street - Concord Logo	0	2	1	1	2	1	1	1	1	1	11
58	Concord	Civic Center corner parcel at Parkside/Willow Pass	0	2	1	1	2	1	1	1	1	1	11
21	Concord	County Library	0	2	1	1	2	1	1	1	1	1	11
66	Concord	Grass parcels at Willow Pass lot/ Church preschool	0	2	1	1	2	1	1	1	1	1	11
155	Concord	Newhall Park	2	0	1	0.5	2	1	1	1	1	1	10.5
37	Concord	CalState East Bay (planned_416)	2	0	1	0	2	1	1	1	1	1	10
22	Concord	Concord Pavilion	2	0	1	0	2	1	1	1	1	1	10
360	Danville	Park and Ride Retrofit (Concept Design)	2	2	1	1	2	1	1	1	1	1	13
129	Danville	C-598 Park and Ride Retrofit and Expansion	2	2	1	1	2	1	1	1	1	1	13
138	Danville	B-556 Danville South Park Capital Maint.	1	2	2	1	2	1	1	1	1	1	13
132	Danville	B-491 Library and Community Center Capital Maint.	1	2	1	1	2	1	1	1	1	1	12
140	Danville	B-490 O Sage Station Park Improvements	2	1	1	1	2	1	1	1	1	1	12
133	Danville	A-558 Parking Lot Maint. (APN 199350030)	1	2	1	1	2	1	1	1	1	1	12
130	Danville	A-558 Parking Lot Maint. (APN 208340005)	1	2	1	1	2	1	1	1	1	1	12
145	Danville	A-561 I-680 at Diablo Fwy Interchange	1	2	1	1	2	1	1	1	1	1	12
146	Danville	A-561 I-680 at Sycamore Fwy Interchange	1	2	1	1	2	1	1	1	1	1	12
131	Danville	A-558 Parking Lot Maint. (APN 208340007)	0	2	2	1	2	1	1	1	1	1	12
135	Danville	A-330 Town Offices Rear Plot	1	1	1	1	2	1	1	1	1	1	11
134	Danville	B-574 Bret Harter Park	0	2	1	1	2	1	1	1	1	1	11
144	Danville	B-479 Sycamore Valley Park Site Study	2	1	1	0	2	1	1	1	1	1	11
136	Danville	B-400 Hap Magee Ranch Park Capital Maint.	2	0	1	1	2	1	1	1	1	1	11
139	Danville	B-559 School Park Facilities Capital Maint. (APN 218351001)	0	2	1	1	2	1	1	1	1	1	11
137	Danville	B-544 Oak Hill Park Capital Maint.	2	0	1	0	2	1	1	1	1	1	10
142	Danville	B-559 School Park Facilities Capital Maint. (APN 202081008)	1	1	1	0	2	1	1	1	1	1	10
141	Danville	B-550 Municipal Service Center Waste Transfer Area	1	0	1	0	2	1	1	1	1	1	9
143	Danville	B-559 School Park Facilities Capital Maint. (APN 202081005)	0	1	1	0	2	1	1	1	1	1	9

GIP_ID	Jurisdiction	Project Name	Project Type	Total Score	Rank	Estimated Project Completion Date	Drainage Area Type	Estimated Drainage Area (Acres)	Estimated Capital Cost (Low)	Estimated Capital Cost (High)	Planning Unit	Watershed	Land Ownership
165	El Cerrito	El Cerrito Plaza Shopping Center	Planned Unlined Bio-retention	13	3	2040	Regional	27.5	\$689,000	\$3,498,000	West	5.1 Baxter / Cerrito Richmond Drainages	Public
164	El Cerrito	El Cerrito Plaza BART Development	Planned Unlined Bio-retention	13	3	2040	Regional	5.7	\$143,000	\$729,000	West	5.1 Baxter / Cerrito Richmond Drainages	Public
169	El Cerrito	Medians on Ashbury Ave	Planned Unlined Bio-retention	13	3	2040	ROW	4.8	\$334,000	\$1,274,000	West	5.1 Baxter / Cerrito Richmond Drainages	Public
166	El Cerrito	7300 Rockway Av curb extension at Ashbury	Planned Unlined Bio-retention	13	3	2040	ROW	2.9	\$26,000	\$782,000	West	5.1 Baxter / Cerrito Richmond Drainages	Public
192	El Cerrito	Eureka Ave - San Pablo Ave NE Corner	Planned Unlined Bio-retention	12	3	2040	ROW	3.8	\$1,017,000	\$1,017,000	West	5.1 Baxter / Cerrito Richmond Drainages	Public
191	El Cerrito	Carls on Blvd./El Dorado St. NE Corner	Planned Unlined Bio-retention	12	3	2040	ROW	2.7	\$191,000	\$728,000	West	5.1 Baxter / Cerrito Richmond Drainages	Public
168	El Cerrito	Key Blvd Improvements	Planned Unlined Bio-retention	12	3	2040	ROW	0.1	\$9,000	\$34,000	West	5.1 Baxter / Cerrito Richmond Drainages	Public
161	El Cerrito	Cerrito Creek Gateway and park at San Pablo Ave.	Planned Unlined Bio-retention	11.5	3	2040	Parcel-Based	2.3	\$210,000	\$411,000	West	5.1 Baxter / Cerrito Richmond Drainages	Public
200	El Cerrito	San Pablo Ave - Hill St next to BART lot	Planned Unlined Bio-retention	11	2	2030	ROW	0.9	\$62,000	\$237,000	West	5.1 Baxter / Cerrito Richmond Drainages	Public
195	El Cerrito	North side of Cutting Blvd at Peeries Ave	Planned Unlined Bio-retention	11	2	2030	ROW	0.2	\$17,000	\$68,000	West	5.1 Baxter / Cerrito Richmond Drainages	Public
199	El Cerrito	San Pablo Ave - Greenway	Planned Unlined Bio-retention	11	2	2030	ROW	0.2	\$15,000	\$58,000	West	5.1 Baxter / Cerrito Richmond Drainages	Public
173	El Cerrito	Canyon Trail Clubhouse at Canyon Trail Park, Gatto Ave.	Planned Unlined Bio-retention	11	3	2040	Parcel-Based	8.2	\$738,000	\$1,438,000	West	5.1 Baxter / Cerrito Richmond Drainages	Public
196	El Cerrito	Potrero Ave./Eastshore Blvd.(EastBlue to Green)	Planned Unlined Bio-retention	11	3	2040	ROW	3.5	\$248,000	\$946,000	West	5.1 Baxter / Cerrito Richmond Drainages	Public
167	El Cerrito	Curb extension on NE side of intersection at Key Blvd., Conlon Ave., and Humboldt St.	Planned Unlined Bio-retention	11	3	2040	ROW	2.5	\$178,000	\$681,000	West	5.1 Baxter / Cerrito Richmond Drainages	Public
193	El Cerrito	Fairmont/Carls on NE corner	Planned Unlined Bio-retention	11	3	2040	ROW	2.5	\$172,000	\$656,000	West	5.1 Baxter / Cerrito Richmond Drainages	Public
345	El Cerrito	El Cerrito Del Norte TOD Complete Street Improvements (Concept Design)	Planned Unlined Bio-retention	11	3	2040	ROW	2.1	\$149,000	\$569,000	West	5.1 Baxter / Cerrito Richmond Drainages	Public
172	El Cerrito	Baxter Creek Gateway Park Improvements	Planned Unlined Bio-retention	11	3	2040	Parcel-Based	1.8	\$161,000	\$314,000	West	5.1 Baxter / Cerrito Richmond Drainages	Public
189	El Cerrito	Public Safety Building	Planned Unlined Bio-retention	11	3	2040	Parcel-Based	0.9	\$84,000	\$165,000	West	5.1 Baxter / Cerrito Richmond Drainages	Public
202	El Cerrito	South End of 1751 Eastshore Blvd	Planned Unlined Bio-retention	11	3	2040	ROW	0.9	\$64,000	\$246,000	West	5.1 Baxter / Cerrito Richmond Drainages	Public
170	El Cerrito	Richmond Street Bulb-outs	Planned Unlined Bio-retention	11	3	2040	ROW	0.4	\$27,000	\$101,000	West	5.1 Baxter / Cerrito Richmond Drainages	Public
190	El Cerrito	Avila St. east of cul-de-sac	Planned Unlined Bio-retention	11	3	2040	ROW	0.2	\$17,000	\$67,000	West	5.1 Baxter / Cerrito Richmond Drainages	Public
182	El Cerrito	O'hione Greenway - Manila to Blake	Planned Unlined Bio-retention	11	3	2040	Parcel-Based	0.1	\$10,000	\$20,000	West	5.1 Baxter / Cerrito Richmond Drainages	Public
178	El Cerrito	O'hione Greenway - Central to Stockton	Planned Unlined Bio-retention	11	3	2040	Parcel-Based	0.1	\$10,000	\$19,000	West	5.1 Baxter / Cerrito Richmond Drainages	Public
184	El Cerrito	O'hione Greenway - Stockton to Portola	Planned Unlined Bio-retention	11	3	2040	Parcel-Based	0.1	\$9,000	\$17,000	West	5.1 Baxter / Cerrito Richmond Drainages	Public
194	El Cerrito	Keamey St. near Fairmount Ave	Planned Unlined Bio-retention	11	3	2040	ROW	0.1	\$4,000	\$16,000	West	5.1 Baxter / Cerrito Richmond Drainages	Public
201	El Cerrito	San Pablo Ave / Cutting Blvd next to 11645 San Pablo Ave.	Planned Unlined Bio-retention	10	2	2030	ROW	0.4	\$29,000	\$112,000	West	5.1 Baxter / Cerrito Richmond Drainages	Public
198	El Cerrito	San Pablo Ave - Cutting Blvd next to Mayfair development site	Planned Unlined Bio-retention	10	2	2030	ROW	0.3	\$23,000	\$89,000	West	5.1 Baxter / Cerrito Richmond Drainages	Public
175	El Cerrito	Hillside Natural Area (HNA) Improvements	Planned Unlined Bio-retention	10	3	2040	Parcel-Based	16.3	\$1,468,000	\$2,870,000	West	5.1 Baxter / Cerrito Richmond Drainages	Public
187	El Cerrito	Corporation Yard Improvements	Planned Unlined Bio-retention	10	3	2040	Parcel-Based	7.7	\$691,000	\$1,350,000	West	5.1 Baxter / Cerrito Richmond Drainages	Public
176	El Cerrito	Huber Park Improvements	Planned Unlined Bio-retention	10	3	2040	Parcel-Based	2.7	\$246,000	\$481,000	West	5.1 Baxter / Cerrito Richmond Drainages	Public
162	El Cerrito	Cerrito Creek Naturalization and Trails	Planned Creek/Marsh Restoration	10	3	2040	Parcel-Based	1.3	\$116,000	\$226,000	West	5.1 Baxter / Cerrito Richmond Drainages	Public
186	El Cerrito	Poinsett Park Improvements	Planned Unlined Bio-retention	10	3	2040	Parcel-Based	1.0	\$94,000	\$184,000	West	5.1 Baxter / Cerrito Richmond Drainages	Public
197	El Cerrito	San Pablo Ave - Carls on Blvd NE Corner	Planned Unlined Bio-retention	10	3	2040	ROW	0.7	\$50,000	\$192,000	West	5.1 Baxter / Cerrito Richmond Drainages	Public
174	El Cerrito	Creekside Park	Planned Unlined Bio-retention	10	3	2040	Parcel-Based	0.5	\$48,000	\$94,000	West	5.1 Baxter / Cerrito Richmond Drainages	Public
160	El Cerrito	Baxter Creek Bank Stabilization	Planned Creek/Marsh Restoration	10	3	2040	Parcel-Based	0.4	\$32,000	\$63,000	West	5.1 Baxter / Cerrito Richmond Drainages	Public
179	El Cerrito	O'hione Greenway - City Limit to Central	Planned Unlined Bio-retention	10	3	2040	Parcel-Based	0.1	\$8,000	\$15,000	West	5.1 Baxter / Cerrito Richmond Drainages	Public
181	El Cerrito	O'hione Greenway - Knott to Conlon	Planned Unlined Bio-retention	10	3	2040	Parcel-Based	0.1	\$5,000	\$10,000	West	5.1 Baxter / Cerrito Richmond Drainages	Public
183	El Cerrito	O'hione Greenway - Portola to Manila	Planned Unlined Bio-retention	10	3	2040	Parcel-Based	0.1	\$10,000	\$10,000	West	5.1 Baxter / Cerrito Richmond Drainages	Public
163	El Cerrito	Fluvial Innomitatus - O'hione Greenway - Portola to Schmidt	Planned Unlined Bio-retention	10	3	2040	Parcel-Based	0.0	\$2,000	\$5,000	West	5.1 Baxter / Cerrito Richmond Drainages	Public
188	El Cerrito	Library	Planned Unlined Bio-retention	9	3	2040	Parcel-Based	0.3	\$30,000	\$59,000	West	5.1 Baxter / Cerrito Richmond Drainages	Public
171	El Cerrito	945 King Drive	Planned Unlined Bio-retention	9	3	2040	Parcel-Based	0.3	\$26,000	\$52,000	West	5.1 Baxter / Cerrito Richmond Drainages	Public
177	El Cerrito	O'hione Greenway - Blake to Knott	Planned Unlined Bio-retention	9	3	2040	Parcel-Based	0.1	\$9,000	\$17,000	West	5.1 Baxter / Cerrito Richmond Drainages	Public
180	El Cerrito	O'hione Greenway - Gladys to Blake	Planned Unlined Bio-retention	9	3	2040	Parcel-Based	0.1	\$5,000	\$9,000	West	5.1 Baxter / Cerrito Richmond Drainages	Public
185	El Cerrito	O'hione Greenway Impr - Hill to Blake	Planned Unlined Bio-retention	9	3	2040	Parcel-Based	0.0	\$4,000	\$7,000	West	5.1 Baxter / Cerrito Richmond Drainages	Public
23	Hercules	Chelsea Wetlands	Planned Constructed Wetland	14	2	2030	Parcel-Based	12.0	\$1,077,000	\$2,105,000	West	5.4 Pinole Creek	Public
27	Hercules	Refugio Creek Dogleg Removal at San Pablo Bay	Planned Creek/Marsh Restoration	13.5	2	2030	Parcel-Based	1.6	\$147,000	\$287,000	North	3.2 Refugio Creek	Public
77	Lafayette	Pleasant Hill Road Bio Retention (Olympic to Old Tunnel)	Planned Unlined Bio-retention	11.5	2	2030	ROW	7.9	\$556,000	\$2,123,000	Central	2.1 Las Trampas Creek	Public
78	Lafayette	Pleasant Hill Road Bio Retention (Deer Hill Road to Springhill Rd to)	Planned Unlined Bio-retention	11.5	2	2030	ROW	4.6	\$321,000	\$1,226,000	Central	2.1 Las Trampas Creek	Public
17	Lafayette	Community Center Park Parking lot Bio-retention	Planned Unlined Bio-retention	11	2	2030	Parcel-Based	21.2	\$1,906,000	\$3,726,000	Central	2.1 Las Trampas Creek	Public
18	Lafayette	Community Center Parking lot Bio-retention	Planned Unlined Bio-retention	11	2	2030	Parcel-Based	7.0	\$628,000	\$1,228,000	Central	2.1 Las Trampas Creek	Public
19	Lafayette	Bio-retention in Buckeye Fields Parking Lot	Planned Unlined Bio-retention	11	3	2040	Parcel-Based	10.8	\$975,000	\$1,908,000	Central	2.1 Las Trampas Creek	Public
75	Lafayette	Mount Diablo Boulevard (Risa Road to El Nido Ranch Road)	Planned Unlined Bio-retention	10.5	3	2040	ROW	7.2	\$506,000	\$1,929,000	Central	2.1 Las Trampas Creek	Public
30	Lafayette	South Reach Moraga Road Frontage Improvements (Parking Lot)	Planned Unlined Bio-retention	9	3	2040	Parcel-Based	0.8	\$72,000	\$141,000	Central	2.1 Las Trampas Creek	Public
34	Lafayette	2nd Street Bulb Out	Planned Unlined Bio-retention	9	3	2040	ROW	0.4	\$30,000	\$113,000	Central	2.1 Las Trampas Creek	Public
20	Lafayette	Gazebo Parking lot Bio-retention	Planned Unlined Bio-retention	8	2	2030	Parcel-Based	0.5	\$41,000	\$80,000	Central	2.1 Las Trampas Creek	Public
159	Lafayette	West Reach Catalyst Project	Planned Unlined Bio-retention	8	2	2030	ROW	0.3	\$21,000	\$82,000	Central	2.1 Las Trampas Creek	Public
351	Martinez	Ward Street Landscape Improvement Project: From Court Street to Berrelles Street	Planned Unlined Bio-retention	12	3	2040	Regional	1.7	\$42,000	\$213,000	North	3.1 Alhambra Creek	Public
353	Martinez	Alhambra Ave Improvement Project: From Walnut Ave to Franklin Canyon Road.	Planned Unlined Bio-retention	12	3	2040	Regional	1.6	\$40,000	\$201,000	North	3.1 Alhambra Creek	Public
350	Martinez	Parking lot # 4 Renovation Project: Martina Vista and Fern Street.	Planned Unlined Bio-retention	12	3	2040	Regional	0.7	\$17,000	\$88,000	North	3.1 Alhambra Creek	Public
354	Martinez	Parking Lot # 2 Renovation Project: Castro Street and Escobar Street.	Planned Unlined Bio-retention	11	3	2040	Regional	0.5	\$13,000	\$68,000	North	3.1 Alhambra Creek	Public
352	Martinez	Alhambra Ave Improvement Project: From Muir Road to Phyllis Terrace.	Planned Unlined Bio-retention	10	3	2040	Regional	3.4	\$84,000	\$427,000	North	3.1 Alhambra Creek	Public
356	Martinez	Pacheco Boulevard Improvement: From Arnold Drive to Sunrise Drive	Planned Unlined Bio-retention	10	3	2040	Regional	2.0	\$50,000	\$252,000	Central	2.3 Grays on Creek / Murderers Creek	Public
355	Martinez	Golden Hills Park Renovation Project	Planned Unlined Bio-retention	9.5	3	2040	Regional	3.1	\$77,000	\$392,000	Central	2.3 Grays on Creek / Murderers Creek	Public
343	Moraga	Moraga Way and Canyon/ Camino Pablo Improvements	Planned Unlined Bio-retention	11	1	2020	ROW	0.4	\$28,000	\$105,000	South	4.1 San Leandro Creek / Moraga Creek	Public
344	Moraga	Living Moraga Road - Corridor Plan and Improvements	Planned Unlined Bio-retention	11	3	2040	ROW	17.8	\$1,291,000	\$4,694,000	South	4.1 San Leandro Creek / Moraga Creek	Public
11	Moraga	St Mary's Road / Rheem Boulevard / Bollinger Canyon Road Roundabouts	Planned Unlined Bio-retention	9.5	2	2030	ROW	1.5	\$107,000	\$407,000	Central	2.1 Las Trampas Creek	Public
347	Oakley	Downtown Train Platform (Concept Design)	Planned Unlined Bio-retention	13.5	3	2040	Regional	71.9	\$1,798,000	\$9,136,000	East	1.7 East County Delta Drainages	Public
237	Oakley	Laurel Road Widening	Planned Unlined Bio-retention	13	2	2030	ROW	4.6	\$321,000	\$1,225,000	East	1.4 Lower Marsh Creek	Public
236	Oakley	Downtown Train Platform	Planned Unlined Bio-retention	13	2	2030	Regional	1.5	\$37,000	\$188,000	East	1.7 East County Delta Drainages	Public
349	Oakley	Del Arica Basin	Planned Unlined Bio-retention	12	3	2040	Regional	2.9	\$74,000	\$374,000	East	1.7 East County Delta Drainages	Public
238	Oakley	East Cypress Widening	Planned Unlined Bio-retention	11	3	2040	ROW	4.2	\$297,000	\$1,134,000	East	1.8 East County Delta Drainages	Public

GIP_ID	Jurisdiction	Project Name	Size Score	Slope Score	Infiltration Score	Yield Class Score	Removes Pollutant Loads Score	Augments Water Supply Score	Provides Flood Control Score	Reestablishes Natural Drainage Score	Develops Open Space Score	Community Score	Total Score
165	El Cerrito	El Cerrito Plaza Shopping Center	2	2	1	1	2	1	1	1	1	1	13
164	El Cerrito	El Cerrito Plaza BART Development	2	2	1	1	2	1	1	1	1	1	13
169	El Cerrito	Medians on Ashbury Ave	2	2	1	1	2	1	1	1	1	1	13
166	El Cerrito	7300 Rockway Av curb extension at Ashbury	1	1	1	1	3	0	0	2	2	2	13
192	El Cerrito	Eureka Ave - San Pablo Ave NE Corner	1	2	1	1	2	1	1	1	1	1	12
191	El Cerrito	Carlson Blvd/ El Dorado St. NE Corner	1	2	1	1	2	1	1	1	1	1	12
168	El Cerrito	Key Blvd Improvements	0	1	1	1	3	0	0	2	2	2	12
161	El Cerrito	Cerrito Creek Gateway and park at San Pablo Ave.	1	2	1	0.5	2	1	1	1	1	1	11.5
200	El Cerrito	San Pablo Ave - Hill St next to BART lot	0	2	1	1	2	1	1	1	1	1	11
195	El Cerrito	North side of Cutting Blvd at Peerless Ave	0	2	1	1	2	1	1	1	1	1	11
199	El Cerrito	San Pablo Ave - Greenway	0	2	1	1	2	1	1	1	1	1	11
173	El Cerrito	Canyon Trail Clubhouse at Canyon Trail Park, Gatto Ave.	2	0	1	1	2	1	1	1	1	1	11
196	El Cerrito	Potrero Ave / Eastshore Blvd (K&B to GreenK)	1	2	0	1	2	1	1	1	1	1	11
167	El Cerrito	Curb extension on NE side of intersection at Key Blvd., Conlon Ave., and Humboldt St.	1	1	1	1	2	1	1	1	1	1	11
193	El Cerrito	Fairmont/Carlson NE corner	1	2	0	1	2	1	1	1	1	1	11
345	El Cerrito	El Cerrito Del Norte TOD Complete Street Improvements (Concept Design)	1	2	0	1	2	1	1	1	1	1	11
172	El Cerrito	Baxter Creek Gateway Park Improvements	1	1	1	1	2	1	1	1	1	1	11
189	El Cerrito	Public Safety Building	0	2	1	1	2	1	1	1	1	1	11
202	El Cerrito	South End of 1751 Eastshore Blvd	0	2	1	1	2	1	1	1	1	1	11
170	El Cerrito	Richmond Street Bulb-outs	0	2	1	1	2	1	1	1	1	1	11
190	El Cerrito	Avila St. east of cul-de-sac	0	2	1	1	2	1	1	1	1	1	11
182	El Cerrito	Ohlone Greenway - Manila to Blake	0	2	1	1	2	1	1	1	1	1	11
178	El Cerrito	Ohlone Greenway - Central to Stockton	0	2	1	1	2	1	1	1	1	1	11
184	El Cerrito	Ohlone Greenway - Stockton to Portola	0	2	1	1	2	1	1	1	1	1	11
194	El Cerrito	Keamey St. near Fairmount Ave	0	2	1	1	2	1	1	1	1	1	11
201	El Cerrito	San Pablo Ave / Cutting Blvd next to 11645 San Pablo Ave.	0	2	0	1	2	1	1	1	1	1	10
198	El Cerrito	San Pablo Ave - Cutting Blvd next to Mayfair development site	0	2	0	1	2	1	1	1	1	1	10
175	El Cerrito	Hillside Natural Area (HNA) Improvements	2	0	1	0	2	1	1	1	1	1	10
187	El Cerrito	Corporation Yard Improvements	2	0	1	0	2	1	1	1	1	1	10
176	El Cerrito	Huber Park Improvements	1	0	1	1	2	1	1	1	1	1	10
162	El Cerrito	Cerrito Creek Naturalization and Trails	1	1	0	1	2	1	1	1	1	1	10
186	El Cerrito	Poinsett Park Improvements	1	0	1	1	2	1	1	1	1	1	10
197	El Cerrito	San Pablo Ave - Carlson Blvd NE Corner	0	2	0	1	2	1	1	1	1	1	10
174	El Cerrito	Creekside Park	0	2	0	1	2	1	1	1	1	1	10
160	El Cerrito	Baxter Creek Bank Stabilization	0	1	1	1	2	1	1	1	1	1	10
179	El Cerrito	Ohlone Greenway - City Limit to Central	0	1	1	1	2	1	1	1	1	1	10
181	El Cerrito	Ohlone Greenway - Knott to Conlon	0	1	1	1	2	1	1	1	1	1	10
183	El Cerrito	Ohlone Greenway - Portola to Manila	0	2	0	1	2	1	1	1	1	1	10
163	El Cerrito	Fluvious Innominatus - Ohlone Greenway - Portola to Schmidt	0	2	0	1	2	1	1	1	1	1	10
188	El Cerrito	Library	0	0	1	1	2	1	1	1	1	1	9
171	El Cerrito	945 King Drive	0	0	1	1	2	1	1	1	1	1	9
177	El Cerrito	Ohlone Greenway - Blake to Knott	0	0	1	1	2	1	1	1	1	1	9
180	El Cerrito	Ohlone Greenway - Gladys to Blake	0	0	1	1	2	1	1	1	1	1	9
185	El Cerrito	Ohlone Greenway Impr - Hill to Blake	0	0	1	1	2	1	1	1	1	1	9
23	Hercules	Chelsea Wetlands	2	2	0	2	3	0	1	0	2	2	14
27	Hercules	Refugio Creek Dogleg Removal at San Pablo Bay	1	2	0	1.5	3	0	0	2	2	2	13.5
77	Lafayette	Pleasant Hill Road Bio Retention (Olympic to Old Tunnel)	2	1	1	0.5	2	1	1	1	1	1	11.5
78	Lafayette	Pleasant Hill Road Bio Retention (Deer Hill Road to Springhill Rd to)	2	1	1	0.5	2	1	1	1	1	1	11.5
17	Lafayette	Community Center Park Parking lot Bio-retention	2	0	1	1	2	1	1	1	1	1	11
18	Lafayette	Community Center Parking lot Bio-retention	2	0	1	1	2	1	1	1	1	1	11
19	Lafayette	Bio-retention in Buckeye Fields Parking Lot	2	0	1	1	2	1	1	1	1	1	11
75	Lafayette	Mount Diablo Boulevard (Risa Road to El Nido Ranch Road)	2	0	1	0.5	2	1	1	1	1	1	10.5
30	Lafayette	South Reach Moraga Road Frontage Improvements (Parking Lot)	0	1	0	1	2	1	1	1	1	1	9
34	Lafayette	2nd Street Bulb Out	0	0	1	1	2	1	1	1	1	1	9
20	Lafayette	Gazebo Parking lot Bio-retention	0	0	0	1	2	1	1	1	1	1	8
159	Lafayette	West Reach Catalyst Project	0	0	0	1	2	1	1	1	1	1	8
351	Martinez	Ward Street Landscape Improvement Project: From Court Street to Bernalesa Street.	1	2	1	1	2	1	1	1	1	1	12
353	Martinez	Alhambra Ave Improvement Project: From Walnut Ave to Franklin Canyon Road.	1	2	1	1	2	1	1	1	1	1	12
350	Martinez	Parking lot # 4 Renovation Project: Martina Vista and Feny Street.	0	2	1	2	2	1	1	1	1	1	12
354	Martinez	Parking Lot # 2 Renovation Project: Castro Street and Escobar Street.	0	2	1	1	2	1	1	1	1	1	11
352	Martinez	Alhambra Ave Improvement Project: From Muir Road to Phyllis Terrace.	1	0	1	1	2	1	1	1	1	1	10
356	Martinez	Pacheco Boulevard Improvement: From Arnold Drive to Sunts e Drive	1	1	1	0	2	1	1	1	1	1	10
355	Martinez	Golden Hills Park Renovation Project.	1	0	1	0.5	2	1	1	1	1	1	9.5
343	Moraga	Moraga Way and Canyon/ Camino Pablo Improvements	0	2	1	1	2	1	1	1	1	1	11
344	Moraga	Livable Moraga Road - Corridor Plan and Improvements	2	0	1	1	2	1	1	1	1	1	11
11	Moraga	St Mary's Road / Rheem Boulevard / Bollinger Canyon Road Roundabouts	1	0	1	0.5	2	1	1	1	1	1	9.5
347	Oakley	Downtown Train Platform (Concept Design)	2	2	2	0.5	2	1	1	1	1	1	13.5
237	Oakley	Laurel Road Widening	2	2	2	0	2	1	1	1	1	1	13
236	Oakley	Downtown Train Platform	1	2	2	1	2	1	1	1	1	1	13
349	Oakley	Del Arica Basin	1	2	2	0	2	1	1	1	1	1	12
238	Oakley	East Cypress Widening	2	2	0	0	2	1	1	1	1	1	11

GIP_ID	Jurisdiction	Project Name	Project Type	Total Score	Rank	Estimated Project Completion Date	Drainage Area Type	Estimated Drainage Area (Acres)	Estimated Capital Cost (Low)	Estimated Capital Cost (High)	Planning Unit	Watershed	Land Ownership
73	Orinda	ROW_12882 (Moraga Way)	Planned Unlined Bio-retention	12	3	2040	ROW	14.7	\$1,027,000	\$3,918,000	South	4.1 San Leandro Creek / Moraga Creek	Public
87	Orinda	ROW_2841 (Byrant Way)	Planned Unlined Bio-retention	12	3	2040	ROW	1.4	\$99,000	\$379,000	West	5.3 San Pablo Creek	Public
98	Orinda	ROW_7998 (Glorietta Blvd)	Planned Unlined Bio-retention	11	3	2040	ROW	17.0	\$1,187,000	\$4,528,000	West	5.3 San Pablo Creek	Public
90	Orinda	ROW_3143 (Camino Pablo)	Planned Unlined Bio-retention	11	3	2040	ROW	11.6	\$814,000	\$3,105,000	West	5.3 San Pablo Creek	Public
96	Orinda	ROW_6478 (El Camino Moraga)	Planned Unlined Bio-retention	11	3	2040	ROW	3.5	\$248,000	\$944,000	South	4.1 San Leandro Creek / Moraga Creek	Public
86	Orinda	ROW_21369 (Woodland Road)	Planned Unlined Bio-retention	11	3	2040	ROW	2.6	\$179,000	\$684,000	South	4.1 San Leandro Creek / Moraga Creek	Public
70	Orinda	ROW_10783 (Lavenida Drive)	Planned Unlined Bio-retention	11	3	2040	ROW	2.1	\$147,000	\$590,000	South	4.1 San Leandro Creek / Moraga Creek	Public
82	Orinda	ROW_19916 (Valley View Dt)	Planned Unlined Bio-retention	11	3	2040	ROW	1.5	\$108,000	\$414,000	West	5.3 San Pablo Creek	Public
93	Orinda	ROW_3164 (Camino Sobrante)	Planned Unlined Bio-retention	11	3	2040	ROW	1.4	\$99,000	\$378,000	West	5.3 San Pablo Creek	Public
74	Orinda	ROW_12883 (Moraga Way)	Planned Unlined Bio-retention	11	3	2040	ROW	1.2	\$85,000	\$323,000	South	4.1 San Leandro Creek / Moraga Creek	Public
1	Orinda	Lavenida Drive 2019 Repaving Project	Planned Unlined Bio-retention	10	1	2020	ROW	0.0	\$1,000	\$4,000	South	4.1 San Leandro Creek / Moraga Creek	Public
4	Orinda	J&J Ranch	Planned Unlined Bio-retention	10	2	2030	Parcel-Based	20.5	\$1,845,000	\$3,609,000	South	4.1 San Leandro Creek / Moraga Creek	Public
3	Orinda	Lavenida Lane Custom Home	Planned Unlined Bio-retention	10	2	2030	Parcel-Based	12.6	\$1,134,000	\$2,218,000	South	4.1 San Leandro Creek / Moraga Creek	Public
36	Orinda	planned_151 (Orinda Way)	Planned Unlined Bio-retention	10	2	2030	ROW	2.4	\$170,000	\$648,000	West	5.3 San Pablo Creek	Public
2	Orinda	Orinda Community Park	Planned Unlined Bio-retention	10	2	2030	Parcel-Based	1.4	\$129,000	\$252,000	West	5.3 San Pablo Creek	Public
346	Orinda	Orinda Way Green Street (Concept Design)	Planned Unlined Bio-retention	10	3	2040	ROW	3.6	\$250,000	\$954,000	West	5.3 San Pablo Creek	Public
97	Orinda	ROW_7997 (Glorietta Blvd)	Planned Unlined Bio-retention	10	3	2040	ROW	0.4	\$31,000	\$119,000	Central	2.1 Las Trampas Creek	Public
89	Orinda	ROW_3140 (Camino Pablo)	Planned Unlined Bio-retention	10	3	2040	ROW	0.4	\$29,000	\$110,000	West	5.3 San Pablo Creek	Public
5	Orinda	Camino Pablo Pathway Project	Planned Unlined Bio-retention	9.5	2	2030	ROW	1.2	\$82,000	\$315,000	West	5.3 San Pablo Creek	Public
91	Orinda	ROW_3159 (Camino Sobrante)	Planned Unlined Bio-retention	9.5	3	2040	ROW	0.4	\$31,000	\$117,000	West	5.3 San Pablo Creek	Public
72	Orinda	ROW_12559 (Mner Rd)	Planned Unlined Bio-retention	9	3	2040	ROW	1.9	\$132,000	\$502,000	West	5.3 San Pablo Creek	Public
92	Orinda	ROW_3162 (Camino Sobrante)	Planned Unlined Bio-retention	9	3	2040	ROW	0.7	\$50,000	\$190,000	West	5.3 San Pablo Creek	Public
95	Orinda	ROW_5914 (Don Gabriel Way)	Planned Unlined Bio-retention	9	3	2040	ROW	0.6	\$40,000	\$152,000	South	4.1 San Leandro Creek / Moraga Creek	Public
76	Orinda	ROW_1414 (Avenida De Orinda)	Planned Unlined Bio-retention	8.5	3	2040	ROW	0.9	\$64,000	\$243,000	West	5.3 San Pablo Creek	Public
31	Pinole	Appian Way Complete Street	Planned Unlined Bio-retention	11	2	2030	ROW	26.9	\$1,882,000	\$7,177,000	West	5.3 San Pablo Creek	Public
32	Pinole	San Pablo Avenue Green Infrastructure Program	Planned Unlined Bio-retention	10.5	2	2030	ROW	9.2	\$645,000	\$2,462,000	West	5.5 Gamby Creek	Public
33	Pinole	Shale Hill	Planned Unlined Bio-retention	10	2	2030	ROW	2.1	\$150,000	\$570,000	West	5.4 Pinole Creek	Public
35	Pinole	San Pablo Avenue Bridge	Planned Unlined Bio-retention	9	2	2030	ROW	2.6	\$180,000	\$687,000	West	5.4 Pinole Creek	Public
88	Pittsburg	ROW_3088 (Vehicle Parking Improvements for BART Center Station)	Planned Unlined Bio-retention	13	2	2030	ROW	16.1	\$1,130,000	\$4,310,000	Central	2.5 Kiker Creek	Public
50	Pittsburg	Parcel_374006 (74 Marina Blvd C.3)	Planned Unlined Bio-retention	13	2	2030	Parcel-Based	7.6	\$668,000	\$1,346,000	Central	2.4 Willow Creek and Coastal Drainages	Public
85	Pittsburg	ROW_21119 (Willow Pass Road)	Planned Unlined Bio-retention	13	3	2040	Regional	14.3	\$359,000	\$1,822,000	Central	2.4 Willow Creek and Coastal Drainages	Public
28	Pittsburg	planned_435 (Kiker Creek)	Planned Unlined Bio-retention	13	3	2040	ROW	9.8	\$684,000	\$2,608,000	Central	2.5 Kiker Creek	Public
71	Pittsburg	ROW_11834 (Marina Master Plan Phase III)	Planned Unlined Bio-retention	13	3	2040	ROW	4.1	\$285,000	\$1,087,000	Central	2.4 Willow Creek and Coastal Drainages	Public
361	Pittsburg	Americana Storm Drainage Project (Concept Design)	Planned Unlined Bio-retention	12	1	2020	Regional	134.0	\$3,350,000	\$17,018,000	Central	2.4 Willow Creek and Coastal Drainages	Public
26	Pittsburg	planned_434 (Americana Park)	Planned Unlined Bio-retention	12	1	2020	Regional	41.9	\$1,047,000	\$5,320,000	Central	2.4 Willow Creek and Coastal Drainages	Public
57	Pittsburg	Parcel_367705 (DeAnza Park)	Planned Unlined Bio-retention	12	2	2030	Parcel-Based	3.6	\$327,000	\$640,000	Central	2.4 Willow Creek and Coastal Drainages	Public
83	Pittsburg	ROW_20408 (8th St linear park corridor)	Planned Unlined Bio-retention	12	2	2030	ROW	3.0	\$212,000	\$808,000	Central	2.4 Willow Creek and Coastal Drainages	Public
94	Pittsburg	ROW_4273 (Civic Ave adjacent to City Park)	Planned Unlined Bio-retention	12	3	2040	Regional	2.9	\$367,000	\$367,000	Central	2.4 Willow Creek and Coastal Drainages	Public
81	Pittsburg	ROW_16008 (Riverview Park Drive)	Planned Unlined Bio-retention	12	3	2040	ROW	2.9	\$200,000	\$782,000	Central	2.4 Willow Creek and Coastal Drainages	Public
49	Pittsburg	Parcel_352320 (Environmental Center)	Planned Unlined Bio-retention	12	3	2040	Regional	2.5	\$63,000	\$321,000	Central	2.5 Kiker Creek	Public
44	Pittsburg	Parcel_367048 (Pittsburg Antioch Hwy Bypass)	Planned Unlined Bio-retention	12	3	2040	Regional	2.0	\$51,000	\$260,000	Central	2.5 Kiker Creek	Public
64	Pittsburg	Parcel_343390 (Buchanan Park)	Planned Unlined Bio-retention	11	2	2030	Regional	11.3	\$282,000	\$1,431,000	Central	2.5 Kiker Creek	Public
80	Pittsburg	ROW_15492 (Railroad Ave 10th St thru 3rd St)	Planned Unlined Bio-retention	11	2	2030	ROW	3.2	\$226,000	\$862,000	Central	2.4 Willow Creek and Coastal Drainages	Public
54	Pittsburg	Parcel_362441 (Dover Way Corridor)	Planned Unlined Bio-retention	11	2	2030	Regional	2.7	\$86,000	\$345,000	Central	2.4 Willow Creek and Coastal Drainages	Public
41	Pittsburg	planned_432 (East Third Street Streetscape Improvements)	Planned Unlined Bio-retention	11	2	2030	Parcel-Based	2.0	\$180,000	\$352,000	Central	2.5 Kiker Creek	Public
63	Pittsburg	Parcel_374195 (Beem Parcel)	Planned Unlined Bio-retention	11	2	2030	Regional	1.4	\$35,000	\$178,000	Central	2.4 Willow Creek and Coastal Drainages	Public
25	Pittsburg	planned_430 (Railroad Ave Class I Trail)	Planned Unlined Bio-retention	11	2	2030	Parcel-Based	1.2	\$110,000	\$215,000	Central	2.5 Kiker Creek	Public
68	Pittsburg	Parcel_368984 (Parking Lot for Veterans Square)	Planned Unlined Bio-retention	11	2	2030	ROW	0.3	\$20,000	\$75,000	Central	2.4 Willow Creek and Coastal Drainages	Public
84	Pittsburg	ROW_20740 (Range Road, South Hwy 4)	Planned Unlined Bio-retention	11	3	2040	Parcel-Based	10.5	\$945,000	\$1,849,000	Central	2.4 Willow Creek and Coastal Drainages	Public
62	Pittsburg	Parcel_374942 (Portion of Riverview Park)	Planned Unlined Bio-retention	11	3	2040	Regional	2.1	\$53,000	\$288,000	Central	2.4 Willow Creek and Coastal Drainages	Public
61	Pittsburg	Parcel_365119 (Retrofit Sidewalk Adjacent to City Park)	Planned Unlined Bio-retention	11	3	2040	ROW	0.7	\$46,000	\$174,000	Central	2.4 Willow Creek and Coastal Drainages	Public
65	Pittsburg	Parcel_372018 (Parking lot on E 5th St)	Planned Unlined Bio-retention	11	3	2040	Parcel-Based	0.3	\$26,000	\$50,000	Central	2.4 Willow Creek and Coastal Drainages	Public
79	Pittsburg	ROW_15488	Planned Unlined Bio-retention	10.5	3	2040	ROW	24.4	\$1,706,000	\$6,516,000	Central	2.5 Kiker Creek	Public
59	Pittsburg	Parcel_359460 (75 Bliss C.3)	Planned Unlined Bio-retention	10	2	2030	Regional	1.0	\$25,000	\$126,000	Central	2.5 Kiker Creek	Public
69	Pittsburg	Parcel_373147 (Marina Parking Lot)	Planned Unlined Bio-retention	10	3	2040	ROW	0.5	\$35,000	\$133,000	Central	2.4 Willow Creek and Coastal Drainages	Public
340	Pleasant Hill	Pleasant Hill Road Improvements	Planned Unlined Bio-retention	12	1	2020	ROW	4.3	\$301,000	\$1,150,000	Central	2.3 Grays Creek / Murderers Creek	Public
10	Pleasant Hill	Linda Ditch Green Infrastructure Project	Planned Unlined Bio-retention	12	2	2030	Parcel-Based	51.1	\$4,596,000	\$8,992,000	Central	2.3 Grays Creek / Murderers Creek	Public
342	Pleasant Hill	Taylor Boulevard Slide Repairs	Planned Unlined Bio-retention	9	3	2040	ROW	0.5	\$34,000	\$130,000	Central	2.3 Grays Creek / Murderers Creek	Public

GIP_ID	Jurisdiction	Project Name	Size Score	Slope Score	Infiltration Score	Yield Class Score	Removes Pollutant Loads Score	Augments Water Supply Score	Provides Flood Control Score	Reestablishes Natural Drainage Score	Develops Open Space Score	Community Score	Total Score
73	Orinda	ROW_12882 (Moraga Way)	2	1	1	1	2	1	1	1	1	1	12
87	Orinda	ROW_2841 (Bryant Way)	1	2	1	1	2	1	1	1	1	1	12
98	Orinda	ROW_7998 (Glorietta Blvd)	2	0	1	1	2	1	1	1	1	1	11
90	Orinda	ROW_3143 (Camino Pablo)	2	0	1	1	2	1	1	1	1	1	11
96	Orinda	ROW_6478 (El Camino Moraga)	1	1	1	1	2	1	1	1	1	1	11
86	Orinda	ROW_21369 (Woodland Road)	1	1	1	1	2	1	1	1	1	1	11
70	Orinda	ROW_10783 (Laverida Drive)	1	1	1	1	2	1	1	1	1	1	11
82	Orinda	ROW_19916 (Valley View Dr)	1	1	1	1	2	1	1	1	1	1	11
93	Orinda	ROW_3164 (Camino Sobrante)	1	1	1	1	2	1	1	1	1	1	11
74	Orinda	ROW_12883 (Moraga Way)	1	1	1	1	2	1	1	1	1	1	11
1	Orinda	Laverida Drive 2019 Repaving Project	0	1	1	1	2	1	1	1	1	1	10
4	Orinda	J&J Ranch	2	0	1	0	2	1	1	1	1	1	10
3	Orinda	Laverida Lane Custom Home	2	0	1	0	2	1	1	1	1	1	10
36	Orinda	planned_151 (Orinda Way)	1	1	0	1	2	1	1	1	1	1	10
2	Orinda	Orinda Community Park	1	0	1	1	2	1	1	1	1	1	10
346	Orinda	Orinda Way Green Street (Concept Design)	1	0	1	1	2	1	1	1	1	1	10
97	Orinda	ROW_7997 (Glorietta Blvd)	0	1	1	1	2	1	1	1	1	1	10
89	Orinda	ROW_3140 (Camino Pablo)	0	1	1	1	2	1	1	1	1	1	10
5	Orinda	Camino Pablo Pathway Project	1	0	1	0.5	2	1	1	1	1	1	9.5
91	Orinda	ROW_3159 (Camino Sobrante)	0	1	1	0.5	2	1	1	1	1	1	9.5
72	Orinda	ROW_12559 (Miner Rd)	1	0	1	0	2	1	1	1	1	1	9
92	Orinda	ROW_3162 (Camino Sobrante)	0	0	1	1	2	1	1	1	1	1	9
95	Orinda	ROW_5914 (Don Gabriel Way)	0	1	1	0	2	1	1	1	1	1	9
76	Orinda	ROW_1414 (Avenida De Orinda)	0	1	0	0.5	2	1	1	1	1	1	8.5
31	Pinole	Appian Way Complete Street	2	0	1	1	2	1	1	1	1	1	11
32	Pinole	San Pablo Avenue Green Infrastructure Program	2	0	1	0.5	2	1	1	1	1	1	10.5
33	Pinole	Shale Hill	1	0	1	1	2	1	1	1	1	1	10
35	Pinole	San Pablo Avenue Bridge	1	0	1	0	2	1	1	1	1	1	9
88	Pittsburg	ROW_3088 (Vehicle Parking Improvements for BART Center Station)	2	2	1	1	2	1	1	1	1	1	13
50	Pittsburg	Parcel_374006 (74 Marina Blvd C.3)	2	2	1	1	2	1	1	1	1	1	13
85	Pittsburg	ROW_21119 (Willow Pass Road)	2	1	0	3	2	1	1	1	1	1	13
28	Pittsburg	planned_435 (Kilker Creek)	2	2	1	1	2	1	1	1	1	1	13
71	Pittsburg	ROW_11834 (Marina Master Plan Phase III)	2	2	1	1	2	1	1	1	1	1	13
361	Pittsburg	Americana Storm Drainage Project (Concept Design)	2	2	1	0	2	1	1	1	1	1	12
26	Pittsburg	planned_434 (Americana Park)	2	2	1	0	2	1	1	1	1	1	12
57	Pittsburg	Parcel_367705 (DeAnza Park)	1	2	1	1	2	1	1	1	1	1	12
83	Pittsburg	ROW_20408 (8th St linear park corridor)	1	2	1	1	2	1	1	1	1	1	12
94	Pittsburg	ROW_4273 (Civic Ave adjacent to City Park)	1	2	1	1	2	1	1	1	1	1	12
81	Pittsburg	ROW_16008 (Riverview Park Drive)	1	2	1	1	2	1	1	1	1	1	12
49	Pittsburg	Parcel_352320 (Environmental Center)	1	2	1	1	2	1	1	1	1	1	12
44	Pittsburg	Parcel_367048 (Pittsburg Antioch Hwy Bypass)	1	2	1	1	2	1	1	1	1	1	12
64	Pittsburg	Parcel_343390 (Buchanan Park)	2	0	1	1	2	1	1	1	1	1	11
80	Pittsburg	ROW_15492 (Railroad Ave 10th St thru 3rd St)	1	2	0	1	2	1	1	1	1	1	11
54	Pittsburg	Parcel_362441 (Dover Way Corridor)	1	2	1	0	2	1	1	1	1	1	11
41	Pittsburg	planned_432 (East Third Street Streetscape Improvements)	1	2	1	0	2	1	1	1	1	1	11
63	Pittsburg	Parcel_374195 (Berm Parcel)	1	1	1	1	2	1	1	1	1	1	11
25	Pittsburg	planned_430 (Railroad Ave Class I Trail)	1	2	1	0	2	1	1	1	1	1	11
68	Pittsburg	Parcel_368984 (Parking Lot for Veterans Square)	0	2	1	1	2	1	1	1	1	1	11
84	Pittsburg	ROW_20740 (Range Road, South Hwy 4)	2	1	1	0	2	1	1	1	1	1	11
62	Pittsburg	Parcel_374942 (Portion of Riverview Park)	1	1	1	1	2	1	1	1	1	1	11
61	Pittsburg	Parcel_365119 (Retrofit Sidewalk Adjacent to City Park)	0	2	1	1	2	1	1	1	1	1	11
65	Pittsburg	Parcel_372018 (Parking lot on E 5th St)	0	2	1	1	2	1	1	1	1	1	11
79	Pittsburg	ROW_15488	2	1	0	0.5	2	1	1	1	1	1	10.5
59	Pittsburg	Parcel_359460 (75 Bliss C.3)	0	2	1	0	2	1	1	1	1	1	10
69	Pittsburg	Parcel_373147 (Marina Parking Lot)	0	1	1	1	2	1	1	1	1	1	10
340	Pleasant Hill	Pleasant Hill Road Improvements	2	1	1	1	2	1	1	1	1	1	12
10	Pleasant Hill	Linda Ditch Green Infrastructure Project	2	2	0	1	2	1	1	1	1	1	12
342	Pleasant Hill	Taylor Boulevard Slide Repairs	0	0	1	1	2	1	1	1	1	1	9

GIP_ID	Jurisdiction	Project Name	Project Type	Total Score	Rank	Estimated Project Completion Date	Drainage Area Type	Estimated Drainage Area (Acres)	Estimated Capital Cost (Low)	Estimated Capital Cost (High)	Planning Unit	Watershed	Land Ownership
326	Richmond	ROW_16481	Planned Unlined Bio-retention	15	2	2030	ROW	5.3	\$372,000	\$1,421,000	West	5.1 Baxter / Centro Richmond Drainages	Public
348	Richmond	2nd Street Bikeway (Concept Design)	Planned Unlined Bio-retention	14	3	2040	Regional	72.5	\$1,812,000	\$9,206,000	West	5.1 Baxter / Centro Richmond Drainages	Public
310	Richmond	2nd Street Urban Greening	Planned Unlined Bio-retention	13.5	2	2030	ROW	7.5	\$522,000	\$1,980,000	West	5.1 Baxter / Centro Richmond Drainages	Public
322	Richmond	Project Name: Honda Port of Entry, Point Potero Marine Terminal; Project ID: 53208	Planned Unlined Bio-retention	13	1	2020	Regional	40.7	\$1,017,000	\$6,166,000	West	5.1 Baxter / Centro Richmond Drainages	Public
321	Richmond	Project Name: Honda Port of Entry, Point Potero Marine Terminal; Project ID: 53608	Planned Unlined Bio-retention	13	1	2020	Regional	27.4	\$684,000	\$3,476,000	West	5.1 Baxter / Centro Richmond Drainages	Public
315	Richmond	Richmond Wellness Trail - Bicycle Route Phase I	Planned Unlined Bio-retention	13	2	2030	ROW	6.6	\$460,000	\$1,754,000	West	5.1 Baxter / Centro Richmond Drainages	Public
309	Richmond	13th Street Complete Streets	Planned Unlined Bio-retention	13	2	2030	ROW	4.3	\$303,000	\$1,156,000	West	5.1 Baxter / Centro Richmond Drainages	Public
328	Richmond	ROW_3507	Planned Unlined Bio-retention	13	3	2040	ROW	9.6	\$670,000	\$2,554,000	West	5.1 Baxter / Centro Richmond Drainages	Public
327	Richmond	ROW_16561	Planned Unlined Bio-retention	13	3	2040	ROW	4.9	\$348,000	\$1,298,000	West	5.1 Baxter / Centro Richmond Drainages	Public
336	Richmond	ROW_343	Planned Unlined Bio-retention	12	1	2020	ROW	14.1	\$990,000	\$3,777,000	West	5.1 Baxter / Centro Richmond Drainages	Public
319	Richmond	Yellow Brick Road - 8th Street	Planned Unlined Bio-retention	12	1	2020	ROW	6.4	\$451,000	\$1,721,000	West	5.1 Baxter / Centro Richmond Drainages	Public
320	Richmond	Yellow Brick Road - Pennsylvania Ave	Planned Unlined Bio-retention	12	1	2020	ROW	2.4	\$168,000	\$639,000	West	5.1 Baxter / Centro Richmond Drainages	Public
318	Richmond	Yellow Brick Road - 7th & Elm	Planned Unlined Bio-retention	12	1	2020	ROW	1.3	\$92,000	\$349,000	West	5.1 Baxter / Centro Richmond Drainages	Public
324	Richmond	Project Name: Meade Bypass; Project ID: 49613	Planned Unlined Bio-retention	12	1	2020	ROW	1.0	\$73,000	\$277,000	West	5.1 Baxter / Centro Richmond Drainages	Public
335	Richmond	ROW_3293	Planned Unlined Bio-retention	12	2	2030	ROW	21.0	\$1,470,000	\$5,605,000	West	5.1 Baxter / Centro Richmond Drainages	Public
339	Richmond	ROW_16902	Planned Unlined Bio-retention	12	2	2030	ROW	10.4	\$728,000	\$2,777,000	West	5.1 Baxter / Centro Richmond Drainages	Public
331	Richmond	ROW_16878	Planned Unlined Bio-retention	12	2	2030	ROW	6.9	\$483,000	\$1,844,000	West	5.1 Baxter / Centro Richmond Drainages	Public
317	Richmond	San Pablo Ave Complete Streets Phase II	Planned Unlined Bio-retention	12	2	2030	ROW	4.9	\$343,000	\$1,307,000	West	5.5 Gamby Creek	Public
337	Richmond	ROW_5241	Planned Unlined Bio-retention	12	3	2040	ROW	32.0	\$2,242,000	\$8,550,000	West	5.1 Baxter / Centro Richmond Drainages	Public
338	Richmond	ROW_8576	Planned Unlined Bio-retention	12	3	2040	ROW	17.4	\$1,220,000	\$4,653,000	West	5.1 Baxter / Centro Richmond Drainages	Public
316	Richmond	Richmond Wellness Trail - Bicycle Route Phase II	Planned Unlined Bio-retention	12	3	2040	ROW	4.8	\$333,000	\$1,270,000	West	5.1 Baxter / Centro Richmond Drainages	Public
329	Richmond	ROW_15040	Planned Unlined Bio-retention	12	3	2040	ROW	1.7	\$122,000	\$465,000	West	5.1 Baxter / Centro Richmond Drainages	Public
325	Richmond	Project Name: Moody Underpass; Project ID: 49612	Planned Unlined Bio-retention	11.5	1	2020	ROW	2.2	\$154,000	\$587,000	West	5.1 Baxter / Centro Richmond Drainages	Public
323	Richmond	Project Name: Honda Port of Entry, Point Potero Marine Terminal; Project ID: 53610	Planned Unlined Bio-retention	11	1	2020	Regional	109.9	\$4,248,000	\$21,579,000	West	5.1 Baxter / Centro Richmond Drainages	Public
311	Richmond	Barett-Key Complete Streets	Planned Unlined Bio-retention	11	3	2040	ROW	3.9	\$273,000	\$1,041,000	West	5.1 Baxter / Centro Richmond Drainages	Public
330	Richmond	ROW_16800	Planned Unlined Bio-retention	11	3	2040	ROW	3.4	\$239,000	\$910,000	West	5.1 Baxter / Centro Richmond Drainages	Public
312	Richmond	Barett-Key Complete Streets Extra	Planned Unlined Bio-retention	11	3	2040	ROW	1.0	\$70,000	\$266,000	West	5.1 Baxter / Centro Richmond Drainages	Public
314	Richmond	180/Central Ave Intersection Improvements Phase II	Planned Unlined Bio-retention	10.5	2	2030	ROW	1.7	\$117,000	\$446,000	West	5.1 Baxter / Centro Richmond Drainages	Public
313	Richmond	Cutting Blvd Bioswale 2nd-4th	Planned Unlined Bio-retention	10.5	3	2040	ROW	1.1	\$74,000	\$283,000	West	5.1 Baxter / Centro Richmond Drainages	Public
333	Richmond	ROW_12341	Planned Unlined Bio-retention	10	3	2040	ROW	3.4	\$239,000	\$912,000	West	5.1 Baxter / Centro Richmond Drainages	Public
332	Richmond	ROW_17569	Planned Unlined Bio-retention	10	3	2040	ROW	3.4	\$238,000	\$907,000	West	5.1 Baxter / Centro Richmond Drainages	Public
334	Richmond	ROW_2981	Planned Unlined Bio-retention	10	3	2040	ROW	3.1	\$214,000	\$816,000	West	5.1 Baxter / Centro Richmond Drainages	Public
14	San Pablo	Moraga Road Parcel	Planned Unlined Bio-retention	13	2	2030	Parcel-Based	9.0	\$808,000	\$1,580,000	West	5.6 Rheem Creek	Public
147	San Pablo	Southwest Flooding Area of Concern / Sutter Ave Green Street	Planned Unlined Bio-retention	13	3	2040	ROW	19.7	\$1,380,000	\$5,263,000	West	5.2 Wildcat Creek	Public
42	San Pablo	Sutter Avenue Green Street (Concept Design)	Planned Unlined Bio-retention	13	3	2040	ROW	12.1	\$847,000	\$3,231,000	West	5.2 Wildcat Creek	Public
150	San Pablo	San Pablo Creek Flooding Area of Concern	Planned Unlined Bio-retention	13	3	2040	ROW	10.0	\$701,000	\$2,675,000	West	5.3 San Pablo Creek	Public
6	San Pablo	Market Avenue	Planned Unlined Bio-retention	13	3	2040	ROW	8.0	\$559,000	\$2,131,000	West	5.2 Wildcat Creek	Public
7	San Pablo	Sutter Avenue	Planned Unlined Bio-retention	13	3	2040	ROW	6.3	\$443,000	\$1,691,000	West	5.2 Wildcat Creek	Public
8	San Pablo	Giant Road	Planned Unlined Bio-retention	12.5	3	2040	ROW	7.2	\$503,000	\$1,918,000	West	5.3 San Pablo Creek	Public
12	San Pablo	1411 Rumlill Boulevard	Planned Unlined Bio-retention	12.5	3	2040	Parcel-Based	2.0	\$178,000	\$349,000	West	5.2 Wildcat Creek	Public
9	San Pablo	Rumlill Boulevard Complete Streets	Planned Unlined Bio-retention	11.5	1	2020	ROW	3.0	\$210,000	\$802,000	West	5.2 Wildcat Creek	Public
16	San Pablo	Plaza San Pablo Former Lot 5	Planned Unlined Bio-retention	10.5	2	2030	Parcel-Based	2.0	\$184,000	\$359,000	West	5.2 Wildcat Creek	Public
13	San Pablo	Road 20 and San Pablo Ave	Planned Unlined Bio-retention	9.5	3	2040	Parcel-Based	0.4	\$35,000	\$98,000	West	5.3 San Pablo Creek	Public
15	San Pablo	Contra Costa County Fire Protection District Station	Planned Unlined Bio-retention	9	2	2030	Parcel-Based	0.6	\$51,000	\$100,000	West	5.2 Wildcat Creek	Public
300	San Ramon	San Ramon Valley Blvd Beautification (Crow Canyon Rd to City Limits)	Planned Unlined Bio-retention	13	3	2040	ROW	6.7	\$470,000	\$1,793,000	Central	2.8 San Ramon Creek	Public
298	San Ramon	San Geronimo Creek Park	Planned Unlined Bio-retention	12.5	3	2040	Parcel-Based	5.7	\$513,000	\$1,003,000	Central	2.8 San Ramon Creek	Public
295	San Ramon	Alcosta Community Park (PGE)	Planned Unlined Bio-retention	12	3	2040	Parcel-Based	19.8	\$1,778,000	\$3,478,000	South	4.2 South San Ramon Creek	Public
293	San Ramon	Bollinger Canyon Rd Bike Lane Project (Crow Canyon - Norris Canyon)	Planned Unlined Bio-retention	12	3	2040	ROW	9.0	\$630,000	\$2,402,000	Central	2.8 San Ramon Creek	Public
291	San Ramon	Old Crow Canyon Rd Corridor Improvement	Planned Unlined Bio-retention	11.5	2	2030	ROW	4.8	\$339,000	\$1,293,000	Central	2.8 San Ramon Creek	Public
304	San Ramon	San Ramon Valley Blvd Median Landscaping	Planned Unlined Bio-retention	11.5	3	2040	ROW	0.1	\$9,000	\$36,000	Central	2.8 San Ramon Creek	Public
292	San Ramon	Hampton Inn	Planned Unlined Bio-retention	11	2	2030	ROW	0.5	\$37,000	\$140,000	Central	2.8 San Ramon Creek	Public
299	San Ramon	San Ramon Valley Blvd East Side Curb Installation (Norris to Montevidéo)	Planned Unlined Bio-retention	11	3	2040	ROW	12.0	\$839,000	\$3,199,000	South	4.2 South San Ramon Creek	Public
297	San Ramon	Foxtofia Way - Old Crow Canyon Creek Park	Planned Unlined Bio-retention	11	3	2040	Parcel-Based	3.7	\$332,000	\$650,000	Central	2.8 San Ramon Creek	Public
294	San Ramon	Foxtofia Way Widening	Planned Unlined Bio-retention	11	3	2040	ROW	1.3	\$89,000	\$339,000	Central	2.8 San Ramon Creek	Public
302	San Ramon	Stagecoach Rd Sidewalk Installation	Planned Unlined Bio-retention	11	3	2040	ROW	1.1	\$80,000	\$304,000	South	4.2 South San Ramon Creek	Public
290	San Ramon	Crow Canyon Rd Widening	Planned Unlined Bio-retention	10	2	2030	ROW	4.6	\$323,000	\$1,234,000	South	4.2 South San Ramon Creek	Public
296	San Ramon	Crow Canyon Staging Area	Planned Unlined Bio-retention	10	3	2040	Parcel-Based	16.8	\$1,515,000	\$2,963,000	South	4.2 South San Ramon Creek	Public
307	San Ramon	Central Park Basketball Court	Planned Unlined Bio-retention	10	3	2040	Parcel-Based	0.2	\$18,000	\$35,000	South	4.2 South San Ramon Creek	Public
301	San Ramon	Crow Canyon Creekscape Improvement	Planned Creek/Marsh Restoration	9.5	3	2040	Parcel-Based	21.5	\$1,931,000	\$3,776,000	Central	2.8 San Ramon Creek	Public
308	San Ramon	Old Ranch Road Bicycle Path	Planned Unlined Bio-retention	9	3	2040	ROW	1.9	\$130,000	\$497,000	South	4.2 South San Ramon Creek	Public
303	San Ramon	Foxtofia Home Farms - Glass House Landscaping Phase II	Planned Unlined Bio-retention	9	3	2040	Parcel-Based	1.6	\$140,000	\$274,000	South	4.2 South San Ramon Creek	Public

GIP_ID	Jurisdiction	Project Name	Size Score	Slope Score	Infiltration Score	Yield Class Score	Removes Pollutant Loads Score	Augments Water Supply Score	Provides Flood Control Score	Reestablishes Natural Drainage Score	Develops Open Space Score	Community Score	Total Score
326	Richmond	ROW_16481	2	2	1	3	2	1	1	1	1	1	15
348	Richmond	2nd Street Bikeway (Concept Design)	2	2	0	3	2	1	1	1	1	1	14
310	Richmond	2nd Street Urban Greening	2	2	0	0.5	3	0	0	2	2	2	13.5
322	Richmond	Project Name: Honda Port of Entry_Point Potosi Marine Terminal; Project ID: 53208	2	2	0	2	2	1	1	1	1	1	13
321	Richmond	Project Name: Honda Port of Entry_Point Potosi Marine Terminal; Project ID: 53608	2	2	0	2	2	1	1	1	1	1	13
315	Richmond	Richmond Wellness Trail - Bicycle Route Phase I	2	2	1	1	2	1	1	1	1	1	13
309	Richmond	13th Street Complete Streets	2	2	1	1	2	1	1	1	1	1	13
328	Richmond	ROW_3507	2	2	1	1	2	1	1	1	1	1	13
327	Richmond	ROW_16561	2	2	1	1	2	1	1	1	1	1	13
336	Richmond	ROW_343	2	2	0	1	2	1	1	1	1	1	12
319	Richmond	Yellow Brick Road - 8th Street	2	2	0	1	2	1	1	1	1	1	12
320	Richmond	Yellow Brick Road - Pennsylvania Ave	1	2	1	1	2	1	1	1	1	1	12
318	Richmond	Yellow Brick Road - 7th & Elm	1	2	1	1	2	1	1	1	1	1	12
324	Richmond	Project Name: Meade Bypass; Project ID: 49613	1	2	1	1	2	1	1	1	1	1	12
335	Richmond	ROW_3293	2	2	0	1	2	1	1	1	1	1	12
339	Richmond	ROW_16902	2	2	0	1	2	1	1	1	1	1	12
331	Richmond	ROW_16878	2	1	1	1	2	1	1	1	1	1	12
317	Richmond	San Pablo Ave Complete Streets Phase II	2	1	1	1	2	1	1	1	1	1	12
337	Richmond	ROW_5241	2	2	0	1	2	1	1	1	1	1	12
338	Richmond	ROW_8576	2	2	0	1	2	1	1	1	1	1	12
316	Richmond	Richmond Wellness Trail - Bicycle Route Phase II	2	2	0	1	2	1	1	1	1	1	12
329	Richmond	ROW_15040	1	2	1	1	2	1	1	1	1	1	12
325	Richmond	Project Name: Moody Underpass; Project ID: 49612	1	2	1	0.5	2	1	1	1	1	1	11.5
323	Richmond	Project Name: Honda Port of Entry_Point Potosi Marine Terminal; Project ID: 53610	2	1	0	1	2	1	1	1	1	1	11
311	Richmond	BarnetKey Complete Streets	1	2	0	1	2	1	1	1	1	1	11
330	Richmond	ROW_16800	1	1	1	1	2	1	1	1	1	1	11
312	Richmond	BarnetKey Complete Streets Extra	0	2	1	1	2	1	1	1	1	1	11
314	Richmond	180/Central Ave Intersection Improvements Phase II	1	1	1	0.5	2	1	1	1	1	1	10.5
313	Richmond	Cutting Blvd Bioswale 2nd-4th	1	2	0	0.5	2	1	1	1	1	1	10.5
333	Richmond	ROW_12341	1	0	1	1	2	1	1	1	1	1	10
332	Richmond	ROW_17569	1	0	1	1	2	1	1	1	1	1	10
334	Richmond	ROW_2981	1	0	1	1	2	1	1	1	1	1	10
14	San Pablo	Moraga Road Parcel	2	2	1	1	2	1	1	1	1	1	13
147	San Pablo	Southwest Flooding Area of Concern / Sutter Ave Green Street	2	2	1	1	2	1	1	1	1	1	13
42	San Pablo	Sutter Avenue Green Street (Concept Design)	2	2	1	1	2	1	1	1	1	1	13
150	San Pablo	San Pablo Creek Flooding Area of Concern	2	2	1	1	2	1	1	1	1	1	13
6	San Pablo	Market Avenue	2	2	1	1	2	1	1	1	1	1	13
7	San Pablo	Sutter Avenue	2	2	1	1	2	1	1	1	1	1	13
8	San Pablo	Giant Road	2	2	0	1.5	2	1	1	1	1	1	12.5
12	San Pablo	1411 Rumill Boulevard	1	2	1	1.5	2	1	1	1	1	1	12.5
9	San Pablo	Rumill Boulevard Complete Streets	1	2	1	0.5	2	1	1	1	1	1	11.5
16	San Pablo	Plaza San Pablo Former Lot 5	1	1	1	0.5	2	1	1	1	1	1	10.5
13	San Pablo	Road 20 and San Pablo Ave	0	2	0	0.5	2	1	1	1	1	1	9.5
15	San Pablo	Contra Costa County Fire Protection District Station	0	2	0	0	2	1	1	1	1	1	9
300	San Ramon	San Ramon Valley Blvd Beautification (Crow Canyon Rd to City Limits)	2	2	1	1	2	1	1	1	1	1	13
298	San Ramon	San Catarina Creek Park	2	2	1	0.5	2	1	1	1	1	1	12.5
295	San Ramon	Nicosta Community Park (PGE)	2	2	1	0	2	1	1	1	1	1	12
293	San Ramon	Bollinger Canyon Rd Bike Lane Project (Crow Canyon - North Canyon)	2	1	1	1	2	1	1	1	1	1	12
291	San Ramon	Old Crow Canyon Rd Corridor Improvement	2	1	1	0.5	2	1	1	1	1	1	11.5
304	San Ramon	San Ramon Valley Blvd Median Landscape	0	2	2	0.5	2	1	1	1	1	1	11.5
292	San Ramon	Hampton Inn	0	2	1	1	2	1	1	1	1	1	11
299	San Ramon	San Ramon Valley Blvd East Side Curb Installation (North to Montevideo)	2	1	1	0	2	1	1	1	1	1	11
297	San Ramon	Fosbota Way - Old Crow Canyon Creek Park	1	2	0	1	2	1	1	1	1	1	11
294	San Ramon	Fosbota Way Widening	1	2	1	0	2	1	1	1	1	1	11
302	San Ramon	Stagecoach Rd Sidewalk Installation	1	1	1	1	2	1	1	1	1	1	11
290	San Ramon	Crow Canyon Rd Widening	2	0	1	0	2	1	1	1	1	1	10
296	San Ramon	Crow Canyon Staging Area	2	0	1	0	2	1	1	1	1	1	10
307	San Ramon	Central Park Basketball Court	0	2	1	0	2	1	1	1	1	1	10
301	San Ramon	Crow Canyon Creekscape Improvement	2	0	0	0.5	2	1	1	1	1	1	9.5
308	San Ramon	Old Ranch Road Bicycle Path	1	0	1	0	2	1	1	1	1	1	9
303	San Ramon	Forest Home Farms - Glass House Landscaping Phase II	1	0	1	0	2	1	1	1	1	1	9

GIP_ID	Jurisdiction	Project Name	Project Type	Total Score	Rank	Estimated Project Completion Date	Drainage Area Type	Estimated Drainage Area (Acres)	Estimated Capital Cost (Low)	Estimated Capital Cost (High)	Planning Unit	Watershed	Land Ownership
116	Unincorporated	GI Plan Project 24	Planned/Unlined Bio-retention	12	3	2040	Parcel-Based	3.8	\$340,000	\$665,000	West	5.2 Wildcat Creek	Public
99	Unincorporated	GI Plan Project 4	Planned/Unlined Bio-retention	12	3	2040	Parcel-Based	2.9	\$263,000	\$513,000	East	1.1 Bussy Creek	Public
109	Unincorporated	GI Plan Project 20	Planned/Unlined Bio-retention	12	3	2040	Parcel-Based	2.9	\$258,000	\$504,000	West	5.1 Baxter / Cento Richmond Drainages	Public
121	Unincorporated	GI Plan Project 27	Planned/Unlined Bio-retention	12	3	2040	Parcel-Based	2.0	\$184,000	\$360,000	Central	2.3 Grays on Creek / Murderers Creek	Public
100	Unincorporated	GI Plan Project 18	Planned/Unlined Bio-retention	12	3	2040	Parcel-Based	1.8	\$158,000	\$308,000	Central	2.5 Kirker Creek	Public
110	Unincorporated	GI Plan Project 21	Planned/Unlined Bio-retention	12	3	2040	Parcel-Based	1.4	\$123,000	\$241,000	West	5.1 Baxter / Cento Richmond Drainages	Public
123	Unincorporated	GI Plan Project 13	Planned/Unlined Bio-retention	11.5	3	2040	ROW	13.6	\$954,000	\$3,641,000	West	5.3 San Pablo Creek	Public
124	Unincorporated	GI Plan Project 11	Planned/Unlined Bio-retention	11.5	3	2040	ROW	8.1	\$567,000	\$2,164,000	West	5.3 San Pablo Creek	Public
126	Unincorporated	GI Plan Project 14	Planned/Unlined Bio-retention	11.5	3	2040	ROW	6.4	\$449,000	\$1,711,000	West	5.3 San Pablo Creek	Public
111	Unincorporated	GI Plan Project 17	Planned/Unlined Bio-retention	11.5	3	2040	ROW	2.5	\$175,000	\$666,000	Central	2.3 Grays on Creek / Murderers Creek	Public
120	Unincorporated	GI Plan Project 22	Planned/Unlined Bio-retention	11.5	3	2040	ROW	2.3	\$158,000	\$603,000	North	3.3 Rodeo Creek	Public
119	Unincorporated	GI Plan Project 16	Planned/Unlined Bio-retention	11.5	3	2040	ROW	1.7	\$119,000	\$453,000	Central	2.3 Grays on Creek / Murderers Creek	Public
118	Unincorporated	GI Plan Project 15	Planned/Unlined Bio-retention	11.5	3	2040	ROW	1.3	\$90,000	\$343,000	Central	2.3 Grays on Creek / Murderers Creek	Public
117	Unincorporated	GI Plan Project 26	Planned/Unlined Bio-retention	11	3	2040	Parcel-Based	1.9	\$175,000	\$342,000	West	5.5 Gamby Creek	Public
102	Unincorporated	GI Plan Project 6	Planned/Unlined Bio-retention	11	3	2040	Parcel-Based	1.1	\$15,000	\$226,000	Central	2.2 Concord	Public
105	Unincorporated	GI Plan Project 9	Planned/Unlined Bio-retention	11	3	2040	Parcel-Based	1.3	\$98,000	\$191,000	Central	2.1 Las Trampas Creek	Public
112	Unincorporated	GI Plan Project 1	Planned/Unlined Bio-retention	11	3	2040	Parcel-Based	0.9	\$84,000	\$164,000	East	1.6 East Antioch Creek	Public
101	Unincorporated	GI Plan Project 5	Planned/Unlined Bio-retention	11	3	2040	Parcel-Based	0.9	\$82,000	\$160,000	Central	2.7 Pine Creek / Galindo Creek	Public
113	Unincorporated	GI Plan Project 2	Planned/Unlined Bio-retention	11	3	2040	Parcel-Based	0.7	\$63,000	\$123,000	East	1.5 West Antioch Creek	Public
128	Unincorporated	GI Plan Project 25	Planned/Unlined Bio-retention	11	3	2040	ROW	0.4	\$31,000	\$120,000	West	5.3 San Pablo Creek	Public
127	Unincorporated	GI Plan Project 10	Planned/Unlined Bio-retention	11	3	2040	Parcel-Based	0.4	\$39,000	\$77,000	North	3.1 Alhambra Creek	Public
103	Unincorporated	GI Plan Project 28	Planned/Unlined Bio-retention	11	3	2040	Parcel-Based	0.3	\$25,000	\$48,000	Central	2.3 Grays on Creek / Murderers Creek	Public
114	Unincorporated	GI Plan Project 3	Planned/Unlined Bio-retention	11	3	2040	Parcel-Based	0.2	\$21,000	\$40,000	East	1.6 East Antioch Creek	Public
108	Unincorporated	GI Plan Project 19	Planned/Unlined Bio-retention	11	3	2040	Parcel-Based	0.1	\$10,000	\$20,000	West	5.1 Baxter / Cento Richmond Drainages	Public
125	Unincorporated	GI Plan Project 12	Planned/Unlined Bio-retention	10.5	3	2040	ROW	3.3	\$228,000	\$869,000	West	5.3 San Pablo Creek	Public
115	Unincorporated	GI Plan Project 8	Planned/Unlined Bio-retention	10	3	2040	Regional	0.7	\$18,000	\$89,000	East	1.8 East County Delta Drainages	Public
106	Unincorporated	GI Plan Project 23	Planned/Unlined Bio-retention	10	3	2040	Parcel-Based	0.3	\$26,000	\$50,000	North	3.3 Rodeo Creek	Public
122	Unincorporated	GI Plan Project 7	Planned/Unlined Bio-retention	9.5	3	2040	ROW	0.7	\$49,000	\$185,000	North	3.4 Conquistador Trails Drainages	Public
107	Unincorporated	GI Plan Project 29	Planned/Unlined Bio-retention	9	3	2040	Parcel-Based	0.2	\$20,000	\$40,000	West	5.5 Gamby Creek	Public
104	Unincorporated	GI Plan Project 30	Planned/Unlined Bio-retention	8	3	2040	Parcel-Based	0.6	\$50,000	\$98,000	Central	2.3 Grays on Creek / Murderers Creek	Public
273	Walnut Creek	Mitchell Dr	Planned/Unlined Bio-retention	15	3	2040	ROW	6.1	\$427,000	\$1,630,000	Central	2.7 Pine Creek / Galindo Creek	Public
272	Walnut Creek	Community Garden	Planned/Unlined Bio-retention	14	3	2040	Regional	2.3	\$58,000	\$294,000	Central	2.7 Pine Creek / Galindo Creek	Public
271	Walnut Creek	City Hall Plaza	Planned/Unlined Bio-retention	14	3	2040	Regional	1.8	\$44,000	\$225,000	Central	2.3 Grays on Creek / Murderers Creek	Public
268	Walnut Creek	Park & Ride	Planned/Unlined Bio-retention	14	3	2040	Regional	1.5	\$37,000	\$186,000	Central	2.7 Pine Creek / Galindo Creek	Public
287	Walnut Creek	Larkley Park Aquatic Center	Planned/Unlined Bio-retention	13	1	2020	Regional	5.0	\$125,000	\$637,000	Central	2.3 Grays on Creek / Murderers Creek	Public
358	Walnut Creek	Heather Farm Park Retrofit (Concept Design)	Planned/Unlined Bio-retention	13	3	2040	Regional	17.0	\$425,000	\$2,150,000	Central	2.7 Pine Creek / Galindo Creek	Public
256	Walnut Creek	Larkley Park	Planned/Unlined Bio-retention	13	3	2040	Regional	15.7	\$392,000	\$1,992,000	Central	2.3 Grays on Creek / Murderers Creek	Public
242	Walnut Creek	Heather Farm Park (2040)	Planned/Unlined Bio-retention	13	3	2040	Regional	10.7	\$268,000	\$1,363,000	Central	2.7 Pine Creek / Galindo Creek	Public
275	Walnut Creek	Shadelands Dr	Planned/Unlined Bio-retention	13	3	2040	ROW	8.3	\$581,000	\$2,217,000	Central	2.7 Pine Creek / Galindo Creek	Public
260	Walnut Creek	Walden Park	Planned/Unlined Bio-retention	13	3	2040	Regional	6.6	\$165,000	\$837,000	Central	2.3 Grays on Creek / Murderers Creek	Public
252	Walnut Creek	Oak Grove Rd	Planned/Unlined Bio-retention	12.5	3	2040	ROW	13.4	\$937,000	\$3,575,000	Central	2.7 Pine Creek / Galindo Creek	Public
286	Walnut Creek	Walnut Creek Public Library	Planned/Unlined Bio-retention	12	1	2020	Regional	1.9	\$46,000	\$236,000	Central	2.3 Grays on Creek / Murderers Creek	Public
241	Walnut Creek	Heather Farm Park - North San Carlos Drive	Planned/Unlined Bio-retention	12	2	2030	Regional	3.3	\$83,000	\$420,000	Central	2.7 Pine Creek / Galindo Creek	Public
267	Walnut Creek	Hazard Pond	Planned Creek/Marsh Restoration	12	3	2040	Regional	36.1	\$902,000	\$4,582,000	Central	2.8 San Ramon Creek	Public
255	Walnut Creek	Civic Park	Planned/Unlined Bio-retention	12	3	2040	Regional	15.7	\$393,000	\$1,999,000	Central	2.8 San Ramon Creek	Public
259	Walnut Creek	Tice Valley Park	Planned/Unlined Bio-retention	12	3	2040	Regional	6.8	\$170,000	\$866,000	Central	2.1 Las Trampas Creek	Public
280	Walnut Creek	Stevens Building	Planned/Unlined Bio-retention	12	3	2040	Parcel-Based	4.7	\$424,000	\$830,000	Central	2.3 Grays on Creek / Murderers Creek	Public
258	Walnut Creek	Northgate Park	Planned/Unlined Bio-retention	12	3	2040	Regional	3.5	\$86,000	\$436,000	Central	2.7 Pine Creek / Galindo Creek	Public
269	Walnut Creek	Shadelands Art Center	Planned/Unlined Bio-retention	12	3	2040	Regional	2.4	\$60,000	\$305,000	Central	2.7 Pine Creek / Galindo Creek	Public
270	Walnut Creek	Heather Farm Park (Potential by 2040)	Planned/Unlined Bio-retention	12	3	2040	Regional	1.7	\$43,000	\$219,000	Central	2.7 Pine Creek / Galindo Creek	Public
240	Walnut Creek	Heather Farm Park - Dog Park Parking Lot	Planned/Unlined Bio-retention	11.5	2	2030	Regional	0.5	\$13,000	\$64,000	Central	2.7 Pine Creek / Galindo Creek	Public
288	Walnut Creek	Heather Farm Park Pickle Ball Courts	Planned/Unlined Bio-retention	11	1	2020	Regional	0.2	\$4,000	\$21,000	Central	2.7 Pine Creek / Galindo Creek	Public
257	Walnut Creek	Municipal Golf Course	Planned/Unlined Bio-retention	11	3	2040	Regional	159.6	\$3,989,000	\$20,264,000	Central	2.7 Pine Creek / Galindo Creek	Public
254	Walnut Creek	Abolado Park	Planned/Unlined Bio-retention	11	3	2040	Regional	25.7	\$642,000	\$3,262,000	Central	2.7 Pine Creek / Galindo Creek	Public
278	Walnut Creek	Amoy Way	Planned/Unlined Bio-retention	11	3	2040	ROW	4.5	\$318,000	\$1,212,000	Central	2.3 Grays on Creek / Murderers Creek	Public
277	Walnut Creek	Traffic Division	Planned/Unlined Bio-retention	11	3	2040	Regional	2.3	\$57,000	\$288,000	Central	2.3 Grays on Creek / Murderers Creek	Public
274	Walnut Creek	Ygnacio Valley Rd Treatment	Planned/Unlined Bio-retention	11	3	2040	Regional	1.3	\$33,000	\$167,000	Central	2.7 Pine Creek / Galindo Creek	Public
276	Walnut Creek	Undeveloped Parcel Near Garo Lot	Planned/Unlined Bio-retention	11	3	2040	Parcel-Based	0.4	\$38,000	\$74,000	Central	2.3 Grays on Creek / Murderers Creek	Public
262	Walnut Creek	Indian Valley Pond	Planned Creek/Marsh Restoration	10	3	2040	Regional	304.4	\$7,610,000	\$38,657,000	Central	2.8 San Ramon Creek	Public
265	Walnut Creek	Twin Ponds	Planned Creek/Marsh Restoration	10	3	2040	Regional	153.8	\$3,845,000	\$19,533,000	Central	2.8 San Ramon Creek	Public
266	Walnut Creek	Bayberry Drainage Improvements	Planned Creek/Marsh Restoration	10	3	2040	Regional	79.5	\$1,987,000	\$10,096,000	Central	2.7 Pine Creek / Galindo Creek	Public
263	Walnut Creek	Reconst. of Las Trampas Creek	Planned/Unlined Bio-retention	10	3	2040	Regional	10.9	\$272,000	\$1,383,000	Central	2.1 Las Trampas Creek	Public
264	Walnut Creek	Pine Creek Riparian Enhancements	Planned Habitat Restoration	10	3	2040	Regional	1.2	\$29,000	\$149,000	Central	2.7 Pine Creek / Galindo Creek	Public
282	Walnut Creek	Geary Road Improvement Project	Planned/Unlined Bio-retention	9.5	1	2020	ROW	0.5	\$38,000	\$146,000	Central	2.3 Grays on Creek / Murderers Creek	Public
239	Walnut Creek	Tice Valley Blvd	Planned/Unlined Bio-retention	9.5	2	2030	Regional	2.0	\$50,000	\$253,000	Central	2.1 Las Trampas Creek	Public
281	Walnut Creek	Ygnacio Valley Road Sidewalk Demonstration Project	Planned/Unlined Bio-retention	8	1	2020	Parcel-Based	0.1	\$7,000	\$14,000	Central	2.8 San Ramon Creek	Public
261	Walnut Creek	Gypsy Flat	Planned Creek/Marsh Restoration	8	3	2040	Regional	0.3	\$7,000	\$35,000	Central	2.8 San Ramon Creek	Public

GIP_ID	Jurisdiction	Project Name	Size Score	Slope Score	Infiltration Score	Yield Class Score	Removes Pollutant Loads Score	Augments Water Supply Score	Provides Flood Control Score	Reestablishes Natural Drainage Score	Develops Open Space Score	Community Score	Total Score
116	Unincorporated	GI Plan Project 24	1	2	1	1	2	1	1	1	1	1	12
99	Unincorporated	GI Plan Project 4	1	2	0	2	2	1	1	1	1	1	12
109	Unincorporated	GI Plan Project 20	1	2	1	1	2	1	1	1	1	1	12
121	Unincorporated	GI Plan Project 27	1	2	0	2	2	1	1	1	1	1	12
100	Unincorporated	GI Plan Project 18	1	2	1	1	2	1	1	1	1	1	12
110	Unincorporated	GI Plan Project 21	1	2	1	1	2	1	1	1	1	1	12
123	Unincorporated	GI Plan Project 13	2	2	0	0.5	2	1	1	1	1	1	11.5
124	Unincorporated	GI Plan Project 11	2	2	0	0.5	2	1	1	1	1	1	11.5
126	Unincorporated	GI Plan Project 14	2	2	0	0.5	2	1	1	1	1	1	11.5
111	Unincorporated	GI Plan Project 17	1	2	1	0.5	2	1	1	1	1	1	11.5
120	Unincorporated	GI Plan Project 22	1	2	1	0.5	2	1	1	1	1	1	11.5
119	Unincorporated	GI Plan Project 16	1	2	1	0.5	2	1	1	1	1	1	11.5
118	Unincorporated	GI Plan Project 15	1	2	1	0.5	2	1	1	1	1	1	11.5
117	Unincorporated	GI Plan Project 26	1	2	0	1	2	1	1	1	1	1	11
102	Unincorporated	GI Plan Project 6	1	1	1	1	2	1	1	1	1	1	11
105	Unincorporated	GI Plan Project 9	1	1	1	1	2	1	1	1	1	1	11
112	Unincorporated	GI Plan Project 1	0	2	1	1	2	1	1	1	1	1	11
101	Unincorporated	GI Plan Project 5	0	2	1	1	2	1	1	1	1	1	11
113	Unincorporated	GI Plan Project 2	0	2	1	1	2	1	1	1	1	1	11
128	Unincorporated	GI Plan Project 25	0	2	1	1	2	1	1	1	1	1	11
127	Unincorporated	GI Plan Project 10	0	2	1	1	2	1	1	1	1	1	11
103	Unincorporated	GI Plan Project 28	0	1	1	2	2	1	1	1	1	1	11
114	Unincorporated	GI Plan Project 3	0	2	1	1	2	1	1	1	1	1	11
108	Unincorporated	GI Plan Project 19	0	2	1	1	2	1	1	1	1	1	11
125	Unincorporated	GI Plan Project 12	1	2	0	0.5	2	1	1	1	1	1	10.5
115	Unincorporated	GI Plan Project 8	0	2	0	1	2	1	1	1	1	1	10
106	Unincorporated	GI Plan Project 23	0	2	0	1	2	1	1	1	1	1	10
122	Unincorporated	GI Plan Project 7	0	2	0	0.5	2	1	1	1	1	1	9.5
107	Unincorporated	GI Plan Project 29	0	0	1	1	2	1	1	1	1	1	9
104	Unincorporated	GI Plan Project 30	0	0	0	1	2	1	1	1	1	1	8
273	Walnut Creek	Mitchell Dr	2	2	1	1	3	0	0	2	2	2	15
272	Walnut Creek	Community Garden	1	2	1	1	3	0	0	2	2	2	14
271	Walnut Creek	City Hall Plaza	1	2	1	1	3	0	0	2	2	2	14
268	Walnut Creek	Park & Ride	1	2	1	1	3	0	0	2	2	2	14
287	Walnut Creek	Larkey Park Aquatic Center	2	2	1	1	2	1	1	1	1	1	13
358	Walnut Creek	Heather Farm Park Retrofit (Concept Design)	2	2	1	1	2	1	1	1	1	1	13
256	Walnut Creek	Larkey Park	2	2	1	1	2	1	1	1	1	1	13
242	Walnut Creek	Heather Farm Park (2040)	2	2	1	1	2	1	1	1	1	1	13
275	Walnut Creek	Shadelands Dr	2	2	1	1	2	1	1	1	1	1	13
260	Walnut Creek	Walden Park	2	2	1	1	2	1	1	1	1	1	13
252	Walnut Creek	Dak Grove Rd	2	2	1	0.5	2	1	1	1	1	1	12.5
286	Walnut Creek	Walnut Creek Public Library	1	2	1	1	2	1	1	1	1	1	12
241	Walnut Creek	Heather Farm Park - North San Carlos Drive	1	2	1	1	2	1	1	1	1	1	12
267	Walnut Creek	Hazard Pond	2	0	1	0	3	0	0	2	2	2	12
255	Walnut Creek	Civic Park	2	1	1	1	2	1	1	1	1	1	12
259	Walnut Creek	Tice Valley Park	2	1	1	1	2	1	1	1	1	1	12
280	Walnut Creek	Streets Building	2	2	0	1	2	1	1	1	1	1	12
258	Walnut Creek	Northgate Park	1	2	1	1	2	1	1	1	1	1	12
269	Walnut Creek	Shadelands Art Center	1	2	1	1	2	1	1	1	1	1	12
270	Walnut Creek	Heather Farm Park (Potential by 2040)	1	2	1	1	3	0	0	2	2	2	12
240	Walnut Creek	Heather Farm Park - Dog Park Parking Lot	0	2	1	1.5	2	1	1	1	1	1	11.5
288	Walnut Creek	Heather Farm Park Pickle Ball Courts	0	2	1	1	2	1	1	1	1	1	11
257	Walnut Creek	Municipal Golf Course	2	0	2	0	2	1	1	1	1	1	11
254	Walnut Creek	Abolado Park	2	1	1	0	2	1	1	1	1	1	11
278	Walnut Creek	Amoy Way	2	0	1	1	2	1	1	1	1	1	11
277	Walnut Creek	Traffic Division	1	2	0	1	2	1	1	1	1	1	11
274	Walnut Creek	Ygnacio Valley Rd Treatment	1	1	2	0	2	1	1	1	1	1	11
276	Walnut Creek	Undeveloped Parcel Near Garo Lot	0	2	1	1	2	1	1	1	1	1	11
262	Walnut Creek	Indian Valley Pond	2	0	1	0	2	1	1	1	1	1	10
265	Walnut Creek	Twin Ponds	2	0	1	0	2	1	1	1	1	1	10
266	Walnut Creek	Bayberry Drainage Improvements	2	0	1	0	2	1	1	1	1	1	10
263	Walnut Creek	Recons t of Las Trampas Creek	2	0	0	1	2	1	1	1	1	1	10
264	Walnut Creek	Pine Creek Riparian Enhancements	1	1	1	0	2	1	1	1	1	1	10
282	Walnut Creek	Geary Road Improvement Project	0	1	1	0.5	2	1	1	1	1	1	9.5
239	Walnut Creek	Tice Valley Blvd	1	0	1	0.5	2	1	1	1	1	1	9.5
281	Walnut Creek	Ygnacio Valley Road Sidewalk Demonstration Project	0	0	1	0	2	1	1	1	1	1	8
261	Walnut Creek	Gypsy Flat	0	0	1	0	2	1	1	1	1	1	8

Appendix G: SWRP Opportunity Lists and Results of Multiple-Benefit Project Evaluation

ANTIOCH

Municipal contacts for information about the project list:

Phil Hoffmeister phoffmeister@ci.antioch.ca.us

Scott Buenting sbuenting@ci.antioch.ca.us

db_index	Project Name	Stakeholder	Project Type	Jurisdiction	Planning Unit	Watershed	APN	Owner	Street Name	Size	Slope	Infiltration	Yield Class	Removes Pollutant Loads	Augments Water Supply	Provides Flood Control	Reestablishes Natural Drainage	Develops Open Space	Community	Total Score
Parcel 358006	N/A	N/A	Parcel-Based Opportunity	Antioch	East	1.6 East Antioch Creek	6502002	ANTIOCH CITY OF	N/A	2	2	2	2	2	1	1	1	1	1	15
Parcel 351745	N/A	N/A	Regional Opportunity	Antioch	East	1.6 East Antioch Creek	6528409	ANTIOCH CITY OF	N/A	1	2	2	1	3	1	1	1	1	1	14
Parcel 358727	N/A	N/A	Parcel-Based Opportunity	Antioch	East	1.7 East County Delta Drainages	5102001	CALIFORNIA STATE OF	N/A	2	2	2	2	2	1	1	1	1	1	14
ROW 20996	N/A	N/A	ROW Opportunity	Antioch	East	1.7 East County Delta Drainages	N/A	N/A	WILBUR LN	N/A	2	2	2	2	1	1	1	1	1	14
Parcel 337487	N/A	N/A	Regional Opportunity	Antioch	East	1.6 East Antioch Creek	5201101	SAN FRANCISCO BART DISTRICT	N/A	1	2	1	1.5	3	1	1	1	1	1	13.5
Parcel 337714	N/A	N/A	Regional Opportunity	Antioch	East	1.6 East Antioch Creek	5201109	SAN FRANCISCO BART DISTRICT	N/A	1	2	1	1.5	3	1	1	1	1	1	13.5
Parcel 356861	N/A	N/A	Regional Opportunity	Antioch	East	1.6 East Antioch Creek	6505037	ANTIOCH CITY OF	N/A	1	2	2	0.5	3	1	1	1	1	1	13.5
ROW 11071	N/A	N/A	ROW Opportunity	Antioch	East	1.6 East Antioch Creek	N/A	N/A	LIPTON ST	N/A	2	2	1	2	1	1	1	1	1	13.5
ROW 11954	N/A	N/A	ROW Opportunity	Antioch	East	1.6 East Antioch Creek	N/A	N/A	MARSHALL ST	N/A	2	2	1	2	1	1	1	1	1	13.5
ROW 12533	N/A	N/A	ROW Opportunity	Antioch	East	1.6 East Antioch Creek	N/A	N/A	MILLER ST	N/A	2	2	1	2	1	1	1	1	1	13.5
ROW 12358	N/A	N/A	ROW Opportunity	Antioch	East	1.6 East Antioch Creek	N/A	N/A	MINAHER DR	N/A	2	2	1	2	1	1	1	1	1	13.5
ROW 1455	N/A	N/A	ROW Opportunity	Antioch	East	1.6 East Antioch Creek	N/A	N/A	AZEVEDO ST	N/A	2	2	1	2	1	1	1	1	1	13.5
ROW 17087	N/A	N/A	ROW Opportunity	Antioch	East	1.7 East County Delta Drainages	N/A	N/A	SANTA FE AVE	N/A	2	2	1	2	1	1	1	1	1	13.5
ROW 17887	N/A	N/A	ROW Opportunity	Antioch	East	1.6 East Antioch Creek	N/A	N/A	SIMMONS ST	N/A	2	2	1	2	1	1	1	1	1	13.5
ROW 20258	N/A	N/A	ROW Opportunity	Antioch	East	1.7 East County Delta Drainages	N/A	N/A	VINE LN	N/A	2	2	1	2	1	1	1	1	1	13.5
ROW 20558	N/A	N/A	ROW Opportunity	Antioch	East	1.7 East County Delta Drainages	N/A	N/A	WALNUT AVE	N/A	2	2	1	2	1	1	1	1	1	13.5
ROW 2439	N/A	N/A	ROW Opportunity	Antioch	East	1.6 East Antioch Creek	N/A	N/A	BOTELHO ST	N/A	2	2	1	2	1	1	1	1	1	13.5
ROW 2478	N/A	N/A	ROW Opportunity	Antioch	East	1.7 East County Delta Drainages	N/A	N/A	BOWN AVE	N/A	2	2	1	2	1	1	1	1	1	13.5
ROW 2764	N/A	N/A	ROW Opportunity	Antioch	East	1.6 East Antioch Creek	N/A	N/A	GENEVA LN	N/A	2	2	1	2	1	1	1	1	1	13.5
ROW 3591	N/A	N/A	ROW Opportunity	Antioch	East	1.6 East Antioch Creek	N/A	N/A	JACOBSEN ST	N/A	2	2	1	2	1	1	1	1	1	13.5
planned_276	Vieira Corridor Improvements	City of Antioch	Planned Unlined Bioretention	Antioch	East	1.7 East County Delta Drainages	N/A	N/A	N/A	2	2	2	0.5	2	1	1	1	1	1	13.5
Parcel 305954	N/A	N/A	Parcel-Based Opportunity	Antioch	East	1.5 West Antioch Creek	5527001	ANTIOCH UNIFIED SCHOOL DIST	N/A	2	2	1	2	2	1	1	1	1	1	13
Parcel 327126	N/A	N/A	Parcel-Based Opportunity	Antioch	East	1.5 West Antioch Creek	7632003	ANTIOCH UNIFIED SCHOOL DIST	N/A	2	2	1	1	2	1	1	1	1	1	13
Parcel 332766	N/A	N/A	Regional Opportunity	Antioch	East	1.5 West Antioch Creek	7642103	ANTIOCH CITY OF	N/A	1	2	1	1	3	1	1	1	1	1	13
Parcel 332773	N/A	N/A	Regional Opportunity	Antioch	East	1.5 West Antioch Creek	7656302	ANTIOCH CITY OF	N/A	1	2	1	1	3	1	1	1	1	1	13
Parcel 335791	N/A	N/A	Regional Opportunity	Antioch	East	1.5 West Antioch Creek	7112108	ANTIOCH CITY OF	N/A	1	2	1	1	3	1	1	1	1	1	13
Parcel 337354	N/A	N/A	Regional Opportunity	Antioch	East	1.6 East Antioch Creek	5201101	SAN FRANCISCO BART DISTRICT	N/A	1	2	1	1	3	1	1	1	1	1	13
Parcel 337553	N/A	N/A	Regional Opportunity	Antioch	East	1.6 East Antioch Creek	5201105	SAN FRANCISCO BART DISTRICT	N/A	0	2	1	2	3	1	1	1	1	1	13
Parcel 341176	N/A	N/A	Parcel-Based Opportunity	Antioch	East	1.5 West Antioch Creek	6735002	ANTIOCH UNIFIED SCHOOL DIST	N/A	2	2	2	1	2	1	1	1	1	1	13
Parcel 342951	N/A	N/A	Parcel-Based Opportunity	Antioch	East	1.7 East County Delta Drainages	5119033	ANTIOCH CITY OF	N/A	2	2	2	0	2	1	1	1	1	1	13
Parcel 343840	N/A	N/A	Regional Opportunity	Antioch	Central	2.5 Kirker Creek	7408006	EAST BAY MUNICIPAL UTILITY DIS	N/A	1	2	1	1	3	1	1	1	1	1	13
Parcel 346637	N/A	N/A	Parcel-Based Opportunity	Antioch	Central	2.5 Kirker Creek	7423001	ANTIOCH UNIFIED SCHOOL DIST	N/A	2	2	1	1	2	1	1	1	1	1	13
Parcel 346911	N/A	N/A	Regional Opportunity	Antioch	East	1.7 East County Delta Drainages	5140027	ANTIOCH CITY OF	N/A	1	2	2	0	3	1	1	1	1	1	13
Parcel 347769	N/A	N/A	Regional Opportunity	Antioch	East	1.5 West Antioch Creek	6716006	ANTIOCH UNIFIED SCHOOL DIST	N/A	1	2	1	1	3	1	1	1	1	1	13
Parcel 348001	N/A	N/A	Parcel-Based Opportunity	Antioch	East	1.5 West Antioch Creek	6716005	ANTIOCH UNIFIED SCHOOL DIST	N/A	2	2	1	1	2	1	1	1	1	1	13
Parcel 348396	N/A	N/A	Parcel-Based Opportunity	Antioch	East	1.6 East Antioch Creek	6721003	ANTIOCH UNIFIED SCHOOL DIST	N/A	2	2	1	1	3	1	1	1	1	1	13
Parcel 348413	N/A	N/A	Regional Opportunity	Antioch	East	1.6 East Antioch Creek	6721003	ANTIOCH UNIFIED SCHOOL DIST	N/A	1	2	1	1	3	1	1	1	1	1	13
Parcel 348776	N/A	N/A	Parcel-Based Opportunity	Antioch	Central	2.5 Kirker Creek	7408001	CONTRA COSTA COUNTY	N/A	2	2	1	2	2	1	1	1	1	1	13
Parcel 349688	N/A	N/A	Regional Opportunity	Antioch	East	1.6 East Antioch Creek	6515100	CONTRA COSTA COUNTY	N/A	1	2	1	1	3	1	1	1	1	1	13
Parcel 350405	N/A	N/A	Parcel-Based Opportunity	Antioch	East	1.5 West Antioch Creek	6716005	ANTIOCH UNIFIED SCHOOL DIST	N/A	2	2	1	1	2	1	1	1	1	1	13
Parcel 350947	N/A	N/A	Parcel-Based Opportunity	Antioch	East	1.6 East Antioch Creek	6517002	ANTIOCH UNIFIED SCHOOL DIST	N/A	2	2	1	1	2	1	1	1	1	1	13
Parcel 351010	N/A	N/A	Parcel-Based Opportunity	Antioch	East	1.6 East Antioch Creek	6711001	ANTIOCH UNIFIED SCHOOL DIST	N/A	2	2	1	1	2	1	1	1	1	1	13
Parcel 352995	N/A	N/A	Regional Opportunity	Antioch	East	1.5 West Antioch Creek	7433010	ANTIOCH CITY OF	N/A	1	2	1	1	3	1	1	1	1	1	13
Parcel 355257	N/A	N/A	Regional Opportunity	Antioch	East	1.6 East Antioch Creek	6503011	EASTERN CONTRA COSTA TRANSIT	N/A	1	1	2	1	3	1	1	1	1	1	13
Parcel 357067	N/A	N/A	Regional Opportunity	Antioch	East	1.5 West Antioch Creek	6614601	ANTIOCH UNIFIED SCHOOL DIST	N/A	1	2	1	1	3	1	1	1	1	1	13
Parcel 358413	N/A	N/A	Regional Opportunity	Antioch	East	1.5 West Antioch Creek	6614607	ANTIOCH CITY OF	N/A	1	2	1	1	3	1	1	1	1	1	13
Parcel 361195	N/A	N/A	Regional Opportunity	Antioch	East	1.5 West Antioch Creek	7404004	ANTIOCH CITY OF	N/A	1	2	1	1	3	1	1	1	1	1	13
Parcel 361499	N/A	N/A	Regional Opportunity	Antioch	Central	2.5 Kirker Creek	7404038	CCC SANITATION DISTRICT #7 A	N/A	1	2	2	0	3	1	1	1	1	1	13
ROW 13214	N/A	N/A	ROW Opportunity	Antioch	East	1.6 East Antioch Creek	N/A	N/A	N LAKE DR	N/A	2	2	1	2	1	1	1	1	1	13
ROW 17034	N/A	N/A	ROW Opportunity	Antioch	East	1.6 East Antioch Creek	N/A	N/A	SANDY WAY	N/A	2	2	1	2	1	1	1	1	1	13
ROW 8594	N/A	N/A	ROW Opportunity	Antioch	East	1.6 East Antioch Creek	N/A	N/A	HARGROVE ST	N/A	2	2	1	2	1	1	1	1	1	13
ROW 1698	N/A	N/A	ROW Opportunity	Antioch	East	1.7 East County Delta Drainages	N/A	N/A	BARTON LN	N/A	2	2	0.5	2	1	1	1	1	1	13
ROW 18513	N/A	N/A	ROW Opportunity	Antioch	East	1.7 East County Delta Drainages	N/A	N/A	STEWART LN	N/A	2	2	0.5	2	1	1	1	1	1	13
ROW 21457	N/A	N/A	ROW Opportunity	Antioch	East	1.7 East County Delta Drainages	N/A	N/A	WYMORE WAY	N/A	2	2	0.5	2	1	1	1	1	1	13
ROW 7591	N/A	N/A	ROW Opportunity	Antioch	East	1.6 East Antioch Creek	N/A	N/A	FULTON SHIPYARD RD	N/A	2	2	0.5	2	1	1	1	1	1	13
planned_251	Detention basin on Laurel Rd	American Rivers Marsh Creek Watershed Workshop	Planned Unlined Bioretention	Antioch	East	1.6 East Antioch Creek	N/A	N/A	N/A	2	2	1	0	3	1	1	1	1	1	13
planned_275	L Street Improvements	City of Antioch	Planned Unlined Bioretention	Unincorporated	East	1.5 West Antioch Creek	N/A	N/A	N/A	2	2	1	1	2	1	1	1	1	1	13
Parcel 318648	N/A	N/A	Regional Opportunity	Antioch	East	1.5 West Antioch Creek	72012076	EAST BAY MUNICIPAL UTILITY DIS	N/A	1	2	1	0.5	3	1	1	1	1	1	12.5
Parcel 334966	N/A	N/A	Regional Opportunity	Antioch	East	1.6 East Antioch Creek	5203015	SAN FRANCISCO BART DISTRICT	N/A	1	2	1	0.5	3	1	1	1	1	1	12.5
Parcel 341816	N/A	N/A	Parcel-Based Opportunity	Antioch	East	1.5 West Antioch Creek	7644018	CCC HOUSING AUTHORITY	N/A	2	2	1	0.5	2	1	1	1	1	1	12.5
Parcel 351916	N/A	N/A	Regional Opportunity	Antioch	East	1.7 East County Delta Drainages	5105102	DELTA DIABLO SANITATION DIST	N/A	0	2	2	0.5	3	1	1	1	1	1	12.5
Parcel 356519	N/A	N/A	Regional Opportunity	Antioch	East	1.5 West Antioch Creek	6612014	ANTIOCH CITY OF	N/A	2	2	1	0.5	3	1	1	1	1	1	12.5
ROW 1328	N/A	N/A	ROW Opportunity	Antioch	East	1.6 East Antioch Creek	N/A	N/A	ATHENS LN	N/A	2	2	0.5	2	1	1	1	1	1	12.5
ROW 17025	N/A	N/A	ROW Opportunity	Antioch	East	1.6 East Antioch Creek	N/A	N/A	SANDY CT	N/A	2	2	0.5	2	1	1	1	1	1	12.5
ROW 20188	N/A	N/A	ROW Opportunity	Antioch	East	1.7 East County Delta Drainages	N/A	N/A	VIERA AVE	N/A	2	2	0.5	2	1	1	1	1	1	12.5
ROW 13657	N/A	N/A	ROW Opportunity	Antioch	East	1.5 West Antioch Creek	N/A	N/A	O ST	N/A	2	1	1	2	1	1	1	1	1	12.5
ROW 17346	N/A	N/A	ROW Opportunity	Antioch	East	1.5 West Antioch Creek	N/A	N/A	SECOND CT	N/A	2	1	1	2	1	1	1	1	1	12.5
ROW 20988	N/A	N/A	ROW Opportunity																	

db_index	Project Name	Stakeholder	Project Type	Jurisdiction	Planning Unit	Watershed	APN	Owner	Street Name	Size	Slope	Infiltration	Yield Class	Removes Pollutant Loads	Augments Water Supply	Provides Flood Control	Reestablishes Natural Drainage	Develops Open Space	Community	Total Score
Parcel 338596	N/A	N/A	Regional Opportunity	Antioch	East	1.5 West Antioch Creek	76031011	EAST BAY MUNICIPAL UTILITY DIS	N/A	1	2	1	0	3	1	1	1	1	1	12
Parcel 338724	N/A	N/A	Regional Opportunity	Antioch	East	1.5 West Antioch Creek	67342002	CONTRA COSTA COUNTY	N/A	0	2	1	1	3	1	1	1	1	1	12
Parcel 341860	N/A	N/A	Parcel-Based Opportunity	Antioch	East	1.6 East Antioch Creek	68100011	ANTIOCH UNIFIED SCHOOL DIST	N/A	2	1	1	1	2	1	1	1	1	1	12
Parcel 342528	N/A	N/A	Parcel-Based Opportunity	Antioch	Central	2.5 Kirker Creek	74080006	EAST BAY MUNICIPAL UTILITY DIS	N/A	2	2	1	0	2	1	1	1	1	1	12
Parcel 343445	N/A	N/A	Parcel-Based Opportunity	Antioch	Central	2.5 Kirker Creek	74200025	ANTIOCH CITY OF	N/A	2	1	1	1	2	1	1	1	1	1	12
Parcel 343655	N/A	N/A	Parcel-Based Opportunity	Antioch	East	1.5 West Antioch Creek	74411007	ANTIOCH CITY OF	N/A	2	1	1	1	2	1	1	1	1	1	12
Parcel 346705	N/A	N/A	Regional Opportunity	Antioch	Central	2.5 Kirker Creek	74122048	CONTRA COSTA COUNTY	N/A	0	2	1	1	3	1	1	1	1	1	12
Parcel 348094	N/A	N/A	Regional Opportunity	Antioch	East	1.5 West Antioch Creek	67160007	ANTIOCH UNIFIED SCHOOL DIST	N/A	0	2	1	1	3	1	1	1	1	1	12
Parcel 349634	N/A	N/A	Parcel-Based Opportunity	Antioch	Central	2.5 Kirker Creek	74080033	CONTRA COSTA COUNTY	N/A	2	2	1	0	2	1	1	1	1	1	12
Parcel 350235	N/A	N/A	Parcel-Based Opportunity	Antioch	East	1.7 East County Delta Drainages	51073004	CONTRA COSTA COUNTY	N/A	0	2	2	1	2	1	1	1	1	1	12
Parcel 350969	N/A	N/A	Regional Opportunity	Antioch	Central	2.5 Kirker Creek	74080029	ANTIOCH CITY OF	N/A	1	2	1	0	3	1	1	1	1	1	12
Parcel 351086	N/A	N/A	Parcel-Based Opportunity	Antioch	Central	2.5 Kirker Creek	74080030	CALIFORNIA STATE OF	N/A	2	2	1	0	2	1	1	1	1	1	12
Parcel 353623	N/A	N/A	Regional Opportunity	Antioch	East	1.6 East Antioch Creek	67080038	ANTIOCH CITY OF	N/A	0	2	1	3	1	1	1	1	1	1	12
Parcel 353634	N/A	N/A	Regional Opportunity	Antioch	East	1.6 East Antioch Creek	67080037	RIVERVIEW FIRE PROTECTION DIST	N/A	0	2	1	1	3	1	1	1	1	1	12
Parcel 355000	N/A	N/A	Parcel-Based Opportunity	Antioch	East	1.6 East Antioch Creek	65030010	EASTERN CONTRA COSTA TRANSIT	N/A	0	2	2	1	2	1	1	1	1	1	12
Parcel 355280	N/A	N/A	Parcel-Based Opportunity	Antioch	East	1.6 East Antioch Creek	65030002	UNITED STATES OF AMERICA	N/A	0	2	2	1	2	1	1	1	1	1	12
Parcel 355805	N/A	N/A	Parcel-Based Opportunity	Antioch	East	1.6 East Antioch Creek	65030007	EASTERN CONTRA COSTA TRANSIT	N/A	1	2	2	0	2	1	1	1	1	1	12
Parcel 355837	N/A	N/A	Parcel-Based Opportunity	Antioch	East	1.5 West Antioch Creek	66212014	CCC HOUSING AUTHORITY	N/A	1	2	1	0	2	1	1	1	1	1	12
Parcel 356556	N/A	N/A	Parcel-Based Opportunity	Antioch	East	1.5 West Antioch Creek	74130081	EASTERN CONTRA COSTA TRANSIT	N/A	2	2	1	0	2	1	1	1	1	1	12
Parcel 357928	N/A	N/A	Parcel-Based Opportunity	Antioch	East	1.5 West Antioch Creek	66121008	ANTIOCH CITY OF	N/A	0	2	1	2	2	1	1	1	1	1	12
Parcel 357932	N/A	N/A	Parcel-Based Opportunity	Antioch	East	1.5 West Antioch Creek	66121002	ANTIOCH CITY OF	N/A	0	2	1	2	2	1	1	1	1	1	12
Parcel 359307	N/A	N/A	Regional Opportunity	Antioch	East	1.6 East Antioch Creek	6605001	ANTIOCH CITY OF	N/A	1	1	1	3	1	1	1	1	1	1	12
Parcel 359319	N/A	N/A	Regional Opportunity	Antioch	East	1.5 West Antioch Creek	66054004	ANTIOCH CITY OF	N/A	0	2	1	1	3	1	1	1	1	1	12
Parcel 359334	N/A	N/A	Parcel-Based Opportunity	Antioch	East	1.5 West Antioch Creek	66110006	ANTIOCH CITY OF	N/A	1	2	1	1	2	1	1	1	1	1	12
Parcel 359371	N/A	N/A	Regional Opportunity	Antioch	East	1.5 West Antioch Creek	66072021	ANTIOCH CITY OF	N/A	0	2	1	1	3	1	1	1	1	1	12
Parcel 359564	N/A	N/A	Parcel-Based Opportunity	Antioch	East	1.6 East Antioch Creek	65020001	UNITED STATES OF AMERICA	N/A	2	1	2	0	2	1	1	1	1	1	12
Parcel 360041	N/A	N/A	Parcel-Based Opportunity	Antioch	0	<Null>	66020009	CALIFORNIA STATE OF	N/A	2	2	1	0	2	1	1	1	1	1	12
Parcel 360080	N/A	N/A	Regional Opportunity	Antioch	East	1.5 West Antioch Creek	68071005	ANTIOCH CITY OF	N/A	0	2	1	1	3	1	1	1	1	1	12
Parcel 361267	N/A	N/A	Parcel-Based Opportunity	Antioch	Central	2.5 Kirker Creek	74080037	CCC SANITATION DISTRICT #7 A	N/A	2	2	1	0	2	1	1	1	1	1	12
Parcel 368241	N/A	N/A	Parcel-Based Opportunity	Antioch	0	<Null>	74030017	CALIFORNIA STATE OF	N/A	2	2	1	0	2	1	1	1	1	1	12
ROW 10011	N/A	N/A	ROW Opportunity	Antioch	Central	2.5 Kirker Creek	N/A	N/A	N/A	2	1	1	1	2	1	1	1	1	1	12
ROW 10021	N/A	N/A	ROW Opportunity	Antioch	Central	2.5 Kirker Creek	N/A	N/A	KENNEDY WAY	N/A	2	1	1	2	1	1	1	1	1	12
ROW 10131	N/A	N/A	ROW Opportunity	Antioch	East	1.6 East Antioch Creek	N/A	N/A	KIMBALL CT	N/A	2	1	1	2	1	1	1	1	1	12
ROW 10249	N/A	N/A	ROW Opportunity	Antioch	East	1.5 West Antioch Creek	N/A	N/A	KLENGEL ST	N/A	2	1	1	2	1	1	1	1	1	12
ROW 10308	N/A	N/A	ROW Opportunity	Antioch	East	1.5 West Antioch Creek	N/A	N/A	L ST	N/A	2	1	1	2	1	1	1	1	1	12
ROW 10309	N/A	N/A	ROW Opportunity	Antioch	East	1.5 West Antioch Creek	N/A	N/A	L ST	N/A	2	1	1	2	1	1	1	1	1	12
ROW 1031	N/A	N/A	ROW Opportunity	Antioch	East	1.6 East Antioch Creek	N/A	N/A	APPLIGARTH LN	N/A	2	1	1	2	1	1	1	1	1	12
ROW 1065	N/A	N/A	ROW Opportunity	Antioch	Central	2.5 Kirker Creek	N/A	N/A	ARATA WAY	N/A	2	1	1	2	1	1	1	1	1	12
ROW 10794	N/A	N/A	ROW Opportunity	Antioch	East	1.6 East Antioch Creek	N/A	N/A	LAWRENCE AVE	N/A	2	1	1	2	1	1	1	1	1	12
ROW 10810	N/A	N/A	ROW Opportunity	Antioch	East	1.6 East Antioch Creek	N/A	N/A	LAWTON ST	N/A	2	1	1	2	1	1	1	1	1	12
ROW 10811	N/A	N/A	ROW Opportunity	Antioch	East	1.6 East Antioch Creek	N/A	N/A	LAWTON ST	N/A	2	1	1	2	1	1	1	1	1	12
ROW 10854	N/A	N/A	ROW Opportunity	Antioch	East	1.5 West Antioch Creek	N/A	N/A	LEGGETT ST	N/A	2	1	1	2	1	1	1	1	1	12
ROW 10867	N/A	N/A	ROW Opportunity	Antioch	East	1.6 East Antioch Creek	N/A	N/A	LELA WAY	N/A	2	1	1	2	1	1	1	1	1	12
ROW 10876	N/A	N/A	ROW Opportunity	Antioch	East	1.5 West Antioch Creek	N/A	N/A	LEMONTREE CT	N/A	2	1	1	2	1	1	1	1	1	12
ROW 10877	N/A	N/A	ROW Opportunity	Antioch	East	1.5 West Antioch Creek	N/A	N/A	LEMONTREE WAY	N/A	2	1	1	2	1	1	1	1	1	12
ROW 10932	N/A	N/A	ROW Opportunity	Antioch	East	1.5 West Antioch Creek	N/A	N/A	LEXINGTON CT	N/A	2	1	1	2	1	1	1	1	1	12
ROW 10987	N/A	N/A	ROW Opportunity	Antioch	East	1.5 West Antioch Creek	N/A	N/A	LILAC LN	N/A	2	1	1	2	1	1	1	1	1	12
ROW 11016	N/A	N/A	ROW Opportunity	Antioch	East	1.6 East Antioch Creek	N/A	N/A	LINCOLN LN	N/A	2	1	1	2	1	1	1	1	1	12
ROW 11037	N/A	N/A	ROW Opportunity	Antioch	East	1.6 East Antioch Creek	N/A	N/A	LINDBERG ST	N/A	2	1	1	2	1	1	1	1	1	12
ROW 11048	N/A	N/A	ROW Opportunity	Antioch	East	1.5 West Antioch Creek	N/A	N/A	LINDEN PL	N/A	2	1	1	2	1	1	1	1	1	12
ROW 11070	N/A	N/A	ROW Opportunity	Antioch	East	1.6 East Antioch Creek	N/A	N/A	LIFTON ST	N/A	2	2	0	2	1	1	1	1	1	12
ROW 11185	N/A	N/A	ROW Opportunity	Antioch	East	1.5 West Antioch Creek	N/A	N/A	LOMA LN	N/A	2	1	1	2	1	1	1	1	1	12
ROW 11335	N/A	N/A	ROW Opportunity	Antioch	East	1.5 West Antioch Creek	N/A	N/A	LOST CANYON CT	N/A	2	1	1	2	1	1	1	1	1	12
ROW 11345	N/A	N/A	ROW Opportunity	Antioch	East	1.6 East Antioch Creek	N/A	N/A	LOUIS DR	N/A	2	1	1	2	1	1	1	1	1	12
ROW 11495	N/A	N/A	ROW Opportunity	Antioch	East	1.5 West Antioch Creek	N/A	N/A	MACAULAY ST	N/A	2	1	1	2	1	1	1	1	1	12
ROW 11535	N/A	N/A	ROW Opportunity	Antioch	East	1.5 West Antioch Creek	N/A	N/A	MADILL CIR	N/A	2	1	1	2	1	1	1	1	1	12
ROW 11582	N/A	N/A	ROW Opportunity	Antioch	East	1.5 West Antioch Creek	N/A	N/A	MAGNOLIA WAY	N/A	2	1	1	2	1	1	1	1	1	12
ROW 11592	N/A	N/A	ROW Opportunity	Antioch	East	1.5 West Antioch Creek	N/A	N/A	MAHOGANY WAY	N/A	2	1	1	2	1	1	1	1	1	12
ROW 11650	N/A	N/A	ROW Opportunity	Antioch	East	1.6 East Antioch Creek	N/A	N/A	MALIBU CT	N/A	2	1	1	2	1	1	1	1	1	12
ROW 11679	N/A	N/A	ROW Opportunity	Antioch	East	1.5 West Antioch Creek	N/A	N/A	MANDARIN WAY	N/A	2	1	1	2	1	1	1	1	1	12
ROW 11728	N/A	N/A	ROW Opportunity	Antioch	East	1.5 West Antioch Creek	N/A	N/A	MANZANITA WAY	N/A	2	1	1	2	1	1	1	1	1	12
ROW 11812	N/A	N/A	ROW Opportunity	Antioch	East	1.6 East Antioch Creek	N/A	N/A	MARIE AVE	N/A	2	1	1	2	1	1	1	1	1	12
ROW 12168	N/A	N/A	ROW Opportunity	Antioch	East	1.6 East Antioch Creek	N/A	N/A	MCGINTY AVE	N/A	2	1	1	2	1	1	1	1	1	12
ROW 12270	N/A	N/A	ROW Opportunity	Antioch	East	1.5 West Antioch Creek	N/A	N/A	MEDANOS ST	N/A	2	1	1	2	1	1	1	1	1	12
ROW 12490	N/A	N/A	ROW Opportunity	Antioch	East	1.6 East Antioch Creek	N/A	N/A	MIKE YORBA WAY	N/A	2	1	1	2	1	1	1	1	1	12
ROW 1252	N/A	N/A	ROW Opportunity	Antioch	East	1.5 West Antioch Creek	N/A	N/A	ASH ST	N/A	2	1	1	2	1	1	1	1	1	12
ROW 12545	N/A	N/A	ROW Opportunity	Antioch	East	1.5 West Antioch Creek	N/A	N/A	MILNER RD	N/A	2	1	1	2	1	1	1	1	1	12
ROW 12573	N/A	N/A	ROW Opportunity	Antioch	East	1.6 East Antioch Creek	N/A	N/A	MINNER AVE	N/A	2	1	1	2	1	1	1	1	1	12
ROW 12578	N/A	N/A	ROW Opportunity	Antioch	East															

db_index	Project Name	Stakeholder	Project Type	Jurisdiction	Planning Unit	Watershed	APN	Owner	Street Name	Size	Slope	Infiltration	Yield Class	Removes Pollutant Loads	Augments Water Supply	Provides Flood Control	Reestablishes Natural Drainage	Develops Open Space	Community	Total Score
ROW 1598	N/A	N/A	ROW Opportunity	Antioch	East	1.5 West Antioch Creek	N/A	N/A	BANYAN WAY	N/A	2	1	1	2	1	1	1	1	1	12
ROW 1602	N/A	N/A	ROW Opportunity	Antioch	East	1.6 East Antioch Creek	N/A	N/A	ROCA DR	N/A	2	2	0	2	1	1	1	1	1	12
ROW 16150	N/A	N/A	ROW Opportunity	Antioch	East	1.6 East Antioch Creek	N/A	N/A	ROLLING LN	N/A	2	1	1	2	1	1	1	1	1	12
ROW 16286	N/A	N/A	ROW Opportunity	Antioch	East	1.6 East Antioch Creek	N/A	N/A	ROSS AVE	N/A	2	1	1	2	1	1	1	1	1	12
ROW 16374	N/A	N/A	ROW Opportunity	Antioch	East	1.6 East Antioch Creek	N/A	N/A	RUBY DR	N/A	2	1	1	2	1	1	1	1	1	12
ROW 16404	N/A	N/A	ROW Opportunity	Antioch	East	1.6 East Antioch Creek	N/A	N/A	RUSSELL DR	N/A	2	1	1	2	1	1	1	1	1	12
ROW 16405	N/A	N/A	ROW Opportunity	Antioch	East	1.6 East Antioch Creek	N/A	N/A	RUSSELL DR	N/A	2	1	1	2	1	1	1	1	1	12
ROW 16412	N/A	N/A	ROW Opportunity	Antioch	East	1.5 West Antioch Creek	N/A	N/A	RUTGERS LN	N/A	2	1	1	2	1	1	1	1	1	12
ROW 16733	N/A	N/A	ROW Opportunity	Antioch	East	1.5 West Antioch Creek	N/A	N/A	SAINT FRANCIS DR	N/A	2	1	1	2	1	1	1	1	1	12
ROW 16815	N/A	N/A	ROW Opportunity	Antioch	East	1.5 West Antioch Creek	N/A	N/A	SAN CARLOS DR	N/A	2	1	1	2	1	1	1	1	1	12
ROW 16838	N/A	N/A	ROW Opportunity	Antioch	East	1.5 West Antioch Creek	N/A	N/A	SAN JOAQUIN AVE	N/A	2	1	1	2	1	1	1	1	1	12
ROW 16854	N/A	N/A	ROW Opportunity	Antioch	East	1.5 West Antioch Creek	N/A	N/A	SAN JUAN CT	N/A	2	1	1	2	1	1	1	1	1	12
ROW 16882	N/A	N/A	ROW Opportunity	Antioch	East	1.5 West Antioch Creek	N/A	N/A	SAN MIGUEL	N/A	2	1	1	2	1	1	1	1	1	12
ROW 1710	N/A	N/A	ROW Opportunity	Antioch	East	1.6 East Antioch Creek	N/A	N/A	BATACAO LN	N/A	2	1	1	2	1	1	1	1	1	12
ROW 1722	N/A	N/A	ROW Opportunity	Antioch	East	1.6 East Antioch Creek	N/A	N/A	BAUTISTA ST	N/A	2	1	1	2	1	1	1	1	1	12
ROW 17256	N/A	N/A	ROW Opportunity	Antioch	Central	2.5 Kirker Creek	N/A	N/A	SCHOOL ST	N/A	2	1	1	2	1	1	1	1	1	12
ROW 17469	N/A	N/A	ROW Opportunity	Antioch	East	1.5 West Antioch Creek	N/A	N/A	SHADOW LN	N/A	2	1	1	2	1	1	1	1	1	12
ROW 17505	N/A	N/A	ROW Opportunity	Antioch	East	1.6 East Antioch Creek	N/A	N/A	SHADY LN	N/A	2	1	1	2	1	1	1	1	1	12
ROW 17520	N/A	N/A	ROW Opportunity	Antioch	East	1.5 West Antioch Creek	N/A	N/A	SHALE CIR	N/A	2	1	1	2	1	1	1	1	1	12
ROW 17654	N/A	N/A	ROW Opportunity	Antioch	Central	2.5 Kirker Creek	N/A	N/A	SHEPARD WAY	N/A	2	1	1	2	1	1	1	1	1	12
ROW 17789	N/A	N/A	ROW Opportunity	Antioch	Central	2.5 Kirker Creek	N/A	N/A	SILVA ST	N/A	2	1	1	2	1	1	1	1	1	12
ROW 17988	N/A	N/A	ROW Opportunity	Antioch	East	1.7 East County Delta Drainages	N/A	N/A	SMOKETREE ST	N/A	2	2	0	2	1	1	1	1	1	12
ROW 18081	N/A	N/A	ROW Opportunity	Antioch	East	1.5 West Antioch Creek	N/A	N/A	SONORA LN	N/A	2	1	1	2	1	1	1	1	1	12
ROW 18156	N/A	N/A	ROW Opportunity	Antioch	East	1.5 West Antioch Creek	N/A	N/A	SPANOS ST	N/A	2	1	1	2	1	1	1	1	1	12
ROW 18252	N/A	N/A	ROW Opportunity	Antioch	East	1.5 West Antioch Creek	N/A	N/A	SPRINGWOOD WAY	N/A	2	1	1	2	1	1	1	1	1	12
ROW 18279	N/A	N/A	ROW Opportunity	Antioch	East	1.5 West Antioch Creek	N/A	N/A	ST ANN CT	N/A	2	1	1	2	1	1	1	1	1	12
ROW 18288	N/A	N/A	ROW Opportunity	Antioch	East	1.5 West Antioch Creek	N/A	N/A	ST CHRISTOPHER CT	N/A	2	1	1	2	1	1	1	1	1	12
ROW 18290	N/A	N/A	ROW Opportunity	Antioch	East	1.7 East County Delta Drainages	N/A	N/A	ST CLARE DR	N/A	2	2	0	2	1	1	1	1	1	12
ROW 18293	N/A	N/A	ROW Opportunity	Antioch	East	1.6 East Antioch Creek	N/A	N/A	STAMM DR	N/A	2	1	1	2	1	1	1	1	1	12
ROW 1842	N/A	N/A	ROW Opportunity	Antioch	East	1.7 East County Delta Drainages	N/A	N/A	BEECHNUT CT	N/A	2	2	0	2	1	1	1	1	1	12
ROW 18447	N/A	N/A	ROW Opportunity	Antioch	East	1.5 West Antioch Creek	N/A	N/A	STARLIGHT LN	N/A	2	1	1	2	1	1	1	1	1	12
ROW 1848	N/A	N/A	ROW Opportunity	Antioch	East	1.7 East County Delta Drainages	N/A	N/A	BEECHNUT ST	N/A	2	2	0	2	1	1	1	1	1	12
ROW 18525	N/A	N/A	ROW Opportunity	Antioch	East	1.5 West Antioch Creek	N/A	N/A	STILLWELL CIR	N/A	2	1	1	2	1	1	1	1	1	12
ROW 18802	N/A	N/A	ROW Opportunity	Antioch	East	1.5 West Antioch Creek	N/A	N/A	SUNNY LN	N/A	2	1	1	2	1	1	1	1	1	12
ROW 19002	N/A	N/A	ROW Opportunity	Antioch	East	1.5 West Antioch Creek	N/A	N/A	SYCAMORE DR	N/A	2	1	1	2	1	1	1	1	1	12
ROW 19004	N/A	N/A	ROW Opportunity	Antioch	East	1.5 West Antioch Creek	N/A	N/A	SYCAMORE DR	N/A	2	1	1	2	1	1	1	1	1	12
ROW 19005	N/A	N/A	ROW Opportunity	Antioch	East	1.5 West Antioch Creek	N/A	N/A	SYCAMORE DR	N/A	2	1	1	2	1	1	1	1	1	12
ROW 19006	N/A	N/A	ROW Opportunity	Antioch	East	1.5 West Antioch Creek	N/A	N/A	SYCAMORE DR	N/A	2	1	1	2	1	1	1	1	1	12
ROW 19007	N/A	N/A	ROW Opportunity	Antioch	East	1.5 West Antioch Creek	N/A	N/A	SYCAMORE DR	N/A	2	1	1	2	1	1	1	1	1	12
ROW 19008	N/A	N/A	ROW Opportunity	Antioch	East	1.5 West Antioch Creek	N/A	N/A	SYCAMORE DR	N/A	2	1	1	2	1	1	1	1	1	12
ROW 19016	N/A	N/A	ROW Opportunity	Antioch	East	1.6 East Antioch Creek	N/A	N/A	SYDNEY AVE	N/A	2	1	1	2	1	1	1	1	1	12
ROW 19100	N/A	N/A	ROW Opportunity	Antioch	East	1.5 West Antioch Creek	N/A	N/A	TANGANYKA CT	N/A	2	1	1	2	1	1	1	1	1	12
ROW 1912	N/A	N/A	ROW Opportunity	Antioch	Central	2.5 Kirker Creek	N/A	N/A	BELLE CT	N/A	2	1	1	2	1	1	1	1	1	12
ROW 1913	N/A	N/A	ROW Opportunity	Antioch	Central	2.5 Kirker Creek	N/A	N/A	BELLE DR	N/A	2	1	1	2	1	1	1	1	1	12
ROW 19293	N/A	N/A	ROW Opportunity	Antioch	East	1.6 East Antioch Creek	N/A	N/A	TEXAS ST	N/A	2	1	1	2	1	1	1	1	1	12
ROW 1940	N/A	N/A	ROW Opportunity	Antioch	East	1.5 West Antioch Creek	N/A	N/A	BELMONT LN	N/A	2	1	1	2	1	1	1	1	1	12
ROW 1946	N/A	N/A	ROW Opportunity	Antioch	East	1.6 East Antioch Creek	N/A	N/A	BELSHAW ST	N/A	2	1	1	2	1	1	1	1	1	12
ROW 19604	N/A	N/A	ROW Opportunity	Antioch	East	1.6 East Antioch Creek	N/A	N/A	TREMBATH LN	N/A	2	2	0	2	1	1	1	1	1	12
ROW 19671	N/A	N/A	ROW Opportunity	Antioch	Central	2.5 Kirker Creek	N/A	N/A	TRUMAN CT	N/A	2	1	1	2	1	1	1	1	1	12
ROW 19701	N/A	N/A	ROW Opportunity	Antioch	East	1.5 West Antioch Creek	N/A	N/A	TULIP DR	N/A	2	1	1	2	1	1	1	1	1	12
ROW 19941	N/A	N/A	ROW Opportunity	Antioch	East	1.5 West Antioch Creek	N/A	N/A	VAN BUREN CT	N/A	2	1	1	2	1	1	1	1	1	12
ROW 19942	N/A	N/A	ROW Opportunity	Antioch	East	1.5 West Antioch Creek	N/A	N/A	VAN BUREN DR	N/A	2	1	1	2	1	1	1	1	1	12
ROW 20038	N/A	N/A	ROW Opportunity	Antioch	Central	2.5 Kirker Creek	N/A	N/A	VERNE ROBERTS CIR	N/A	2	1	1	2	1	1	1	1	1	12
ROW 20052	N/A	N/A	ROW Opportunity	Antioch	East	1.6 East Antioch Creek	N/A	N/A	VERONICA CT	N/A	2	2	0	2	1	1	1	1	1	12
ROW 2008	N/A	N/A	ROW Opportunity	Antioch	East	1.6 East Antioch Creek	N/A	N/A	BIRKHEAD WAY	N/A	2	2	0	2	1	1	1	1	1	12
ROW 20265	N/A	N/A	ROW Opportunity	Antioch	East	1.7 East County Delta Drainages	N/A	N/A	VINEYARD DR	N/A	2	2	0	2	1	1	1	1	1	12
ROW 20319	N/A	N/A	ROW Opportunity	Antioch	East	1.5 West Antioch Creek	N/A	N/A	VISTA CT	N/A	2	1	1	2	1	1	1	1	1	12
ROW 20369	N/A	N/A	ROW Opportunity	Antioch	East	1.5 West Antioch Creek	N/A	N/A	W 11TH ST	N/A	2	1	1	2	1	1	1	1	1	12
ROW 20372	N/A	N/A	ROW Opportunity	Antioch	East	1.6 East Antioch Creek	N/A	N/A	W 11TH ST	N/A	2	1	1	2	1	1	1	1	1	12
ROW 20373	N/A	N/A	ROW Opportunity	Antioch	East	1.6 East Antioch Creek	N/A	N/A	W 12TH ST	N/A	2	1	1	2	1	1	1	1	1	12
ROW 20376	N/A	N/A	ROW Opportunity	Antioch	East	1.6 East Antioch Creek	N/A	N/A	W 13TH ST	N/A	2	1	1	2	1	1	1	1	1	12
ROW 20377	N/A	N/A	ROW Opportunity	Antioch	East	1.5 West Antioch Creek	N/A	N/A	W 14TH ST	N/A	2	1	1	2	1	1	1	1	1	12
ROW 20378	N/A	N/A	ROW Opportunity	Antioch	East	1.6 East Antioch Creek	N/A	N/A	W 15TH ST	N/A	2	1	1	2	1	1	1	1	1	12
ROW 20379	N/A	N/A	ROW Opportunity	Antioch	East	1.6 East Antioch Creek	N/A	N/A	W 15TH ST	N/A	2	1	1	2	1	1	1	1	1	12
ROW 20380	N/A	N/A	ROW Opportunity	Antioch	East	1.6 East Antioch Creek	N/A	N/A	W 16TH ST	N/A	2	1	1	2	1	1	1	1	1	12
ROW 20381	N/A	N/A	ROW Opportunity	Antioch	East	1.6 East Antioch Creek	N/A	N/A	W 16TH ST	N/A	2	1	1	2	1	1	1	1	1	12
ROW 20382	N/A	N/A	ROW Opportunity	Antioch	East	1.6 East Antioch Creek	N/A	N/A	W 17TH ST	N/A	2	1	1	2	1	1	1	1	1	12
ROW 20384	N/A	N/A	ROW Opportunity	Antioch	East	1.6 East Antioch Creek	N/A	N/A	W 17TH ST	N/A	2	1	1	2	1	1	1	1	1	12
ROW 20388	N/A	N/A	ROW Opportunity	Antioch	East	1.5 West Antioch Creek	N/A	N/A	W 18TH ST	N/A	2	1	1	2	1	1	1	1	1	12
ROW 20389	N/A	N/A	ROW Opportunity	Antioch	East	1.6 East Antioch Creek	N/A	N/A	W 19TH ST	N/A	2	1	1	2	1	1	1	1	1	12
ROW 20390	N/A	N/A	ROW Opportunity	Antioch	East	1.6 East Antioch Creek	N/A	N/A	W 19TH ST	N/A	2	1	1	2	1	1	1	1	1	12
ROW 20392	N/A	N/A	ROW Opportunity	Antioch	East	1.6 East Antioch Creek	N/A	N/A	W 20TH ST	N/A	2	1	1	2	1	1	1	1	1	12
ROW 20396	N/A	N/A	ROW Opportunity	Antioch	East	1.5 West Antioch Creek	N/A	N/A	W 2ND ST	N/A	2	1	1	2	1	1	1	1	1	12
ROW 20401	N/A	N/A	ROW Opportunity	Antioch	East	1.5 West Antioch Creek	N/A	N/A	W 5TH ST	N/A	2	1	1	2	1	1	1	1	1	12
ROW 20406	N/A	N/A	ROW Opportunity	Antioch	East	1.5 West Antioch Creek	N/A	N/A	W 7TH ST	N/A	2	1	1	2	1	1	1	1	1	12
ROW 20407	N/A	N/A	ROW Opportunity	Antioch	East	1.5 West Antioch Creek	N/A	N/A	W 8TH ST	N/A	2	1	1	2	1	1	1	1	1	12
ROW 20410	N/A	N/A	ROW Opportunity	Antioch	East	1.5 West Antioch Creek	N/A	N/A	W 9TH ST	N/A	2	1	1	2	1	1	1	1	1	12
ROW 20460	N/A	N/A	ROW Opportunity	Antioch	East	1.6 East Antioch Creek	N/A	N/A	W LAKE CT	N/A	2	1	1	2	1	1	1	1	1	12
ROW 20461	N/A	N/A	ROW Opportunity	Antioch	East	1.6 East Antioch Creek	N/A	N/A	W LAKE DR	N/A	2	1	1	2	1	1	1	1	1	12
ROW 20462	N/A	N/A	ROW Opportunity	Antioch	East	1.6 East Antioch Creek	N/A	N/A	W LAKE PL	N/A	2	1	1	2	1	1	1	1	1	12
ROW 20470	N/A	N/A	ROW Opportunity	Antioch	East	1.6 East Antioch Creek	N/A	N/A	W MADILL ST											

db_index	Project Name	Stakeholder	Project Type	Jurisdiction	Planning Unit	Watershed	APN	Owner	Street Name	Size	Slope	Infiltration	Yield Class	Removes Pollutant Loads	Augments Water Supply	Provides Flood Control	Reestablishes Natural Drainage	Develops Open Space	Community	Total Score
ROW 3719	N/A	N/A	ROW Opportunity	Antioch	East	1.5 West Antioch Creek	N/A	N/A	CASTLEFORD DR	N/A	2	1	1	2	1	1	1	1	1	12
ROW 3716	N/A	N/A	ROW Opportunity	Antioch	East	1.6 East Antioch Creek	N/A	N/A	CANALLO RD	N/A	2	1	1	2	1	1	1	1	1	12
ROW 3802	N/A	N/A	ROW Opportunity	Antioch	East	1.5 West Antioch Creek	N/A	N/A	CEDAR CT	N/A	2	1	1	2	1	1	1	1	1	12
ROW 386	N/A	N/A	ROW Opportunity	Antioch	East	1.6 East Antioch Creek	N/A	N/A	ACACIA AVE	N/A	2	1	1	2	1	1	1	1	1	12
ROW 3907	N/A	N/A	ROW Opportunity	Antioch	East	1.5 West Antioch Creek	N/A	N/A	CENTURY BLVD	N/A	2	1	1	2	1	1	1	1	1	12
ROW 3932	N/A	N/A	ROW Opportunity	Antioch	East	1.6 East Antioch Creek	N/A	N/A	CESA LN	N/A	2	1	1	2	1	1	1	1	1	12
ROW 4135	N/A	N/A	ROW Opportunity	Antioch	East	1.6 East Antioch Creek	N/A	N/A	CHESTNUT AVE	N/A	2	1	1	2	1	1	1	1	1	12
ROW 4162	N/A	N/A	ROW Opportunity	Antioch	Central	2.5 Kirker Creek	N/A	N/A	CHICKIE ST	N/A	2	1	1	2	1	1	1	1	1	12
ROW 4163	N/A	N/A	ROW Opportunity	Antioch	East	1.7 East County Delta Drainages	N/A	N/A	CHICKPEA CT	N/A	2	2	0	2	1	1	1	1	1	12
ROW 4285	N/A	N/A	ROW Opportunity	Antioch	East	1.7 East County Delta Drainages	N/A	N/A	CLAIRE DR	N/A	2	2	0	2	1	1	1	1	1	12
ROW 4498	N/A	N/A	ROW Opportunity	Antioch	East	1.7 East County Delta Drainages	N/A	N/A	COFFEE TREE CT	N/A	2	2	0	2	1	1	1	1	1	12
ROW 4499	N/A	N/A	ROW Opportunity	Antioch	East	1.7 East County Delta Drainages	N/A	N/A	COFFEE TREE WAY	N/A	2	2	0	2	1	1	1	1	1	12
ROW 4690	N/A	N/A	ROW Opportunity	Antioch	East	1.5 West Antioch Creek	N/A	N/A	COOK ST	N/A	2	1	1	2	1	1	1	1	1	12
ROW 4701	N/A	N/A	ROW Opportunity	Antioch	Central	2.5 Kirker Creek	N/A	N/A	COOPER CT	N/A	2	1	1	2	1	1	1	1	1	12
ROW 4854	N/A	N/A	ROW Opportunity	Antioch	East	1.5 West Antioch Creek	N/A	N/A	CORTEZ CT	N/A	2	1	1	2	1	1	1	1	1	12
ROW 4871	N/A	N/A	ROW Opportunity	Antioch	Central	2.5 Kirker Creek	N/A	N/A	COSTCO WAY	N/A	2	1	1	2	1	1	1	1	1	12
ROW 5010	N/A	N/A	ROW Opportunity	Antioch	East	1.5 West Antioch Creek	N/A	N/A	CREED AVE	N/A	2	1	1	2	1	1	1	1	1	12
ROW 5025	N/A	N/A	ROW Opportunity	Antioch	Central	2.5 Kirker Creek	N/A	N/A	CREEKSIDE DR	N/A	2	1	1	2	1	1	1	1	1	12
ROW 5093	N/A	N/A	ROW Opportunity	Antioch	East	1.5 West Antioch Creek	N/A	N/A	CRESTVIEW DR	N/A	2	1	1	2	1	1	1	1	1	12
ROW 5276	N/A	N/A	ROW Opportunity	Antioch	East	1.6 East Antioch Creek	N/A	N/A	D ST	N/A	2	1	1	2	1	1	1	1	1	12
ROW 5300	N/A	N/A	ROW Opportunity	Antioch	East	1.5 West Antioch Creek	N/A	N/A	DAILY WAY	N/A	2	1	1	2	1	1	1	1	1	12
ROW 5446	N/A	N/A	ROW Opportunity	Antioch	East	1.6 East Antioch Creek	N/A	N/A	DAVIS LN	N/A	2	1	1	2	1	1	1	1	1	12
ROW 5474	N/A	N/A	ROW Opportunity	Antioch	East	1.5 West Antioch Creek	N/A	N/A	DAYTON LN	N/A	2	1	1	2	1	1	1	1	1	12
ROW 554	N/A	N/A	ROW Opportunity	Antioch	East	1.6 East Antioch Creek	N/A	N/A	ALCALA ST	N/A	2	1	1	2	1	1	1	1	1	12
ROW 5648	N/A	N/A	ROW Opportunity	Antioch	East	1.5 West Antioch Creek	N/A	N/A	DELTA FAIR BLVD	N/A	2	1	1	2	1	1	1	1	1	12
ROW 5649	N/A	N/A	ROW Opportunity	Antioch	Central	2.5 Kirker Creek	N/A	N/A	DELTA GATEWAY BLVD	N/A	2	1	1	2	1	1	1	1	1	12
ROW 5651	N/A	N/A	ROW Opportunity	Antioch	East	1.5 West Antioch Creek	N/A	N/A	DELTA GATEWAY BLVD	N/A	2	1	1	2	1	1	1	1	1	12
ROW 5677	N/A	N/A	ROW Opportunity	Antioch	East	1.6 East Antioch Creek	N/A	N/A	DENNIS DR	N/A	2	1	1	2	1	1	1	1	1	12
ROW 5680	N/A	N/A	ROW Opportunity	Antioch	East	1.6 East Antioch Creek	N/A	N/A	DEODAR AVE	N/A	2	1	1	2	1	1	1	1	1	12
ROW 5704	N/A	N/A	ROW Opportunity	Antioch	Central	2.5 Kirker Creek	N/A	N/A	DESRYS BLVD	N/A	2	1	1	2	1	1	1	1	1	12
ROW 5758	N/A	N/A	ROW Opportunity	Antioch	East	1.6 East Antioch Creek	N/A	N/A	DIABLO AVE	N/A	2	1	1	2	1	1	1	1	1	12
ROW 5884	N/A	N/A	ROW Opportunity	Antioch	East	1.5 West Antioch Creek	N/A	N/A	DOGWOOD WAY	N/A	2	1	1	2	1	1	1	1	1	12
ROW 5896	N/A	N/A	ROW Opportunity	Antioch	East	1.6 East Antioch Creek	N/A	N/A	DOLORES ST	N/A	2	1	1	2	1	1	1	1	1	12
ROW 5933	N/A	N/A	ROW Opportunity	Antioch	East	1.5 West Antioch Creek	N/A	N/A	DONCASTER DR	N/A	2	1	1	2	1	1	1	1	1	12
ROW 606	N/A	N/A	ROW Opportunity	Antioch	East	1.5 West Antioch Creek	N/A	N/A	ALGER RD	N/A	2	1	1	2	1	1	1	1	1	12
ROW 6064	N/A	N/A	ROW Opportunity	Antioch	East	1.6 East Antioch Creek	N/A	N/A	DRAKE ST	N/A	2	1	1	2	1	1	1	1	1	12
ROW 6083	N/A	N/A	ROW Opportunity	Antioch	East	1.7 East County Delta Drainages	N/A	N/A	DRIVE IN WAY	N/A	2	2	0	2	1	1	1	1	1	12
ROW 6196	N/A	N/A	ROW Opportunity	Antioch	East	1.6 East Antioch Creek	N/A	N/A	E 13TH ST	N/A	2	1	1	2	1	1	1	1	1	12
ROW 6197	N/A	N/A	ROW Opportunity	Antioch	East	1.6 East Antioch Creek	N/A	N/A	E 13TH ST	N/A	2	1	1	2	1	1	1	1	1	12
ROW 6198	N/A	N/A	ROW Opportunity	Antioch	East	1.6 East Antioch Creek	N/A	N/A	E 13TH ST	N/A	2	1	1	2	1	1	1	1	1	12
ROW 6200	N/A	N/A	ROW Opportunity	Antioch	East	1.6 East Antioch Creek	N/A	N/A	E 14TH ST	N/A	2	1	1	2	1	1	1	1	1	12
ROW 6201	N/A	N/A	ROW Opportunity	Antioch	East	1.6 East Antioch Creek	N/A	N/A	E 15TH ST	N/A	2	1	1	2	1	1	1	1	1	12
ROW 6204	N/A	N/A	ROW Opportunity	Antioch	East	1.6 East Antioch Creek	N/A	N/A	E 16TH ST	N/A	2	1	1	2	1	1	1	1	1	12
ROW 6208	N/A	N/A	ROW Opportunity	Antioch	East	1.6 East Antioch Creek	N/A	N/A	E 18TH ST	N/A	2	1	1	2	1	1	1	1	1	12
ROW 6213	N/A	N/A	ROW Opportunity	Antioch	East	1.6 East Antioch Creek	N/A	N/A	E 19TH ST	N/A	2	1	1	2	1	1	1	1	1	12
ROW 6254	N/A	N/A	ROW Opportunity	Antioch	East	1.6 East Antioch Creek	N/A	N/A	E 19TH ST	N/A	2	1	1	2	1	1	1	1	1	12
ROW 6260	N/A	N/A	ROW Opportunity	Antioch	East	1.6 East Antioch Creek	N/A	N/A	E MADILL CT	N/A	2	1	1	2	1	1	1	1	1	12
ROW 6261	N/A	N/A	ROW Opportunity	Antioch	East	1.6 East Antioch Creek	N/A	N/A	E MADILL CT	N/A	2	1	1	2	1	1	1	1	1	12
ROW 6386	N/A	N/A	ROW Opportunity	Antioch	East	1.5 West Antioch Creek	N/A	N/A	ECHO CIR	N/A	2	1	1	2	1	1	1	1	1	12
ROW 6444	N/A	N/A	ROW Opportunity	Antioch	East	1.5 West Antioch Creek	N/A	N/A	EDWARD LN	N/A	2	1	1	2	1	1	1	1	1	12
ROW 6460	N/A	N/A	ROW Opportunity	Antioch	Central	2.5 Kirker Creek	N/A	N/A	EISENHOWER WAY	N/A	2	1	1	2	1	1	1	1	1	12
ROW 6774	N/A	N/A	ROW Opportunity	Antioch	East	1.5 West Antioch Creek	N/A	N/A	ENCINA CT	N/A	2	1	1	2	1	1	1	1	1	12
ROW 6788	N/A	N/A	ROW Opportunity	Antioch	East	1.5 West Antioch Creek	N/A	N/A	ENEA WAY	N/A	2	1	1	2	1	1	1	1	1	12
ROW 6818	N/A	N/A	ROW Opportunity	Antioch	East	1.5 West Antioch Creek	N/A	N/A	ERICA CT	N/A	2	1	1	2	1	1	1	1	1	12
ROW 6939	N/A	N/A	ROW Opportunity	Antioch	East	1.6 East Antioch Creek	N/A	N/A	EVERGREEN AVE	N/A	2	1	1	2	1	1	1	1	1	12
ROW 6962	N/A	N/A	ROW Opportunity	Antioch	East	1.6 East Antioch Creek	N/A	N/A	F ST	N/A	2	1	1	2	1	1	1	1	1	12
ROW 6964	N/A	N/A	ROW Opportunity	Antioch	East	1.5 West Antioch Creek	N/A	N/A	F ST	N/A	2	1	1	2	1	1	1	1	1	12
ROW 6966	N/A	N/A	ROW Opportunity	Antioch	East	1.6 East Antioch Creek	N/A	N/A	F ST	N/A	2	1	1	2	1	1	1	1	1	12
ROW 699	N/A	N/A	ROW Opportunity	Antioch	East	1.7 East County Delta Drainages	N/A	N/A	ALMONDRIDGE DR	N/A	2	2	0	2	1	1	1	1	1	12
ROW 6995	N/A	N/A	ROW Opportunity	Antioch	East	1.5 West Antioch Creek	N/A	N/A	FAIRMONT LN	N/A	2	1	1	2	1	1	1	1	1	12
ROW 7010	N/A	N/A	ROW Opportunity	Antioch	Central	2.5 Kirker Creek	N/A	N/A	FAIRVIEW DR	N/A	2	1	1	2	1	1	1	1	1	12
ROW 7011	N/A	N/A	ROW Opportunity	Antioch	East	1.5 West Antioch Creek	N/A	N/A	FAIRVIEW DR	N/A	2	1	1	2	1	1	1	1	1	12
ROW 708	N/A	N/A	ROW Opportunity	Antioch	East	1.6 East Antioch Creek	N/A	N/A	ALPHA WAY	N/A	2	1	1	2	1	1	1	1	1	12
ROW 7188	N/A	N/A	ROW Opportunity	Antioch	Central	2.5 Kirker Creek	N/A	N/A	FIELD ST	N/A	2	1	1	2	1	1	1	1	1	12
ROW 7218	N/A	N/A	ROW Opportunity	Antioch	East	1.7 East County Delta Drainages	N/A	N/A	FILBERT ST	N/A	2	2	0	2	1	1	1	1	1	12
ROW 7276	N/A	N/A	ROW Opportunity	Antioch	East	1.5 West Antioch Creek	N/A	N/A	FITZUREN RD	N/A	2	1	1	2	1	1	1	1	1	12
ROW 7302	N/A	N/A	ROW Opportunity	Antioch	East	1.7 East County Delta Drainages	N/A	N/A	FLEMING LN	N/A	2	2	0	2	1	1	1	1	1	12
ROW 7335	N/A	N/A	ROW Opportunity	Antioch	East	1.5 West Antioch Creek	N/A	N/A	FLORIDA LN	N/A	2	1	1	2	1	1	1	1	1	12
ROW 7408	N/A	N/A	ROW Opportunity	Antioch	East	1.5 West Antioch Creek	N/A	N/A	FORTUNA CT	N/A	2	1	1	2	1	1	1	1	1	12
ROW 7609	N/A	N/A	ROW Opportunity	Antioch	East	1.6 East Antioch Creek	N/A	N/A	G ST	N/A	2	1	1	2	1	1	1	1	1	12
ROW 7718	N/A	N/A	ROW Opportunity	Antioch	East	1.6 East Antioch Creek	N/A	N/A	GARY AVE	N/A	2	1	1	2	1	1	1	1	1	12
ROW 7760	N/A	N/A	ROW Opportunity	Antioch	East	1.6 East Antioch Creek	N/A	N/A	GEM LN	N/A	2	1	1	2	1	1	1	1	1	12
ROW 7778	N/A	N/A	ROW Opportunity	Antioch	East	1.5 West Antioch Creek	N/A	N/A	GEORGETOWN LN	N/A	2	1	1	2	1	1	1	1	1	12
ROW 7779	N/A	N/A	ROW Opportunity	Antioch	East	1.5 West Antioch Creek	N/A	N/A	GEORGETOWN LN	N/A	2	1	1	2	1	1	1	1	1	12
ROW 7780	N/A	N/A	ROW Opportunity	Antioch	East	1.5 West Antioch Creek	N/A	N/A	GEORGETOWN LN	N/A	2	1	1	2	1	1	1	1	1	12
ROW 7852	N/A	N/A	ROW Opportunity	Antioch	East	1.6 East Antioch Creek	N/A	N/A	GIOVANNI ST	N/A	1	2	1	2	1	1	1	1	1	12
ROW 7983	N/A	N/A	ROW Opportunity	Antioch	East	1.6 East Antioch Creek	N/A	N/A	GLENWOOD DR	N/A	2	1	1	2	1	1	1	1	1	12
ROW 8003	N/A	N/A	ROW Opportunity	Antioch	East	1.5 West Antioch Creek	N/A	N/A	GLOUCESTER CT	N/A	2	1	1	2	1	1	1	1	1	12
ROW 801	N/A	N/A	ROW Opportunity	Antioch	East	1.6 East Antioch Creek	N/A	N/A	AMBER DR	N/A	2	1	1	2	1	1	1	1	1	12
ROW 8167	N/A	N/A	ROW Opportunity	Antioch	East	1.6 East Antioch Creek	N/A	N/A	GRAPENUT CT	N/A	2	2	0	2	1	1	1	1	1	12
ROW 8258	N/A	N/A	ROW Opportunity	Antioch	East	1.5 West Antioch Creek	N/A	N/A	GREENHILL WAY	N/A	2	1	1	2	1	1	1	1	1	12
ROW 8401	N/A	N/A	ROW Opportunity	Antioch	East															

db_index	Project Name	Stakeholder	Project Type	Jurisdiction	Planning Unit	Watershed	APN	Owner	Street Name	Size	Slope	Infiltration	Yield Class	Removes Pollutant Loads	Augments Water Supply	Provides Flood Control	Reestablishes Natural Drainage	Develops Open Space	Community	Total Score
ROW 9069	N/A	N/A	ROW Opportunity	Antioch	East	1.6 East Antioch Creek	N/A	N/A	HILLCREST AVE	N/A	2	1	0.5	2	1	1	1	1	1	12
planned_22	Priority Area 1 - Infrastructure Improvements	City of Brentwood	Planned Unlined Swale	Antioch	East	1.4 Lower Marsh Creek	N/A	N/A	N/A	0	2	1	0	2	1	1	1	1	1	10
Parcel 327882	N/A	N/A	Regional Opportunity	Antioch	East	1.5 West Antioch Creek	7116004	EAST BAY MUNICIPAL UTILITY DIS	N/A	0	2	1	0.5	3	N/A	1	1	1	1	11.5
Parcel 328489	N/A	N/A	Regional Opportunity	Antioch	East	1.5 West Antioch Creek	76422034	ANTIOCH CITY OF	N/A	1	1	1	0.5	3	1	1	1	1	1	11.5
Parcel 335596	N/A	N/A	Regional Opportunity	Antioch	East	1.5 West Antioch Creek	76251032	ANTIOCH CITY OF	N/A	1	1	1	0.5	3	1	1	1	1	1	11.5
Parcel 338108	N/A	N/A	Regional Opportunity	Antioch	East	1.5 West Antioch Creek	76261015	RIVERVIEW FIRE PROTECTION DIST	N/A	1	1	1	0.5	3	1	1	1	1	1	11.5
Parcel 359891	N/A	N/A	Regional Opportunity	Antioch	East	1.6 East Antioch Creek	65010006	ANTIOCH CITY OF	N/A	1	1	1	0.5	3	1	1	1	1	1	11.5
Parcel 360100	N/A	N/A	Regional Opportunity	Antioch	East	1.5 West Antioch Creek	66091016	ANTIOCH UNIFIED SCHOOL DIST	N/A	0	2	1	0.5	3	1	1	1	1	1	11.5
ROW 11291	N/A	N/A	ROW Opportunity	Antioch	East	1.6 East Antioch Creek	N/A	N/A	LONE TREE WAY	N/A	2	1	0.5	2	1	1	1	1	1	11.5
ROW 11889	N/A	N/A	ROW Opportunity	Antioch	East	1.5 West Antioch Creek	N/A	N/A	MAR LN	N/A	2	1	0.5	2	1	1	1	1	1	11.5
ROW 13081	N/A	N/A	ROW Opportunity	Antioch	East	1.5 West Antioch Creek	N/A	N/A	MT HAMILTON DR	N/A	2	1	0.5	2	1	1	1	1	1	11.5
ROW 13270	N/A	N/A	ROW Opportunity	Antioch	East	1.5 West Antioch Creek	N/A	N/A	N ST	N/A	2	1	0.5	2	1	1	1	1	1	11.5
ROW 15916	N/A	N/A	ROW Opportunity	Antioch	East	1.5 West Antioch Creek	N/A	N/A	RIDGE ROCK DR	N/A	2	1	0.5	2	1	1	1	1	1	11.5
ROW 17354	N/A	N/A	ROW Opportunity	Antioch	East	1.5 West Antioch Creek	N/A	N/A	SECOND WAY	N/A	2	1	0.5	2	1	1	1	1	1	11.5
ROW 18399	N/A	N/A	ROW Opportunity	Antioch	Central	2.5 Kirker Creek	N/A	N/A	STANDARD OIL AVE	N/A	2	1	0.5	2	1	1	1	1	1	11.5
ROW 19995	N/A	N/A	ROW Opportunity	Antioch	East	1.6 East Antioch Creek	N/A	N/A	VENICE LN	N/A	1	2	0.5	2	1	1	1	1	1	11.5
ROW 20391	N/A	N/A	ROW Opportunity	Antioch	East	1.5 West Antioch Creek	N/A	N/A	W 1ST ST	N/A	2	1	0.5	2	1	1	1	1	1	11.5
ROW 3905	N/A	N/A	ROW Opportunity	Antioch	Central	2.5 Kirker Creek	N/A	N/A	CENTURY BLVD	N/A	2	1	0.5	2	1	1	1	1	1	11.5
ROW 4334	N/A	N/A	ROW Opportunity	Antioch	East	1.5 West Antioch Creek	N/A	N/A	CLAUDIA CT	N/A	2	1	0.5	2	1	1	1	1	1	11.5
ROW 4930	N/A	N/A	ROW Opportunity	Antioch	East	1.6 East Antioch Creek	N/A	N/A	COUNTRYWOOD DR	N/A	2	1	0.5	2	1	1	1	1	1	11.5
ROW 8818	N/A	N/A	ROW Opportunity	Antioch	Central	2.5 Kirker Creek	N/A	N/A	HEATON CT	N/A	2	1	0.5	2	1	1	1	1	1	11.5
ROW 998	N/A	N/A	ROW Opportunity	Antioch	East	1.6 East Antioch Creek	N/A	N/A	APOLLO CT	N/A	1	2	0.5	2	1	1	1	1	1	11.5
ROW 1099	N/A	N/A	ROW Opportunity	Antioch	Central	2.5 Kirker Creek	N/A	N/A	ARCY LN	N/A	2	1	0	2	1	1	1	1	1	11.5
ROW 18655	N/A	N/A	ROW Opportunity	Antioch	East	1.7 East County Delta Drainages	N/A	N/A	STROER LN	N/A	1	2	0	2	1	1	1	1	1	11.5
ROW 6684	N/A	N/A	ROW Opportunity	Antioch	East	1.7 East County Delta Drainages	N/A	N/A	ELM LN	N/A	1	2	0	2	1	1	1	1	1	11.5
ROW 6755	N/A	N/A	ROW Opportunity	Antioch	East	1.6 East Antioch Creek	N/A	N/A	EMPIRE AVE	N/A	2	1	0	2	1	1	1	1	1	11.5
ROW 7637	N/A	N/A	ROW Opportunity	Antioch	East	1.5 West Antioch Creek	N/A	N/A	GALLAGHER CIR	N/A	2	1	0	2	1	1	1	1	1	11.5
ROW 8170	N/A	N/A	ROW Opportunity	Antioch	East	1.6 East Antioch Creek	N/A	N/A	GRAPHITE CT	N/A	2	1	0	2	1	1	1	1	1	11.5
Parcel 277665	N/A	N/A	Parcel-Based Opportunity	Antioch	East	1.4 Lower Marsh Creek	57070013	EAST BAY REGIONAL PARK DIST	N/A	2	1	1	0	2	1	1	1	1	1	11
Parcel 279159	N/A	N/A	Parcel-Based Opportunity	Antioch	East	1.4 Lower Marsh Creek	57070003	EAST BAY REGIONAL PARK DIST	N/A	2	1	1	0	2	1	1	1	1	1	11
Parcel 282866	N/A	N/A	Parcel-Based Opportunity	Antioch	East	1.4 Lower Marsh Creek	57042005	ANTIOCH UNIFIED SCHOOL DIST	N/A	2	1	1	0	2	1	1	1	1	1	11
Parcel 283485	N/A	N/A	Parcel-Based Opportunity	Antioch	East	1.4 Lower Marsh Creek	57050010	CCC FLOOD CONTROL & WATER CONS	N/A	2	1	1	0	2	1	1	1	1	1	11
Parcel 296054	N/A	N/A	Parcel-Based Opportunity	Antioch	East	1.6 East Antioch Creek	56220002	EAST BAY MUNICIPAL UTILITY DIS	N/A	1	2	1	0	2	1	1	1	1	1	11
Parcel 296409	N/A	N/A	Parcel-Based Opportunity	Antioch	East	1.6 East Antioch Creek	55071109	ANTIOCH UNIFIED SCHOOL DIST	N/A	2	1	1	0	2	1	1	1	1	1	11
Parcel 296964	N/A	N/A	Regional Opportunity	Antioch	East	1.6 East Antioch Creek	56170030	ANTIOCH CITY OF	N/A	0	2	1	0	3	1	1	1	1	1	11
Parcel 297707	N/A	N/A	Regional Opportunity	Antioch	East	1.6 East Antioch Creek	56150088	ANTIOCH CITY OF	N/A	1	1	1	0	3	1	1	1	1	1	11
Parcel 298180	N/A	N/A	Parcel-Based Opportunity	Antioch	East	1.5 West Antioch Creek	56220002	EAST BAY MUNICIPAL UTILITY DIS	N/A	1	2	1	0	2	1	1	1	1	1	11
Parcel 298760	N/A	N/A	Regional Opportunity	Antioch	East	1.6 East Antioch Creek	56270057	ANTIOCH CITY OF	N/A	0	2	1	0	3	1	1	1	1	1	11
Parcel 298772	N/A	N/A	Regional Opportunity	Antioch	East	1.6 East Antioch Creek	56130034	ANTIOCH CITY OF	N/A	0	2	1	0	3	1	1	1	1	1	11
Parcel 298784	N/A	N/A	Parcel-Based Opportunity	Antioch	East	1.6 East Antioch Creek	56130034	ANTIOCH CITY OF	N/A	1	2	1	0	2	1	1	1	1	1	11
Parcel 299339	N/A	N/A	Parcel-Based Opportunity	Antioch	East	1.6 East Antioch Creek	56140080	ANTIOCH CITY OF	N/A	1	2	1	0	2	1	1	1	1	1	11
Parcel 300144	N/A	N/A	Regional Opportunity	Antioch	East	1.4 Lower Marsh Creek	55010093	ANTIOCH CITY OF	N/A	1	1	1	0	3	1	1	1	1	1	11
Parcel 300174	N/A	N/A	Regional Opportunity	Antioch	East	1.6 East Antioch Creek	56140081	ANTIOCH CITY OF	N/A	1	1	1	0	3	1	1	1	1	1	11
Parcel 300887	N/A	N/A	Regional Opportunity	Antioch	East	1.6 East Antioch Creek	55200109	ANTIOCH CITY OF	N/A	1	1	1	0	3	1	1	1	1	1	11
Parcel 303099	N/A	N/A	Parcel-Based Opportunity	Antioch	East	1.5 West Antioch Creek	75122052	EAST BAY REGIONAL PARK DIST	N/A	2	1	1	0	2	1	1	1	1	1	11
Parcel 304791	N/A	N/A	Regional Opportunity	Antioch	East	1.6 East Antioch Creek	56120053	ANTIOCH CITY OF	N/A	1	2	1	0	2	1	1	1	1	1	11
Parcel 304800	N/A	N/A	Regional Opportunity	Antioch	East	1.6 East Antioch Creek	56120100	ANTIOCH CITY OF	N/A	1	1	1	0	3	1	1	1	1	1	11
Parcel 305066	N/A	N/A	Regional Opportunity	Antioch	East	1.5 West Antioch Creek	75480032	ANTIOCH CITY OF	N/A	1	1	1	0	3	1	1	1	1	1	11
Parcel 305452	N/A	N/A	Parcel-Based Opportunity	Antioch	East	1.6 East Antioch Creek	56012017	ANTIOCH CITY OF	N/A	2	1	1	0	2	1	1	1	1	1	11
Parcel 305553	N/A	N/A	Parcel-Based Opportunity	Antioch	East	1.6 East Antioch Creek	56120036	CONTRA COSTA WATER DISTRICT	N/A	1	2	1	0	2	1	1	1	1	1	11
Parcel 305860	N/A	N/A	Parcel-Based Opportunity	Antioch	East	1.6 East Antioch Creek	56220009	EAST BAY MUNICIPAL UTILITY DIS	N/A	1	2	1	0	2	1	1	1	1	1	11
Parcel 306308	N/A	N/A	Regional Opportunity	Antioch	East	1.6 East Antioch Creek	53273008	ANTIOCH CITY OF	N/A	0	2	1	0	3	1	1	1	1	1	11
Parcel 307792	N/A	N/A	Regional Opportunity	Antioch	East	1.6 East Antioch Creek	53272017	ANTIOCH CITY OF	N/A	0	2	1	0	3	1	1	1	1	1	11
Parcel 308813	N/A	N/A	Parcel-Based Opportunity	Antioch	East	1.6 East Antioch Creek	53022034	CCC FLOOD CONTROL & WATER CONS	N/A	2	1	1	0	2	1	1	1	1	1	11
Parcel 309417	N/A	N/A	Regional Opportunity	Antioch	East	1.6 East Antioch Creek	74460076	ANTIOCH CITY OF	N/A	0	2	1	0	3	1	1	1	1	1	11
Parcel 310113	N/A	N/A	Regional Opportunity	Antioch	East	1.6 East Antioch Creek	53072021	CCC FLOOD CONTROL & WATER CONS	N/A	0	2	1	0	3	1	1	1	1	1	11
Parcel 311945	N/A	N/A	Regional Opportunity	Antioch	East	1.6 East Antioch Creek	53072027	CCC FLOOD CONTROL & WATER CONS	N/A	0	2	1	0	3	1	1	1	1	1	11
Parcel 311979	N/A	N/A	Parcel-Based Opportunity	Antioch	East	1.6 East Antioch Creek	53072027	CCC FLOOD CONTROL & WATER CONS	N/A	2	1	1	0	2	1	1	1	1	1	11
Parcel 314097	N/A	N/A	Parcel-Based Opportunity	Antioch	East	1.5 West Antioch Creek	72012076	EAST BAY MUNICIPAL UTILITY DIS	N/A	2	1	1	0	2	1	1	1	1	1	11
Parcel 314386	N/A	N/A	Parcel-Based Opportunity	Antioch	East	1.5 West Antioch Creek	72011064	ANTIOCH CITY OF	N/A	2	1	1	0	2	1	1	1	1	1	11
Parcel 315019	N/A	N/A	Regional Opportunity	Antioch	East	1.6 East Antioch Creek	53171020	ANTIOCH CITY OF	N/A	1	1	1	0	3	1	1	1	1	1	11
Parcel 316078	N/A	N/A	Parcel-Based Opportunity	Antioch	East	1.5 West Antioch Creek	75042003	UNITED STATES OF AMERICA	N/A	2	1	1	0	2	1	1	1	1	1	11
Parcel 316930	N/A	N/A	Parcel-Based Opportunity	Antioch	East	1.5 West Antioch Creek	69332033	ANTIOCH CITY OF	N/A	2	1	1	0	2	1	1	1	1	1	11
Parcel 318895	N/A	N/A	Regional Opportunity	Antioch	East	1.5 West Antioch Creek	75272025	ANTIOCH CITY OF	N/A	0	2	1	0	2	1	1	1	1	1	11
Parcel 319304	N/A	N/A	Parcel-Based Opportunity	Antioch	East	1.5 West Antioch Creek	72081025	ANTIOCH CITY OF	N/A	2	1	1	0	2	1	1	1	1	1	11
Parcel 319799	N/A	N/A	Regional Opportunity	Antioch	East	1.6 East Antioch Creek	68650021	ANTIOCH CITY OF	N/A	0	2	1	0	3	1	1	1	1	1	11
Parcel 320306	N/A	N/A	Regional Opportunity	Antioch	East	1.6 East Antioch Creek	68640028	ANTIOCH CITY OF	N/A	0	2	1	0	3	1	1				

db_index	Project Name	Stakeholder	Project Type	Jurisdiction	Planning Unit	Watershed	APN	Owner	Street Name	Size	Slope	Infiltration	Yield Class	Removes Pollutant Loads	Augments Water Supply	Provides Flood Control	Reestablishes Natural Drainage	Develops Open Space	Community	Total Score
ROW 1006	N/A	N/A	ROW Opportunity	Antioch	East	1.6 East Antioch Creek	N/A	N/A	APPALDOOSA CT	N/A	2	1	0	2	1	1	1	1	1	11
ROW 1010	N/A	N/A	ROW Opportunity	Antioch	East	1.6 East Antioch Creek	N/A	N/A	APPALDOOSA WAY	N/A	2	1	0	2	1	1	1	1	1	11
ROW 10205	N/A	N/A	ROW Opportunity	Antioch	East	1.6 East Antioch Creek	N/A	N/A	KIOWA CT	N/A	2	1	0	2	1	1	1	1	1	11
ROW 10266	N/A	N/A	ROW Opportunity	Antioch	East	1.6 East Antioch Creek	N/A	N/A	KNOLLCREST DR	N/A	2	1	0	2	1	1	1	1	1	11
ROW 10272	N/A	N/A	ROW Opportunity	Antioch	East	1.6 East Antioch Creek	N/A	N/A	KNOLLWAY PARK WAY	N/A	2	1	0	2	1	1	1	1	1	11
ROW 10279	N/A	N/A	ROW Opportunity	Antioch	East	1.6 East Antioch Creek	N/A	N/A	KOALA CT	N/A	2	1	0	2	1	1	1	1	1	11
ROW 10628	N/A	N/A	ROW Opportunity	Antioch	East	1.6 East Antioch Creek	N/A	N/A	LARCH WAY	N/A	2	1	0	2	1	1	1	1	1	11
ROW 10715	N/A	N/A	ROW Opportunity	Antioch	East	1.6 East Antioch Creek	N/A	N/A	LASSEN CT	N/A	2	1	0	2	1	1	1	1	1	11
ROW 10832	N/A	N/A	ROW Opportunity	Antioch	East	1.6 East Antioch Creek	N/A	N/A	LEDGEWOOD CT	N/A	2	1	0	2	1	1	1	1	1	11
ROW 10847	N/A	N/A	ROW Opportunity	Antioch	East	1.6 East Antioch Creek	N/A	N/A	LEFEBVRE WAY	N/A	2	1	0	2	1	1	1	1	1	11
ROW 10893	N/A	N/A	ROW Opportunity	Antioch	East	1.6 East Antioch Creek	N/A	N/A	LEMAY WAY	N/A	2	1	0	2	1	1	1	1	1	11
ROW 10890	N/A	N/A	ROW Opportunity	Antioch	East	1.5 West Antioch Creek	N/A	N/A	LEO LN	N/A	2	1	0	2	1	1	1	1	1	11
ROW 10911	N/A	N/A	ROW Opportunity	Antioch	Central	2.5 Kirker Creek	N/A	N/A	LETICIA CT	N/A	1	1	1	2	1	1	1	1	1	11
ROW 10939	N/A	N/A	ROW Opportunity	Antioch	East	1.5 West Antioch Creek	N/A	N/A	LEXINGTON WAY	N/A	1	1	1	2	1	1	1	1	1	11
ROW 1101	N/A	N/A	ROW Opportunity	Antioch	East	1.6 East Antioch Creek	N/A	N/A	ARDARA WAY	N/A	2	1	0	2	1	1	1	1	1	11
ROW 11050	N/A	N/A	ROW Opportunity	Antioch	East	1.5 West Antioch Creek	N/A	N/A	LINDEN WAY	N/A	1	1	1	2	1	1	1	1	1	11
ROW 11211	N/A	N/A	ROW Opportunity	Antioch	East	1.5 West Antioch Creek	N/A	N/A	LONDON CT	N/A	2	1	0	2	1	1	1	1	1	11
ROW 11228	N/A	N/A	ROW Opportunity	Antioch	East	1.6 East Antioch Creek	N/A	N/A	LONE TREE WAY	N/A	2	1	0	2	1	1	1	1	1	11
ROW 11229	N/A	N/A	ROW Opportunity	Antioch	East	1.6 East Antioch Creek	N/A	N/A	LONE TREE WAY	N/A	2	1	0	2	1	1	1	1	1	11
ROW 11245	N/A	N/A	ROW Opportunity	Antioch	East	1.6 East Antioch Creek	N/A	N/A	LONGDALE CT	N/A	2	1	0	2	1	1	1	1	1	11
ROW 11261	N/A	N/A	ROW Opportunity	Antioch	East	1.5 West Antioch Creek	N/A	N/A	LONGVIEW CT	N/A	1	1	1	2	1	1	1	1	1	11
ROW 11264	N/A	N/A	ROW Opportunity	Antioch	East	1.5 West Antioch Creek	N/A	N/A	LONGVIEW RD	N/A	1	1	1	2	1	1	1	1	1	11
ROW 11274	N/A	N/A	ROW Opportunity	Antioch	East	1.5 West Antioch Creek	N/A	N/A	LOPEZ DR	N/A	1	1	1	2	1	1	1	1	1	11
ROW 11388	N/A	N/A	ROW Opportunity	Antioch	East	1.5 West Antioch Creek	N/A	N/A	LUCENA WAY	N/A	1	1	1	2	1	1	1	1	1	11
ROW 11476	N/A	N/A	ROW Opportunity	Antioch	East	1.6 East Antioch Creek	N/A	N/A	LYNWOOD WAY	N/A	2	1	0	2	1	1	1	1	1	11
ROW 11488	N/A	N/A	ROW Opportunity	Antioch	East	1.5 West Antioch Creek	N/A	N/A	MAC CT	N/A	2	1	0	2	1	1	1	1	1	11
ROW 11540	N/A	N/A	ROW Opportunity	Antioch	East	1.5 West Antioch Creek	N/A	N/A	MADISON CT	N/A	1	1	1	2	1	1	1	1	1	11
ROW 11550	N/A	N/A	ROW Opportunity	Antioch	East	1.5 West Antioch Creek	N/A	N/A	MADRID PL	N/A	2	1	0	2	1	1	1	1	1	11
ROW 11871	N/A	N/A	ROW Opportunity	Antioch	East	1.5 West Antioch Creek	N/A	N/A	MARRISSA CT	N/A	1	1	1	2	1	1	1	1	1	11
ROW 12027	N/A	N/A	ROW Opportunity	Antioch	East	1.5 West Antioch Creek	N/A	N/A	MATSUJI RD	N/A	1	1	1	2	1	1	1	1	1	11
ROW 12161	N/A	N/A	ROW Opportunity	Antioch	East	1.6 East Antioch Creek	N/A	N/A	MCELHENY RD	N/A	1	1	1	2	1	1	1	1	1	11
ROW 1224	N/A	N/A	ROW Opportunity	Antioch	East	1.4 Lower Marsh Creek	N/A	N/A	ARROYO WAY	N/A	2	1	0	2	2	1	1	1	1	11
ROW 12327	N/A	N/A	ROW Opportunity	Antioch	East	1.7 East County Delta Drainages	N/A	N/A	MELTON LN	N/A	1	2	0	2	1	1	1	1	1	11
ROW 1233	N/A	N/A	ROW Opportunity	Antioch	East	1.6 East Antioch Creek	N/A	N/A	ARZATE LN	N/A	1	1	1	2	1	1	1	1	1	11
ROW 12399	N/A	N/A	ROW Opportunity	Antioch	East	1.6 East Antioch Creek	N/A	N/A	MERRILL DR	N/A	1	1	1	2	1	1	1	1	1	11
ROW 12442	N/A	N/A	ROW Opportunity	Antioch	East	1.6 East Antioch Creek	N/A	N/A	MICA WAY	N/A	2	1	0	2	1	1	1	1	1	11
ROW 12553	N/A	N/A	ROW Opportunity	Antioch	East	1.6 East Antioch Creek	N/A	N/A	MIMOSA WAY	N/A	2	1	0	2	1	1	1	1	1	11
ROW 12617	N/A	N/A	ROW Opportunity	Antioch	East	1.5 West Antioch Creek	N/A	N/A	MISSION DR	N/A	1	1	1	2	1	1	1	1	1	11
ROW 12660	N/A	N/A	ROW Opportunity	Antioch	East	1.6 East Antioch Creek	N/A	N/A	MODOC CT	N/A	2	1	0	2	1	1	1	1	1	11
ROW 12692	N/A	N/A	ROW Opportunity	Antioch	Central	2.5 Kirker Creek	N/A	N/A	MOLLER RANCH CT	N/A	2	1	0	2	1	1	1	1	1	11
ROW 12693	N/A	N/A	ROW Opportunity	Antioch	Central	2.5 Kirker Creek	N/A	N/A	MOLLER RANCH WAY	N/A	2	1	0	2	1	1	1	1	1	11
ROW 12694	N/A	N/A	ROW Opportunity	Antioch	East	1.5 West Antioch Creek	N/A	N/A	MOLLER RANCH WAY	N/A	2	1	0	2	1	1	1	1	1	11
ROW 12932	N/A	N/A	ROW Opportunity	Antioch	East	1.6 East Antioch Creek	N/A	N/A	MORNING VALE CT	N/A	2	1	0	2	1	1	1	1	1	11
ROW 13016	N/A	N/A	ROW Opportunity	Antioch	East	1.6 East Antioch Creek	N/A	N/A	MOUNT SILLIMAN WAY	N/A	2	1	0	2	1	1	1	1	1	11
ROW 13091	N/A	N/A	ROW Opportunity	Antioch	East	1.5 West Antioch Creek	N/A	N/A	MUIR CT	N/A	1	1	1	2	1	1	1	1	1	11
ROW 13099	N/A	N/A	ROW Opportunity	Antioch	East	1.6 East Antioch Creek	N/A	N/A	MURKWOOD DR	N/A	2	1	0	2	1	1	1	1	1	11
ROW 13100	N/A	N/A	ROW Opportunity	Antioch	East	1.6 East Antioch Creek	N/A	N/A	MULBERRY CT	N/A	1	1	0	2	1	1	1	1	1	11
ROW 13110	N/A	N/A	ROW Opportunity	Antioch	East	1.6 East Antioch Creek	N/A	N/A	MULBERRY WAY	N/A	2	1	0	2	1	1	1	1	1	11
ROW 13111	N/A	N/A	ROW Opportunity	Antioch	East	1.6 East Antioch Creek	N/A	N/A	MULEDEER CT	N/A	2	1	0	2	1	1	1	1	1	11
ROW 13140	N/A	N/A	ROW Opportunity	Antioch	East	1.6 East Antioch Creek	N/A	N/A	MUSK CT	N/A	2	1	0	2	1	1	1	1	1	11
ROW 13143	N/A	N/A	ROW Opportunity	Antioch	East	1.6 East Antioch Creek	N/A	N/A	MUSTANG CT	N/A	2	1	0	2	1	1	1	1	1	11
ROW 13169	N/A	N/A	ROW Opportunity	Antioch	East	1.5 West Antioch Creek	N/A	N/A	N APPLE CT	N/A	1	1	1	2	1	1	1	1	1	11
ROW 13204	N/A	N/A	ROW Opportunity	Antioch	East	1.5 West Antioch Creek	N/A	N/A	N FRANCISCO WAY	N/A	1	1	1	2	1	1	1	1	1	11
ROW 13261	N/A	N/A	ROW Opportunity	Antioch	East	1.5 West Antioch Creek	N/A	N/A	N ROYAL LINKS CIR	N/A	2	1	0	2	1	1	1	1	1	11
ROW 13313	N/A	N/A	ROW Opportunity	Antioch	East	1.6 East Antioch Creek	N/A	N/A	NANDINA CT	N/A	2	1	0	2	1	1	1	1	1	11
ROW 13314	N/A	N/A	ROW Opportunity	Antioch	East	1.6 East Antioch Creek	N/A	N/A	NANDINA WAY	N/A	2	1	0	2	1	1	1	1	1	11
ROW 13333	N/A	N/A	ROW Opportunity	Antioch	East	1.6 East Antioch Creek	N/A	N/A	NASH AVE	N/A	1	1	1	2	1	1	1	1	1	11
ROW 13363	N/A	N/A	ROW Opportunity	Antioch	East	1.4 Lower Marsh Creek	N/A	N/A	NAVAJO WAY	N/A	2	1	0	2	1	1	1	1	1	11
ROW 13686	N/A	N/A	ROW Opportunity	Antioch	East	1.5 West Antioch Creek	N/A	N/A	OAK CT	N/A	1	1	1	2	1	1	1	1	1	11
ROW 13985	N/A	N/A	ROW Opportunity	Antioch	East	1.6 East Antioch Creek	N/A	N/A	OLIVE LN	N/A	1	1	1	2	1	1	1	1	1	11
ROW 14036	N/A	N/A	ROW Opportunity	Antioch	East	1.4 Lower Marsh Creek	N/A	N/A	ONEIDA WAY	N/A	2	1	0	2	1	1	1	1	1	11
ROW 14053	N/A	N/A	ROW Opportunity	Antioch	East	1.6 East Antioch Creek	N/A	N/A	OPAL WAY	N/A	2	1	0	2	1	1	1	1	1	11
ROW 14218	N/A	N/A	ROW Opportunity	Antioch	East	1.6 East Antioch Creek	N/A	N/A	PACIFIC CT	N/A	1	1	1	2	1	1	1	1	1	11
ROW 1424	N/A	N/A	ROW Opportunity	Antioch	East	1.5 West Antioch Creek	N/A	N/A	PALM PL	N/A	2	1	0	2	1	1	1	1	1	11
ROW 14222	N/A	N/A	ROW Opportunity	Antioch	East	1.5 West Antioch Creek	N/A	N/A	PALO VERDE WAY	N/A	1	1	1	2	1	1	1	1	1	11
ROW 14342	N/A	N/A	ROW Opportunity	Antioch	East	1.6 East Antioch Creek	N/A	N/A	PAMPAS CIR	N/A	2	1	0	2	1	1	1	1	1	11
ROW 14386	N/A	N/A	ROW Opportunity	Antioch	East	1.6 East Antioch Creek	N/A	N/A	PARIS LN	N/A	1	2	0	2	1	1	1	1	1	11
ROW 14451	N/A	N/A	ROW Opportunity	Antioch	East	1.6 East Antioch Creek	N/A	N/A	PARKDALE WAY	N/A	2	1	0	2	1	1	1	1	1	11
ROW 14456	N/A	N/A	ROW Opportunity	Antioch	East	1.6 East Antioch Creek	N/A	N/A	PARKGREEN CIR	N/A	2	1	0	2	1	1	1	1	1	11
ROW 14574	N/A	N/A	ROW Opportunity	Antioch	East	1.5 West Antioch Creek	N/A	N/A	PAULETTE WAY	N/A	2	1	0	2	1	1	1	1	1	11
ROW 14606	N/A	N/A	ROW Opportunity	Antioch	East	1.5 West Antioch Creek	N/A	N/A	PEAR ST	N/A	1	1	1	2	1	1	1	1	1	11
ROW 14647	N/A	N/A	ROW Opportunity	Antioch	East	1.5 West Antioch Creek	N/A	N/A	PECAN ST	N/A	1	1	1	2	1	1	1	1	1	11
ROW 14664	N/A	N/A	ROW Opportunity	Antioch	East	1.6 East Antioch Creek	N/A	N/A	PERIMON CT	N/A	2	1	0	2	1	1	1	1	1	11
ROW 14717	N/A	N/A	ROW Opportunity	Antioch	East	1.6 East Antioch Creek	N/A	N/A	PERIMONLE WAY	N/A	1	1	0	2	1	1	1	1	1	11
ROW 14731	N/A	N/A	ROW Opportunity	Antioch	East	1.5 West Antioch Creek	N/A	N/A	PERSIMMON ST	N/A	1	1	1	2	1	1	1	1	1	11
ROW 14733	N/A	N/A	ROW Opportunity	Antioch	East	1.6 East Antioch Creek	N/A	N/A	PERTH CT	N/A	2	1	0	2	1	1	1	1	1	11
ROW 14739	N/A	N/A	ROW Opportunity	Antioch	East	1.5 West Antioch Creek	N/A	N/A	PETAR PL	N/A	1	1	1	2	1	1	1	1	1	11
ROW 14812	N/A	N/A	ROW Opportunity	Antioch	East	1.5 West Antioch Creek	N/A	N/A	PIETA CT	N/A	2	1	0	2	1	1	1	1	1	11
ROW 14863	N/A	N/A	ROW Opportunity	Antioch	East	1.5 West Antioch Creek	N/A	N/A	PINE ST	N/A	1	1	1	2	1	1	1	1	1	11
ROW 14888	N/A	N/A	ROW Opportunity	Antioch	East	1.6 East Antioch Creek	N/A	N/A	PINENUT WAY	N/A	1	2	0	2	1	1	1	1	1	11
ROW 14892	N/A	N/A	ROW Opportunity	Antioch	East	1.6 East Antioch Creek	N/A	N/A	PINVIEW WAY	N/A	2	1	0	2	1	1	1	1		

db_index	Project Name	Stakeholder	Project Type	Jurisdiction	Planning Unit	Watershed	APN	Owner	Street Name	Size	Slope	Infiltration	Yield Class	Removes Pollutant Loads	Augments Water Supply	Provides Flood Control	Reestablishes Natural Drainage	Develops Open Space	Community	Total Score
ROW 17391	N/A	N/A	ROW Opportunity	Antioch	East	1.5 West Antioch Creek	N/A	N/A	SEQUOIA DR	N/A	1	1	1	2	1	1	1	1	1	11
ROW 17443	N/A	N/A	ROW Opportunity	Antioch	East	1.5 West Antioch Creek	N/A	N/A	SEVILLE CIR	N/A	1	1	1	2	1	1	1	1	1	11
ROW 17696	N/A	N/A	ROW Opportunity	Antioch	East	1.6 East Antioch Creek	N/A	N/A	SHINN MOUNTAIN CT	N/A	2	1	0	2	1	1	1	1	1	11
ROW 17734	N/A	N/A	ROW Opportunity	Antioch	East	1.4 Lower Marsh Creek	N/A	N/A	SHOSHONEE CT	N/A	2	1	0	2	1	1	1	1	1	11
ROW 17745	N/A	N/A	ROW Opportunity	Antioch	East	1.6 East Antioch Creek	N/A	N/A	SIDERS CT	N/A	1	1	1	2	1	1	1	1	1	11
ROW 17805	N/A	N/A	ROW Opportunity	Antioch	East	1.6 East Antioch Creek	N/A	N/A	SILVER HILL CT	N/A	2	1	0	2	1	1	1	1	1	11
ROW 17835	N/A	N/A	ROW Opportunity	Antioch	East	1.6 East Antioch Creek	N/A	N/A	SILVERBERRY ST	N/A	2	1	0	2	1	1	1	1	1	11
ROW 17840	N/A	N/A	ROW Opportunity	Antioch	East	1.6 East Antioch Creek	N/A	N/A	SILVERCREST CT	N/A	2	1	0	2	1	1	1	1	1	11
ROW 17924	N/A	N/A	ROW Opportunity	Antioch	East	1.5 West Antioch Creek	N/A	N/A	SKIPTON CT	N/A	1	1	1	2	1	1	1	1	1	11
ROW 17969	N/A	N/A	ROW Opportunity	Antioch	East	1.6 East Antioch Creek	N/A	N/A	SLATTEN RANCH RD	N/A	2	1	0	2	1	1	1	1	1	11
ROW 17977	N/A	N/A	ROW Opportunity	Antioch	East	1.6 East Antioch Creek	N/A	N/A	SMETZER WAY	N/A	2	1	0	2	1	1	1	1	1	11
ROW 18062	N/A	N/A	ROW Opportunity	Antioch	East	1.6 East Antioch Creek	N/A	N/A	SOMERSET PL	N/A	2	1	0	2	1	1	1	1	1	11
ROW 1811	N/A	N/A	ROW Opportunity	Antioch	East	1.6 East Antioch Creek	N/A	N/A	BEASLEY AVE	N/A	1	1	1	2	1	1	1	1	1	11
ROW 18165	N/A	N/A	ROW Opportunity	Antioch	East	1.5 West Antioch Creek	N/A	N/A	SPARTAN WAY	N/A	1	1	1	2	1	1	1	1	1	11
ROW 1827	N/A	N/A	ROW Opportunity	Antioch	East	1.6 East Antioch Creek	N/A	N/A	BEAVER CT	N/A	2	1	0	2	1	1	1	1	1	11
ROW 18319	N/A	N/A	ROW Opportunity	Antioch	East	1.5 West Antioch Creek	N/A	N/A	ST JAMES PL	N/A	1	1	1	2	1	1	1	1	1	11
ROW 18381	N/A	N/A	ROW Opportunity	Antioch	East	1.4 Lower Marsh Creek	N/A	N/A	STAGECOACH WAY	N/A	2	1	0	2	1	1	1	1	1	11
ROW 18431	N/A	N/A	ROW Opportunity	Antioch	East	1.5 West Antioch Creek	N/A	N/A	STAPLETON DR	N/A	2	1	0	2	1	1	1	1	1	11
ROW 18436	N/A	N/A	ROW Opportunity	Antioch	East	1.5 West Antioch Creek	N/A	N/A	STAR MINE WAY	N/A	2	1	0	2	1	1	1	1	1	11
ROW 18438	N/A	N/A	ROW Opportunity	Antioch	East	1.6 East Antioch Creek	N/A	N/A	STAR WHISTLE WAY	N/A	2	1	0	2	1	1	1	1	1	11
ROW 18469	N/A	N/A	ROW Opportunity	Antioch	East	1.6 East Antioch Creek	N/A	N/A	STEED WAY	N/A	2	1	0	2	1	1	1	1	1	11
ROW 1857	N/A	N/A	ROW Opportunity	Antioch	East	1.6 East Antioch Creek	N/A	N/A	BEEDE WAY	N/A	1	1	1	2	1	1	1	1	1	11
ROW 18630	N/A	N/A	ROW Opportunity	Antioch	East	1.6 East Antioch Creek	N/A	N/A	STRASBOURG LN	N/A	1	2	0	2	1	1	1	1	1	11
ROW 18714	N/A	N/A	ROW Opportunity	Antioch	East	1.6 East Antioch Creek	N/A	N/A	SUMMERFIELD DR	N/A	2	1	0	2	1	1	1	1	1	11
ROW 18789	N/A	N/A	ROW Opportunity	Antioch	East	1.6 East Antioch Creek	N/A	N/A	SUNGROVE CT	N/A	2	1	0	2	1	1	1	1	1	11
ROW 18790	N/A	N/A	ROW Opportunity	Antioch	East	1.6 East Antioch Creek	N/A	N/A	SUNGROVE WAY	N/A	2	1	0	2	1	1	1	1	1	11
ROW 18856	N/A	N/A	ROW Opportunity	Antioch	East	1.6 East Antioch Creek	N/A	N/A	SUNSET LN	N/A	1	1	1	2	1	1	1	1	1	11
ROW 18879	N/A	N/A	ROW Opportunity	Antioch	East	1.4 Lower Marsh Creek	N/A	N/A	SUNVIEW CT	N/A	2	1	0	2	1	1	1	1	1	11
ROW 18960	N/A	N/A	ROW Opportunity	Antioch	East	1.6 East Antioch Creek	N/A	N/A	SWENEY RD	N/A	1	1	1	2	1	1	1	1	1	11
ROW 19001	N/A	N/A	ROW Opportunity	Antioch	East	1.5 West Antioch Creek	N/A	N/A	SYCAMORE DR	N/A	1	1	1	2	1	1	1	1	1	11
ROW 19009	N/A	N/A	ROW Opportunity	Antioch	East	1.5 West Antioch Creek	N/A	N/A	SYCAMORE DR	N/A	1	1	1	2	1	1	1	1	1	11
ROW 19037	N/A	N/A	ROW Opportunity	Antioch	East	1.5 West Antioch Creek	N/A	N/A	TAFT CT	N/A	1	1	1	2	1	1	1	1	1	11
ROW 19060	N/A	N/A	ROW Opportunity	Antioch	East	1.6 East Antioch Creek	N/A	N/A	TALBOT WAY	N/A	1	1	1	2	1	1	1	1	1	11
ROW 19376	N/A	N/A	ROW Opportunity	Antioch	East	1.6 East Antioch Creek	N/A	N/A	TIBURON CT	N/A	2	1	0	2	1	1	1	1	1	11
ROW 19410	N/A	N/A	ROW Opportunity	Antioch	East	1.6 East Antioch Creek	N/A	N/A	TIMBERBROOK WAY	N/A	2	1	0	2	1	1	1	1	1	11
ROW 19428	N/A	N/A	ROW Opportunity	Antioch	East	1.4 Lower Marsh Creek	N/A	N/A	TIOGA PASS WAY	N/A	2	1	0	2	1	1	1	1	1	11
ROW 19475	N/A	N/A	ROW Opportunity	Antioch	East	1.6 East Antioch Creek	N/A	N/A	TOPAC CT	N/A	2	1	0	2	1	1	1	1	1	11
ROW 19645	N/A	N/A	ROW Opportunity	Antioch	East	1.6 East Antioch Creek	N/A	N/A	TRINITY CT	N/A	2	1	0	2	1	1	1	1	1	11
ROW 19769	N/A	N/A	ROW Opportunity	Antioch	East	1.6 East Antioch Creek	N/A	N/A	TWINCREEK CT	N/A	2	1	0	2	1	1	1	1	1	11
ROW 19933	N/A	N/A	ROW Opportunity	Antioch	East	1.6 East Antioch Creek	N/A	N/A	VALLEY WAY	N/A	2	1	0	2	1	1	1	1	1	11
ROW 19944	N/A	N/A	ROW Opportunity	Antioch	East	1.5 West Antioch Creek	N/A	N/A	VAN BUREN PL	N/A	1	1	1	2	1	1	1	1	1	11
ROW 19996	N/A	N/A	ROW Opportunity	Antioch	East	1.6 East Antioch Creek	N/A	N/A	VENICE LN	N/A	1	2	0	2	1	1	1	1	1	11
ROW 20001	N/A	N/A	ROW Opportunity	Antioch	East	1.5 West Antioch Creek	N/A	N/A	VENTURA CT	N/A	1	1	1	2	1	1	1	1	1	11
ROW 20009	N/A	N/A	ROW Opportunity	Antioch	East	1.5 West Antioch Creek	N/A	N/A	VENUS CT	N/A	2	1	0	2	1	1	1	1	1	11
ROW 20030	N/A	N/A	ROW Opportunity	Antioch	East	1.5 West Antioch Creek	N/A	N/A	VERMONT LN	N/A	1	1	1	2	1	1	1	1	1	11
ROW 20263	N/A	N/A	ROW Opportunity	Antioch	East	1.6 East Antioch Creek	N/A	N/A	VINEWOOD WAY	N/A	2	1	0	2	1	1	1	1	1	11
ROW 20297	N/A	N/A	ROW Opportunity	Antioch	East	1.5 West Antioch Creek	N/A	N/A	W 3RD ST	N/A	1	1	1	2	1	1	1	1	1	11
ROW 20403	N/A	N/A	ROW Opportunity	Antioch	East	1.5 West Antioch Creek	N/A	N/A	W 6TH ST	N/A	2	1	0	2	1	1	1	1	1	11
ROW 20594	N/A	N/A	ROW Opportunity	Antioch	East	1.6 East Antioch Creek	N/A	N/A	WALTON WAY	N/A	1	1	1	2	1	1	1	1	1	11
ROW 20641	N/A	N/A	ROW Opportunity	Antioch	East	1.5 West Antioch Creek	N/A	N/A	WASHINGTON WAY	N/A	1	1	1	2	1	1	1	1	1	11
ROW 20668	N/A	N/A	ROW Opportunity	Antioch	East	1.6 East Antioch Creek	N/A	N/A	WATERFORD WAY	N/A	2	1	0	2	1	1	1	1	1	11
ROW 20877	N/A	N/A	ROW Opportunity	Antioch	East	1.6 East Antioch Creek	N/A	N/A	WESTWOOD WAY	N/A	2	1	0	2	1	1	1	1	1	11
ROW 2091	N/A	N/A	ROW Opportunity	Antioch	East	1.6 East Antioch Creek	N/A	N/A	BIGHORN CT	N/A	2	1	0	2	1	1	1	1	1	11
ROW 20933	N/A	N/A	ROW Opportunity	Antioch	East	1.5 West Antioch Creek	N/A	N/A	WHITE ROCK WAY	N/A	1	1	1	2	1	1	1	1	1	11
ROW 20948	N/A	N/A	ROW Opportunity	Antioch	East	1.5 West Antioch Creek	N/A	N/A	WHITEHAVEN CT	N/A	1	1	1	2	1	1	1	1	1	11
ROW 20980	N/A	N/A	ROW Opportunity	Antioch	East	1.6 East Antioch Creek	N/A	N/A	WICKLOW WAY	N/A	2	1	0	2	1	1	1	1	1	11
ROW 21136	N/A	N/A	ROW Opportunity	Antioch	East	1.6 East Antioch Creek	N/A	N/A	WILLOWBROOK WAY	N/A	2	1	0	2	1	1	1	1	1	11
ROW 21279	N/A	N/A	ROW Opportunity	Antioch	East	1.6 East Antioch Creek	N/A	N/A	WINTERGLEN WAY	N/A	2	1	0	2	1	1	1	1	1	11
ROW 21309	N/A	N/A	ROW Opportunity	Antioch	East	1.6 East Antioch Creek	N/A	N/A	WOLF WAY	N/A	2	1	0	2	1	1	1	1	1	11
ROW 21313	N/A	N/A	ROW Opportunity	Antioch	East	1.6 East Antioch Creek	N/A	N/A	WOLVERINE WAY	N/A	2	1	0	2	1	1	1	1	1	11
ROW 21329	N/A	N/A	ROW Opportunity	Antioch	East	1.6 East Antioch Creek	N/A	N/A	WOODBIDGE WAY	N/A	2	1	0	2	1	1	1	1	1	11
ROW 21350	N/A	N/A	ROW Opportunity	Antioch	East	1.5 West Antioch Creek	N/A	N/A	WOODHALL WAY	N/A	1	1	1	2	1	1	1	1	1	11
ROW 21381	N/A	N/A	ROW Opportunity	Antioch	East	1.6 East Antioch Creek	N/A	N/A	WOODMONT CT	N/A	2	1	0	2	1	1	1	1	1	11
ROW 21383	N/A	N/A	ROW Opportunity	Antioch	East	1.6 East Antioch Creek	N/A	N/A	WOODMONT WAY	N/A	2	1	0	2	1	1	1	1	1	11
ROW 21395	N/A	N/A	ROW Opportunity	Antioch	East	1.6 East Antioch Creek	N/A	N/A	WOODSIDE CT	N/A	2	1	0	2	1	1	1	1	1	11
ROW 21404	N/A	N/A	ROW Opportunity	Antioch	East	1.6 East Antioch Creek	N/A	N/A	WOODSIDE WAY	N/A	2	1	0	2	1	1	1	1	1	11
ROW 21597	N/A	N/A	ROW Opportunity	Antioch	East	1.7 East County Delta Drainages	N/A	N/A	STATE RTE 160	N/A	0	2	1	2	1	1	1	1	1	11
ROW 2272	N/A	N/A	ROW Opportunity	Antioch	East	1.6 East Antioch Creek	N/A	N/A	BLOSSOM DR	N/A	1	1	1	2	1	1	1	1	1	11
ROW 2301	N/A	N/A	ROW Opportunity	Antioch	East	1.4 Lower Marsh Creek	N/A	N/A	BLUE SKY CT	N/A	2	1	0	2	1	1	1	1	1	11
ROW 2390	N/A	N/A	ROW Opportunity	Antioch	East	1.6 East Antioch Creek	N/A	N/A	BONITA AVE	N/A	1	1	1	2	1	1	1	1	1	11
ROW 2657	N/A	N/A	ROW Opportunity	Antioch	East	1.5 West Antioch Creek	N/A	N/A	BRISDALE PL	N/A	1	1	1	2	1	1	1	1	1	11
ROW 2737	N/A	N/A	ROW Opportunity	Antioch	East	1.6 East Antioch Creek	N/A	N/A	BROOKCREST CT	N/A	2	1	0	2	1	1	1	1	1	11
ROW 2738	N/A	N/A	ROW Opportunity	Antioch	East	1.6 East Antioch Creek	N/A	N/A	BROOKCREST WAY	N/A	2	1	0	2	1	1	1	1	1	11
ROW 2749	N/A	N/A	ROW Opportunity	Antioch	East	1.6 East Antioch Creek	N/A	N/A	BROOKFIELD CT	N/A	2	1	0	2	1	1	1	1	1	11
ROW 2776	N/A	N/A	ROW Opportunity	Antioch	East	1.6 East Antioch Creek	N/A	N/A	BROOKSIDE DR	N/A	1	1	1	2	1	1	1	1	1	11
ROW 2854	N/A	N/A	ROW Opportunity	Antioch	Central	2.5 Kirker Creek	N/A	N/A	BUCHANAN RD	N/A	2	1	0	2	1	1	1	1	1	11
ROW 2857	N/A	N/A	ROW Opportunity	Antioch	East	1.5 West Antioch Creek	N/A	N/A	BUCHANAN RD	N/A	2	1	0	2	1	1	1	1	1	11
ROW 2905	N/A	N/A	ROW Opportunity	Antioch	East	1.6 East Antioch Creek	N/A	N/A	BUGLE CT	N/A	2	1	0	2	1	1	1	1	1	11
ROW 2906	N/A	N/A	ROW Opportunity	Antioch	East	1.6 East Antioch Creek	N/A	N/A	BUGLE WAY	N/A	2	1	0	2	1	1	1	1	1	11
ROW 2912	N/A	N/A	ROW Opportunity	Antioch	East	1.6 East Antioch Creek	N/A	N/A	BURBANK CT	N/A	1	1	1	2	1	1	1	1	1	11
ROW 3060	N/A	N/A	ROW Opportunity	Antioch	East	1.5 West Antioch Creek	N/A	N/A	CADIZ LN	N/A	2	1								

db_index	Project Name	Stakeholder	Project Type	Jurisdiction	Planning Unit	Watershed	APN	Owner	Street Name	Size	Slope	Infiltration	Yield Class	Removes Pollutant Loads	Augments Water Supply	Provides Flood Control	Reestablishes Natural Drainage	Develops Open Space	Community	Total Score
ROW 538	N/A	N/A	ROW Opportunity	Antioch	East	1.6 East Antioch Creek	N/A	N/A	ALBANS CT	N/A	1	1	1	2	1	1	1	1	1	11
ROW 5393	N/A	N/A	ROW Opportunity	Antioch	East	1.5 West Antioch Creek	N/A	N/A	DAPHNE CT	N/A	1	1	1	2	1	1	1	1	1	11
ROW 5541	N/A	N/A	ROW Opportunity	Antioch	East	1.6 East Antioch Creek	N/A	N/A	DEER WAY	N/A	2	1	0	2	1	1	1	1	1	11
ROW 5558	N/A	N/A	ROW Opportunity	Antioch	East	1.6 East Antioch Creek	N/A	N/A	DEERSPRING CT	N/A	2	1	0	2	1	1	1	1	1	11
ROW 5559	N/A	N/A	ROW Opportunity	Antioch	East	1.6 East Antioch Creek	N/A	N/A	DEERSPRING WAY	N/A	2	1	0	2	1	1	1	1	1	11
ROW 5606	N/A	N/A	ROW Opportunity	Antioch	East	1.5 West Antioch Creek	N/A	N/A	DEL ORO CIR	N/A	1	1	1	2	1	1	1	1	1	11
ROW 5653	N/A	N/A	ROW Opportunity	Antioch	Central	2.5 Kirker Creek	N/A	N/A	DELTA GATEWAY BLVD	N/A	1	1	1	2	1	1	1	1	1	11
ROW 5745	N/A	N/A	ROW Opportunity	Antioch	East	1.6 East Antioch Creek	N/A	N/A	DEVPAR CT	N/A	2	1	0	2	1	1	1	1	1	11
ROW 5753	N/A	N/A	ROW Opportunity	Antioch	East	1.5 West Antioch Creek	N/A	N/A	DEWITT CT	N/A	2	1	0	2	1	1	1	1	1	11
ROW 5816	N/A	N/A	ROW Opportunity	Antioch	East	1.5 West Antioch Creek	N/A	N/A	DIAMOND ST	N/A	1	1	1	2	1	1	1	1	1	11
ROW 5822	N/A	N/A	ROW Opportunity	Antioch	East	1.5 West Antioch Creek	N/A	N/A	DIANA WAY	N/A	2	1	0	2	1	1	1	1	1	11
ROW 5876	N/A	N/A	ROW Opportunity	Antioch	East	1.6 East Antioch Creek	N/A	N/A	DOE WAY	N/A	2	1	0	2	1	1	1	1	1	11
ROW 615	N/A	N/A	ROW Opportunity	Antioch	East	1.6 East Antioch Creek	N/A	N/A	ALHAMBRA DR	N/A	1	1	1	2	1	1	1	1	1	11
ROW 6222	N/A	N/A	ROW Opportunity	Antioch	East	1.6 East Antioch Creek	N/A	N/A	E 7TH ST	N/A	1	1	1	2	1	1	1	1	1	11
ROW 6252	N/A	N/A	ROW Opportunity	Antioch	East	1.6 East Antioch Creek	N/A	N/A	E LAKE CT	N/A	1	1	1	2	1	1	1	1	1	11
ROW 6253	N/A	N/A	ROW Opportunity	Antioch	East	1.6 East Antioch Creek	N/A	N/A	E LAKE DR	N/A	1	1	1	2	1	1	1	1	1	11
ROW 6298	N/A	N/A	ROW Opportunity	Antioch	East	1.6 East Antioch Creek	N/A	N/A	E TREGALLAS RD	N/A	1	1	1	2	1	1	1	1	1	11
ROW 6487	N/A	N/A	ROW Opportunity	Antioch	East	1.5 West Antioch Creek	N/A	N/A	EL CAPITAN LN	N/A	1	1	1	2	1	1	1	1	1	11
ROW 6512	N/A	N/A	ROW Opportunity	Antioch	East	1.5 West Antioch Creek	N/A	N/A	EL DORADO WAY	N/A	1	1	1	2	1	1	1	1	1	11
ROW 6523	N/A	N/A	ROW Opportunity	Antioch	East	1.5 West Antioch Creek	N/A	N/A	EL MONTE CT	N/A	1	1	1	2	1	1	1	1	1	11
ROW 6528	N/A	N/A	ROW Opportunity	Antioch	East	1.5 West Antioch Creek	N/A	N/A	EL MONTE WAY	N/A	1	1	1	2	1	1	1	1	1	11
ROW 6543	N/A	N/A	ROW Opportunity	Antioch	East	1.5 West Antioch Creek	N/A	N/A	EL PASO WAY	N/A	1	1	1	2	1	1	1	1	1	11
ROW 6575	N/A	N/A	ROW Opportunity	Antioch	East	1.6 East Antioch Creek	N/A	N/A	EL REY ST	N/A	1	1	1	2	1	1	1	1	1	11
ROW 6643	N/A	N/A	ROW Opportunity	Antioch	East	1.6 East Antioch Creek	N/A	N/A	ELIZABETH LN	N/A	1	1	1	2	1	1	1	1	1	11
ROW 6648	N/A	N/A	ROW Opportunity	Antioch	East	1.6 East Antioch Creek	N/A	N/A	ELK CT	N/A	2	1	0	2	1	1	1	1	1	11
ROW 6650	N/A	N/A	ROW Opportunity	Antioch	East	1.6 East Antioch Creek	N/A	N/A	ELK DR	N/A	2	1	0	2	1	1	1	1	1	11
ROW 6809	N/A	N/A	ROW Opportunity	Antioch	East	1.5 West Antioch Creek	N/A	N/A	ENTRADA CIR	N/A	1	1	1	2	1	1	1	1	1	11
ROW 6902	N/A	N/A	ROW Opportunity	Antioch	East	1.6 East Antioch Creek	N/A	N/A	EUCALYPTUS WAY	N/A	2	1	0	2	1	1	1	1	1	11
ROW 695	N/A	N/A	ROW Opportunity	Antioch	East	1.6 East Antioch Creek	N/A	N/A	ELMOND ST	N/A	1	1	1	2	1	1	1	1	1	11
ROW 7002	N/A	N/A	ROW Opportunity	Antioch	East	1.6 East Antioch Creek	N/A	N/A	FAIRSIDE WAY	N/A	2	1	0	2	1	1	1	1	1	11
ROW 703	N/A	N/A	ROW Opportunity	Antioch	East	1.6 East Antioch Creek	N/A	N/A	ALMONDWOOD DR	N/A	2	1	0	2	1	1	1	1	1	11
ROW 7072	N/A	N/A	ROW Opportunity	Antioch	East	1.6 East Antioch Creek	N/A	N/A	FALLOW CT	N/A	2	1	0	2	1	1	1	1	1	11
ROW 7073	N/A	N/A	ROW Opportunity	Antioch	East	1.6 East Antioch Creek	N/A	N/A	FALLOW WAY	N/A	2	1	0	2	1	1	1	1	1	11
ROW 7153	N/A	N/A	ROW Opportunity	Antioch	East	1.6 East Antioch Creek	N/A	N/A	FERNBANK WAY	N/A	2	1	0	2	1	1	1	1	1	11
ROW 7371	N/A	N/A	ROW Opportunity	Antioch	East	1.5 West Antioch Creek	N/A	N/A	FORD CT	N/A	1	1	1	2	1	1	1	1	1	11
ROW 7452	N/A	N/A	ROW Opportunity	Antioch	East	1.6 East Antioch Creek	N/A	N/A	FOXFORN WAY	N/A	2	1	0	2	1	1	1	1	1	11
ROW 7513	N/A	N/A	ROW Opportunity	Antioch	East	1.5 West Antioch Creek	N/A	N/A	FRASER RD	N/A	1	1	1	2	1	1	1	1	1	11
ROW 7548	N/A	N/A	ROW Opportunity	Antioch	East	1.6 East Antioch Creek	N/A	N/A	FRENCHPARK CT	N/A	2	1	0	2	1	1	1	1	1	11
ROW 7578	N/A	N/A	ROW Opportunity	Antioch	East	1.6 East Antioch Creek	N/A	N/A	FRUITVALE CT	N/A	2	1	0	2	1	1	1	1	1	11
ROW 7585	N/A	N/A	ROW Opportunity	Antioch	East	1.5 West Antioch Creek	N/A	N/A	FUENTE CT	N/A	2	1	0	2	1	1	1	1	1	11
ROW 7607	N/A	N/A	ROW Opportunity	Antioch	East	1.5 West Antioch Creek	N/A	N/A	G ST	N/A	1	1	1	2	1	1	1	1	1	11
ROW 7608	N/A	N/A	ROW Opportunity	Antioch	East	1.5 West Antioch Creek	N/A	N/A	G ST	N/A	1	1	1	2	1	1	1	1	1	11
ROW 7610	N/A	N/A	ROW Opportunity	Antioch	East	1.5 West Antioch Creek	N/A	N/A	G ST	N/A	1	1	1	2	1	1	1	1	1	11
ROW 7688	N/A	N/A	ROW Opportunity	Antioch	East	1.5 West Antioch Creek	N/A	N/A	GARFIELD PL	N/A	1	1	1	2	1	1	1	1	1	11
ROW 7710	N/A	N/A	ROW Opportunity	Antioch	East	1.6 East Antioch Creek	N/A	N/A	GARROW DR	N/A	1	1	1	2	1	1	1	1	1	11
ROW 7711	N/A	N/A	ROW Opportunity	Antioch	East	1.6 East Antioch Creek	N/A	N/A	GARROW DR	N/A	1	1	1	2	1	1	1	1	1	11
ROW 7794	N/A	N/A	ROW Opportunity	Antioch	East	1.4 Lower Marsh Creek	N/A	N/A	GERONIMO CT	N/A	2	1	0	2	1	1	1	1	1	11
ROW 7842	N/A	N/A	ROW Opportunity	Antioch	East	1.5 West Antioch Creek	N/A	N/A	GINGER CT	N/A	1	1	1	2	1	1	1	1	1	11
ROW 8026	N/A	N/A	ROW Opportunity	Antioch	East	1.6 East Antioch Creek	N/A	N/A	GOLDCREST WAY	N/A	2	1	0	2	1	1	1	1	1	11
ROW 8043	N/A	N/A	ROW Opportunity	Antioch	East	1.6 East Antioch Creek	N/A	N/A	GOLDEN HILLS CT	N/A	2	1	0	2	1	1	1	1	1	11
ROW 8071	N/A	N/A	ROW Opportunity	Antioch	East	1.6 East Antioch Creek	N/A	N/A	GOLDPINE CT	N/A	2	1	0	2	1	1	1	1	1	11
ROW 8072	N/A	N/A	ROW Opportunity	Antioch	East	1.6 East Antioch Creek	N/A	N/A	GOLDPINE WAY	N/A	2	1	0	2	1	1	1	1	1	11
ROW 8143	N/A	N/A	ROW Opportunity	Antioch	East	1.6 East Antioch Creek	N/A	N/A	GRANGELLI AVE	N/A	1	1	1	2	1	1	1	1	1	11
ROW 8145	N/A	N/A	ROW Opportunity	Antioch	East	1.5 West Antioch Creek	N/A	N/A	GRANITE CT	N/A	1	1	1	2	1	1	1	1	1	11
ROW 8174	N/A	N/A	ROW Opportunity	Antioch	East	1.6 East Antioch Creek	N/A	N/A	GRASSLAND WAY	N/A	2	1	0	2	1	1	1	1	1	11
ROW 8212	N/A	N/A	ROW Opportunity	Antioch	East	1.6 East Antioch Creek	N/A	N/A	GREEN HILL CIR	N/A	2	1	0	2	1	1	1	1	1	11
ROW 8213	N/A	N/A	ROW Opportunity	Antioch	East	1.6 East Antioch Creek	N/A	N/A	GREEN HILL WAY	N/A	2	1	0	2	1	1	1	1	1	11
ROW 8257	N/A	N/A	ROW Opportunity	Antioch	East	1.6 East Antioch Creek	N/A	N/A	GREENGROVE CT	N/A	2	1	0	2	1	1	1	1	1	11
ROW 8280	N/A	N/A	ROW Opportunity	Antioch	East	1.5 West Antioch Creek	N/A	N/A	GREENSBORO CT	N/A	2	1	0	2	1	1	1	1	1	11
ROW 8414	N/A	N/A	ROW Opportunity	Antioch	East	1.5 West Antioch Creek	N/A	N/A	HACIENDA WAY	N/A	1	1	1	2	1	1	1	1	1	11
ROW 8466	N/A	N/A	ROW Opportunity	Antioch	East	1.5 West Antioch Creek	N/A	N/A	HALLS VALLEY RD	N/A	1	1	1	2	1	1	1	1	1	11
ROW 8574	N/A	N/A	ROW Opportunity	Antioch	East	1.6 East Antioch Creek	N/A	N/A	HARBOR DR	N/A	1	1	1	2	1	1	1	1	1	11
ROW 8585	N/A	N/A	ROW Opportunity	Antioch	East	1.5 West Antioch Creek	N/A	N/A	HARDING WAY	N/A	1	1	1	2	1	1	1	1	1	11
ROW 8632	N/A	N/A	ROW Opportunity	Antioch	East	1.5 West Antioch Creek	N/A	N/A	HARRISON PL	N/A	1	1	1	2	1	1	1	1	1	11
ROW 8696	N/A	N/A	ROW Opportunity	Antioch	East	1.6 East Antioch Creek	N/A	N/A	HAYENROCK CT	N/A	2	1	0	2	1	1	1	1	1	11
ROW 8829	N/A	N/A	ROW Opportunity	Antioch	East	1.4 Lower Marsh Creek	N/A	N/A	HEIDORN RANCH RD	N/A	2	1	0	2	1	1	1	1	1	11
ROW 8831	N/A	N/A	ROW Opportunity	Antioch	East	1.6 East Antioch Creek	N/A	N/A	HEIDORN RANCH RD	N/A	2	1	0	2	1	1	1	1	1	11
ROW 9036	N/A	N/A	ROW Opportunity	Antioch	East	1.6 East Antioch Creek	N/A	N/A	HIGHLANDS WAY	N/A	2	1	0	2	1	1	1	1	1	11
ROW 907	N/A	N/A	ROW Opportunity	Antioch	East	1.6 East Antioch Creek	N/A	N/A	ANGEL CT	N/A	2	1	0	2	1	1	1	1	1	11
ROW 9156	N/A	N/A	ROW Opportunity	Antioch	East	1.5 West Antioch Creek	N/A	N/A	HOBART CT	N/A	2	1	0	2	1	1	1	1	1	11
ROW 9194	N/A	N/A	ROW Opportunity	Antioch	East	1.6 East Antioch Creek	N/A	N/A	HOLLOWGLEN CT	N/A	2	1	0	2	1	1	1	1	1	11
ROW 9264	N/A	N/A	ROW Opportunity	Antioch	East	1.6 East Antioch Creek	N/A	N/A	HOOFRAIL WAY	N/A	2	1	0	2	1	1	1	1	1	11
ROW 9358	N/A	N/A	ROW Opportunity	Antioch	East	1.6 East Antioch Creek	N/A	N/A	HUNTINGTON DR	N/A	1	1	1	2	1	1	1	1	1	11
ROW 9368	N/A	N/A	ROW Opportunity	Antioch	East	1.6 East Antioch Creek	N/A	N/A	HUNTSMAN WAY	N/A	2	1	0	2	1	1	1	1	1	11
ROW 9387	N/A	N/A	ROW Opportunity	Antioch	East	1.6 East Antioch Creek	N/A	N/A	HYACINTH CT	N/A	2	1	0	2	1	1	1	1	1	11
ROW 9390	N/A	N/A	ROW Opportunity	Antioch	East	1.5 West Antioch Creek	N/A	N/A	I ST	N/A	1	1	1	2	1	1	1	1	1	11
ROW 9403	N/A	N/A	ROW Opportunity	Antioch	East	1.6 East Antioch Creek	N/A	N/A	IGLESIA CT	N/A	1	1	1	2	1	1	1	1	1	11
ROW 9686	N/A	N/A	ROW Opportunity	Antioch	East	1.5 West Antioch Creek	N/A	N/A	JEFFERSON WAY	N/A	1	1	1	2	1	1	1	1	1	11
ROW 9688	N/A	N/A	ROW Opportunity	Antioch	East	1.4 Lower Marsh Creek	N/A	N/A	JEFFERY WAY	N/A	2	1	0	2	1	1	1	1	1	11
ROW 9698	N/A	N/A	ROW Opportunity	Antioch	East	1.5 West Antioch Creek	N/A	N/A	JENIFER CT	N/A	2	1	0	2	1	1	1	1	1	11
ROW 9721	N/A	N/A	ROW Opportunity	Antioch	East	1.7 East County Delta Drainages	N/A	N/A	JESSICA CT	N/A	1	1	1	2	1	1	1	1	1	11
ROW 9774	N/A	N/A	ROW Opportunity</																	

db_index	Project Name	Stakeholder	Project Type	Jurisdiction	Planning Unit	Watershed	APN	Owner	Street Name	Size	Slope	Infiltration	Yield Class	Removes Pollutant Loads	Augments Water Supply	Provides Flood Control	Reestablishes Natural Drainage	Develops Open Space	Community	Total Score
Parcel 297607	N/A	N/A	Regional Opportunity	Antioch	East	1.4 Lower Marsh Creek	55550080	ANTIOCH CITY OF	N/A	0	1	1	0	3	1	1	1	1	1	10
Parcel 297678	N/A	N/A	Regional Opportunity	Antioch	East	1.4 Lower Marsh Creek	55220074	ANTIOCH CITY OF	N/A	0	1	1	0	3	1	1	1	1	1	10
Parcel 297794	N/A	N/A	Regional Opportunity	Antioch	East	1.6 East Antioch Creek	56280080	ANTIOCH CITY OF	N/A	0	1	1	0	3	1	1	1	1	1	10
Parcel 298199	N/A	N/A	Regional Opportunity	Antioch	East	1.6 East Antioch Creek	55220047	ANTIOCH CITY OF	N/A	1	0	1	0	3	1	1	1	1	1	10
Parcel 298474	N/A	N/A	Parcel-Based Opportunity	Antioch	East	1.4 Lower Marsh Creek	55630045	ANTIOCH CITY OF	N/A	0	2	1	0	2	1	1	1	1	1	10
Parcel 298547	N/A	N/A	Parcel-Based Opportunity	Antioch	East	1.6 East Antioch Creek	56150089	ANTIOCH CITY OF	N/A	0	2	1	0	2	1	1	1	1	1	10
Parcel 298648	N/A	N/A	Parcel-Based Opportunity	Antioch	East	1.4 Lower Marsh Creek	55490044	ANTIOCH CITY OF	N/A	0	2	1	0	2	1	1	1	1	1	10
Parcel 298762	N/A	N/A	Regional Opportunity	Antioch	East	1.4 Lower Marsh Creek	55540049	ANTIOCH CITY OF	N/A	0	1	1	0	3	1	1	1	1	1	10
Parcel 298882	N/A	N/A	Parcel-Based Opportunity	Antioch	East	1.4 Lower Marsh Creek	55610057	ANTIOCH CITY OF	N/A	0	2	1	0	2	1	1	1	1	1	10
Parcel 299571	N/A	N/A	Parcel-Based Opportunity	Antioch	East	1.6 East Antioch Creek	56260061	ANTIOCH CITY OF	N/A	0	2	1	0	2	1	1	1	1	1	10
Parcel 299818	N/A	N/A	Regional Opportunity	Antioch	East	1.4 Lower Marsh Creek	55490043	ANTIOCH CITY OF	N/A	0	1	1	0	3	1	1	1	1	1	10
Parcel 302486	N/A	N/A	Parcel-Based Opportunity	Antioch	East	1.6 East Antioch Creek	55071079	ANTIOCH UNIFIED SCHOOL DIST	N/A	0	2	1	0	2	1	1	1	1	1	10
Parcel 302860	N/A	N/A	Parcel-Based Opportunity	Antioch	East	1.4 Lower Marsh Creek	55350067	ANTIOCH CITY OF	N/A	2	0	1	0	2	1	1	1	1	1	10
Parcel 303155	N/A	N/A	Regional Opportunity	Antioch	East	1.5 West Antioch Creek	75590034	ANTIOCH CITY OF	N/A	1	0	1	0	3	1	1	1	1	1	10
Parcel 303296	N/A	N/A	Parcel-Based Opportunity	Antioch	East	1.5 West Antioch Creek	75122058	EAST BAY REGIONAL PARK DIST	N/A	1	1	1	0	2	1	1	1	1	1	10
Parcel 304309	N/A	N/A	Regional Opportunity	Antioch	East	1.5 West Antioch Creek	75490060	ANTIOCH CITY OF	N/A	0	1	1	0	3	1	1	1	1	1	10
Parcel 305278	N/A	N/A	Parcel-Based Opportunity	Antioch	East	1.5 West Antioch Creek	55620077	ANTIOCH CITY OF	N/A	0	1	1	0	2	1	1	1	1	1	10
Parcel 306163	N/A	N/A	Parcel-Based Opportunity	Antioch	East	1.5 West Antioch Creek	75121002	UNITED STATES OF AMERICA	N/A	2	0	1	0	2	1	1	1	1	1	10
Parcel 307227	N/A	N/A	Parcel-Based Opportunity	Antioch	East	1.6 East Antioch Creek	72390171	ANTIOCH CITY OF	N/A	0	2	1	0	2	1	1	1	1	1	10
Parcel 307230	N/A	N/A	Parcel-Based Opportunity	Antioch	East	1.6 East Antioch Creek	55071075	ANTIOCH CITY OF	N/A	0	2	1	0	2	1	1	1	1	1	10
Parcel 307475	N/A	N/A	Parcel-Based Opportunity	Antioch	East	1.6 East Antioch Creek	72012076	EAST BAY MUNICIPAL UTILITY DIS	N/A	0	2	1	0	2	1	1	1	1	1	10
Parcel 307602	N/A	N/A	Parcel-Based Opportunity	Antioch	East	1.6 East Antioch Creek	72390170	ANTIOCH CITY OF	N/A	0	2	1	0	2	1	1	1	1	1	10
Parcel 307787	N/A	N/A	Parcel-Based Opportunity	Antioch	East	1.6 East Antioch Creek	72460077	ANTIOCH CITY OF	N/A	0	2	1	0	2	1	1	1	1	1	10
Parcel 309492	N/A	N/A	Parcel-Based Opportunity	Antioch	East	1.6 East Antioch Creek	55130098	ANTIOCH CITY OF	N/A	0	2	1	0	2	1	1	1	1	1	10
Parcel 309714	N/A	N/A	Parcel-Based Opportunity	Antioch	East	1.6 East Antioch Creek	55120032	ANTIOCH CITY OF	N/A	0	2	1	0	2	1	1	1	1	1	10
Parcel 309872	N/A	N/A	Regional Opportunity	Antioch	East	1.6 East Antioch Creek	53281015	ANTIOCH CITY OF	N/A	1	0	1	0	3	1	1	1	1	1	10
Parcel 310375	N/A	N/A	Parcel-Based Opportunity	Antioch	East	1.6 East Antioch Creek	72410042	ANTIOCH CITY OF	N/A	0	2	1	0	2	1	1	1	1	1	10
Parcel 310397	N/A	N/A	Regional Opportunity	Antioch	East	1.6 East Antioch Creek	72390171	ANTIOCH CITY OF	N/A	1	0	1	0	3	1	1	1	1	1	10
Parcel 311595	N/A	N/A	Regional Opportunity	Antioch	East	1.5 West Antioch Creek	72400037	ANTIOCH CITY OF	N/A	1	0	1	0	3	1	1	1	1	1	10
Parcel 311632	N/A	N/A	Regional Opportunity	Antioch	East	1.6 East Antioch Creek	53371027	ANTIOCH CITY OF	N/A	1	0	1	0	3	1	1	1	1	1	10
Parcel 311798	N/A	N/A	Parcel-Based Opportunity	Antioch	East	1.6 East Antioch Creek	55140071	ANTIOCH CITY OF	N/A	0	2	1	0	2	1	1	1	1	1	10
Parcel 311841	N/A	N/A	Parcel-Based Opportunity	Antioch	East	1.5 West Antioch Creek	72011010	UNITED STATES OF AMERICA	N/A	2	0	1	0	2	1	1	1	1	1	10
Parcel 311896	N/A	N/A	Parcel-Based Opportunity	Antioch	East	1.5 West Antioch Creek	72400040	ANTIOCH CITY OF	N/A	0	2	1	0	2	1	1	1	1	1	10
Parcel 312263	N/A	N/A	Parcel-Based Opportunity	Antioch	East	1.5 West Antioch Creek	75042006	UNITED STATES OF AMERICA	N/A	2	0	1	0	2	1	1	1	1	1	10
Parcel 313472	N/A	N/A	Regional Opportunity	Antioch	East	1.6 East Antioch Creek	53420032	ANTIOCH CITY OF	N/A	0	1	1	0	3	1	1	1	1	1	10
Parcel 314984	N/A	N/A	Parcel-Based Opportunity	Antioch	East	1.6 East Antioch Creek	53362039	ANTIOCH CITY OF	N/A	0	2	1	0	2	1	1	1	1	1	10
Parcel 315493	N/A	N/A	Parcel-Based Opportunity	Antioch	East	1.5 West Antioch Creek	72031021	UNITED STATES OF AMERICA	N/A	2	0	1	0	2	1	1	1	1	1	10
Parcel 315677	N/A	N/A	Parcel-Based Opportunity	Antioch	East	1.5 West Antioch Creek	72174001	ANTIOCH CITY OF	N/A	1	0	1	0	2	1	1	1	1	1	10
Parcel 315880	N/A	N/A	Parcel-Based Opportunity	Antioch	East	1.5 West Antioch Creek	72011009	UNITED STATES OF AMERICA	N/A	2	0	1	0	2	1	1	1	1	1	10
Parcel 317720	N/A	N/A	Regional Opportunity	Antioch	East	1.5 West Antioch Creek	75371019	ANTIOCH CITY OF	N/A	0	1	1	0	3	1	1	1	1	1	10
Parcel 318630	N/A	N/A	Parcel-Based Opportunity	Antioch	East	1.6 East Antioch Creek	53060030	CCC FLOOD CONTROL & WATER CONS	N/A	1	1	1	0	2	1	1	1	1	1	10
Parcel 319446	N/A	N/A	Regional Opportunity	Antioch	East	1.5 West Antioch Creek	75232006	ANTIOCH CITY OF	N/A	0	1	1	0	3	1	1	1	1	1	10
Parcel 319773	N/A	N/A	Parcel-Based Opportunity	Antioch	East	1.5 West Antioch Creek	76631035	ANTIOCH CITY OF	N/A	0	2	1	0	2	1	1	1	1	1	10
Parcel 320631	N/A	N/A	Regional Opportunity	Antioch	East	1.6 East Antioch Creek	52410033	ANTIOCH CITY OF	N/A	1	0	1	0	3	1	1	1	1	1	10
Parcel 326485	N/A	N/A	Parcel-Based Opportunity	Antioch	East	1.6 East Antioch Creek	52460026	ANTIOCH UNIFIED SCHOOL DIST	N/A	2	0	1	0	2	1	1	1	1	1	10
Parcel 327587	N/A	N/A	Parcel-Based Opportunity	Antioch	East	1.5 West Antioch Creek	75234013	ANTIOCH CITY OF	N/A	0	2	1	0	2	1	1	1	1	1	10
Parcel 327865	N/A	N/A	Parcel-Based Opportunity	Antioch	East	1.5 West Antioch Creek	71302035	ANTIOCH CITY OF	N/A	0	2	1	0	2	1	1	1	1	1	10
Parcel 331110	N/A	N/A	Regional Opportunity	Antioch	East	1.6 East Antioch Creek	52242025	ANTIOCH CITY OF	N/A	1	0	1	0	3	1	1	1	1	1	10
Parcel 331372	N/A	N/A	Parcel-Based Opportunity	Antioch	East	1.5 West Antioch Creek	71160005	EAST BAY MUNICIPAL UTILITY DIS	N/A	1	1	1	0	2	1	1	1	1	1	10
Parcel 331587	N/A	N/A	Parcel-Based Opportunity	Antioch	East	1.5 West Antioch Creek	76421009	ANTIOCH CITY OF	N/A	0	1	1	1	2	1	1	1	1	1	10
Parcel 332952	N/A	N/A	Regional Opportunity	Antioch	East	1.5 West Antioch Creek	71120042	ANTIOCH CITY OF	N/A	0	0	1	1	3	1	1	1	1	1	10
Parcel 333141	N/A	N/A	Parcel-Based Opportunity	Antioch	East	1.5 West Antioch Creek	76406010	ANTIOCH CITY OF	N/A	0	1	1	1	2	1	1	1	1	1	10
Parcel 333313	N/A	N/A	Parcel-Based Opportunity	Antioch	East	1.5 West Antioch Creek	71120081	ANTIOCH CITY OF	N/A	0	2	1	0	2	1	1	1	1	1	10
Parcel 334591	N/A	N/A	Parcel-Based Opportunity	Antioch	East	1.5 West Antioch Creek	76401002	ANTIOCH CITY OF	N/A	0	1	1	1	2	1	1	1	1	1	10
Parcel 334658	N/A	N/A	Parcel-Based Opportunity	Antioch	East	1.5 West Antioch Creek	96610019	ANTIOCH CITY OF	N/A	0	1	1	1	2	1	1	1	1	1	10
Parcel 335625	N/A	N/A	Parcel-Based Opportunity	Antioch	East	1.5 West Antioch Creek	76031013	EAST BAY MUNICIPAL UTILITY DIS	N/A	0	2	1	0	2	1	1	1	1	1	10
Parcel 337482	N/A	N/A	Parcel-Based Opportunity	Antioch	East	1.5 West Antioch Creek	71021025	ANTIOCH CITY OF	N/A	0	2	1	0	2	1	1	1	1	1	10
Parcel 338733	N/A	N/A	Parcel-Based Opportunity	Antioch	East	1.6 East Antioch Creek	67295006	CALIFORNIA STATE OF	N/A	0	2	1	0	2	1	1	1	1	1	10
Parcel 338943	N/A	N/A	Parcel-Based Opportunity	Antioch	East	1.5 West Antioch Creek	76031001	EAST BAY MUNICIPAL UTILITY DIS	N/A	0	2	1	0	2	1	1	1	1	1	10
Parcel 339016	N/A	N/A	Parcel-Based Opportunity	Antioch	East	1.5 West Antioch Creek	76010008	EAST BAY MUNICIPAL UTILITY DIS	N/A	0	2	1	0	2	1	1	1	1	1	10
Parcel 341570	N/A	N/A	Parcel-Based Opportunity	Antioch	East	1.6 East Antioch Creek	51170053	CCC FLOOD CONTROL & WATER CONS	N/A	1	1	1	0	2	1	1	1	1	1	10
Parcel 341815	N/A	N/A	Parcel-Based Opportunity	Antioch	East	1.6 East Antioch Creek	51284013	ANTIOCH CITY OF	N/A	0	2	1	0	2	1	1	1	1	1	10
Parcel 347326	N/A	N/A	Parcel-Based Opportunity	Antioch	East	1.5 West Antioch Creek	74861012	ANTIOCH CITY OF	N/A	0	1	1	1	2	1	1	1	1	1	10
Parcel 353544	N/A	N/A	Parcel-Based Opportunity	Antioch	East	1.6 East Antioch Creek	55110030	ANTIOCH CITY OF	N/A	0	2	1	0	2	1	1	1	1	1	10
Parcel 354272	N/A	N/A	Parcel-Based Opportunity	Antioch	East	1.5 West Antioch Creek	66232018	ANTIOCH CITY OF	N/A	0	2	1	0	2	1	1	1	1	1	10
Parcel 354473	N/A	N/A	Parcel-Based Opportunity	Antioch	East	1.5 West Antioch Creek	66217009	ANTIOCH CITY OF	N/A	0	2	1	0	2	1	1	1	1	1	10
Parcel 354999</																				

db_index	Project Name	Stakeholder	Project Type	Jurisdiction	Planning Unit	Watershed	APN	Owner	Street Name	Size	Slope	Infiltration	Yield Class	Removes Pollutant Loads	Augments Water Supply	Provides Flood Control	Reestablishes Natural Drainage	Develops Open Space	Community	Total Score
ROW 12028	N/A	N/A	ROW Opportunity	Antioch	East	1.5 West Antioch Creek	N/A	N/A	MATTERHORN CT	N/A	1	1	0	2	1	1	1	1	1	10
ROW 12067	N/A	N/A	ROW Opportunity	Antioch	East	1.6 East Antioch Creek	N/A	N/A	MAYBERRY RD	N/A	0	1	1	2	1	1	1	1	1	10
ROW 12165	N/A	N/A	ROW Opportunity	Antioch	East	1.6 East Antioch Creek	N/A	N/A	MCFARLAN RANCH DR	N/A	1	1	0	2	1	1	1	1	1	10
ROW 12277	N/A	N/A	ROW Opportunity	Antioch	East	1.6 East Antioch Creek	N/A	N/A	MEDICINE MOUNTAIN CT	N/A	1	1	0	2	1	1	1	1	1	10
ROW 12373	N/A	N/A	ROW Opportunity	Antioch	East	1.5 West Antioch Creek	N/A	N/A	MEREDITH WAY	N/A	1	1	0	2	1	1	1	1	1	10
ROW 12572	N/A	N/A	ROW Opportunity	Antioch	East	1.6 East Antioch Creek	N/A	N/A	MINK CT	N/A	1	1	0	2	1	1	1	1	1	10
ROW 1258	N/A	N/A	ROW Opportunity	Antioch	East	1.6 East Antioch Creek	N/A	N/A	ASHBOURNE WAY	N/A	1	1	0	2	1	1	1	1	1	10
ROW 12686	N/A	N/A	ROW Opportunity	Antioch	East	1.4 Lower Marsh Creek	N/A	N/A	MOJAVE WAY	N/A	1	1	0	2	1	1	1	1	1	10
ROW 12814	N/A	N/A	ROW Opportunity	Antioch	East	1.5 West Antioch Creek	N/A	N/A	MONTEREY DR	N/A	0	1	1	2	1	1	1	1	1	10
ROW 12886	N/A	N/A	ROW Opportunity	Antioch	East	1.6 East Antioch Creek	N/A	N/A	MORRAINE CT	N/A	1	1	0	2	1	1	1	1	1	10
ROW 1289	N/A	N/A	ROW Opportunity	Antioch	East	1.5 East Antioch Creek	N/A	N/A	MORRIS DR	N/A	1	1	0	2	1	1	1	1	1	10
ROW 12923	N/A	N/A	ROW Opportunity	Antioch	East	1.6 East Antioch Creek	N/A	N/A	MORGAN WAY	N/A	1	1	0	2	1	1	1	1	1	10
ROW 12953	N/A	N/A	ROW Opportunity	Antioch	East	1.5 West Antioch Creek	N/A	N/A	MORTON WAY	N/A	1	1	0	2	1	1	1	1	1	10
ROW 12974	N/A	N/A	ROW Opportunity	Antioch	East	1.6 East Antioch Creek	N/A	N/A	MOUNT DARWIN CT	N/A	1	1	0	2	1	1	1	1	1	10
ROW 13361	N/A	N/A	ROW Opportunity	Antioch	East	1.4 Lower Marsh Creek	N/A	N/A	NAVAJO CT	N/A	1	1	0	2	1	1	1	1	1	10
ROW 13462	N/A	N/A	ROW Opportunity	Antioch	East	1.4 Lower Marsh Creek	N/A	N/A	NEZ PERCE WAY	N/A	1	1	0	2	1	1	1	1	1	10
ROW 13479	N/A	N/A	ROW Opportunity	Antioch	East	1.5 West Antioch Creek	N/A	N/A	NIDO CT	N/A	1	1	0	2	1	1	1	1	1	10
ROW 13484	N/A	N/A	ROW Opportunity	Antioch	East	1.5 West Antioch Creek	N/A	N/A	NIGHTINGALE DR	N/A	1	1	0	2	1	1	1	1	1	10
ROW 13525	N/A	N/A	ROW Opportunity	Antioch	East	1.5 West Antioch Creek	N/A	N/A	OLD GLORY CT	N/A	1	1	0	2	1	1	1	1	1	10
ROW 14065	N/A	N/A	ROW Opportunity	Antioch	East	1.4 Lower Marsh Creek	N/A	N/A	ORANGE WAY	N/A	1	1	0	2	1	1	1	1	1	10
ROW 14257	N/A	N/A	ROW Opportunity	Antioch	East	1.6 East Antioch Creek	N/A	N/A	PADDOCK CT	N/A	1	1	0	2	1	1	1	1	1	10
ROW 14562	N/A	N/A	ROW Opportunity	Antioch	East	1.5 West Antioch Creek	N/A	N/A	PATRIOT CT	N/A	1	1	0	2	1	1	1	1	1	10
ROW 14579	N/A	N/A	ROW Opportunity	Antioch	East	1.6 East Antioch Creek	N/A	N/A	PAWNEE DR	N/A	1	1	0	2	1	1	1	1	1	10
ROW 14721	N/A	N/A	ROW Opportunity	Antioch	East	1.6 East Antioch Creek	N/A	N/A	PERRY WAY	N/A	1	1	0	2	1	1	1	1	1	10
ROW 14746	N/A	N/A	ROW Opportunity	Antioch	East	1.5 West Antioch Creek	N/A	N/A	PEYTON CT	N/A	1	1	0	2	1	1	1	1	1	10
ROW 14934	N/A	N/A	ROW Opportunity	Antioch	East	1.6 East Antioch Creek	N/A	N/A	PIONEER WAY	N/A	1	1	0	2	1	1	1	1	1	10
ROW 14938	N/A	N/A	ROW Opportunity	Antioch	East	1.6 East Antioch Creek	N/A	N/A	PIPER WAY	N/A	1	1	0	2	1	1	1	1	1	10
ROW 14961	N/A	N/A	ROW Opportunity	Antioch	East	1.4 Lower Marsh Creek	N/A	N/A	PIUS WAY	N/A	1	1	0	2	1	1	1	1	1	10
ROW 15174	N/A	N/A	ROW Opportunity	Antioch	East	1.6 East Antioch Creek	N/A	N/A	PORTSAISON WAY	N/A	1	1	0	2	1	1	1	1	1	10
ROW 15217	N/A	N/A	ROW Opportunity	Antioch	East	1.6 East Antioch Creek	N/A	N/A	PRAIRIE WAY	N/A	1	1	0	2	1	1	1	1	1	10
ROW 15249	N/A	N/A	ROW Opportunity	Antioch	East	1.4 Lower Marsh Creek	N/A	N/A	PREWETT RANCH DR	N/A	1	1	0	2	1	1	1	1	1	10
ROW 15292	N/A	N/A	ROW Opportunity	Antioch	East	1.6 East Antioch Creek	N/A	N/A	PRONGHORN CT	N/A	1	1	0	2	1	1	1	1	1	10
ROW 15293	N/A	N/A	ROW Opportunity	Antioch	East	1.6 East Antioch Creek	N/A	N/A	PRONGHORN WAY	N/A	1	1	0	2	1	1	1	1	1	10
ROW 15419	N/A	N/A	ROW Opportunity	Antioch	East	1.6 East Antioch Creek	N/A	N/A	QUARTZ WAY	N/A	1	1	0	2	1	1	1	1	1	10
ROW 15584	N/A	N/A	ROW Opportunity	Antioch	East	1.5 West Antioch Creek	N/A	N/A	RANDOLPH CT	N/A	1	1	0	2	1	1	1	1	1	10
ROW 15607	N/A	N/A	ROW Opportunity	Antioch	East	1.5 West Antioch Creek	N/A	N/A	RAPHAEL CT	N/A	1	1	0	2	1	1	1	1	1	10
ROW 15614	N/A	N/A	ROW Opportunity	Antioch	East	1.6 East Antioch Creek	N/A	N/A	RATHBUN CT	N/A	1	1	0	2	1	1	1	1	1	10
ROW 15708	N/A	N/A	ROW Opportunity	Antioch	East	1.6 East Antioch Creek	N/A	N/A	REDSTONE CT	N/A	1	1	0	2	1	1	1	1	1	10
ROW 15777	N/A	N/A	ROW Opportunity	Antioch	East	1.6 East Antioch Creek	N/A	N/A	REINDEER CT	N/A	1	1	0	2	1	1	1	1	1	10
ROW 1594	N/A	N/A	ROW Opportunity	Antioch	East	1.6 East Antioch Creek	N/A	N/A	BANTEER WAY	N/A	1	1	0	2	1	1	1	1	1	10
ROW 16080	N/A	N/A	ROW Opportunity	Antioch	East	1.5 West Antioch Creek	N/A	N/A	ROBLES DR	N/A	1	1	0	2	1	1	1	1	1	10
ROW 16092	N/A	N/A	ROW Opportunity	Antioch	East	1.6 East Antioch Creek	N/A	N/A	ROCK ISLAND DR	N/A	1	1	0	2	1	1	1	1	1	10
ROW 16122	N/A	N/A	ROW Opportunity	Antioch	East	1.6 East Antioch Creek	N/A	N/A	ROCKROSE WAY	N/A	1	1	0	2	1	1	1	1	1	10
ROW 16136	N/A	N/A	ROW Opportunity	Antioch	East	1.5 West Antioch Creek	N/A	N/A	ROCKY RD	N/A	1	1	0	2	1	1	1	1	1	10
ROW 16143	N/A	N/A	ROW Opportunity	Antioch	East	1.6 East Antioch Creek	N/A	N/A	RODOD CT	N/A	1	1	0	2	1	1	1	1	1	10
ROW 1634	N/A	N/A	ROW Opportunity	Antioch	East	1.5 West Antioch Creek	N/A	N/A	SARAWOOD CT	N/A	1	1	0	2	1	1	1	1	1	10
ROW 1637	N/A	N/A	ROW Opportunity	Antioch	East	1.6 East Antioch Creek	N/A	N/A	BARMOUTH DR	N/A	1	1	0	2	1	1	1	1	1	10
ROW 16399	N/A	N/A	ROW Opportunity	Antioch	East	1.6 East Antioch Creek	N/A	N/A	RUSHINGWOOD CT	N/A	1	1	0	2	1	1	1	1	1	10
ROW 16683	N/A	N/A	ROW Opportunity	Antioch	East	1.4 Lower Marsh Creek	N/A	N/A	SADDLE MOUNTAIN WAY	N/A	1	1	0	2	1	1	1	1	1	10
ROW 16708	N/A	N/A	ROW Opportunity	Antioch	East	1.4 Lower Marsh Creek	N/A	N/A	SAGE CT	N/A	1	1	0	2	1	1	1	1	1	10
ROW 16875	N/A	N/A	ROW Opportunity	Antioch	East	1.6 East Antioch Creek	N/A	N/A	SAN MARTIN WAY	N/A	1	1	0	2	1	1	1	1	1	10
ROW 17414	N/A	N/A	ROW Opportunity	Antioch	East	1.6 East Antioch Creek	N/A	N/A	SERPENTINE DR	N/A	1	1	0	2	1	1	1	1	1	10
ROW 17539	N/A	N/A	ROW Opportunity	Antioch	East	1.6 East Antioch Creek	N/A	N/A	SHANNONDALE DR	N/A	1	1	0	2	1	1	1	1	1	10
ROW 17572	N/A	N/A	ROW Opportunity	Antioch	East	1.5 West Antioch Creek	N/A	N/A	SHAW CIR	N/A	1	1	0	2	1	1	1	1	1	10
ROW 17669	N/A	N/A	ROW Opportunity	Antioch	East	1.5 West Antioch Creek	N/A	N/A	SHERMAN CT	N/A	1	1	0	2	1	1	1	1	1	10
ROW 17690	N/A	N/A	ROW Opportunity	Antioch	East	1.6 East Antioch Creek	N/A	N/A	SIELAND WAY	N/A	1	1	0	2	1	1	1	1	1	10
ROW 18125	N/A	N/A	ROW Opportunity	Antioch	East	1.5 West Antioch Creek	N/A	N/A	SOUTHPORT CT	N/A	1	1	0	2	1	1	1	1	1	10
ROW 18413	N/A	N/A	ROW Opportunity	Antioch	East	1.4 Lower Marsh Creek	N/A	N/A	STANLEY CT	N/A	1	1	0	2	1	1	1	1	1	10
ROW 18435	N/A	N/A	ROW Opportunity	Antioch	East	1.5 West Antioch Creek	N/A	N/A	STAR MINE CT	N/A	1	1	0	2	1	1	1	1	1	10
ROW 18475	N/A	N/A	ROW Opportunity	Antioch	East	1.5 West Antioch Creek	N/A	N/A	STEFFA ST	N/A	1	1	0	2	1	1	1	1	1	10
ROW 18495	N/A	N/A	ROW Opportunity	Antioch	East	1.6 East Antioch Creek	N/A	N/A	STERLING CT	N/A	1	1	0	2	1	1	1	1	1	10
ROW 18498	N/A	N/A	ROW Opportunity	Antioch	East	1.6 East Antioch Creek	N/A	N/A	STERLING HILL DR	N/A	1	1	0	2	1	1	1	1	1	10
ROW 18517	N/A	N/A	ROW Opportunity	Antioch	East	1.5 West Antioch Creek	N/A	N/A	STEWARTVILLE DR	N/A	1	1	0	2	1	1	1	1	1	10
ROW 18691	N/A	N/A	ROW Opportunity	Antioch	East	1.4 Lower Marsh Creek	N/A	N/A	SUGARLOAF MOUNTAIN CT	N/A	1	1	0	2	1	1	1	1	1	10
ROW 18740	N/A	N/A	ROW Opportunity	Antioch	Central	2.5 Kirker Creek	N/A	N/A	SUMMIT WAY	N/A	1	1	0	2	1	1	1	1	1	10
ROW 18745	N/A	N/A	ROW Opportunity	Antioch	East	1.5 West Antioch Creek	N/A	N/A	SUN CREST ST	N/A	1	1	0	2	1	1	1	1	1	10
ROW 19225	N/A	N/A	ROW Opportunity	Antioch	East	1.6 East Antioch Creek	N/A	N/A	TEPEE CT	N/A	1	1	0	2	1	1	1	1	1	10
ROW 19331	N/A	N/A	ROW Opportunity	Antioch	East	1.6 East Antioch Creek	N/A	N/A	THISTLEWOOD CT	N/A	1	1	0	2	1	1	1	1	1	10
ROW 1935	N/A	N/A	ROW Opportunity	Antioch	East	1.6 East Antioch Creek	N/A	N/A	BELLWORT CT	N/A	1	1	0	2	1	1	1	1	1	10
ROW 19362	N/A	N/A	ROW Opportunity	Antioch	East	1.6 East Antioch Creek	N/A	N/A	THUMB MOUNTAIN CT	N/A	1	1	0	2	1	1	1	1	1	10
ROW 19512	N/A	N/A	ROW Opportunity	Antioch	East	1.6 East Antioch Creek	N/A	N/A	TOTEM CT	N/A	1	1	0	2	1	1	1	1	1	10
ROW 19605	N/A	N/A	ROW Opportunity	Antioch	East	1.6 East Antioch Creek	N/A	N/A	TREMBATH ST	N/A	0	2	0	2	1	1	1	1	1	10
ROW 19653	N/A	N/A	ROW Opportunity	Antioch	East	1.6 East Antioch Creek	N/A	N/A	TRIPLE CROWN CT	N/A	1	1	0	2	1	1	1	1	1	10
ROW 19676	N/A	N/A	ROW Opportunity	Antioch	East	1.6 East Antioch Creek	N/A	N/A	TRUSMORE WAY	N/A	1	1	0	2	1	1	1	1	1	10
ROW 19709	N/A	N/A	ROW Opportunity	Antioch	East	1.6 East Antioch Creek	N/A	N/A	TUMBLEWEED CT	N/A	1	1	0	2	1	1	1	1	1	10
ROW 19722	N/A	N/A	ROW Opportunity	Antioch	East	1.6 East Antioch Creek	N/A	N/A	TURF CT	N/A	1	1	0	2	1	1	1	1	1	10
ROW 19792	N/A	N/A	ROW Opportunity	Antioch	East	1.5 West Antioch Creek	N/A	N/A	UNION CT	N/A	1	1	0	2	1	1	1	1	1	10
ROW 19793	N/A	N/A	ROW Opportunity	Antioch	East	1.5 West Antioch Creek	N/A	N/A	UNION MINE CT	N/A	1	1	0	2	1	1	1	1	1	10
ROW 19849	N/A	N/A	ROW Opportunity	Antioch	East	1.5 West Antioch Creek	N/A	N/A	VALENCIA LN	N/A	1	1	0	2	1	1	1	1	1	10
ROW 19880	N/A	N/A	ROW Opportunity	Antioch	East	1.4 Lower Marsh Creek	N/A	N/A	VALLEJO CT	N/A	1	1	0	2	1	1	1	1	1	10
ROW 19971	N/A	N/A	ROW Opportunity	Antioch	East	1.5 West Antioch Creek	N/A	N/A	VAGUERO WAY	N/A	1	1</								

db_index	Project Name	Stakeholder	Project Type	Jurisdiction	Planning Unit	Watershed	APN	Owner	Street Name	Size	Slope	Infiltration	Yield Class	Removes Pollutant Loads	Augments Water Supply	Provides Flood Control	Reestablishes Natural Drainage	Develops Open Space	Community	Total Score
ROW 3869	N/A	N/A	ROW Opportunity	Antioch	East	1.6 East Antioch Creek	N/A	N/A	CENTER LN	N/A	0	1	1	2	1	1	1	1	1	10
ROW 3921	N/A	N/A	ROW Opportunity	Antioch	East	1.5 West Antioch Creek	N/A	N/A	CERRO CT	N/A	1	1	0	2	1	1	1	1	1	10
ROW 4092	N/A	N/A	ROW Opportunity	Antioch	East	1.4 Lower Marsh Creek	N/A	N/A	CHEROKEE WAY	N/A	0	1	0	2	1	1	1	1	1	10
ROW 4104	N/A	N/A	ROW Opportunity	Antioch	East	1.5 West Antioch Creek	N/A	N/A	CHERRY ST	N/A	0	1	1	2	1	1	1	1	1	10
ROW 4152	N/A	N/A	ROW Opportunity	Antioch	East	1.4 Lower Marsh Creek	N/A	N/A	CHEYENNE CT	N/A	1	1	0	2	1	1	1	1	1	10
ROW 4183	N/A	N/A	ROW Opportunity	Antioch	East	1.4 Lower Marsh Creek	N/A	N/A	CHIMNEY MOUNTAIN CT	N/A	1	1	0	2	1	1	1	1	1	10
ROW 4363	N/A	N/A	ROW Opportunity	Antioch	East	1.5 West Antioch Creek	N/A	N/A	CLEARBROOK RD	N/A	0	1	1	2	1	1	1	1	1	10
ROW 4386	N/A	N/A	ROW Opportunity	Antioch	East	1.5 West Antioch Creek	N/A	N/A	CLEVELAND PL	N/A	0	1	1	2	1	1	1	1	1	10
ROW 4426	N/A	N/A	ROW Opportunity	Antioch	East	1.6 East Antioch Creek	N/A	N/A	CLOVER CT	N/A	1	1	0	2	1	1	1	1	1	10
ROW 4436	N/A	N/A	ROW Opportunity	Antioch	East	1.6 East Antioch Creek	N/A	N/A	CLOVERCREST CT	N/A	1	1	0	2	1	1	1	1	1	10
ROW 4572	N/A	N/A	ROW Opportunity	Antioch	East	1.5 West Antioch Creek	N/A	N/A	COMANCHE CT	N/A	1	1	0	2	1	1	1	1	1	10
ROW 4696	N/A	N/A	ROW Opportunity	Antioch	East	1.5 West Antioch Creek	N/A	N/A	COOLIDGE CT	N/A	1	1	0	2	1	1	1	1	1	10
ROW 4705	N/A	N/A	ROW Opportunity	Antioch	East	1.6 East Antioch Creek	N/A	N/A	COPPER HILL CT	N/A	1	1	0	2	1	1	1	1	1	10
ROW 4737	N/A	N/A	ROW Opportunity	Antioch	East	1.5 West Antioch Creek	N/A	N/A	CORDOBA CT	N/A	1	1	0	2	1	1	1	1	1	10
ROW 474	N/A	N/A	ROW Opportunity	Antioch	East	1.6 East Antioch Creek	N/A	N/A	ADRIANA CT	N/A	1	1	0	2	1	1	1	1	1	10
ROW 4767	N/A	N/A	ROW Opportunity	Antioch	East	1.5 West Antioch Creek	N/A	N/A	CORNADO CT	N/A	0	1	1	2	1	1	1	1	1	10
ROW 4905	N/A	N/A	ROW Opportunity	Antioch	East	1.6 East Antioch Creek	N/A	N/A	COUNTRY HILLS DR	N/A	1	1	0	2	1	1	1	1	1	10
ROW 4917	N/A	N/A	ROW Opportunity	Antioch	East	1.5 West Antioch Creek	N/A	N/A	COUNTRY SIDE WAY	N/A	1	1	0	2	1	1	1	1	1	10
ROW 4999	N/A	N/A	ROW Opportunity	Antioch	East	1.6 East Antioch Creek	N/A	N/A	CRATER PEAK WAY	N/A	1	1	0	2	1	1	1	1	1	10
ROW 4078	N/A	N/A	ROW Opportunity	Antioch	East	1.5 West Antioch Creek	N/A	N/A	CRESTHAVEN CT	N/A	1	1	0	2	1	1	1	1	1	10
ROW 5114	N/A	N/A	ROW Opportunity	Antioch	East	1.4 Lower Marsh Creek	N/A	N/A	CROCKER WAY	N/A	1	1	0	2	1	1	1	1	1	10
ROW 5167	N/A	N/A	ROW Opportunity	Antioch	East	1.4 Lower Marsh Creek	N/A	N/A	CROWN PEAK WAY	N/A	1	1	0	2	1	1	1	1	1	10
ROW 5227	N/A	N/A	ROW Opportunity	Antioch	East	1.5 West Antioch Creek	N/A	N/A	CURTIS DR	N/A	0	1	1	2	1	1	1	1	1	10
ROW 5344	N/A	N/A	ROW Opportunity	Antioch	East	1.5 West Antioch Creek	N/A	N/A	DALLAS CT	N/A	1	1	0	2	1	1	1	1	1	10
ROW 5360	N/A	N/A	ROW Opportunity	Antioch	East	1.6 East Antioch Creek	N/A	N/A	DANBERRY CT	N/A	0	1	1	2	1	1	1	1	1	10
ROW 546	N/A	N/A	ROW Opportunity	Antioch	East	1.5 West Antioch Creek	N/A	N/A	ALBERTI CT	N/A	1	1	0	2	1	1	1	1	1	10
ROW 5930	N/A	N/A	ROW Opportunity	Antioch	East	1.5 West Antioch Creek	N/A	N/A	DONATELLO CT	N/A	1	1	0	2	1	1	1	1	1	10
ROW 5940	N/A	N/A	ROW Opportunity	Antioch	East	1.6 East Antioch Creek	N/A	N/A	DONIGAL WAY	N/A	1	1	0	2	1	1	1	1	1	10
ROW 5954	N/A	N/A	ROW Opportunity	Antioch	East	1.6 East Antioch Creek	N/A	N/A	DOOTILLE WAY	N/A	1	1	0	2	1	1	1	1	1	10
ROW 6088	N/A	N/A	ROW Opportunity	Antioch	East	1.6 East Antioch Creek	N/A	N/A	DRY CREEK CT	N/A	1	1	0	2	1	1	1	1	1	10
ROW 6334	N/A	N/A	ROW Opportunity	Antioch	East	1.6 East Antioch Creek	N/A	N/A	EAKER CT	N/A	1	1	0	2	1	1	1	1	1	10
ROW 6335	N/A	N/A	ROW Opportunity	Antioch	East	1.6 East Antioch Creek	N/A	N/A	EAKER WAY	N/A	1	1	0	2	1	1	1	1	1	10
ROW 6814	N/A	N/A	ROW Opportunity	Antioch	East	1.6 East Antioch Creek	N/A	N/A	EQUESTRIAN WAY	N/A	1	1	0	2	1	1	1	1	1	10
ROW 6914	N/A	N/A	ROW Opportunity	Antioch	East	1.5 West Antioch Creek	N/A	N/A	EUREKA MINE CT	N/A	1	1	0	2	1	1	1	1	1	10
ROW 6980	N/A	N/A	ROW Opportunity	Antioch	East	1.5 West Antioch Creek	N/A	N/A	FAIRBANKS WAY	N/A	1	1	0	2	1	1	1	1	1	10
ROW 7085	N/A	N/A	ROW Opportunity	Antioch	East	1.6 East Antioch Creek	N/A	N/A	FARIA ST	N/A	0	1	1	2	1	1	1	1	1	10
ROW 7111	N/A	N/A	ROW Opportunity	Antioch	East	1.6 East Antioch Creek	N/A	N/A	FAWN HILL WAY	N/A	1	1	0	2	1	1	1	1	1	10
ROW 7124	N/A	N/A	ROW Opportunity	Antioch	East	1.4 Lower Marsh Creek	N/A	N/A	FEATHER WAY	N/A	1	1	0	2	1	1	1	1	1	10
ROW 7132	N/A	N/A	ROW Opportunity	Antioch	East	1.5 West Antioch Creek	N/A	N/A	FELICIA CT	N/A	0	1	1	2	1	1	1	1	1	10
ROW 7251	N/A	N/A	ROW Opportunity	Antioch	East	1.5 West Antioch Creek	N/A	N/A	FIRE LN	N/A	1	1	0	2	1	1	1	1	1	10
ROW 7522	N/A	N/A	ROW Opportunity	Antioch	East	1.5 West Antioch Creek	N/A	N/A	FREDERICKSON LN	N/A	1	1	0	2	1	1	1	1	1	10
ROW 7523	N/A	N/A	ROW Opportunity	Antioch	East	1.5 West Antioch Creek	N/A	N/A	FREDERICKSON LN	N/A	1	1	0	2	1	1	1	1	1	10
ROW 7528	N/A	N/A	ROW Opportunity	Antioch	East	1.5 West Antioch Creek	N/A	N/A	FREEDOM CT	N/A	0	1	1	2	1	1	1	1	1	10
ROW 7594	N/A	N/A	ROW Opportunity	Antioch	East	1.6 East Antioch Creek	N/A	N/A	FURLONG WAY	N/A	1	1	0	2	1	1	1	1	1	10
ROW 7613	N/A	N/A	ROW Opportunity	Antioch	East	1.5 West Antioch Creek	N/A	N/A	GABRIEL CT	N/A	1	1	0	2	1	1	1	1	1	10
ROW 7650	N/A	N/A	ROW Opportunity	Antioch	East	1.6 East Antioch Creek	N/A	N/A	GALWAY ST	N/A	1	1	0	2	1	1	1	1	1	10
ROW 7681	N/A	N/A	ROW Opportunity	Antioch	East	1.6 East Antioch Creek	N/A	N/A	GARDENIA CT	N/A	1	1	0	2	1	1	1	1	1	10
ROW 7712	N/A	N/A	ROW Opportunity	Antioch	East	1.6 East Antioch Creek	N/A	N/A	GARROW DR	N/A	0	1	1	2	1	1	1	1	1	10
ROW 7739	N/A	N/A	ROW Opportunity	Antioch	East	1.5 West Antioch Creek	N/A	N/A	GATTER CT	N/A	0	1	1	2	1	1	1	1	1	10
ROW 7751	N/A	N/A	ROW Opportunity	Antioch	East	1.6 East Antioch Creek	N/A	N/A	GAZELLE CT	N/A	1	1	0	2	1	1	1	1	1	10
ROW 7803	N/A	N/A	ROW Opportunity	Antioch	East	1.6 East Antioch Creek	N/A	N/A	GEYSER CIR	N/A	1	1	0	2	1	1	1	1	1	10
ROW 7804	N/A	N/A	ROW Opportunity	Antioch	East	1.6 East Antioch Creek	N/A	N/A	GEYSER CT	N/A	1	1	0	2	1	1	1	1	1	10
ROW 7856	N/A	N/A	ROW Opportunity	Antioch	East	1.6 East Antioch Creek	N/A	N/A	GLADE CT	N/A	1	1	0	2	1	1	1	1	1	10
ROW 8025	N/A	N/A	ROW Opportunity	Antioch	East	1.6 East Antioch Creek	N/A	N/A	GOLDCREST CT	N/A	1	1	0	2	1	1	1	1	1	10
ROW 8084	N/A	N/A	ROW Opportunity	Antioch	East	1.5 West Antioch Creek	N/A	N/A	GOLF COURSE RD	N/A	1	1	0	2	1	1	1	1	1	10
ROW 8172	N/A	N/A	ROW Opportunity	Antioch	East	1.6 East Antioch Creek	N/A	N/A	GRASS VALLEY WAY	N/A	1	1	0	2	1	1	1	1	1	10
ROW 819	N/A	N/A	ROW Opportunity	Antioch	East	1.5 West Antioch Creek	N/A	N/A	AMBERWOOD CT	N/A	1	1	0	2	1	1	1	1	1	10
ROW 841	N/A	N/A	ROW Opportunity	Antioch	East	1.5 West Antioch Creek	N/A	N/A	AMERIGO CT	N/A	1	1	0	2	1	1	1	1	1	10
ROW 8490	N/A	N/A	ROW Opportunity	Antioch	East	1.5 West Antioch Creek	N/A	N/A	HAMLIN CT	N/A	1	1	0	2	1	1	1	1	1	10
ROW 8582	N/A	N/A	ROW Opportunity	Antioch	East	1.5 West Antioch Creek	N/A	N/A	HARDING CT	N/A	0	1	1	2	1	1	1	1	1	10
ROW 8747	N/A	N/A	ROW Opportunity	Antioch	East	1.5 West Antioch Creek	N/A	N/A	HAYES WAY	N/A	0	1	1	2	1	1	1	1	1	10
ROW 8760	N/A	N/A	ROW Opportunity	Antioch	East	1.6 East Antioch Creek	N/A	N/A	HAZELBROOK CT	N/A	1	1	0	2	1	1	1	1	1	10
ROW 8855	N/A	N/A	ROW Opportunity	Antioch	East	1.5 West Antioch Creek	N/A	N/A	HEMINGWAY DR	N/A	1	1	0	2	1	1	1	1	1	10
ROW 8901	N/A	N/A	ROW Opportunity	Antioch	East	1.6 East Antioch Creek	N/A	N/A	HEREFORD WAY	N/A	1	1	0	2	1	1	1	1	1	10
ROW 9068	N/A	N/A	ROW Opportunity	Antioch	East	1.6 East Antioch Creek	N/A	N/A	HILLCREST AVE	N/A	1	1	0	2	1	1	1	1	1	10
ROW 9115	N/A	N/A	ROW Opportunity	Antioch	East	1.6 East Antioch Creek	N/A	N/A	HILLSIDE RD	N/A	0	1	1	2	1	1	1	1	1	10
ROW 921	N/A	N/A	ROW Opportunity	Antioch	East	1.6 East Antioch Creek	N/A	N/A	ANGUS WAY	N/A	1	1	0	2	1	1	1	1	1	10
ROW 9240	N/A	N/A	ROW Opportunity	Antioch	East	1.6 East Antioch Creek	N/A	N/A	HOMESTEAD WAY	N/A	1	1	0	2	1	1	1	1	1	10
ROW 9433	N/A	N/A	ROW Opportunity	Antioch	East	1.6 East Antioch Creek	N/A	N/A	INDIAN HILL DR	N/A	1	1	0	2	1	1	1	1	1	10
ROW 945	N/A	N/A	ROW Opportunity	Antioch	East	1.6 East Antioch Creek	N/A	N/A	ANTELOPE WAY	N/A	1	1	0	2	1	1	1	1	1	10
ROW 9493	N/A	N/A	ROW Opportunity	Antioch	East	1.6 East Antioch Creek	N/A	N/A	IRIS CT	N/A	1	1	0	2	1	1	1	1	1	10
ROW 9586	N/A	N/A	ROW Opportunity	Antioch	East	1.5 West Antioch Creek	N/A	N/A	JACKSON PL	N/A	0	1	1	2	1	1	1	1	1	10
ROW 961	N/A	N/A	ROW Opportunity	Antioch	East	1.4 Lower Marsh Creek	N/A	N/A	JUPITER CT	N/A	1	1	0	2	1	1	1	1	1	10
ROW 9613	N/A	N/A	ROW Opportunity	Antioch	Central	2.5 Kirker Creek	N/A	N/A	JAMES DONLON BLVD	N/A	1	1	0	2	1	1	1	1	1	10
planned 88	Lake Alhambra Sediment Mitigation Drainage Area 56	Antioch Regional Water Management	Planned Flood Control/Reservoir	Antioch	East	1.6 East Antioch Creek	N/A	N/A		2	2	1	1	1	1	2	0	0	0	10
Parcel 332353	N/A	N/A	Regional Opportunity	Antioch	East	1.6 East Antioch Creek	52161009	ANTIOCH CITY OF	N/A	0	0	1	0.5	3	1	1	1	1	1	9.5
Parcel 338126	N/A	N/A	Parcel-Based Opportunity	Antioch	East	1.5 West Antioch Creek	76261016	ANTIOCH CITY OF	N/A	0	1	1	0.5	2	1	1	1	1	1	9.5
Parcel 338369	N/A	N/A	Regional Opportunity	Antioch	East	1.5 West Antioch Creek	76031011	EAST BAY MUNICIPAL UTILITY DIS	N/A	0	0	1	0.5	3	1	1	1	1	1	9.5
Parcel 362474	N/A	N/A	Regional Opportunity	Antioch	East	1.5 West Antioch Creek	66010017	ANTIOCH CITY OF	N/A	1	2	0	1.5	3	0	0	1	1	1	9.5
ROW 18060	N/A	N/A	ROW Opportunity	Antioch	East	1.6 East Antioch Creek	N/A	N/A	SOMERSET PL	N/A	0	1	0.5	2	1	1	1	1	1	9.5
ROW 2336	N/A	N/A	ROW Opportunity	Antioch	East	1.5 West Antioch Creek	N/A	N/A	BULWER DR	N/A	0	1	0.5	2</						

db_index	Project Name	Stakeholder	Project Type	Jurisdiction	Planning Unit	Watershed	APN	Owner	Street Name	Size	Slope	Infiltration	Yield Class	Removes Pollutant Loads	Augments Water Supply	Provides Flood Control	Reestablishes Natural Drainage	Develops Open Space	Community	Total Score
Parcel 311172	N/A	N/A	Parcel-Based Opportunity	Antioch	East	1.6 East Antioch Creek	53590044	ANTIOCH CITY OF	N/A	0	1	1	0	2	1	1	1	1	1	9
Parcel 311440	N/A	N/A	Parcel-Based Opportunity	Antioch	East	1.5 West Antioch Creek	72430070	ANTIOCH CITY OF	N/A	0	1	1	0	2	1	1	1	1	1	9
Parcel 311819	N/A	N/A	Parcel-Based Opportunity	Antioch	East	1.6 East Antioch Creek	55110057	ANTIOCH CITY OF	N/A	0	1	1	0	2	1	1	1	1	1	9
Parcel 312046	N/A	N/A	Parcel-Based Opportunity	Antioch	East	1.6 East Antioch Creek	53140013	ANTIOCH CITY OF	N/A	0	1	1	0	2	1	1	1	1	1	9
Parcel 313053	N/A	N/A	Parcel-Based Opportunity	Antioch	East	1.6 East Antioch Creek	53520035	ANTIOCH CITY OF	N/A	0	1	1	0	2	1	1	1	1	1	9
Parcel 313111	N/A	N/A	Parcel-Based Opportunity	Antioch	East	1.6 East Antioch Creek	53650050	ANTIOCH CITY OF	N/A	0	1	1	0	2	1	1	1	1	1	9
Parcel 317055	N/A	N/A	Regional Opportunity	Antioch	East	1.6 East Antioch Creek	53540049	ANTIOCH CITY OF	N/A	0	0	1	0	3	1	1	1	1	1	9
Parcel 318127	N/A	N/A	Regional Opportunity	Antioch	East	1.6 East Antioch Creek	52281015	ANTIOCH CITY OF	N/A	0	0	1	0	3	1	1	1	1	1	9
Parcel 318887	N/A	N/A	Parcel-Based Opportunity	Antioch	East	1.5 West Antioch Creek	72011012	EAST BAY MUNICIPAL UTILITY DIS	N/A	0	1	1	0	2	1	1	1	1	1	9
Parcel 319299	N/A	N/A	Parcel-Based Opportunity	Antioch	East	1.5 West Antioch Creek	72011016	ANTIOCH CITY OF	N/A	0	1	1	0	2	1	1	1	1	1	9
Parcel 321098	N/A	N/A	Parcel-Based Opportunity	Antioch	East	1.6 East Antioch Creek	52042013	ANTIOCH CITY OF	N/A	0	1	1	0	2	1	1	1	1	1	9
Parcel 323495	N/A	N/A	Parcel-Based Opportunity	Antioch	East	1.6 East Antioch Creek	52440058	ANTIOCH CITY OF	N/A	0	1	1	0	2	1	1	1	1	1	9
Parcel 324425	N/A	N/A	Parcel-Based Opportunity	Antioch	East	1.6 East Antioch Creek	68632011	ANTIOCH CITY OF	N/A	0	1	1	0	2	1	1	1	1	1	9
Parcel 326557	N/A	N/A	Parcel-Based Opportunity	Antioch	Central	2.5 Kirker Creek	89540036	ANTIOCH CITY OF	N/A	0	1	1	0	2	1	1	1	1	1	9
Parcel 327048	N/A	N/A	Parcel-Based Opportunity	Antioch	East	1.5 West Antioch Creek	71231008	ANTIOCH CITY OF	N/A	0	1	1	0	2	1	1	1	1	1	9
Parcel 327448	N/A	N/A	Parcel-Based Opportunity	Antioch	Central	2.5 Kirker Creek	89550027	ANTIOCH CITY OF	N/A	0	1	1	0	2	1	1	1	1	1	9
Parcel 328440	N/A	N/A	Regional Opportunity	Antioch	Central	2.5 Kirker Creek	89580041	ANTIOCH CITY OF	N/A	0	0	1	0	3	1	1	1	1	1	9
Parcel 332087	N/A	N/A	Parcel-Based Opportunity	Antioch	East	1.5 West Antioch Creek	76251037	ANTIOCH CITY OF	N/A	0	0	1	1	2	1	1	1	1	1	9
Parcel 335910	N/A	N/A	Parcel-Based Opportunity	Antioch	East	1.5 West Antioch Creek	76661020	ANTIOCH CITY OF	N/A	0	0	1	1	2	1	1	1	1	1	9
Parcel 337008	N/A	N/A	Parcel-Based Opportunity	Antioch	East	1.5 West Antioch Creek	71021032	ANTIOCH CITY OF	N/A	0	1	1	0	2	1	1	1	1	1	9
Parcel 347401	N/A	N/A	Parcel-Based Opportunity	Antioch	East	1.6 East Antioch Creek	65262034	ANTIOCH CITY OF	N/A	0	1	1	0	2	1	1	1	1	1	9
Parcel 354608	N/A	N/A	Parcel-Based Opportunity	Antioch	East	1.6 East Antioch Creek	65102046	CCC FLOOD CONTROL & WATER CONS	N/A	1	0	1	0	2	1	1	1	1	1	9
Parcel 359686	N/A	N/A	Regional Opportunity	Antioch	East	1.6 East Antioch Creek	65010010	ANTIOCH CITY OF	N/A	1	2	0	1	3	0	0	0	1	1	9
Parcel 360626	N/A	N/A	Regional Opportunity	Antioch	East	1.5 West Antioch Creek	66010020	ANTIOCH CITY OF	N/A	1	2	0	1	3	0	0	0	1	1	9
Parcel 362763	N/A	N/A	Parcel-Based Opportunity	Antioch	East	1.5 West Antioch Creek	66010016	ANTIOCH CITY OF	N/A	2	2	0	2	1	0	0	0	1	1	9
ROW 1064	N/A	N/A	ROW Opportunity	Antioch	East	1.6 East Antioch Creek	N/A	N/A	ARAPHO WAY	N/A	0	1	0	2	1	1	1	1	1	9
ROW 1066	N/A	N/A	ROW Opportunity	Antioch	East	1.5 West Antioch Creek	N/A	N/A	ARBOL CT	N/A	0	1	0	2	1	1	1	1	1	9
ROW 10758	N/A	N/A	ROW Opportunity	Antioch	East	1.6 East Antioch Creek	N/A	N/A	LAUREL RD	N/A	0	1	0	2	1	1	1	1	1	9
ROW 10864	N/A	N/A	ROW Opportunity	Antioch	East	1.6 East Antioch Creek	N/A	N/A	LETRIM CT	N/A	0	1	0	2	1	1	1	1	1	9
ROW 10865	N/A	N/A	ROW Opportunity	Antioch	East	1.6 East Antioch Creek	N/A	N/A	LETRIM WAY	N/A	0	1	0	2	1	1	1	1	1	9
ROW 11331	N/A	N/A	ROW Opportunity	Antioch	East	1.5 West Antioch Creek	N/A	N/A	LOS PRADOS WAY	N/A	0	1	0	2	1	1	1	1	1	9
ROW 11570	N/A	N/A	ROW Opportunity	Antioch	East	1.5 West Antioch Creek	N/A	N/A	MAGELLAN CT	N/A	0	1	0	2	1	1	1	1	1	9
ROW 11595	N/A	N/A	ROW Opportunity	Antioch	East	1.5 West Antioch Creek	N/A	N/A	MAHUA WAY	N/A	0	1	0	2	1	1	1	1	1	9
ROW 11640	N/A	N/A	ROW Opportunity	Antioch	East	1.5 West Antioch Creek	N/A	N/A	MALAGA LN	N/A	0	1	0	2	1	1	1	1	1	9
ROW 11665	N/A	N/A	ROW Opportunity	Antioch	East	1.4 Lower Marsh Creek	N/A	N/A	MAMMOTH WAY	N/A	0	1	0	2	1	1	1	1	1	9
ROW 11818	N/A	N/A	ROW Opportunity	Antioch	East	1.4 Lower Marsh Creek	N/A	N/A	MARIGOLD WAY	N/A	0	1	0	2	1	1	1	1	1	9
ROW 11897	N/A	N/A	ROW Opportunity	Antioch	East	1.5 West Antioch Creek	N/A	N/A	MARBLEY CREEK DR	N/A	0	1	0	2	1	1	1	1	1	9
ROW 1207	N/A	N/A	ROW Opportunity	Antioch	East	1.6 East Antioch Creek	N/A	N/A	MONTECITO CT	N/A	0	1	0	2	1	1	1	1	1	9
ROW 12072	N/A	N/A	ROW Opportunity	Antioch	East	1.6 East Antioch Creek	N/A	N/A	MONTECITO CT	N/A	0	1	0	2	1	1	1	1	1	9
ROW 12093	N/A	N/A	ROW Opportunity	Antioch	East	1.5 West Antioch Creek	N/A	N/A	MAYFLOWER DR	N/A	0	1	0	2	1	1	1	1	1	9
ROW 12093	N/A	N/A	ROW Opportunity	Antioch	East	1.5 West Antioch Creek	N/A	N/A	MAYWOOD WAY	N/A	0	1	0	2	1	1	1	1	1	9
ROW 12157	N/A	N/A	ROW Opportunity	Antioch	East	1.5 West Antioch Creek	N/A	N/A	MCCORMICK CT	N/A	0	1	0	2	1	1	1	1	1	9
ROW 12351	N/A	N/A	ROW Opportunity	Antioch	East	1.6 East Antioch Creek	N/A	N/A	MENONA DR	N/A	0	1	0	2	1	1	1	1	1	9
ROW 12677	N/A	N/A	ROW Opportunity	Antioch	East	1.4 Lower Marsh Creek	N/A	N/A	MOHICAN WAY	N/A	0	1	0	2	1	1	1	1	1	9
ROW 12701	N/A	N/A	ROW Opportunity	Antioch	East	1.6 East Antioch Creek	N/A	N/A	MONAGHAN WAY	N/A	0	1	0	2	1	1	1	1	1	9
ROW 12717	N/A	N/A	ROW Opportunity	Antioch	East	1.5 West Antioch Creek	N/A	N/A	MONITOR PASS WAY	N/A	0	1	0	2	1	1	1	1	1	9
ROW 12746	N/A	N/A	ROW Opportunity	Antioch	East	1.6 East Antioch Creek	N/A	N/A	MONTARA DR	N/A	0	1	0	2	1	1	1	1	1	9
ROW 12788	N/A	N/A	ROW Opportunity	Antioch	East	1.4 Lower Marsh Creek	N/A	N/A	MONTECITO CT	N/A	0	1	0	2	1	1	1	1	1	9
ROW 12991	N/A	N/A	ROW Opportunity	Antioch	East	1.6 East Antioch Creek	N/A	N/A	MOUNT HAMILTON DR	N/A	0	1	0	2	1	1	1	1	1	9
ROW 13088	N/A	N/A	ROW Opportunity	Antioch	East	1.4 Lower Marsh Creek	N/A	N/A	MT WILSON CT	N/A	0	1	0	2	1	1	1	1	1	9
ROW 13366	N/A	N/A	ROW Opportunity	Antioch	East	1.5 West Antioch Creek	N/A	N/A	NAVARRO CT	N/A	0	1	0	2	1	1	1	1	1	9
ROW 1349	N/A	N/A	ROW Opportunity	Antioch	East	1.6 East Antioch Creek	N/A	N/A	AUBREY CT	N/A	0	1	0	2	1	1	1	1	1	9
ROW 13495	N/A	N/A	ROW Opportunity	Antioch	East	1.5 West Antioch Creek	N/A	N/A	NOAKES WAY	N/A	0	1	0	2	1	1	1	1	1	9
ROW 13571	N/A	N/A	ROW Opportunity	Antioch	East	1.6 East Antioch Creek	N/A	N/A	NORTHEDGE CT	N/A	0	1	0	2	1	1	1	1	1	9
ROW 13598	N/A	N/A	ROW Opportunity	Antioch	East	1.5 West Antioch Creek	N/A	N/A	NORTONVILLE CT	N/A	0	1	0	2	1	1	1	1	1	9
ROW 13673	N/A	N/A	ROW Opportunity	Antioch	East	1.4 Lower Marsh Creek	N/A	N/A	OAK CREST CT	N/A	0	1	0	2	1	1	1	1	1	9
ROW 13730	N/A	N/A	ROW Opportunity	Antioch	East	1.5 West Antioch Creek	N/A	N/A	OAK KNOLL ST	N/A	0	1	0	2	1	1	1	1	1	9
ROW 13870	N/A	N/A	ROW Opportunity	Antioch	East	1.4 Lower Marsh Creek	N/A	N/A	OBSERVATION CT	N/A	0	1	0	2	1	1	1	1	1	9
ROW 14464	N/A	N/A	ROW Opportunity	Antioch	East	1.6 East Antioch Creek	N/A	N/A	PARKLAND CT	N/A	0	1	0	2	1	1	1	1	1	9
ROW 14743	N/A	N/A	ROW Opportunity	Antioch	East	1.5 West Antioch Creek	N/A	N/A	PETT PEAK CT	N/A	0	1	0	2	1	1	1	1	1	9
ROW 14877	N/A	N/A	ROW Opportunity	Antioch	East	1.5 West Antioch Creek	N/A	N/A	PINEHAVEN WAY	N/A	0	1	0	2	1	1	1	1	1	9
ROW 15224	N/A	N/A	ROW Opportunity	Antioch	East	1.5 West Antioch Creek	N/A	N/A	PRAY CT	N/A	0	1	0	2	1	1	1	1	1	9
ROW 15250	N/A	N/A	ROW Opportunity	Antioch	East	1.4 Lower Marsh Creek	N/A	N/A	PREWETT RANCH RD	N/A	0	1	0	2	1	1	1	1	1	9
ROW 15459	N/A	N/A	ROW Opportunity	Antioch	East	1.6 East Antioch Creek	N/A	N/A	RACHEL CT	N/A	0	1	0	2	1	1	1	1	1	9
ROW 15551	N/A	N/A	ROW Opportunity	Antioch	East	1.5 West Antioch Creek	N/A	N/A	RANCHO HOLLOW WAY	N/A	0	1	0	2	1	1	1	1	1	9
ROW 15615	N/A	N/A	ROW Opportunity	Antioch	East	1.6 East Antioch Creek	N/A	N/A	RATHORUM WAY	N/A	0	1	0	2	1	1	1	1	1	9
ROW 15690	N/A	N/A	ROW Opportunity	Antioch	East	1.5 West Antioch Creek	N/A	N/A	REBUD WAY	N/A	0	1	0	2	1	1	1	1	1	9
ROW 15808	N/A	N/A	ROW Opportunity	Antioch	East	1.5 West Antioch Creek	N/A	N/A	RENAISSANCE CT	N/A	0	1	0	2	1	1	1	1	1	9
ROW 16062	N/A	N/A	ROW Opportunity	Antioch	Central	2.5 Kirker Creek	N/A	N/A	ROBERTS CT	N/A	0	1	0	2	1	1	1	1	1	9
ROW 16129	N/A	N/A	ROW Opportunity	Antioch	East	1.5 West Antioch Creek	N/A	N/A	ROCKWALL WAY	N/A	0	1	0	2	1	1	1	1	1	9
ROW 16149	N/A	N/A	ROW Opportunity	Antioch	East	1.6 East Antioch Creek	N/A	N/A	ROEBUCK WAY	N/A	0	1	0	2	1	1	1	1	1	9
ROW 16315	N/A	N/A	ROW Opportunity	Antioch	East	1.6 East Antioch Creek	N/A	N/A	ROUNDUP WAY	N/A	0	1	0	2	1	1	1	1	1	9
ROW 1636	N/A	N/A	ROW Opportunity	Antioch	East	1.6 East Antioch Creek	N/A	N/A	BARMOUTH CT	N/A	0	1	0	2	1	1	1	1	1	9
ROW 16714	N/A	N/A	ROW Opportunity	Antioch	East	1.6 East Antioch Creek	N/A	N/A	SAGEBUSH DR	N/A	0	1	0	2	1	1	1	1	1	9
ROW 16945	N/A	N/A	ROW Opportunity	Antioch	East	1.5 West Antioch Creek	N/A	N/A	SAN SIMON CT	N/A	0	1	0	2	1	1	1	1	1	9
ROW 1699	N/A	N/A	ROW Opportunity	Antioch	East	1.6 East Antioch Creek	N/A	N/A	SASALT CT	N/A	0	1	0	2	1	1	1	1	1	9
ROW 17017	N/A	N/A	ROW Opportunity	Antioch	East	1.5 West Antioch Creek	N/A	N/A	SANDSTONE CT	N/A	0	1	0	2	1	1	1	1	1	9
ROW 17367	N/A	N/A	ROW Opportunity	Antioch	East	1.6 East Antioch Creek	N/A	N/A	SELKIRK CT	N/A	0	1	0	2	1	1	1	1	1	9
ROW 17829	N/A	N/A	ROW Opportunity	Antioch	East	1.5 West Antioch Creek	N/A	N/A	SILVERADO DR	N/A	0	1	0	2	1	1	1	1	1	9
ROW 17842	N/A	N/A	ROW Opportunity	Antioch	East	1.6 East Antioch Creek	N/A	N/A	SILVERCREST WAY</											

db_index	Project Name	Stakeholder	Project Type	Jurisdiction	Planning Unit	Watershed	APN	Owner	Street Name	Size	Slope	Infiltration	Yield Class	Removes Pollutant Loads	Augments Water Supply	Provides Flood Control	Reestablishes Natural Drainage	Develops Open Space	Community	Total Score
ROW 3676	N/A	N/A	ROW Opportunity	Antioch	East	1.5 West Antioch Creek	N/A	N/A	CASITAS CT	N/A	0	1	0	2	1	1	1	1	1	9
ROW 3809	N/A	N/A	ROW Opportunity	Antioch	East	1.6 East Antioch Creek	N/A	N/A	CEDAR POINT WAY	N/A	0	1	0	2	1	1	1	1	1	9
ROW 3818	N/A	N/A	ROW Opportunity	Antioch	East	1.6 East Antioch Creek	N/A	N/A	CEDAR PT WAY	N/A	0	1	0	2	1	1	1	1	1	9
ROW 3990	N/A	N/A	ROW Opportunity	Antioch	East	1.6 East Antioch Creek	N/A	N/A	CHAPARRAL CT	N/A	0	1	0	2	1	1	1	1	1	9
ROW 4101	N/A	N/A	ROW Opportunity	Antioch	East	1.5 West Antioch Creek	N/A	N/A	CHERRY POINT CT	N/A	0	1	0	2	1	1	1	1	1	9
ROW 4186	N/A	N/A	ROW Opportunity	Antioch	East	1.4 Lower Marsh Creek	N/A	N/A	CHINOOK WAY	N/A	0	1	0	2	1	1	1	1	1	9
ROW 4460	N/A	N/A	ROW Opportunity	Antioch	East	1.6 East Antioch Creek	N/A	N/A	CLYDESDALE WAY	N/A	0	1	0	2	1	1	1	1	1	9
ROW 4515	N/A	N/A	ROW Opportunity	Antioch	East	1.5 West Antioch Creek	N/A	N/A	COLFAX WAY	N/A	0	1	0	2	1	1	1	1	1	9
ROW 4574	N/A	N/A	ROW Opportunity	Antioch	East	1.6 East Antioch Creek	N/A	N/A	COMANCHE WAY	N/A	0	1	0	2	1	1	1	1	1	9
ROW 4686	N/A	N/A	ROW Opportunity	Antioch	East	1.5 West Antioch Creek	N/A	N/A	CONTRA LOMA BLVD	N/A	0	1	0	2	1	1	1	1	1	9
ROW 4738	N/A	N/A	ROW Opportunity	Antioch	East	1.6 East Antioch Creek	N/A	N/A	CORDOBA WAY	N/A	0	1	0	2	1	1	1	1	1	9
ROW 5026	N/A	N/A	ROW Opportunity	Antioch	East	1.5 West Antioch Creek	N/A	N/A	CREEKSIDE DR	N/A	0	1	0	2	1	1	1	1	1	9
ROW 5345	N/A	N/A	ROW Opportunity	Antioch	East	1.5 West Antioch Creek	N/A	N/A	DALLAS RANCH RD	N/A	0	1	0	2	1	1	1	1	1	9
ROW 5546	N/A	N/A	ROW Opportunity	Antioch	East	1.6 East Antioch Creek	N/A	N/A	DEERFIELD DR	N/A	0	1	0	2	1	1	1	1	1	9
ROW 5551	N/A	N/A	ROW Opportunity	Antioch	East	1.6 East Antioch Creek	N/A	N/A	DEERMEADOW WAY	N/A	0	1	0	2	1	1	1	1	1	9
ROW 5844	N/A	N/A	ROW Opportunity	Antioch	East	1.5 West Antioch Creek	N/A	N/A	DIMAGGIO WAY	N/A	0	1	0	2	1	1	1	1	1	9
ROW 5854	N/A	N/A	ROW Opportunity	Antioch	East	1.6 East Antioch Creek	N/A	N/A	DIORITE CT	N/A	0	1	0	2	1	1	1	1	1	9
ROW 597	N/A	N/A	ROW Opportunity	Antioch	East	1.6 East Antioch Creek	N/A	N/A	ALEXIS CT	N/A	0	1	0	2	1	1	1	1	1	9
ROW 6026	N/A	N/A	ROW Opportunity	Antioch	East	1.5 West Antioch Creek	N/A	N/A	DOVE CT	N/A	0	1	0	2	1	1	1	1	1	9
Parcel 6324	N/A	N/A	ROW Opportunity	Antioch	East	1.6 East Antioch Creek	N/A	N/A	EAGLE RIDGE DR	N/A	0	1	0	2	1	1	1	1	1	9
ROW 6331	N/A	N/A	ROW Opportunity	Antioch	East	1.5 West Antioch Creek	N/A	N/A	EAGLERIDGE CT	N/A	0	1	0	2	1	1	1	1	1	9
ROW 6629	N/A	N/A	ROW Opportunity	Antioch	East	1.6 East Antioch Creek	N/A	N/A	ELENA CT	N/A	0	1	0	2	1	1	1	1	1	9
ROW 6953	N/A	N/A	ROW Opportunity	Antioch	East	1.4 Lower Marsh Creek	N/A	N/A	EXCELSIOR CT	N/A	0	1	0	2	1	1	1	1	1	9
ROW 7129	N/A	N/A	ROW Opportunity	Antioch	East	1.6 East Antioch Creek	N/A	N/A	FELDSPAR CT	N/A	0	1	0	2	1	1	1	1	1	9
ROW 7223	N/A	N/A	ROW Opportunity	Antioch	East	1.4 Lower Marsh Creek	N/A	N/A	FINGER PEAK CT	N/A	0	1	0	2	1	1	1	1	1	9
ROW 7309	N/A	N/A	ROW Opportunity	Antioch	East	1.6 East Antioch Creek	N/A	N/A	FLINTROCK DR	N/A	0	1	0	2	1	1	1	1	1	9
ROW 7530	N/A	N/A	ROW Opportunity	Antioch	East	1.5 West Antioch Creek	N/A	N/A	FREEMAN CT	N/A	0	1	0	2	1	1	1	1	1	9
ROW 8281	N/A	N/A	ROW Opportunity	Antioch	East	1.5 West Antioch Creek	N/A	N/A	GREENSBORO WAY	N/A	0	1	0	2	1	1	1	1	1	9
ROW 8333	N/A	N/A	ROW Opportunity	Antioch	East	1.6 East Antioch Creek	N/A	N/A	GREYSTONE CT	N/A	0	1	0	2	1	1	1	1	1	9
ROW 8449	N/A	N/A	ROW Opportunity	Antioch	East	1.4 Lower Marsh Creek	N/A	N/A	HALF MOON WAY	N/A	0	1	0	2	1	1	1	1	1	9
ROW 8491	N/A	N/A	ROW Opportunity	Antioch	East	1.5 West Antioch Creek	N/A	N/A	HAMLIN DR	N/A	0	1	0	2	1	1	1	1	1	9
ROW 8536	N/A	N/A	ROW Opportunity	Antioch	East	1.6 East Antioch Creek	N/A	N/A	HAP ARNOLD ST	N/A	0	1	0	2	1	1	1	1	1	9
ROW 8900	N/A	N/A	ROW Opportunity	Antioch	East	1.6 East Antioch Creek	N/A	N/A	HEREFORD CT	N/A	0	1	0	2	1	1	1	1	1	9
ROW 9073	N/A	N/A	ROW Opportunity	Antioch	East	1.6 East Antioch Creek	N/A	N/A	HILLCREST CROSSROADS	N/A	0	1	0	2	1	1	1	1	1	9
ROW 9459	N/A	N/A	ROW Opportunity	Antioch	East	1.4 Lower Marsh Creek	N/A	N/A	INEZ WAY	N/A	0	1	0	2	1	1	1	1	1	9
ROW 9883	N/A	N/A	ROW Opportunity	Antioch	East	1.4 Lower Marsh Creek	N/A	N/A	KAISER CT	N/A	0	1	0	2	1	1	1	1	1	9
ROW 9991	N/A	N/A	ROW Opportunity	Antioch	East	1.4 Lower Marsh Creek	N/A	N/A	KELSEY PEAK WAY	N/A	0	1	0	2	1	1	1	1	1	9
planned_80	Oakley and Trembath Detention Basins (#207)	East Contra Costa County Integrated Regional Water Management	Planned Water Quality Basin	Antioch	East	1.6 East Antioch Creek	N/A	N/A	N/A	2	2	0	0	3	0	1	0	1	0	9
planned_273	West Antioch Creek Flood Mitigation and Restoration	City of Antioch	Planned Creek/Marsh Restoration	Antioch	East	1.6 East Antioch Creek	N/A	N/A	N/A	2	1	0	0.5	0	0	0	2	2	2	9.5
Parcel 304619	N/A	N/A	Parcel-Based Opportunity	Antioch	East	1.5 West Antioch Creek	55260086	ANTIOCH CITY OF	N/A	0	0	1	0.5	2	N/A	1	1	1	1	8.5
Parcel 327398	N/A	N/A	Regional Opportunity	Antioch	East	1.6 East Antioch Creek	52061052	ANTIOCH CITY OF	N/A	1	2	0	0.5	3	0	0	1	1	1	8.5
planned_85	Drainage Area 55 - West Antioch Creek Channel Improvements	East Contra Costa County Integrated Regional Water Management	Planned Lined Bioretention	Antioch	East	1.5 West Antioch Creek	N/A	N/A	N/A	2	2	1	0.5	1	0	0	0	1	1	8.5
Parcel 303362	N/A	N/A	Parcel-Based Opportunity	Antioch	East	1.5 West Antioch Creek	55500047	ANTIOCH CITY OF	N/A	0	0	1	0	2	1	1	1	1	1	8
Parcel 303192	N/A	N/A	Parcel-Based Opportunity	Antioch	East	1.6 East Antioch Creek	95410053	ANTIOCH CITY OF	N/A	0	0	1	0	2	1	1	1	1	1	8
Parcel 306837	N/A	N/A	Parcel-Based Opportunity	Antioch	East	1.6 East Antioch Creek	53060020	ANTIOCH CITY OF	N/A	0	0	1	0	2	1	1	1	1	1	8
Parcel 314381	N/A	N/A	Parcel-Based Opportunity	Antioch	East	1.6 East Antioch Creek	53520036	ANTIOCH CITY OF	N/A	0	0	1	0	2	1	1	1	1	1	8
Parcel 316330	N/A	N/A	Parcel-Based Opportunity	Antioch	East	1.5 West Antioch Creek	72141011	ANTIOCH CITY OF	N/A	0	0	1	0	2	1	1	1	1	1	8
Parcel 319045	N/A	N/A	Parcel-Based Opportunity	Antioch	East	1.6 East Antioch Creek	52321018	ANTIOCH CITY OF	N/A	0	0	1	0	2	1	1	1	1	1	8
Parcel 319754	N/A	N/A	Parcel-Based Opportunity	Antioch	East	1.6 East Antioch Creek	52295020	ANTIOCH CITY OF	N/A	0	0	1	0	2	1	1	1	1	1	8
Parcel 325512	N/A	N/A	Parcel-Based Opportunity	Antioch	East	1.6 East Antioch Creek	68631022	ANTIOCH CITY OF	N/A	0	0	1	0	2	1	1	1	1	1	8
Parcel 327740	N/A	N/A	Parcel-Based Opportunity	Antioch	East	1.6 East Antioch Creek	68472001	ANTIOCH CITY OF	N/A	0	0	1	0	2	1	1	1	1	1	8
Parcel 328075	N/A	N/A	Parcel-Based Opportunity	Antioch	East	1.6 East Antioch Creek	52212028	ANTIOCH CITY OF	N/A	0	0	1	0	2	1	1	1	1	1	8
Parcel 334488	N/A	N/A	Parcel-Based Opportunity	Antioch	East	1.6 East Antioch Creek	52013011	ANTIOCH CITY OF	N/A	0	0	1	0	2	1	1	1	1	1	8
Parcel 353595	N/A	N/A	Parcel-Based Opportunity	Antioch	East	1.6 East Antioch Creek	67092001	ANTIOCH CITY OF	N/A	2	2	0	1	1	0	0	2	2	2	9.5
planned_450	Upper Markley Creek restoration	City of Antioch	Planned Creek/Marsh Restoration	Antioch	East	1.5 West Antioch Creek	N/A	N/A	N/A	2	0	1	0.5	0	N/A	0	0	2	2	8
Parcel 354353	N/A	N/A	Parcel-Based Opportunity	Antioch	East	1.7 East County Delta Drainages	51100032	ANTIOCH YOUTH SPORTS COMPLEX	N/A	2	2	0	0.5	1	0	0	0	1	1	7.5
Parcel 337497	N/A	N/A	Parcel-Based Opportunity	Antioch	East	1.6 East Antioch Creek	52030022	CCC FLOOD CONTROL & WATER CONS	N/A	2	2	0	0	1	N/A	0	0	1	1	7
Parcel 362363	N/A	N/A	Parcel-Based Opportunity	Antioch	East	1.5 West Antioch Creek	66010018	ANTIOCH CITY OF	N/A	0	2	0	2	1	0	0	0	1	1	7
ROW 16293	N/A	N/A	ROW Opportunity	Antioch	East	1.6 East Antioch Creek	N/A	N/A	ROSSI AVE	N/A	2	0	1	1	1	0	0	1	1	6.5
ROW 16602	N/A	N/A	ROW Opportunity	Antioch	East	1.6 East Antioch Creek	N/A	N/A	S LAKE CT	N/A	2	0	1	1	0	0	0	1	1	6.5
ROW 16604	N/A	N/A	ROW Opportunity	Antioch	East	1.6 East Antioch Creek	N/A	N/A	S LAKE PL	N/A	2	0	1	1	0	0	0	1	1	6.5
ROW 18064	N/A	N/A	ROW Opportunity	Antioch	Central	1.5 Kiker Creek	N/A	N/A	SOMERSVILLE RD	N/A	2	0	1	1	0	0	0	1	1	6.5
ROW 18999	N/A	N/A	ROW Opportunity	Antioch	East	1.5 West Antioch Creek	N/A	N/A	SYCAMORE DR	N/A	2	0	1	1	0	0	0	1	1	6.5
ROW 20385	N/A	N/A	ROW Opportunity	Antioch	East	1.6 East Antioch Creek	N/A	N/A	W 18TH ST	N/A	2	0	1	1	0	0	0	1	1	6.5
ROW 20399	N/A	N/A	ROW Opportunity	Antioch	East	1.5 West Antioch Creek	N/A	N/A	W 4TH ST	N/A	2	0	1	1	0	0	0	1	1	6.5
ROW 20404	N/A	N/A	ROW Opportunity	Antioch	East	1.5 West Antioch Creek	N/A	N/A	W 6TH ST	N/A	2	0	1	1	0	0	0	1	1	6.5
ROW 350	N/A	N/A	ROW Opportunity	Antioch	East	1.6 East Antioch Creek	N/A	N/A	A ST	N/A	2	0	1	1	0	0	0	1	1	6.5
ROW 614	N/A	N/A	ROW Opportunity	Antioch	East	1.6 East Antioch Creek	N/A	N/A	ALHAMBRA CT	N/A	2	0	1	1	0	0	0	1	1	6.5
ROW 6211	N/A	N/A	ROW Opportunity	Antioch	East	1.6 East Antioch Creek	N/A	N/A	E 18TH ST	N/A	2	0	1	1	0	0	0	1	1	6.5
ROW 6287	N/A	N/A	ROW Opportunity	Antioch	East	1.5 West Antioch Creek	N/A	N/A	E ST	N/A	2	0	1	1	0	0	0	1	1	6.5
ROW 9575	N/A	N/A	ROW Opportunity	Antioch	East	1.5 West Antioch Creek	N/A	N/A	J ST	N/A	2	0	1	1	0	0	0	1	1	6.5
ROW 9878	N/A	N/A	ROW Opportunity	Antioch	East	1.5 West Antioch Creek	N/A	N/A	K ST	N/A	2	0	1	1	0	0	0	1	1	6.5
ROW 20366	N/A	N/A	ROW Opportunity	Antioch	East	1.5 West Antioch Creek	N/A	N/A	W 10TH ST	N/A	2	0	0.5	1	0	0	0	1	1	6.5
ROW 2859	N/A	N/A	ROW Opportunity	Antioch	East	1.5 West Antioch Creek	N/A	N/A	BUCHANAN RD	N/A	2	0	0.5	1	0	0	0	1	1	6.5
Parcel 325018	N/A	N/A	Parcel-Based Opportunity	Antioch	East	1.6 East Antioch Creek	52490066	ANTIOCH CITY OF	N/A	2	1	0	0	1	N/A	0	0	1	1	6
Parcel 344429	N/A	N/A	Parcel-Based Opportunity	Antioch	East	1.6 East Antioch Creek	51170036	CCC FLOOD CONTROL & WATER CONS	N/A	2	1	0	0	1	0	0	0	1	1	6
Parcel 349172	N/A	N/A	Parcel-Based Opportunity	Antioch	East	1.6 East Antioch Creek	51310086	ANTIOCH CITY OF	N/A	2	1	0	0	1	0	0	0	1	1	6
Parcel 352565	N/A	N/A	Parcel-Based Opportunity	Antioch	East	1.6 East Antioch Creek	65244022	ANTIOCH CITY OF	N/A	0	2	0	1	1	0	0	0	1	1	6
ROW 18066	N/A	N/A	ROW Opportunity	Antioch	East	2.5 Kiker Creek	N/A	N/A	SOMERSVILLE RD	N/A	2	0	0.5	1	0	0	0	1	1	6
ROW 20995	N/A																			

BRENTWOOD

Municipal contact for information about the project list:

Aman Grewal agrewal@brentwoodca.gov

db_index	Project Name	Stakeholder	Project Type	Jurisdiction	Planning Unit	Watershed	APN	Owner	Street Name
Parcel_266134	N/A		Parcel-Based Opportunity	Brentwood	East	1.4 Lower Marsh Creek	10160034	BRENTWOOD CITY OF	N/A
planned_24	Brentwood Boulevard Widening North - Phase II	City of Brentwood	Planned Unlined Swale	Brentwood	East	1.4 Lower Marsh Creek	N/A	N/A	N/A
Parcel_298115	N/A	N/A	Regional Opportunity	Brentwood	East	1.4 Lower Marsh Creek	18100043	BRENTWOOD UNION SCHOOL DIST	N/A
Parcel_301814	N/A	N/A	Regional Opportunity	Brentwood	East	1.4 Lower Marsh Creek	18610086	BRENTWOOD CITY OF	N/A
planned_250	Detention basin on Fairview Avenue at UPRR	American Rivers Marsh Creek Watershed Workshop	Planned Unlined Bioretention	Brentwood	East	1.4 Lower Marsh Creek	N/A	N/A	N/A
Parcel_267607	N/A	N/A	Parcel-Based Opportunity	Brentwood	East	1.4 Lower Marsh Creek	10150073	BRENTWOOD UNION ELEM SCH DIST	N/A
Parcel_271881	N/A	N/A	Parcel-Based Opportunity	Brentwood	East	1.4 Lower Marsh Creek	12142015	BRENTWOOD CITY OF	N/A
Parcel_276457	N/A	N/A	Regional Opportunity	Brentwood	East	1.4 Lower Marsh Creek	13041011	BRENTWOOD CITY OF	N/A
Parcel_277053	N/A	N/A	Regional Opportunity	Brentwood	East	1.4 Lower Marsh Creek	13240010	SAN FRANCISCO BART DISTRICT	N/A
Parcel_305388	N/A	N/A	Parcel-Based Opportunity	Brentwood	East	1.4 Lower Marsh Creek	18540062	BRENTWOOD CITY OF	N/A
Parcel_305413	N/A	N/A	Regional Opportunity	Brentwood	East	1.4 Lower Marsh Creek	18370069	BRENTWOOD CITY OF	N/A
ROW_8535	N/A	N/A	ROW Opportunity	Brentwood	East	1.4 Lower Marsh Creek	N/A	N/A	HANSON LN
planned_236	Detention basin near Apple Hill Park	American Rivers Marsh Creek Watershed Workshop	Planned Unlined Bioretention	Brentwood	East	1.4 Lower Marsh Creek	N/A	N/A	N/A
planned_25	Brentwood Boulevard Widening North - Phase III	City of Brentwood	Planned Unlined Swale	Brentwood	East	1.4 Lower Marsh Creek	N/A	N/A	N/A
planned_26	Brentwood Boulevard Widening - South	City of Brentwood	Planned Unlined Swale	Brentwood	East	1.4 Lower Marsh Creek	N/A	N/A	N/A
Parcel_271849	N/A	N/A	Regional Opportunity	Brentwood	East	1.4 Lower Marsh Creek	12390018	BRENTWOOD CITY OF	N/A
Parcel_273796	N/A	N/A	Regional Opportunity	Brentwood	East	1.4 Lower Marsh Creek	13232006	BRENTWOOD CITY OF	N/A
Parcel_277678	N/A	N/A	Regional Opportunity	Brentwood	East	1.4 Lower Marsh Creek	17210029	BRENTWOOD CITY OF	N/A
Parcel_282937	N/A	N/A	Regional Opportunity	Brentwood	East	1.4 Lower Marsh Creek	17450065	BRENTWOOD CITY OF	N/A
Parcel_283799	N/A	N/A	Regional Opportunity	Brentwood	East	1.4 Lower Marsh Creek	19110023	CONTRA COSTA WATER DISTRICT	N/A
Parcel_284227	N/A	N/A	Regional Opportunity	Brentwood	East	1.4 Lower Marsh Creek	19082008	BRENTWOOD CITY OF	N/A
Parcel_284769	N/A	N/A	Regional Opportunity	Brentwood	East	1.4 Lower Marsh Creek	17500057	BRENTWOOD CITY OF	N/A
Parcel_284849	N/A	N/A	Regional Opportunity	Brentwood	East	1.4 Lower Marsh Creek	19760057	BRENTWOOD CITY OF	N/A
Parcel_289779	N/A	N/A	Regional Opportunity	Brentwood	East	1.4 Lower Marsh Creek	16200003	EAST BAY MUNICIPAL UTILITY DIS	N/A
Parcel_294872	N/A	N/A	Regional Opportunity	Brentwood	East	1.4 Lower Marsh Creek	19700032	BRENTWOOD CITY OF	N/A
ROW_11236	N/A	N/A	ROW Opportunity	Brentwood	East	1.4 Lower Marsh Creek	N/A	N/A	LONE TREE WAY
ROW_1222	N/A	N/A	ROW Opportunity	Brentwood	East	1.4 Lower Marsh Creek	N/A	N/A	ARROYO SECO RD
ROW_14075	N/A	N/A	ROW Opportunity	Brentwood	East	1.4 Lower Marsh Creek	N/A	N/A	ORCHARD DR
ROW_14076	N/A	N/A	ROW Opportunity	Brentwood	East	1.4 Lower Marsh Creek	N/A	N/A	ORCHARD DR
ROW_18144	N/A	N/A	ROW Opportunity	Brentwood	East	1.4 Lower Marsh Creek	N/A	N/A	SOUTHWOOD DR
ROW_20223	N/A	N/A	ROW Opportunity	Brentwood	East	1.4 Lower Marsh Creek	N/A	N/A	VILLA TER
ROW_5291	N/A	N/A	ROW Opportunity	Brentwood	East	1.4 Lower Marsh Creek	N/A	N/A	DAINTY AVE
ROW_6285	N/A	N/A	ROW Opportunity	Brentwood	East	1.4 Lower Marsh Creek	N/A	N/A	E SIMS RD
ROW_6696	N/A	N/A	ROW Opportunity	Brentwood	East	1.4 Lower Marsh Creek	N/A	N/A	ELM ST
ROW_7233	N/A	N/A	ROW Opportunity	Brentwood	East	1.4 Lower Marsh Creek	N/A	N/A	FR ST
Parcel_100805	N/A	N/A	Regional Opportunity	Brentwood	East	1.4 Lower Marsh Creek	7110011	CONTRA COSTA WATER DISTRICT	N/A
Parcel_265883	N/A	N/A	Regional Opportunity	Brentwood	East	1.4 Lower Marsh Creek	10110123	BRENTWOOD CITY OF	N/A
Parcel_265988	N/A	N/A	Parcel-Based Opportunity	Brentwood	East	1.4 Lower Marsh Creek	10650042	BRENTWOOD CITY OF	N/A
Parcel_266049	N/A	N/A	Regional Opportunity	Brentwood	East	1.4 Lower Marsh Creek	10420069	BRENTWOOD CITY OF	N/A
Parcel_266354	N/A	N/A	Regional Opportunity	Brentwood	East	1.4 Lower Marsh Creek	10360112	BRENTWOOD CITY OF	N/A
Parcel_266617	N/A	N/A	Parcel-Based Opportunity	Brentwood	East	1.8 East County Delta Drainages	10160037	LIBERTY UNION HIGH SCHOOL DIST	N/A
Parcel_266995	N/A	N/A	Parcel-Based Opportunity	Brentwood	East	1.4 Lower Marsh Creek	7100028	BRENTWOOD CITY OF	N/A
Parcel_267287	N/A	N/A	Parcel-Based Opportunity	Brentwood	East	1.4 Lower Marsh Creek	7100104	BRENTWOOD UNION SCHOOL DIST	N/A
Parcel_267941	N/A	N/A	Parcel-Based Opportunity	Brentwood	East	1.4 Lower Marsh Creek	10030023	BRENTWOOD CITY OF	N/A
Parcel_267955	N/A	N/A	Parcel-Based Opportunity	Brentwood	East	1.4 Lower Marsh Creek	10700060	BRENTWOOD CITY OF	N/A
Parcel_268337	N/A	N/A	Parcel-Based Opportunity	Brentwood	East	1.4 Lower Marsh Creek	10020030	CONTRA COSTA WATER DISTRICT	N/A
Parcel_268956	N/A	N/A	Parcel-Based Opportunity	Brentwood	East	1.4 Lower Marsh Creek	7100121	LIBERTY UNION HIGH SCHOOL DIST	N/A
Parcel_269106	N/A	N/A	Regional Opportunity	Brentwood	East	1.8 East County Delta Drainages	10470074	BRENTWOOD CITY OF	N/A
Parcel_269293	N/A	N/A	Parcel-Based Opportunity	Brentwood	East	1.4 Lower Marsh Creek	7100096	BRENTWOOD CITY OF	N/A
Parcel_269309	N/A	N/A	Parcel-Based Opportunity	Brentwood	East	1.4 Lower Marsh Creek	7100099	LIBERTY UNION HIGH SCHOOL DIST	N/A
Parcel_269326	N/A	N/A	Parcel-Based Opportunity	Brentwood	East	1.4 Lower Marsh Creek	7100074	BRENTWOOD CITY OF	N/A
Parcel_270611	N/A	N/A	Parcel-Based Opportunity	Brentwood	East	1.4 Lower Marsh Creek	12130005	BRENTWOOD CITY OF	N/A
Parcel_271011	N/A	N/A	Parcel-Based Opportunity	Brentwood	East	1.4 Lower Marsh Creek	19120036	BRENTWOOD CITY OF	N/A
Parcel_271762	N/A	N/A	Regional Opportunity	Brentwood	East	1.4 Lower Marsh Creek	12360031	BRENTWOOD CITY OF	N/A
Parcel_271956	N/A	N/A	Parcel-Based Opportunity	Brentwood	East	1.4 Lower Marsh Creek	12130008	BRENTWOOD UNION SCHOOL DIST	N/A
Parcel_272835	N/A	N/A	Parcel-Based Opportunity	Brentwood	East	1.4 Lower Marsh Creek	19150039	BRENTWOOD CITY OF	N/A
Parcel_274181	N/A	N/A	Parcel-Based Opportunity	Brentwood	East	1.4 Lower Marsh Creek	19150028	BRENTWOOD UNION SCHOOL DIST	N/A
Parcel_274836	N/A	N/A	Regional Opportunity	Brentwood	East	1.4 Lower Marsh Creek	12020003	BRENTWOOD CITY OF	N/A
Parcel_274913	N/A	N/A	Parcel-Based Opportunity	Brentwood	East	1.4 Lower Marsh Creek	19150099	BRENTWOOD CITY OF	N/A
Parcel_276451	N/A	N/A	Regional Opportunity	Brentwood	East	1.4 Lower Marsh Creek	13212004	UNITED STATES POSTAL SERVICE	N/A
Parcel_276506	N/A	N/A	Parcel-Based Opportunity	Brentwood	East	1.4 Lower Marsh Creek	13041012	BRENTWOOD CITY OF	N/A
Parcel_277197	N/A	N/A	Parcel-Based Opportunity	Brentwood	East	1.4 Lower Marsh Creek	19130073	BRENTWOOD CITY OF	N/A
Parcel_277275	N/A	N/A	Regional Opportunity	Brentwood	East	1.4 Lower Marsh Creek	13212010	LIBERTY UNION HIGH SCHOOL DIST	N/A
Parcel_278390	N/A	N/A	Regional Opportunity	Brentwood	East	1.4 Lower Marsh Creek	17640053	BRENTWOOD CITY OF	N/A
Parcel_279048	N/A	N/A	Parcel-Based Opportunity	Brentwood	East	1.4 Lower Marsh Creek	17050030	BRENTWOOD UNION SCHOOL DIST	N/A
Parcel_279654	N/A	N/A	Parcel-Based Opportunity	Brentwood	East	1.4 Lower Marsh Creek	17370033	BRENTWOOD CITY OF	N/A
Parcel_279750	N/A	N/A	Regional Opportunity	Brentwood	East	1.4 Lower Marsh Creek	19690052	BRENTWOOD CITY OF	N/A
Parcel_279753	N/A	N/A	Parcel-Based Opportunity	Brentwood	East	1.4 Lower Marsh Creek	19130053	CONTRA COSTA WATER DISTRICT	N/A
Parcel_280629	N/A	N/A	Parcel-Based Opportunity	Brentwood	East	1.4 Lower Marsh Creek	19110043	BRENTWOOD UNION SCHOOL DIST	N/A
Parcel_281206	N/A	N/A	Parcel-Based Opportunity	Brentwood	East	1.4 Lower Marsh Creek	19110042	BRENTWOOD UNION SCHOOL DIST	N/A
Parcel_281239	N/A	N/A	Regional Opportunity	Brentwood	East	1.4 Lower Marsh Creek	17320046	BRENTWOOD CITY OF	N/A
Parcel_281733	N/A	N/A	Regional Opportunity	Brentwood	East	1.4 Lower Marsh Creek	17670039	BRENTWOOD CITY OF	N/A
Parcel_282623	N/A	N/A	Parcel-Based Opportunity	Brentwood	East	1.4 Lower Marsh Creek	19110046	BRENTWOOD CITY OF	N/A
Parcel_283199	N/A	N/A	Parcel-Based Opportunity	Brentwood	East	1.4 Lower Marsh Creek	17070014	BRENTWOOD CITY OF	N/A
Parcel_283443	N/A	N/A	Parcel-Based Opportunity	Brentwood	East	1.4 Lower Marsh Creek	19110032	BRENTWOOD CITY OF	N/A
Parcel_287293	N/A	N/A	Parcel-Based Opportunity	Brentwood	East	1.4 Lower Marsh Creek	16340002	BRENTWOOD CITY OF	N/A
Parcel_288034	N/A	N/A	Regional Opportunity	Brentwood	East	1.4 Lower Marsh Creek	17010017	BRENTWOOD CITY OF	N/A
Parcel_289489	N/A	N/A	Parcel-Based Opportunity	Brentwood	East	1.4 Lower Marsh Creek	16340001	BRENTWOOD UNION SCHOOL DIST	N/A
Parcel_289613	N/A	N/A	Parcel-Based Opportunity	Brentwood	East	1.4 Lower Marsh Creek	17010021	BRENTWOOD CITY OF	N/A
Parcel_289693	N/A	N/A	Regional Opportunity	Brentwood	East	1.4 Lower Marsh Creek	17550038	BRENTWOOD CITY OF	N/A
Parcel_289858	N/A	N/A	Parcel-Based Opportunity	Brentwood	East	1.4 Lower Marsh Creek	16200004	EAST BAY MUNICIPAL UTILITY DIS	N/A
Parcel_289872	N/A	N/A	Regional Opportunity	Brentwood	East	1.4 Lower Marsh Creek	16200004	EAST BAY MUNICIPAL UTILITY DIS	N/A
Parcel_289898	N/A	N/A	Parcel-Based Opportunity	Brentwood	East	1.4 Lower Marsh Creek	56220005	EAST BAY MUNICIPAL UTILITY DIS	N/A
Parcel_289899	N/A	N/A	Regional Opportunity	Brentwood	East	1.4 Lower Marsh Creek	19081010	CONTRA COSTA WATER DISTRICT	N/A
Parcel_290086	N/A	N/A	Parcel-Based Opportunity	Brentwood	East	1.4 Lower Marsh Creek	56220007	EAST BAY MUNICIPAL UTILITY DIS	N/A
Parcel_291803	N/A	N/A	Regional Opportunity	Brentwood	East	1.4 Lower Marsh Creek	18570036	BRENTWOOD CITY OF	N/A
Parcel_292235	N/A	N/A	Regional Opportunity	Brentwood	East	1.4 Lower Marsh Creek	19020046	BRENTWOOD UNION SCHOOL DIST	N/A
Parcel_292272	N/A	N/A	Parcel-Based Opportunity	Brentwood	East	1.4 Lower Marsh Creek	19020028	BRENTWOOD UNION SCHOOL DIST	N/A
Parcel_292292	N/A	N/A	Parcel-Based Opportunity	Brentwood	East	1.4 Lower Marsh Creek	19020027	BRENTWOOD UNION SCHOOL DIST	N/A
Parcel_293083	N/A	N/A	Regional Opportunity	Brentwood	East	1.4 Lower Marsh Creek	18700029	BRENTWOOD CITY OF	N/A
Parcel_293834	N/A	N/A	Parcel-Based Opportunity	Brentwood	East	1.4 Lower Marsh Creek	56220010	EAST BAY MUNICIPAL UTILITY DIS	N/A
Parcel_295898	N/A	N/A	Regional Opportunity	Brentwood	East	1.4 Lower Marsh Creek	18440041	BRENTWOOD CITY OF	N/A
Parcel_295930	N/A	N/A	Parcel-Based Opportunity	Brentwood	East	1.4 Lower Marsh Creek	18100040	BRENTWOOD UNION SCHOOL DIST	N/A
Parcel_298941	N/A	N/A	Regional Opportunity	Brentwood	East	1.4 Lower Marsh Creek	18240006	BRENTWOOD CITY OF	N/A
Parcel_299301	N/A	N/A	Parcel-Based Opportunity	Brentwood	East	1.4 Lower Marsh Creek	18310019	BRENTWOOD CITY OF	N/A
Parcel_300393	N/A	N/A	Regional Opportunity	Brentwood	East	1.4 Lower Marsh Creek	18620077	BRENTWOOD CITY OF	N/A
Parcel_302630	N/A	N/A	Regional Opportunity	Brentwood	East	1.4 Lower Marsh Creek	18470082	BRENTWOOD CITY OF	N/A
Parcel_303658	N/A	N/A	Regional Opportunity	Brentwood	East	1.4 Lower Marsh Creek	18410041	BRENTWOOD CITY OF	N/A
Parcel_303839	N/A	N/A	Regional Opportunity	Brentwood	East	1.4 Lower Marsh Creek	18560046	BRENTWOOD CITY OF	N/A
Parcel_304092	N/A	N/A	Regional Opportunity	Brentwood	East	1.4 Lower Marsh Creek	18540061	BRENTWOOD CITY OF	N/A
Parcel_305384	N/A	N/A	Regional Opportunity	Brentwood	East	1.4 Lower Marsh Creek	18380044	BRENTWOOD CITY OF	N/A
Parcel_305442	N/A	N/A	Regional Opportunity	Brentwood	East	1.4 Lower Marsh Creek	18560044	BRENTWOOD CITY OF	N/A
Parcel_305472	N/A	N/A	Regional Opportunity	Brentwood	East	1.4 Lower Marsh Creek	18010015	BRENTWOOD CITY OF	N/A
Parcel_305515	N/A	N/A	Regional Opportunity	Brentwood	East	1.4 Lower Marsh Creek	18540060	BRENTWOOD CITY OF	N/A
Parcel_376035	N/A	N/A	Parcel-Based Opportunity	Brentwood	East	1.4 Lower Marsh Creek	10800060	BRENTWOOD CITY OF	N/A
Parcel_96955	N/A	N/A	Regional Opportunity	Brentwood	East	1.4 Lower Marsh Creek	7580003	CC COMMUNITY COLLEGE DISTRICT	N/A
Parcel_97732	N/A	N/A	Parcel-Based Opportunity	Brentwood	East	1.4 Lower Marsh Creek	7570003	CC COMMUNITY COLLEGE DISTRICT	N/A
Parcel_99613	N/A	N/A	Parcel-Based Opportunity	Brentwood	East	1.4 Lower Marsh Creek	7380033	BRENTWOOD CITY OF	N/A
ROW_10222	N/A	N/A	ROW Opportunity	Brentwood	East	1.4 Lower Marsh Creek	N/A	N/A	KIRKMAN RD
ROW_11013	N/A	N/A	ROW Opportunity	Brentwood	East	1.4 Lower Marsh Creek	N/A	N/A	LINCOLN AVE
ROW_11234	N/A	N/A	ROW Opportunity	Brentwood	East	1.4 Lower Marsh Creek	N/A	N/A	LONE TREE WAY
ROW_11739	N/A	N/A	ROW Opportunity	Brentwood	East	1.4 Lower Marsh Creek	N/A	N/A	MAPLEWOOD CT
ROW_12334	N/A	N/A	ROW Opportunity	Brentwood	East	1.4 Lower Marsh Creek	N/A	N/A	MEMORY LN
ROW_13200	N/A	N/A	ROW Opportunity	Brentwood	East	1.4 Lower Marsh Creek	N/A	N/A	N ESTATES DR
ROW_13201	N/A	N/A	ROW Opportunity	Brentwood	East	1.4 Lower Marsh Creek	N/A	N/A	N ESTATES DR
ROW_1332	N/A	N/A	ROW Opportunity	Brentwood	East	1.4 Lower Marsh Creek	N/A	N/A	ATHERTON BLVD
ROW_1334	N/A	N/A	ROW Opportunity	Brentwood	East	1.4 Lower Marsh Creek	N/A	N/A	ATHERTON CT

db_index	Project Name	Size	Slope	Infiltration	Yield Class	Removes Pollutant Loads	Augments Water Supply	Provides Flood Control	Reestablishes Natural Drainage	Develops Open Space	Community	Total Score
Parcel_26134	N/A	2	2	1	2	2	1	1	1	1	1	14
planned_24	Brentwood Boulevard Widening North - Phase II	0	2	2	1	2	1	1	1	1	1	12
Parcel_298115	N/A	1	2	2	0.5	3	1	1	1	1	1	13.5
Parcel_301814	N/A	1	2	2	0.5	3	1	1	1	1	1	13.5
planned_250	Detention basin on Fairview Avenue at UPRR	2	2	1	0.5	3	1	1	1	1	1	13.5
Parcel_267607	N/A	1	2	1	2	2	1	1	1	1	1	13
Parcel_271881	N/A	1	2	1	2	2	1	1	1	1	1	13
Parcel_276457	N/A	1	2	1	1	3	1	1	1	1	1	13
Parcel_277053	N/A	1	2	1	1	3	1	1	1	1	1	13
Parcel_305388	N/A	1	2	1	2	2	1	1	1	1	1	13
Parcel_305413	N/A	1	2	2	0	3	1	1	1	1	1	13
ROW_8535	N/A	N/A	2	2	0.5	2	1	1	1	1	1	13
planned_236	Detention basin near Apple Hill Park	2	2	1	0	3	1	1	1	1	1	13
planned_25	Brentwood Boulevard Widening North - Phase III	0	2	2	0	2	1	1	1	1	1	11
planned_26	Brentwood Boulevard Widening - South	0	2	1	1	2	1	1	1	1	1	11
Parcel_271849	N/A	1	2	1	0.5	3	1	1	1	1	1	12.5
Parcel_273796	N/A	1	2	1	0.5	3	1	1	1	1	1	12.5
Parcel_277678	N/A	1	2	1	0.5	3	1	1	1	1	1	12.5
Parcel_282937	N/A	1	2	1	0.5	3	1	1	1	1	1	12.5
Parcel_283799	N/A	1	2	1	0.5	3	1	1	1	1	1	12.5
Parcel_284227	N/A	1	2	1	0.5	3	1	1	1	1	1	12.5
Parcel_284769	N/A	1	2	1	0.5	3	1	1	1	1	1	12.5
Parcel_284849	N/A	1	2	1	0.5	3	1	1	1	1	1	12.5
Parcel_289779	N/A	1	2	1	0.5	3	1	1	1	1	1	12.5
Parcel_294872	N/A	1	2	1	0.5	3	1	1	1	1	1	12.5
ROW_11236	N/A	N/A	2	2	0.5	2	1	1	1	1	1	12.5
ROW_1222	N/A	N/A	2	2	0	2	1	1	1	1	1	12.5
ROW_14075	N/A	N/A	2	1	1	2	1	1	1	1	1	12.5
ROW_14076	N/A	N/A	2	1	1	2	1	1	1	1	1	12.5
ROW_18144	N/A	N/A	2	1	1	2	1	1	1	1	1	12.5
ROW_20223	N/A	N/A	2	1	1	2	1	1	1	1	1	12.5
ROW_5291	N/A	N/A	2	1	1	2	1	1	1	1	1	12.5
ROW_6285	N/A	N/A	2	2	0	2	1	1	1	1	1	12.5
ROW_6696	N/A	N/A	2	1	1	2	1	1	1	1	1	12.5
ROW_7233	N/A	N/A	2	1	1	2	1	1	1	1	1	12.5
Parcel_100805	N/A	1	2	1	0	3	1	1	1	1	1	12
Parcel_265883	N/A	1	2	1	0	3	1	1	1	1	1	12
Parcel_265988	N/A	2	2	1	0	2	1	1	1	1	1	12
Parcel_266049	N/A	1	2	1	0	3	1	1	1	1	1	12
Parcel_266354	N/A	1	2	1	0	3	1	1	1	1	1	12
Parcel_266617	N/A	2	2	1	0	2	1	1	1	1	1	12
Parcel_266995	N/A	2	2	1	0	2	1	1	1	1	1	12
Parcel_267287	N/A	2	1	2	0	2	1	1	1	1	1	12
Parcel_267941	N/A	2	2	1	0	2	1	1	1	1	1	12
Parcel_267955	N/A	2	2	1	0	2	1	1	1	1	1	12
Parcel_268337	N/A	2	2	1	0	2	1	1	1	1	1	12
Parcel_268956	N/A	2	1	2	0	2	1	1	1	1	1	12
Parcel_269106	N/A	1	2	1	0	3	1	1	1	1	1	12
Parcel_269293	N/A	2	2	1	0	2	1	1	1	1	1	12
Parcel_269309	N/A	2	2	1	0	2	1	1	1	1	1	12
Parcel_269326	N/A	2	2	1	0	2	1	1	1	1	1	12
Parcel_270611	N/A	2	2	1	0	2	1	1	1	1	1	12
Parcel_271011	N/A	2	2	1	0	2	1	1	1	1	1	12
Parcel_271762	N/A	1	2	1	0	3	1	1	1	1	1	12
Parcel_271956	N/A	2	2	1	0	2	1	1	1	1	1	12
Parcel_272835	N/A	2	2	1	0	2	1	1	1	1	1	12
Parcel_274181	N/A	2	2	1	0	2	1	1	1	1	1	12
Parcel_274836	N/A	1	2	1	0	3	1	1	1	1	1	12
Parcel_274913	N/A	2	2	1	0	2	1	1	1	1	1	12
Parcel_276451	N/A	1	2	1	0	3	1	1	1	1	1	12
Parcel_276506	N/A	1	2	1	1	2	1	1	1	1	1	12
Parcel_277197	N/A	2	2	1	0	2	1	1	1	1	1	12
Parcel_277275	N/A	1	2	1	0	3	1	1	1	1	1	12
Parcel_278390	N/A	1	2	1	0	3	1	1	1	1	1	12
Parcel_279048	N/A	2	2	1	0	2	1	1	1	1	1	12
Parcel_279654	N/A	2	2	1	0	2	1	1	1	1	1	12
Parcel_279750	N/A	1	2	1	0	3	1	1	1	1	1	12
Parcel_279753	N/A	2	2	1	0	2	1	1	1	1	1	12
Parcel_280629	N/A	2	2	1	0	2	1	1	1	1	1	12
Parcel_281206	N/A	2	2	1	0	2	1	1	1	1	1	12
Parcel_281239	N/A	1	2	1	0	3	1	1	1	1	1	12
Parcel_281733	N/A	1	2	1	0	3	1	1	1	1	1	12
Parcel_282623	N/A	2	2	1	0	2	1	1	1	1	1	12
Parcel_283199	N/A	2	2	1	0	2	1	1	1	1	1	12
Parcel_283443	N/A	2	2	1	0	2	1	1	1	1	1	12
Parcel_287293	N/A	2	2	1	0	2	1	1	1	1	1	12
Parcel_288034	N/A	1	2	1	0	3	1	1	1	1	1	12
Parcel_289489	N/A	2	2	1	0	2	1	1	1	1	1	12
Parcel_289613	N/A	2	2	1	0	2	1	1	1	1	1	12
Parcel_289693	N/A	1	2	1	0	3	1	1	1	1	1	12
Parcel_289858	N/A	2	2	1	0	2	1	1	1	1	1	12
Parcel_289872	N/A	1	2	1	0	3	1	1	1	1	1	12
Parcel_289898	N/A	2	2	1	0	2	1	1	1	1	1	12
Parcel_289899	N/A	1	2	1	0	3	1	1	1	1	1	12
Parcel_290086	N/A	2	2	1	0	2	1	1	1	1	1	12
Parcel_291803	N/A	1	2	1	0	3	1	1	1	1	1	12
Parcel_292235	N/A	1	2	1	0	3	1	1	1	1	1	12
Parcel_292272	N/A	2	2	1	0	2	1	1	1	1	1	12
Parcel_292292	N/A	2	2	1	0	2	1	1	1	1	1	12
Parcel_293083	N/A	1	2	1	0	3	1	1	1	1	1	12
Parcel_293834	N/A	2	2	1	0	2	1	1	1	1	1	12
Parcel_295898	N/A	1	2	1	0	3	1	1	1	1	1	12
Parcel_295930	N/A	2	2	1	0	2	1	1	1	1	1	12
Parcel_298941	N/A	1	1	2	0	3	1	1	1	1	1	12
Parcel_299301	N/A	2	1	2	0	2	1	1	1	1	1	12
Parcel_300393	N/A	1	2	1	0	3	1	1	1	1	1	12
Parcel_300620	N/A	1	2	1	0	3	1	1	1	1	1	12
Parcel_303658	N/A	1	2	1	0	3	1	1	1	1	1	12
Parcel_303839	N/A	1	2	1	0	3	1	1	1	1	1	12
Parcel_304092	N/A	1	2	1	0	3	1	1	1	1	1	12
Parcel_305384	N/A	1	1	2	0	3	1	1	1	1	1	12
Parcel_305442	N/A	1	2	1	0	3	1	1	1	1	1	12
Parcel_305472	N/A	1	2	1	0	3	1	1	1	1	1	12
Parcel_305515	N/A	1	2	1	0	3	1	1	1	1	1	12
Parcel_376035	N/A	2	2	1	0	2	1	1	1	1	1	12
Parcel_96995	N/A	1	2	1	0	3	1	1	1	1	1	12
Parcel_97732	N/A	2	2	1	0	2	1	1	1	1	1	12
Parcel_99613	N/A	2	2	1	0	2	1	1	1	1	1	12
ROW_10222	N/A	N/A	2	1	1	2	1	1	1	1	1	12
ROW_11013	N/A	N/A	2	1	1	2	1	1	1	1	1	12
ROW_11234	N/A	N/A	1	2	1	2	1	1	1	1	1	12
ROW_11739	N/A	N/A	2	2	0	2	1	1	1	1	1	12
ROW_12334	N/A	N/A	2	2	0	2	1	1	1	1	1	12
ROW_13200	N/A	N/A	2	1	1	2	1	1	1	1	1	12
ROW_13201	N/A	N/A	2	1	1	2	1	1	1	1	1	12
ROW_1332	N/A	N/A	2	2	0	2	1	1	1	1	1	12
ROW_1334	N/A	N/A	2	2	0	2	1	1	1	1	1	12

db_index	Project Name	Stakeholder	Project Type	Jurisdiction	Planning Unit	Watershed	APN	Owner	Street Name
ROW 1335	N/A		ROW Opportunity	Brentwood	East	1.4 Lower Marsh Creek	N/A	N/A	ATHERTON PL
ROW 13375	N/A		ROW Opportunity	Brentwood	East	1.4 Lower Marsh Creek	N/A	N/A	NEBERGALL CT
ROW 13396	N/A		ROW Opportunity	Brentwood	East	1.4 Lower Marsh Creek	N/A	N/A	NEROLY RD
ROW 13760	N/A		ROW Opportunity	Brentwood	East	1.4 Lower Marsh Creek	N/A	N/A	OAK ST
ROW 13950	N/A		ROW Opportunity	Brentwood	East	1.4 Lower Marsh Creek	N/A	N/A	OLD STAGECOACH RD
ROW 14512	N/A		ROW Opportunity	Brentwood	East	1.4 Lower Marsh Creek	N/A	N/A	PARKWAY ST
ROW 14556	N/A		ROW Opportunity	Brentwood	East	1.4 Lower Marsh Creek	N/A	N/A	PATRICIA ST
ROW 14592	N/A		ROW Opportunity	Brentwood	East	1.4 Lower Marsh Creek	N/A	N/A	PEACH TREE CT
ROW 14648	N/A		ROW Opportunity	Brentwood	East	1.4 Lower Marsh Creek	N/A	N/A	PEDERSON WAY
ROW 14941	N/A		ROW Opportunity	Brentwood	East	1.4 Lower Marsh Creek	N/A	N/A	PIPPO AVE
ROW 15272	N/A		ROW Opportunity	Brentwood	East	1.4 Lower Marsh Creek	N/A	N/A	PRISTINE WAY
ROW 153	N/A		ROW Opportunity	Brentwood	East	1.4 Lower Marsh Creek	N/A	N/A	1ST ST
ROW 16164	N/A		ROW Opportunity	Brentwood	East	1.4 Lower Marsh Creek	N/A	N/A	ROLANDO AVE
ROW 16244	N/A		ROW Opportunity	Brentwood	East	1.4 Lower Marsh Creek	N/A	N/A	ROSE ST
ROW 16591	N/A		ROW Opportunity	Brentwood	East	1.4 Lower Marsh Creek	N/A	N/A	S ESTATES DR
ROW 1729	N/A		ROW Opportunity	Brentwood	East	1.4 Lower Marsh Creek	N/A	N/A	BAY CT
ROW 17552	N/A		ROW Opportunity	Brentwood	East	1.4 Lower Marsh Creek	N/A	N/A	SHARON ST
ROW 17681	N/A		ROW Opportunity	Brentwood	East	1.4 Lower Marsh Creek	N/A	N/A	SHERWOOD DR
ROW 1814	N/A		ROW Opportunity	Brentwood	East	1.4 Lower Marsh Creek	N/A	N/A	BEATRICE ST
ROW 1863	N/A		ROW Opportunity	Brentwood	East	1.4 Lower Marsh Creek	N/A	N/A	BEGONIA CT
ROW 1864	N/A		ROW Opportunity	Brentwood	East	1.4 Lower Marsh Creek	N/A	N/A	BEGONIA DR
ROW 19150	N/A		ROW Opportunity	Brentwood	East	1.4 Lower Marsh Creek	N/A	N/A	TARTARIAN CT
ROW 2117	N/A		ROW Opportunity	Brentwood	East	1.4 Lower Marsh Creek	N/A	N/A	BIRCH ST
ROW 2520	N/A		ROW Opportunity	Brentwood	East	1.4 Lower Marsh Creek	N/A	N/A	BRAMHALL ST
ROW 2562	N/A		ROW Opportunity	Brentwood	East	1.4 Lower Marsh Creek	N/A	N/A	BRETTON DR
ROW 270	N/A		ROW Opportunity	Brentwood	East	1.4 Lower Marsh Creek	N/A	N/A	3RD ST
ROW 2862	N/A		ROW Opportunity	Brentwood	East	1.4 Lower Marsh Creek	N/A	N/A	BUCKEY CT
ROW 299	N/A		ROW Opportunity	Brentwood	East	1.4 Lower Marsh Creek	N/A	N/A	4TH ST
ROW 3493	N/A		ROW Opportunity	Brentwood	East	1.4 Lower Marsh Creek	N/A	N/A	CARLISLE CT
ROW 3688	N/A		ROW Opportunity	Brentwood	East	1.4 Lower Marsh Creek	N/A	N/A	CASTELLINA CT
ROW 3700	N/A		ROW Opportunity	Brentwood	East	1.4 Lower Marsh Creek	N/A	N/A	CASTLE CT
ROW 4158	N/A		ROW Opportunity	Brentwood	East	1.4 Lower Marsh Creek	N/A	N/A	CHIANTI CT
ROW 4244	N/A		ROW Opportunity	Brentwood	East	1.4 Lower Marsh Creek	N/A	N/A	CINDY ST
ROW 4976	N/A		ROW Opportunity	Brentwood	East	1.4 Lower Marsh Creek	N/A	N/A	COYOTE CT
ROW 5288	N/A		ROW Opportunity	Brentwood	East	1.4 Lower Marsh Creek	N/A	N/A	DAHLIA CT
ROW 5289	N/A		ROW Opportunity	Brentwood	East	1.4 Lower Marsh Creek	N/A	N/A	DAHLIA DR
ROW 5290	N/A		ROW Opportunity	Brentwood	East	1.4 Lower Marsh Creek	N/A	N/A	DAINTY AVE
ROW 5293	N/A		ROW Opportunity	Brentwood	East	1.4 Lower Marsh Creek	N/A	N/A	DAINTY ST
ROW 5641	N/A		ROW Opportunity	Brentwood	East	1.4 Lower Marsh Creek	N/A	N/A	DELTA AVE
ROW 5804	N/A		ROW Opportunity	Brentwood	East	1.4 Lower Marsh Creek	N/A	N/A	DIABLO WAY
ROW 6116	N/A		ROW Opportunity	Brentwood	East	1.4 Lower Marsh Creek	N/A	N/A	DUFFY WAY
ROW 6941	N/A		ROW Opportunity	Brentwood	East	1.4 Lower Marsh Creek	N/A	N/A	EVERGREEN CT
ROW 8263	N/A		ROW Opportunity	Brentwood	East	1.4 Lower Marsh Creek	N/A	N/A	GREENLEAF DR
ROW 875	N/A		ROW Opportunity	Brentwood	East	1.4 Lower Marsh Creek	N/A	N/A	ANDERSON AVE
ROW 927	N/A		ROW Opportunity	Brentwood	East	1.4 Lower Marsh Creek	N/A	N/A	ANN ST
ROW 928	N/A		ROW Opportunity	Brentwood	East	1.4 Lower Marsh Creek	N/A	N/A	ANN ST
ROW 929	N/A		ROW Opportunity	Brentwood	East	1.4 Lower Marsh Creek	N/A	N/A	ANN ST
ROW 930	N/A		ROW Opportunity	Brentwood	East	1.4 Lower Marsh Creek	N/A	N/A	ANN ST
ROW 931	N/A		ROW Opportunity	Brentwood	East	1.4 Lower Marsh Creek	N/A	N/A	ANN ST
ROW 9448	N/A		ROW Opportunity	Brentwood	East	1.4 Lower Marsh Creek	N/A	N/A	INDIANA AVE
ROW 9605	N/A		ROW Opportunity	Brentwood	East	1.4 Lower Marsh Creek	N/A	N/A	JAKES LN
ROW 1816	N/A		ROW Opportunity	Brentwood	East	1.4 Lower Marsh Creek	N/A	N/A	BEAU AVE
ROW 20555	N/A		ROW Opportunity	Brentwood	East	1.4 Lower Marsh Creek	N/A	N/A	WALNUT
ROW 5292	N/A		ROW Opportunity	Brentwood	East	1.4 Lower Marsh Creek	N/A	N/A	DAINTY AVE
ROW 6982	N/A		ROW Opportunity	Brentwood	East	1.4 Lower Marsh Creek	N/A	N/A	FAIRBROOK WAY
ROW 8163	N/A		ROW Opportunity	Brentwood	East	1.4 Lower Marsh Creek	N/A	N/A	GRANT ST
planned_20	John Muir Parkway Extension/Foothill Drive - Phase I	City of Brentwood	Planned Unlined Bioretention	Brentwood	East	1.4 Lower Marsh Creek	N/A	N/A	N/A
planned_21	John Muir Parkway Extension/Foothill Drive - Phase II	City of Brentwood	Planned Unlined Swale	Brentwood	East	1.4 Lower Marsh Creek	N/A	N/A	N/A
planned_22	Priority Area 1 - Infrastructure Improvements	City of Brentwood	Planned Unlined Swale	Antioch	East	1.4 Lower Marsh Creek	N/A	N/A	N/A
planned_230	Detention basin 5 of Sunset Park	American Rivers Marsh Creek Watershed Workshop	Planned Unlined Bioretention	Brentwood	East	1.4 Lower Marsh Creek	N/A	N/A	N/A
planned_244	Detention basins on Sellers Avenue	American Rivers Marsh Creek Watershed Workshop	Planned Unlined Bioretention	Brentwood	East	1.8 East County Delta Drainages	N/A	N/A	N/A
ROW 18628	N/A		ROW Opportunity	Brentwood	East	1.4 Lower Marsh Creek	N/A	N/A	SUNRISE DR
ROW 2064	N/A		ROW Opportunity	Brentwood	East	1.4 Lower Marsh Creek	N/A	N/A	BEVERLY PL
ROW 696	N/A		ROW Opportunity	Brentwood	East	1.4 Lower Marsh Creek	N/A	N/A	ALMOND ST
ROW 8316	N/A		ROW Opportunity	Brentwood	East	1.4 Lower Marsh Creek	N/A	N/A	GREGORY LN
Parcel 268184	N/A		Regional Opportunity	Brentwood	East	1.4 Lower Marsh Creek	10150055	CCC OFFICE OF EDUCATION	N/A
Parcel 271808	N/A		Parcel-Based Opportunity	Brentwood	East	1.4 Lower Marsh Creek	12142017	CCC HOUSING AUTHORITY	N/A
Parcel 298184	N/A		Parcel-Based Opportunity	Brentwood	East	1.4 Lower Marsh Creek	18230046	BRENTWOOD CITY OF	N/A
ROW 14077	N/A		ROW Opportunity	Brentwood	East	1.4 Lower Marsh Creek	N/A	N/A	ORCHARD DR
ROW 2411	N/A		ROW Opportunity	Brentwood	East	1.4 Lower Marsh Creek	N/A	N/A	BONNIE LN
ROW 5498	N/A		ROW Opportunity	Brentwood	East	1.4 Lower Marsh Creek	N/A	N/A	DEBBIE LN
ROW 60	N/A		ROW Opportunity	Brentwood	East	1.4 Lower Marsh Creek	N/A	N/A	1 ST
ROW 877	N/A		ROW Opportunity	Brentwood	East	1.4 Lower Marsh Creek	N/A	N/A	ANDERSON LN
Parcel 271802	N/A		Parcel-Based Opportunity	Brentwood	East	1.4 Lower Marsh Creek	12142017	CCC HOUSING AUTHORITY	N/A
Parcel 278290	N/A		Parcel-Based Opportunity	Brentwood	East	1.4 Lower Marsh Creek	19130039	CCC FLOOD CONTROL & WATER CONS	N/A
Parcel 284054	N/A		Parcel-Based Opportunity	Brentwood	East	1.4 Lower Marsh Creek	19110030	CCC FLOOD CONTROL & WATER CONS	N/A
Parcel 297551	N/A		Parcel-Based Opportunity	Brentwood	East	1.4 Lower Marsh Creek	19070010	CCC FLOOD CONTROL & WATER CONS	N/A
Parcel 271233	N/A		Regional Opportunity	Brentwood	East	1.4 Lower Marsh Creek	12390019	BRENTWOOD CITY OF	N/A
Parcel 278419	N/A		Regional Opportunity	Brentwood	East	1.4 Lower Marsh Creek	19540027	BRENTWOOD CITY OF	N/A
Parcel 285087	N/A		Regional Opportunity	Brentwood	East	1.4 Lower Marsh Creek	16380033	BRENTWOOD CITY OF	N/A
Parcel 293318	N/A		Regional Opportunity	Brentwood	East	1.4 Lower Marsh Creek	18450016	BRENTWOOD CITY OF	N/A
Parcel 298028	N/A		Regional Opportunity	Brentwood	East	1.4 Lower Marsh Creek	18630033	BRENTWOOD CITY OF	N/A
ROW 11848	N/A		ROW Opportunity	Brentwood	East	1.4 Lower Marsh Creek	N/A	N/A	MARINA WAY
ROW 11886	N/A		ROW Opportunity	Brentwood	East	1.4 Lower Marsh Creek	N/A	N/A	MARJORAM DR
ROW 12108	N/A		ROW Opportunity	Brentwood	East	1.4 Lower Marsh Creek	N/A	N/A	MC CLARREN CT
ROW 12152	N/A		ROW Opportunity	Brentwood	East	1.4 Lower Marsh Creek	N/A	N/A	MCCLARREN RD
ROW 12469	N/A		ROW Opportunity	Brentwood	East	1.4 Lower Marsh Creek	N/A	N/A	MIDDLEFIELD CT
ROW 12574	N/A		ROW Opportunity	Brentwood	East	1.4 Lower Marsh Creek	N/A	N/A	MINNESOTA AVE
ROW 13465	N/A		ROW Opportunity	Brentwood	East	1.4 Lower Marsh Creek	N/A	N/A	NICHOLAS CT
ROW 14308	N/A		ROW Opportunity	Brentwood	East	1.4 Lower Marsh Creek	N/A	N/A	PALMILLIA DR
ROW 14942	N/A		ROW Opportunity	Brentwood	East	1.4 Lower Marsh Creek	N/A	N/A	PIPPO AVE
ROW 15590	N/A		ROW Opportunity	Brentwood	East	1.4 Lower Marsh Creek	N/A	N/A	RANDY WAY
ROW 16380	N/A		ROW Opportunity	Brentwood	East	1.4 Lower Marsh Creek	N/A	N/A	RUEBENS MEADOW
ROW 1702	N/A		ROW Opportunity	Brentwood	East	1.4 Lower Marsh Creek	N/A	N/A	BASIL CT
ROW 17161	N/A		ROW Opportunity	Brentwood	East	1.4 Lower Marsh Creek	N/A	N/A	SARAH ST
ROW 18053	N/A		ROW Opportunity	Brentwood	East	1.4 Lower Marsh Creek	N/A	N/A	SOLITUDE WAY
ROW 18473	N/A		ROW Opportunity	Brentwood	East	1.4 Lower Marsh Creek	N/A	N/A	STEERLE BLVD
ROW 19406	N/A		ROW Opportunity	Brentwood	East	1.4 Lower Marsh Creek	N/A	N/A	TILTON LN
ROW 19663	N/A		ROW Opportunity	Brentwood	East	1.4 Lower Marsh Creek	N/A	N/A	TROPICANA LN
ROW 19936	N/A		ROW Opportunity	Brentwood	East	1.4 Lower Marsh Creek	N/A	N/A	VALORY CT
ROW 20565	N/A		ROW Opportunity	Brentwood	East	1.4 Lower Marsh Creek	N/A	N/A	WALNUT BLVD
ROW 21397	N/A		ROW Opportunity	Brentwood	East	1.4 Lower Marsh Creek	N/A	N/A	WOODSIDE CT
ROW 21401	N/A		ROW Opportunity	Brentwood	East	1.4 Lower Marsh Creek	N/A	N/A	WOODSIDE DR
ROW 2451	N/A		ROW Opportunity	Brentwood	East	1.4 Lower Marsh Creek	N/A	N/A	BOULDER ST
ROW 4192	N/A		ROW Opportunity	Brentwood	East	1.4 Lower Marsh Creek	N/A	N/A	CHIVE CT
ROW 6647	N/A		ROW Opportunity	Brentwood	East	1.4 Lower Marsh Creek	N/A	N/A	ELIZABETH WAY
ROW 6916	N/A		ROW Opportunity	Brentwood	East	1.4 Lower Marsh Creek	N/A	N/A	EUROPEA DR
ROW 7009	N/A		ROW Opportunity	Brentwood	East	1.4 Lower Marsh Creek	N/A	N/A	FAIRVIEW CT
ROW 7196	N/A		ROW Opportunity	Brentwood	East	1.4 Lower Marsh Creek	N/A	N/A	FIELDSTONE CT
ROW 8109	N/A		ROW Opportunity	Brentwood	East	1.4 Lower Marsh Creek	N/A	N/A	GRACIE LN
ROW 8347	N/A		ROW Opportunity	Brentwood	East	1.4 Lower Marsh Creek	N/A	N/A	GRIFFITH LN
ROW 8397	N/A		ROW Opportunity	Brentwood	East	1.4 Lower Marsh Creek	N/A	N/A	GUTHRIE LN
ROW 8663	N/A		ROW Opportunity	Brentwood	East	1.4 Lower Marsh Creek	N/A	N/A	HARVEST PARK DR
ROW 8805	N/A		ROW Opportunity	Brentwood	East	1.4 Lower Marsh Creek	N/A	N/A	HEATHER PL
ROW 9963	N/A		ROW Opportunity	Brentwood	East	1.4 Lower Marsh Creek	N/A	N/A	KEEPSAKE WAY
ROW 10695	N/A		ROW Opportunity	Brentwood	East	1.4 Lower Marsh Creek	N/A	N/A	LAS MONTANAS CT
ROW 13644	N/A		ROW Opportunity	Brentwood	East	1.4 Lower Marsh Creek	N/A	N/A	O'HARA AVE

db_index	Project Name	Size	Slope	Infiltration	Yield Class	Removes Pollutant Loads	Augments Water Supply	Provides Flood Control	Reestablishes Natural Drainage	Develops Open Space	Community	Total Score
ROW 1335	N/A	N/A	2	2	0	2	1	1	1	1	1	12
ROW 13375	N/A	N/A	2	2	0	2	1	1	1	1	1	12
ROW 13396	N/A	N/A	2	2	0	2	1	1	1	1	1	12
ROW 13760	N/A	N/A	2	1	1	2	1	1	1	1	1	12
ROW 13950	N/A	N/A	2	2	0	2	1	1	1	1	1	12
ROW 14512	N/A	N/A	2	1	1	2	1	1	1	1	1	12
ROW 14556	N/A	N/A	2	1	1	2	1	1	1	1	1	12
ROW 14592	N/A	N/A	2	1	1	2	1	1	1	1	1	12
ROW 14648	N/A	N/A	2	1	1	2	1	1	1	1	1	12
ROW 14941	N/A	N/A	2	1	1	2	1	1	1	1	1	12
ROW 15272	N/A	N/A	2	2	0	2	1	1	1	1	1	12
ROW 153	N/A	N/A	2	1	1	2	1	1	1	1	1	12
ROW 16164	N/A	N/A	2	1	1	2	1	1	1	1	1	12
ROW 16244	N/A	N/A	2	1	1	2	1	1	1	1	1	12
ROW 16591	N/A	N/A	2	1	1	2	1	1	1	1	1	12
ROW 1729	N/A	N/A	2	1	1	2	1	1	1	1	1	12
ROW 17552	N/A	N/A	2	1	1	2	1	1	1	1	1	12
ROW 17681	N/A	N/A	2	1	1	2	1	1	1	1	1	12
ROW 1814	N/A	N/A	2	1	1	2	1	1	1	1	1	12
ROW 1863	N/A	N/A	2	2	0	2	1	1	1	1	1	12
ROW 1864	N/A	N/A	2	2	0	2	1	1	1	1	1	12
ROW 19150	N/A	N/A	2	1	1	2	1	1	1	1	1	12
ROW 2117	N/A	N/A	2	1	1	2	1	1	1	1	1	12
ROW 2520	N/A	N/A	2	1	1	2	1	1	1	1	1	12
ROW 2562	N/A	N/A	2	2	0	2	1	1	1	1	1	12
ROW 270	N/A	N/A	2	1	1	2	1	1	1	1	1	12
ROW 2862	N/A	N/A	2	2	0	2	1	1	1	1	1	12
ROW 299	N/A	N/A	2	1	1	2	1	1	1	1	1	12
ROW 3493	N/A	N/A	2	1	1	2	1	1	1	1	1	12
ROW 3688	N/A	N/A	2	1	1	2	1	1	1	1	1	12
ROW 3700	N/A	N/A	2	1	1	2	1	1	1	1	1	12
ROW 4158	N/A	N/A	2	1	1	2	1	1	1	1	1	12
ROW 4244	N/A	N/A	2	1	1	2	1	1	1	1	1	12
ROW 4976	N/A	N/A	2	2	0	2	1	1	1	1	1	12
ROW 5288	N/A	N/A	2	2	0	2	1	1	1	1	1	12
ROW 5289	N/A	N/A	2	2	0	2	1	1	1	1	1	12
ROW 5290	N/A	N/A	2	1	1	2	1	1	1	1	1	12
ROW 5293	N/A	N/A	2	1	1	2	1	1	1	1	1	12
ROW 5641	N/A	N/A	2	1	1	2	1	1	1	1	1	12
ROW 5804	N/A	N/A	2	1	1	2	1	1	1	1	1	12
ROW 6116	N/A	N/A	2	1	1	2	1	1	1	1	1	12
ROW 6941	N/A	N/A	2	2	0	2	1	1	1	1	1	12
ROW 8263	N/A	N/A	2	1	1	2	1	1	1	1	1	12
ROW 875	N/A	N/A	2	1	1	2	1	1	1	1	1	12
ROW 927	N/A	N/A	2	1	1	2	1	1	1	1	1	12
ROW 928	N/A	N/A	2	1	1	2	1	1	1	1	1	12
ROW 929	N/A	N/A	2	1	1	2	1	1	1	1	1	12
ROW 930	N/A	N/A	2	1	1	2	1	1	1	1	1	12
ROW 931	N/A	N/A	2	1	1	2	1	1	1	1	1	12
ROW 9448	N/A	N/A	2	1	1	2	1	1	1	1	1	12
ROW 9605	N/A	N/A	2	1	1	2	1	1	1	1	1	12
ROW 1816	N/A	N/A	2	1	0.5	2	1	1	1	1	1	12
ROW 20555	N/A	N/A	2	1	0.5	2	1	1	1	1	1	12
ROW 5292	N/A	N/A	2	1	0.5	2	1	1	1	1	1	12
ROW 6982	N/A	N/A	2	1	0.5	2	1	1	1	1	1	12
ROW 8163	N/A	N/A	2	1	0.5	2	1	1	1	1	1	12
planned_20	John Muir Parkway Extension/Foothill Drive - Phase I	0	2	1	0	2	1	1	1	1	1	10
planned_21	John Muir Parkway Extension/Foothill Drive - Phase II	0	2	1	0	2	1	1	1	1	1	10
planned_22	Priority Area 1 - Infrastructure Improvements	0	2	1	0	2	1	1	1	1	1	10
planned_230	Detention basin S of Sunset Park	2	2	0	0	3	1	1	1	1	1	12
planned_244	Detention basins on Sellers Avenue	2	2	0	0	3	1	1	1	1	1	12
ROW 18628	N/A	N/A	2	2	1	2	1	1	1	1	1	13.5
ROW 2064	N/A	N/A	2	2	1	2	1	1	1	1	1	13.5
ROW 696	N/A	N/A	2	2	1	2	1	1	1	1	1	13.5
ROW 8316	N/A	N/A	2	2	1	2	1	1	1	1	1	13.5
Parcel 268184	N/A	1	2	1	1	3	1	1	1	1	1	13
Parcel 271808	N/A	1	2	1	2	2	1	1	1	1	1	13
Parcel 298184	N/A	2	2	2	0	2	1	1	1	1	1	13
ROW 14077	N/A	N/A	2	1	1.5	2	1	1	1	1	1	13
ROW 2411	N/A	N/A	2	2	0.5	2	1	1	1	1	1	13
ROW 5498	N/A	N/A	2	2	0.5	2	1	1	1	1	1	13
ROW 60	N/A	N/A	2	2	0.5	2	1	1	1	1	1	13
ROW 877	N/A	N/A	2	2	0.5	2	1	1	1	1	1	13
Parcel 271802	N/A	1	2	1	1	2	1	1	1	1	1	12
Parcel 278290	N/A	2	2	1	0	2	1	1	1	1	1	12
Parcel 284054	N/A	2	2	1	0	2	1	1	1	1	1	12
Parcel 297551	N/A	2	2	1	0	2	1	1	1	1	1	12
Parcel 271233	N/A	0	2	1	0.5	3	1	1	1	1	1	11.5
Parcel 278419	N/A	0	2	1	0.5	3	1	1	1	1	1	11.5
Parcel 285087	N/A	0	2	1	0.5	3	1	1	1	1	1	11.5
Parcel 293318	N/A	0	2	1	0.5	3	1	1	1	1	1	11.5
Parcel 298028	N/A	0	2	1	0.5	3	1	1	1	1	1	11.5
ROW 11848	N/A	N/A	2	1	0.5	2	1	1	1	1	1	11.5
ROW 11886	N/A	N/A	2	1	0.5	2	1	1	1	1	1	11.5
ROW 12108	N/A	N/A	2	1	0.5	2	1	1	1	1	1	11.5
ROW 12152	N/A	N/A	2	1	0.5	2	1	1	1	1	1	11.5
ROW 12469	N/A	N/A	2	1	0.5	2	1	1	1	1	1	11.5
ROW 12574	N/A	N/A	2	1	0.5	2	1	1	1	1	1	11.5
ROW 13465	N/A	N/A	2	1	0.5	2	1	1	1	1	1	11.5
ROW 14308	N/A	N/A	2	1	0.5	2	1	1	1	1	1	11.5
ROW 14942	N/A	N/A	2	1	0.5	2	1	1	1	1	1	11.5
ROW 15590	N/A	N/A	2	1	0.5	2	1	1	1	1	1	11.5
ROW 16380	N/A	N/A	2	1	0.5	2	1	1	1	1	1	11.5
ROW 1702	N/A	N/A	2	1	0.5	2	1	1	1	1	1	11.5
ROW 17161	N/A	N/A	2	1	0.5	2	1	1	1	1	1	11.5
ROW 18053	N/A	N/A	2	1	0.5	2	1	1	1	1	1	11.5
ROW 18473	N/A	N/A	2	1	0.5	2	1	1	1	1	1	11.5
ROW 19406	N/A	N/A	2	1	0.5	2	1	1	1	1	1	11.5
ROW 19663	N/A	N/A	2	1	0.5	2	1	1	1	1	1	11.5
ROW 19936	N/A	N/A	2	1	0.5	2	1	1	1	1	1	11.5
ROW 20565	N/A	N/A	2	1	0.5	2	1	1	1	1	1	11.5
ROW 21397	N/A	N/A	2	1	0.5	2	1	1	1	1	1	11.5
ROW 21401	N/A	N/A	2	1	0.5	2	1	1	1	1	1	11.5
ROW 2451	N/A	N/A	2	1	0.5	2	1	1	1	1	1	11.5
ROW 4192	N/A	N/A	2	1	0.5	2	1	1	1	1	1	11.5
ROW 6647	N/A	N/A	2	1	0.5	2	1	1	1	1	1	11.5
ROW 6916	N/A	N/A	2	1	0.5	2	1	1	1	1	1	11.5
ROW 7009	N/A	N/A	2	1	0.5	2	1	1	1	1	1	11.5
ROW 7196	N/A	N/A	2	1	0.5	2	1	1	1	1	1	11.5
ROW 8109	N/A	N/A	2	1	0.5	2	1	1	1	1	1	11.5
ROW 8347	N/A	N/A	2	1	0.5	2	1	1	1	1	1	11.5
ROW 8397	N/A	N/A	2	1	0.5	2	1	1	1	1	1	11.5
ROW 8663	N/A	N/A	2	1	0.5	2	1	1	1	1	1	11.5
ROW 8805	N/A	N/A	2	1	0.5	2	1	1	1	1	1	11.5
ROW 9963	N/A	N/A	2	1	0.5	2	1	1	1	1	1	11.5
ROW 10695	N/A	N/A	2	1	0	2	1	1	1	1	1	11.5
ROW 13644	N/A	N/A	2	1	0	2	1	1	1	1	1	11.5

db_index	Project Name	Stakeholder	Project Type	Jurisdiction	Planning Unit	Watershed	APN	Owner	Street Name
ROW_14375	N/A	N/A	ROW Opportunity	Brentwood	East	1.4 Lower Marsh Creek	N/A	N/A	N/A
ROW_1454	N/A	N/A	ROW Opportunity	Brentwood	East	1.4 Lower Marsh Creek	N/A	N/A	PARADISE LN
ROW_15114	N/A	N/A	ROW Opportunity	Brentwood	East	1.4 Lower Marsh Creek	N/A	N/A	AZALEA WAY
ROW_16971	N/A	N/A	ROW Opportunity	Brentwood	East	1.4 Lower Marsh Creek	N/A	N/A	PONDULLY LN
ROW_17394	N/A	N/A	ROW Opportunity	Brentwood	East	1.4 Lower Marsh Creek	N/A	N/A	SAND CREEK RD
ROW_17984	N/A	N/A	ROW Opportunity	Brentwood	East	1.4 Lower Marsh Creek	N/A	N/A	SEQUOIA ST
ROW_19031	N/A	N/A	ROW Opportunity	Brentwood	East	1.4 Lower Marsh Creek	N/A	N/A	SMITH RD
ROW_21473	N/A	N/A	ROW Opportunity	Brentwood	East	1.4 Lower Marsh Creek	N/A	N/A	TACHELLA WAY
ROW_2527	N/A	N/A	ROW Opportunity	Brentwood	East	1.4 Lower Marsh Creek	N/A	N/A	YARDLEY PL
ROW_2544	N/A	N/A	ROW Opportunity	Brentwood	East	1.4 Lower Marsh Creek	N/A	N/A	BRANDON MILES WAY
ROW_3494	N/A	N/A	ROW Opportunity	Brentwood	East	1.4 Lower Marsh Creek	N/A	N/A	BREAKWATER WAY
ROW_3782	N/A	N/A	ROW Opportunity	Brentwood	East	1.4 Lower Marsh Creek	N/A	N/A	CARLISLE DR
ROW_3891	N/A	N/A	ROW Opportunity	Brentwood	East	1.4 Lower Marsh Creek	N/A	N/A	CAVENNE DR
ROW_3892	N/A	N/A	ROW Opportunity	Brentwood	East	1.4 Lower Marsh Creek	N/A	N/A	CENTRAL BLVD
ROW_3897	N/A	N/A	ROW Opportunity	Brentwood	East	1.4 Lower Marsh Creek	N/A	N/A	CENTRAL BLVD
ROW_547	N/A	N/A	ROW Opportunity	Brentwood	East	1.4 Lower Marsh Creek	N/A	N/A	CENTRAL BLVD
ROW_5663	N/A	N/A	ROW Opportunity	Brentwood	East	1.4 Lower Marsh Creek	N/A	N/A	ALBERTINE LN
ROW_6724	N/A	N/A	ROW Opportunity	Brentwood	East	1.4 Lower Marsh Creek	N/A	N/A	DEMARTINI LN
ROW_6756	N/A	N/A	ROW Opportunity	Brentwood	East	1.4 Lower Marsh Creek	N/A	N/A	EMERALD BAY DR
ROW_8381	N/A	N/A	ROW Opportunity	Brentwood	East	1.4 Lower Marsh Creek	N/A	N/A	EMPIRE AVE
ROW_8748	N/A	N/A	ROW Opportunity	Brentwood	East	1.4 Lower Marsh Creek	N/A	N/A	GROVES DR
planned_23	Brentwood Boulevard Widening North - Phase I	City of Brentwood	Planned Unlined Swale	Brentwood	East	1.4 Lower Marsh Creek	N/A	N/A	HAYSTACK CT
planned_542	Hancock Parcel Green Infrastructure and Creek Restoration	American Rivers	Planned Creek/Marsh Restoration	Brentwood	East	1.4 Lower Marsh Creek	N/A	N/A	N/A
planned_83	Lower Sand Creek Basin Construction (#222)	East Contra Costa County Integrated Regional Water Management	Planned Creek/Marsh Restoration	Brentwood	East	1.4 Lower Marsh Creek	N/A	N/A	N/A
Parcel_100325	N/A	N/A	Parcel-Based Opportunity	Brentwood	East	1.4 Lower Marsh Creek	7380031	BRENTWOOD CITY OF	N/A
Parcel_264671	N/A	N/A	Parcel-Based Opportunity	Brentwood	East	1.4 Lower Marsh Creek	10510025	BRENTWOOD CITY OF	N/A
Parcel_264975	N/A	N/A	Parcel-Based Opportunity	Brentwood	East	1.4 Lower Marsh Creek	7100120	CCC FLOOD CONTROL & WATER CONS	N/A
Parcel_265201	N/A	N/A	Regional Opportunity	Brentwood	East	1.4 Lower Marsh Creek	10510026	BRENTWOOD CITY OF	N/A
Parcel_265249	N/A	N/A	Regional Opportunity	Brentwood	East	1.4 Lower Marsh Creek	7290027	BRENTWOOD CITY OF	N/A
Parcel_266156	N/A	N/A	Regional Opportunity	Brentwood	East	1.4 Lower Marsh Creek	10330086	BRENTWOOD CITY OF	N/A
Parcel_267632	N/A	N/A	Parcel-Based Opportunity	Brentwood	East	1.4 Lower Marsh Creek	10030024	BRENTWOOD CITY OF	N/A
Parcel_267670	N/A	N/A	Regional Opportunity	Brentwood	East	1.8 East County Delta Drainages	10480050	BRENTWOOD CITY OF	N/A
Parcel_269392	N/A	N/A	Parcel-Based Opportunity	Brentwood	East	1.4 Lower Marsh Creek	12150004	BRENTWOOD CITY OF	N/A
Parcel_269396	N/A	N/A	Parcel-Based Opportunity	Brentwood	East	1.4 Lower Marsh Creek	12151010	BRENTWOOD CITY OF	N/A
Parcel_269433	N/A	N/A	Parcel-Based Opportunity	Brentwood	East	1.4 Lower Marsh Creek	12150039	BRENTWOOD CITY OF	N/A
Parcel_269963	N/A	N/A	Regional Opportunity	Brentwood	East	1.4 Lower Marsh Creek	19120048	BRENTWOOD CITY OF	N/A
Parcel_269990	N/A	N/A	Regional Opportunity	Brentwood	East	1.4 Lower Marsh Creek	19150103	STATE ROUTE 4 BYPASS AUTHORITY	N/A
Parcel_270046	N/A	N/A	Regional Opportunity	Brentwood	East	1.4 Lower Marsh Creek	19340039	BRENTWOOD CITY OF	N/A
Parcel_270587	N/A	N/A	Regional Opportunity	Brentwood	East	1.4 Lower Marsh Creek	12370097	BRENTWOOD CITY OF	N/A
Parcel_271818	N/A	N/A	Regional Opportunity	Brentwood	East	1.4 Lower Marsh Creek	19150066	BRENTWOOD CITY OF	N/A
Parcel_273276	N/A	N/A	Regional Opportunity	Brentwood	East	1.4 Lower Marsh Creek	19150087	EAST CONTRA COSTA IRRIG DIST	N/A
Parcel_273394	N/A	N/A	Parcel-Based Opportunity	Brentwood	East	1.4 Lower Marsh Creek	13132001	BRENTWOOD CITY OF	N/A
Parcel_273816	N/A	N/A	Regional Opportunity	Brentwood	East	1.4 Lower Marsh Creek	12321028	BRENTWOOD CITY OF	N/A
Parcel_273920	N/A	N/A	Parcel-Based Opportunity	Brentwood	East	1.4 Lower Marsh Creek	13100009	BRENTWOOD CITY OF	N/A
Parcel_274239	N/A	N/A	Parcel-Based Opportunity	Brentwood	East	1.4 Lower Marsh Creek	13110010	BRENTWOOD CITY OF	N/A
Parcel_274496	N/A	N/A	Parcel-Based Opportunity	Brentwood	East	1.4 Lower Marsh Creek	13110013	EAST CONTRA COSTA IRRIG DIST	N/A
Parcel_274838	N/A	N/A	Parcel-Based Opportunity	Brentwood	East	1.4 Lower Marsh Creek	13091010	BRENTWOOD CITY OF	N/A
Parcel_274899	N/A	N/A	Parcel-Based Opportunity	Brentwood	East	1.4 Lower Marsh Creek	13091011	BRENTWOOD CITY OF	N/A
Parcel_274947	N/A	N/A	Parcel-Based Opportunity	Brentwood	East	1.4 Lower Marsh Creek	19151010	CONTRA COSTA WATER DISTRICT	N/A
Parcel_275197	N/A	N/A	Parcel-Based Opportunity	Brentwood	East	1.4 Lower Marsh Creek	13120014	BRENTWOOD CITY OF	N/A
Parcel_275258	N/A	N/A	Parcel-Based Opportunity	Brentwood	East	1.4 Lower Marsh Creek	13091017	EAST CONTRA COSTA FIRE P D	N/A
Parcel_275392	N/A	N/A	Parcel-Based Opportunity	Brentwood	East	1.4 Lower Marsh Creek	13091016	CONTRA COSTA COUNTY	N/A
Parcel_275459	N/A	N/A	Parcel-Based Opportunity	Brentwood	East	1.4 Lower Marsh Creek	13120018	BRENTWOOD CITY OF	N/A
Parcel_275535	N/A	N/A	Parcel-Based Opportunity	Brentwood	East	1.4 Lower Marsh Creek	13120017	BRENTWOOD CITY OF	N/A
Parcel_276150	N/A	N/A	Parcel-Based Opportunity	Brentwood	East	1.4 Lower Marsh Creek	17201038	BRENTWOOD CITY OF	N/A
Parcel_276442	N/A	N/A	Parcel-Based Opportunity	Brentwood	East	1.4 Lower Marsh Creek	13030016	LIBERTY UNION HIGH SCHOOL DIST	N/A
Parcel_277070	N/A	N/A	Regional Opportunity	Brentwood	East	1.4 Lower Marsh Creek	19130056	STATE ROUTE 4 BYPASS AUTHORITY	N/A
Parcel_277483	N/A	N/A	Regional Opportunity	Brentwood	East	1.4 Lower Marsh Creek	17280115	BRENTWOOD CITY OF	N/A
Parcel_277513	N/A	N/A	Parcel-Based Opportunity	Brentwood	East	1.4 Lower Marsh Creek	17160004	BRENTWOOD CITY OF	N/A
Parcel_277566	N/A	N/A	Regional Opportunity	Brentwood	East	1.4 Lower Marsh Creek	17350086	BRENTWOOD CITY OF	N/A
Parcel_277664	N/A	N/A	Regional Opportunity	Brentwood	East	1.4 Lower Marsh Creek	19130084	STATE ROUTE 4 BYPASS AUTHORITY	N/A
Parcel_277813	N/A	N/A	Parcel-Based Opportunity	Brentwood	East	1.4 Lower Marsh Creek	19540028	BRENTWOOD CITY OF	N/A
Parcel_279648	N/A	N/A	Regional Opportunity	Brentwood	East	1.4 Lower Marsh Creek	17181005	EAST CONTRA COSTA IRRIG DIST	N/A
Parcel_281916	N/A	N/A	Regional Opportunity	Brentwood	East	1.4 Lower Marsh Creek	17380069	EAST CONTRA COSTA IRRIG DIST	N/A
Parcel_283870	N/A	N/A	Parcel-Based Opportunity	Brentwood	East	1.4 Lower Marsh Creek	17030011	BRENTWOOD CITY OF	N/A
Parcel_283871	N/A	N/A	Regional Opportunity	Brentwood	East	1.4 Lower Marsh Creek	17030009	BRENTWOOD CITY OF	N/A
Parcel_284576	N/A	N/A	Regional Opportunity	Brentwood	East	1.4 Lower Marsh Creek	19760056	BRENTWOOD CITY OF	N/A
Parcel_284711	N/A	N/A	Regional Opportunity	Brentwood	East	1.4 Lower Marsh Creek	17510043	BRENTWOOD CITY OF	N/A
Parcel_286069	N/A	N/A	Regional Opportunity	Brentwood	East	1.4 Lower Marsh Creek	17480096	BRENTWOOD CITY OF	N/A
Parcel_287828	N/A	N/A	Regional Opportunity	Brentwood	East	1.4 Lower Marsh Creek	19850096	BRENTWOOD CITY OF	N/A
Parcel_288000	N/A	N/A	Regional Opportunity	Brentwood	East	1.4 Lower Marsh Creek	19780053	BRENTWOOD CITY OF	N/A
Parcel_288068	N/A	N/A	Regional Opportunity	Brentwood	East	1.4 Lower Marsh Creek	19720079	BRENTWOOD CITY OF	N/A
Parcel_288079	N/A	N/A	Regional Opportunity	Brentwood	East	1.4 Lower Marsh Creek	19860060	BRENTWOOD CITY OF	N/A
Parcel_288943	N/A	N/A	Regional Opportunity	Brentwood	East	1.4 Lower Marsh Creek	19840105	BRENTWOOD CITY OF	N/A
Parcel_289823	N/A	N/A	Regional Opportunity	Brentwood	East	1.4 Lower Marsh Creek	16040001	CCC FLOOD CONTROL & WATER CONS	N/A
Parcel_289895	N/A	N/A	Parcel-Based Opportunity	Brentwood	East	1.4 Lower Marsh Creek	18200006	BRENTWOOD CITY OF	N/A
Parcel_290639	N/A	N/A	Regional Opportunity	Brentwood	East	1.4 Lower Marsh Creek	19031004	BRENTWOOD CITY OF	N/A
Parcel_291046	N/A	N/A	Regional Opportunity	Brentwood	East	1.4 Lower Marsh Creek	18200005	BRENTWOOD CITY OF	N/A
Parcel_291304	N/A	N/A	Regional Opportunity	Brentwood	East	1.4 Lower Marsh Creek	18730029	BRENTWOOD CITY OF	N/A
Parcel_294753	N/A	N/A	Parcel-Based Opportunity	Brentwood	East	1.4 Lower Marsh Creek	19020037	CONTRA COSTA WATER DISTRICT	N/A
Parcel_298341	N/A	N/A	Parcel-Based Opportunity	Brentwood	East	1.4 Lower Marsh Creek	19050107	BRENTWOOD CITY OF	N/A
Parcel_298537	N/A	N/A	Regional Opportunity	Brentwood	East	1.4 Lower Marsh Creek	19032017	CONTRA COSTA WATER DISTRICT	N/A
Parcel_299524	N/A	N/A	Regional Opportunity	Brentwood	East	1.4 Lower Marsh Creek	18520074	BRENTWOOD CITY OF	N/A
Parcel_299994	N/A	N/A	Regional Opportunity	Brentwood	East	1.4 Lower Marsh Creek	18620078	BRENTWOOD CITY OF	N/A
Parcel_300025	N/A	N/A	Regional Opportunity	Brentwood	East	1.4 Lower Marsh Creek	18460065	BRENTWOOD CITY OF	N/A
Parcel_300876	N/A	N/A	Parcel-Based Opportunity	Brentwood	East	1.4 Lower Marsh Creek	18610001	BRENTWOOD CITY OF	N/A
Parcel_301349	N/A	N/A	Regional Opportunity	Brentwood	East	1.4 Lower Marsh Creek	18510032	BRENTWOOD CITY OF	N/A
Parcel_302456	N/A	N/A	Regional Opportunity	Brentwood	East	1.4 Lower Marsh Creek	18500033	BRENTWOOD CITY OF	N/A
Parcel_303997	N/A	N/A	Regional Opportunity	Brentwood	East	1.4 Lower Marsh Creek	18480073	BRENTWOOD CITY OF	N/A
Parcel_305391	N/A	N/A	Parcel-Based Opportunity	Brentwood	East	1.4 Lower Marsh Creek	18380043	BRENTWOOD CITY OF	N/A
Parcel_375997	N/A	N/A	Parcel-Based Opportunity	Brentwood	East	1.4 Lower Marsh Creek	7100075	BRENTWOOD CITY OF	N/A
Parcel_376023	N/A	N/A	Regional Opportunity	Brentwood	East	1.4 Lower Marsh Creek	7110011	CONTRA COSTA WATER DISTRICT	N/A
Parcel_96892	N/A	N/A	Regional Opportunity	Brentwood	East	1.4 Lower Marsh Creek	7580002	CC COMMUNITY COLLEGE DISTRICT	N/A
Parcel_97093	N/A	N/A	Regional Opportunity	Brentwood	East	1.2 Kellogg Creek	7130009	CONTRA COSTA WATER DISTRICT	N/A
Parcel_99621	N/A	N/A	Regional Opportunity	Brentwood	East	1.4 Lower Marsh Creek	10050006	CONTRA COSTA WATER DISTRICT	N/A
ROW_10038	N/A	N/A	ROW Opportunity	Brentwood	East	1.4 Lower Marsh Creek	N/A	N/A	KENSINGTON CT
ROW_10051	N/A	N/A	ROW Opportunity	Brentwood	East	1.4 Lower Marsh Creek	N/A	N/A	KENT DR
ROW_10053	N/A	N/A	ROW Opportunity	Brentwood	East	1.4 Lower Marsh Creek	N/A	N/A	KENT PL
ROW_10065	N/A	N/A	ROW Opportunity	Brentwood	East	1.4 Lower Marsh Creek	N/A	N/A	KENWOOD DR
ROW_10106	N/A	N/A	ROW Opportunity	Brentwood	East	1.4 Lower Marsh Creek	N/A	N/A	KEYSTONE WAY
ROW_10152	N/A	N/A	ROW Opportunity	Brentwood	East	1.4 Lower Marsh Creek	N/A	N/A	KING PALM LN
ROW_1027	N/A	N/A	ROW Opportunity	Brentwood	East	1.4 Lower Marsh Creek	N/A	N/A	APPLE HILL DR
ROW_1028	N/A	N/A	ROW Opportunity	Brentwood	East	1.4 Lower Marsh Creek	N/A	N/A	APPLE HILL TER
ROW_10360	N/A	N/A	ROW Opportunity	Brentwood	East	1.4 Lower Marsh Creek	N/A	N/A	LA FONTE CT
ROW_10361	N/A	N/A	ROW Opportunity	Brentwood	East	1.4 Lower Marsh Creek	N/A	N/A	LA FONTE DR
ROW_10389	N/A	N/A	ROW Opportunity	Brentwood	East	1.4 Lower Marsh Creek	N/A	N/A	LA PERGOLA DR
ROW_1041	N/A	N/A	ROW Opportunity	Brentwood	East	1.4 Lower Marsh Creek	N/A	N/A	APRICOT WAY
ROW_10458	N/A	N/A	ROW Opportunity	Brentwood	East	1.4 Lower Marsh Creek	N/A	N/A	LAGGON CT
ROW_10562	N/A	N/A	ROW Opportunity	Brentwood	East	1.4 Lower Marsh Creek	N/A	N/A	LAMBERT CT
ROW_10600	N/A	N/A	ROW Opportunity	Brentwood	East	1.4 Lower Marsh Creek	N/A	N/A	LANDOVER CT
ROW_10729	N/A	N/A	ROW Opportunity	Brentwood	East	1.4 Lower Marsh Creek	N/A	N/A	LATHAM CT
ROW_10769	N/A	N/A	ROW Opportunity	Brentwood	East	1.4 Lower Marsh Creek	N/A	N/A	LAURIAN CT
ROW_10770	N/A	N/A	ROW Opportunity	Brentwood	East	1.4 Lower Marsh Creek	N/A	N/A	LAURIAN LN
ROW_10772	N/A	N/A	ROW Opportunity	Brentwood	East	1.4 Lower Marsh Creek	N/A	N/A	LAURIE DR
ROW_10779	N/A	N/A	ROW Opportunity	Brentwood	East	1.4 Lower Marsh Creek	N/A	N/A	LAVENDER DR
ROW_1080	N/A	N/A	ROW Opportunity	Brentwood	East	1.4 Lower Marsh Creek	N/A	N/A	ARBOR CT
ROW_10826	N/A	N/A	ROW Opportunity	Brentwood	East	1.4 Lower Marsh Creek	N/A	N/A	LEANING OAK DR

db_index	Project Name	Size	Slope	Infiltration	Yield Class	Removes Pollutant Loads	Augments Water Supply	Provides Flood Control	Reestablishes Natural Drainage	Develops Open Space	Community	Total Score
ROW 14375	N/A	N/A	2	1	0	2	1	1	1	1	1	11.5
ROW 1454	N/A	N/A	2	1	0	2	1	1	1	1	1	11.5
ROW 15114	N/A	N/A	2	1	0	2	1	1	1	1	1	11.5
ROW 16971	N/A	N/A	2	1	0	2	1	1	1	1	1	11.5
ROW 17394	N/A	N/A	2	1	0	2	1	1	1	1	1	11.5
ROW 17984	N/A	N/A	2	1	0	2	1	1	1	1	1	11.5
ROW 19031	N/A	N/A	2	1	0	2	1	1	1	1	1	11.5
ROW 21473	N/A	N/A	2	1	0	2	1	1	1	1	1	11.5
ROW 2527	N/A	N/A	2	1	0	2	1	1	1	1	1	11.5
ROW 2544	N/A	N/A	2	1	0	2	1	1	1	1	1	11.5
ROW 3494	N/A	N/A	2	1	0	2	1	1	1	1	1	11.5
ROW 3782	N/A	N/A	2	1	0	2	1	1	1	1	1	11.5
ROW 3891	N/A	N/A	2	1	0	2	1	1	1	1	1	11.5
ROW 3892	N/A	N/A	2	1	0	2	1	1	1	1	1	11.5
ROW 3897	N/A	N/A	2	1	0	2	1	1	1	1	1	11.5
ROW 547	N/A	N/A	2	1	0	2	1	1	1	1	1	11.5
ROW 5663	N/A	N/A	2	1	0	2	1	1	1	1	1	11.5
ROW 6724	N/A	N/A	2	1	0	2	1	1	1	1	1	11.5
ROW 6756	N/A	N/A	2	1	0	2	1	1	1	1	1	11.5
ROW 8381	N/A	N/A	2	1	0	2	1	1	1	1	1	11.5
ROW 8748	N/A	N/A	2	1	0	2	1	1	1	1	1	11.5
planned_23	Brentwood Boulevard Widening North - Phase I	0	2	0	0.5	2	1	1	1	1	1	9.5
planned_542	Hancock Parcel Green Infrastructure and Creek Restoration	2	2	1	0	0	0	0	2	2	2	11
planned_83	Lower Sand Creek Basin Construction (#222)	2	2	1	0	0	0	0	2	2	2	11
Parcel 100325	N/A	2	1	1	0	2	1	1	1	1	1	11
Parcel 264671	N/A	2	1	1	0	2	1	1	1	1	1	11
Parcel 264975	N/A	2	1	1	0	2	1	1	1	1	1	11
Parcel 265201	N/A	1	1	1	0	3	1	1	1	1	1	11
Parcel 265249	N/A	0	2	1	0	3	1	1	1	1	1	11
Parcel 266156	N/A	0	2	1	0	3	1	1	1	1	1	11
Parcel 267632	N/A	2	1	1	0	2	1	1	1	1	1	11
Parcel 267670	N/A	0	2	1	0	3	1	1	1	1	1	11
Parcel 269392	N/A	0	2	1	1	2	1	1	1	1	1	11
Parcel 269396	N/A	0	2	1	1	2	1	1	1	1	1	11
Parcel 269433	N/A	0	2	1	1	2	1	1	1	1	1	11
Parcel 269963	N/A	1	1	1	0	3	1	1	1	1	1	11
Parcel 269990	N/A	0	2	1	0	3	1	1	1	1	1	11
Parcel 270046	N/A	0	2	1	0	3	1	1	1	1	1	11
Parcel 270587	N/A	0	2	1	0	3	1	1	1	1	1	11
Parcel 271818	N/A	0	2	1	0	3	1	1	1	1	1	11
Parcel 273276	N/A	0	2	1	0	3	1	1	1	1	1	11
Parcel 273394	N/A	0	2	1	1	2	1	1	1	1	1	11
Parcel 273816	N/A	0	2	1	0	3	1	1	1	1	1	11
Parcel 273920	N/A	0	2	1	1	2	1	1	1	1	1	11
Parcel 274239	N/A	0	2	1	1	2	1	1	1	1	1	11
Parcel 274496	N/A	0	2	1	1	2	1	1	1	1	1	11
Parcel 274838	N/A	0	2	1	1	2	1	1	1	1	1	11
Parcel 274899	N/A	0	2	1	1	2	1	1	1	1	1	11
Parcel 274947	N/A	1	2	1	0	2	1	1	1	1	1	11
Parcel 275197	N/A	0	2	1	1	2	1	1	1	1	1	11
Parcel 275258	N/A	0	2	1	1	2	1	1	1	1	1	11
Parcel 275392	N/A	0	2	1	1	2	1	1	1	1	1	11
Parcel 275459	N/A	0	2	1	1	2	1	1	1	1	1	11
Parcel 275535	N/A	0	2	1	1	2	1	1	1	1	1	11
Parcel 276150	N/A	0	2	1	1	2	1	1	1	1	1	11
Parcel 276442	N/A	1	2	1	0	2	1	1	1	1	1	11
Parcel 277070	N/A	1	1	1	0	3	1	1	1	1	1	11
Parcel 277483	N/A	0	2	1	0	3	1	1	1	1	1	11
Parcel 277513	N/A	1	2	1	0	2	1	1	1	1	1	11
Parcel 277566	N/A	0	2	1	0	3	1	1	1	1	1	11
Parcel 277664	N/A	0	2	1	0	3	1	1	1	1	1	11
Parcel 277813	N/A	0	2	1	0	3	1	1	1	1	1	11
Parcel 279648	N/A	0	2	1	0	3	1	1	1	1	1	11
Parcel 281916	N/A	0	2	1	0	3	1	1	1	1	1	11
Parcel 283870	N/A	1	2	1	0	2	1	1	1	1	1	11
Parcel 283871	N/A	0	2	1	0	3	1	1	1	1	1	11
Parcel 284576	N/A	1	1	1	0	3	1	1	1	1	1	11
Parcel 284711	N/A	0	2	1	0	3	1	1	1	1	1	11
Parcel 286069	N/A	0	2	1	0	3	1	1	1	1	1	11
Parcel 287828	N/A	0	2	1	0	3	1	1	1	1	1	11
Parcel 288000	N/A	0	2	1	0	3	1	1	1	1	1	11
Parcel 288068	N/A	0	2	1	0	3	1	1	1	1	1	11
Parcel 288079	N/A	0	2	1	0	3	1	1	1	1	1	11
Parcel 288943	N/A	0	2	1	0	3	1	1	1	1	1	11
Parcel 289823	N/A	0	2	1	0	3	1	1	1	1	1	11
Parcel 289895	N/A	0	2	2	0	2	1	1	1	1	1	11
Parcel 290639	N/A	0	2	1	0	3	1	1	1	1	1	11
Parcel 291046	N/A	0	2	1	0	3	1	1	1	1	1	11
Parcel 291304	N/A	0	2	1	0	3	1	1	1	1	1	11
Parcel 294753	N/A	1	2	1	0	2	1	1	1	1	1	11
Parcel 298341	N/A	0	2	1	1	2	1	1	1	1	1	11
Parcel 298537	N/A	0	2	1	0	3	1	1	1	1	1	11
Parcel 299524	N/A	0	2	1	0	3	1	1	1	1	1	11
Parcel 299994	N/A	0	2	1	0	3	1	1	1	1	1	11
Parcel 300026	N/A	0	2	1	0	3	1	1	1	1	1	11
Parcel 300876	N/A	0	2	2	0	2	1	1	1	1	1	11
Parcel 301349	N/A	0	2	1	0	3	1	1	1	1	1	11
Parcel 302456	N/A	0	2	1	0	3	1	1	1	1	1	11
Parcel 303997	N/A	0	2	1	0	3	1	1	1	1	1	11
Parcel 305391	N/A	1	2	1	0	2	1	1	1	1	1	11
Parcel 375997	N/A	2	1	1	0	2	1	1	1	1	1	11
Parcel 376023	N/A	1	1	1	0	3	1	1	1	1	1	11
Parcel 96892	N/A	0	2	1	0	3	1	1	1	1	1	11
Parcel 97093	N/A	0	2	1	0	3	1	1	1	1	1	11
Parcel 99621	N/A	1	1	1	0	3	1	1	1	1	1	11
ROW 10038	N/A	N/A	2	1	0	2	1	1	1	1	1	11
ROW 10051	N/A	N/A	2	1	0	2	1	1	1	1	1	11
ROW 10053	N/A	N/A	2	1	0	2	1	1	1	1	1	11
ROW 10065	N/A	N/A	2	1	0	2	1	1	1	1	1	11
ROW 10106	N/A	N/A	2	1	0	2	1	1	1	1	1	11
ROW 10152	N/A	N/A	2	1	0	2	1	1	1	1	1	11
ROW 1027	N/A	N/A	2	1	0	2	1	1	1	1	1	11
ROW 1028	N/A	N/A	2	1	0	2	1	1	1	1	1	11
ROW 10360	N/A	N/A	2	1	0	2	1	1	1	1	1	11
ROW 10361	N/A	N/A	2	1	0	2	1	1	1	1	1	11
ROW 10389	N/A	N/A	2	1	0	2	1	1	1	1	1	11
ROW 1041	N/A	N/A	2	1	0	2	1	1	1	1	1	11
ROW 10458	N/A	N/A	2	1	0	2	1	1	1	1	1	11
ROW 10562	N/A	N/A	2	1	0	2	1	1	1	1	1	11
ROW 10600	N/A	N/A	2	1	0	2	1	1	1	1	1	11
ROW 10729	N/A	N/A	2	1	0	2	1	1	1	1	1	11
ROW 10769	N/A	N/A	2	1	0	2	1	1	1	1	1	11
ROW 10770	N/A	N/A	2	1	0	2	1	1	1	1	1	11
ROW 10772	N/A	N/A	2	1	0	2	1	1	1	1	1	11
ROW 10779	N/A	N/A	2	1	0	2	1	1	1	1	1	11
ROW 1080	N/A	N/A	2	1	0	2	1	1	1	1	1	11
ROW 10826	N/A	N/A	2	1	0	2	1	1	1	1	1	11

db_index	Project Name	Stakeholder	Project Type	Jurisdiction	Planning Unit	Watershed	APN	Owner	Street Name
ROW_10850	N/A	N/A	ROW Opportunity	Brentwood	East	1.8 East County Delta Drainages	N/A	N/A	LEGACY ST
ROW_10852	N/A	N/A	ROW Opportunity	Brentwood	East	1.4 Lower Marsh Creek	N/A	N/A	LEGEND DR
ROW_10875	N/A	N/A	ROW Opportunity	Brentwood	East	1.4 Lower Marsh Creek	N/A	N/A	LEMON ST
ROW_1092	N/A	N/A	ROW Opportunity	Brentwood	East	1.4 Lower Marsh Creek	N/A	N/A	ARCH CT
ROW_10931	N/A	N/A	ROW Opportunity	Brentwood	East	1.4 Lower Marsh Creek	N/A	N/A	LEXINGTON CT
ROW_10951	N/A	N/A	ROW Opportunity	Brentwood	East	1.4 Lower Marsh Creek	N/A	N/A	LIBERTY LN
ROW_10991	N/A	N/A	ROW Opportunity	Brentwood	East	1.4 Lower Marsh Creek	N/A	N/A	LILLIAN ST
ROW_11049	N/A	N/A	ROW Opportunity	Brentwood	East	1.4 Lower Marsh Creek	N/A	N/A	LINDEN ST
ROW_11055	N/A	N/A	ROW Opportunity	Brentwood	East	1.4 Lower Marsh Creek	N/A	N/A	LINDRICK CT
ROW_11082	N/A	N/A	ROW Opportunity	Brentwood	East	1.4 Lower Marsh Creek	N/A	N/A	LISA CT
ROW_11136	N/A	N/A	ROW Opportunity	Brentwood	East	1.4 Lower Marsh Creek	N/A	N/A	LIVORNO ST
ROW_11257	N/A	N/A	ROW Opportunity	Brentwood	East	1.4 Lower Marsh Creek	N/A	N/A	LONGLEAF CT
ROW_1126	N/A	N/A	ROW Opportunity	Brentwood	East	1.4 Lower Marsh Creek	N/A	N/A	AREZZO ST
ROW_11291	N/A	N/A	ROW Opportunity	Brentwood	East	1.4 Lower Marsh Creek	N/A	N/A	LORING WAY
ROW_11314	N/A	N/A	ROW Opportunity	Brentwood	East	1.4 Lower Marsh Creek	N/A	N/A	LOS CELOS WAY
ROW_11315	N/A	N/A	ROW Opportunity	Brentwood	East	1.4 Lower Marsh Creek	N/A	N/A	LOS COLINAS DR
ROW_11321	N/A	N/A	ROW Opportunity	Brentwood	East	1.4 Lower Marsh Creek	N/A	N/A	LOS FLORES DR
ROW_11386	N/A	N/A	ROW Opportunity	Brentwood	East	1.4 Lower Marsh Creek	N/A	N/A	LUCCA CT
ROW_11409	N/A	N/A	ROW Opportunity	Brentwood	East	1.4 Lower Marsh Creek	N/A	N/A	LUGANO CT
ROW_11410	N/A	N/A	ROW Opportunity	Brentwood	East	1.4 Lower Marsh Creek	N/A	N/A	LUNA CT
ROW_11486	N/A	N/A	ROW Opportunity	Brentwood	East	1.4 Lower Marsh Creek	N/A	N/A	MAAYAN PL
ROW_11489	N/A	N/A	ROW Opportunity	Brentwood	East	1.4 Lower Marsh Creek	N/A	N/A	MACADAMIA CT
ROW_11554	N/A	N/A	ROW Opportunity	Brentwood	East	1.4 Lower Marsh Creek	N/A	N/A	MADRONE PL
ROW_11572	N/A	N/A	ROW Opportunity	Brentwood	East	1.4 Lower Marsh Creek	N/A	N/A	MAGGIORE CT
ROW_11634	N/A	N/A	ROW Opportunity	Brentwood	East	1.4 Lower Marsh Creek	N/A	N/A	MAJESTIC LN
ROW_11648	N/A	N/A	ROW Opportunity	Brentwood	East	1.4 Lower Marsh Creek	N/A	N/A	MAUBUI CT
ROW_11677	N/A	N/A	ROW Opportunity	Brentwood	East	1.4 Lower Marsh Creek	N/A	N/A	MANDARIN CT
ROW_1168	N/A	N/A	ROW Opportunity	Brentwood	East	1.4 Lower Marsh Creek	N/A	N/A	ARLINGTON CT
ROW_1175	N/A	N/A	ROW Opportunity	Brentwood	East	1.4 Lower Marsh Creek	N/A	N/A	ARLINGTON WAY
ROW_11782	N/A	N/A	ROW Opportunity	Brentwood	East	1.4 Lower Marsh Creek	N/A	N/A	MARGARET LN
ROW_11786	N/A	N/A	ROW Opportunity	Brentwood	East	1.4 Lower Marsh Creek	N/A	N/A	MARGIL WAY
ROW_1181	N/A	N/A	ROW Opportunity	Brentwood	East	1.4 Lower Marsh Creek	N/A	N/A	ARMSTONG WAY
ROW_11816	N/A	N/A	ROW Opportunity	Brentwood	East	1.4 Lower Marsh Creek	N/A	N/A	MARIGOLD DR
ROW_1186	N/A	N/A	ROW Opportunity	Brentwood	East	1.4 Lower Marsh Creek	N/A	N/A	ARMSTRONG RD
ROW_11879	N/A	N/A	ROW Opportunity	Brentwood	East	1.4 Lower Marsh Creek	N/A	N/A	MARIPOSA WAY
ROW_1188	N/A	N/A	ROW Opportunity	Brentwood	East	1.4 Lower Marsh Creek	N/A	N/A	ARMSTRONG RD
ROW_1189	N/A	N/A	ROW Opportunity	Brentwood	East	1.4 Lower Marsh Creek	N/A	N/A	ARMSTRONG RD
ROW_1192	N/A	N/A	ROW Opportunity	Brentwood	East	1.4 Lower Marsh Creek	N/A	N/A	ARMSTRONG WAY
ROW_1194	N/A	N/A	ROW Opportunity	Brentwood	East	1.4 Lower Marsh Creek	N/A	N/A	ARMSTRONG WAY
ROW_11975	N/A	N/A	ROW Opportunity	Brentwood	East	1.4 Lower Marsh Creek	N/A	N/A	MARTIN ST
ROW_12006	N/A	N/A	ROW Opportunity	Brentwood	East	1.4 Lower Marsh Creek	N/A	N/A	MASSA CT
ROW_12089	N/A	N/A	ROW Opportunity	Brentwood	East	1.4 Lower Marsh Creek	N/A	N/A	MAYWOOD LN
ROW_12173	N/A	N/A	ROW Opportunity	Brentwood	East	1.4 Lower Marsh Creek	N/A	N/A	MCINTOSH TER
ROW_12189	N/A	N/A	ROW Opportunity	Brentwood	East	1.4 Lower Marsh Creek	N/A	N/A	MCPRINCE LN
ROW_12197	N/A	N/A	ROW Opportunity	Brentwood	East	1.4 Lower Marsh Creek	N/A	N/A	MEADOW BROOK DR
ROW_12244	N/A	N/A	ROW Opportunity	Brentwood	East	1.4 Lower Marsh Creek	N/A	N/A	MEADOWGATE WAY
ROW_12266	N/A	N/A	ROW Opportunity	Brentwood	East	1.4 Lower Marsh Creek	N/A	N/A	MEDALLION DR
ROW_12281	N/A	N/A	ROW Opportunity	Brentwood	East	1.4 Lower Marsh Creek	N/A	N/A	MEDITERRANO PL
ROW_12292	N/A	N/A	ROW Opportunity	Brentwood	East	1.4 Lower Marsh Creek	N/A	N/A	MEDITERRANO WAY
ROW_12325	N/A	N/A	ROW Opportunity	Brentwood	East	1.4 Lower Marsh Creek	N/A	N/A	MELROSE PL
ROW_1239	N/A	N/A	ROW Opportunity	Brentwood	East	1.4 Lower Marsh Creek	N/A	N/A	ASCOT CT
ROW_12434	N/A	N/A	ROW Opportunity	Brentwood	East	1.4 Lower Marsh Creek	N/A	N/A	MEYERS CT
ROW_12452	N/A	N/A	ROW Opportunity	Brentwood	East	1.4 Lower Marsh Creek	N/A	N/A	MICHAEL WAY
ROW_1246	N/A	N/A	ROW Opportunity	Brentwood	East	1.4 Lower Marsh Creek	N/A	N/A	ASCOT PL
ROW_12502	N/A	N/A	ROW Opportunity	Brentwood	East	1.4 Lower Marsh Creek	N/A	N/A	MILDRED AVE
ROW_12503	N/A	N/A	ROW Opportunity	Brentwood	East	1.4 Lower Marsh Creek	N/A	N/A	MILDRED CT
ROW_12512	N/A	N/A	ROW Opportunity	Brentwood	East	1.4 Lower Marsh Creek	N/A	N/A	MILL CREEK WAY
ROW_12537	N/A	N/A	ROW Opportunity	Brentwood	East	1.4 Lower Marsh Creek	N/A	N/A	MILLS DR
ROW_1257	N/A	N/A	ROW Opportunity	Brentwood	East	1.4 Lower Marsh Creek	N/A	N/A	ASHBOURNE PL
ROW_12577	N/A	N/A	ROW Opportunity	Brentwood	East	1.4 Lower Marsh Creek	N/A	N/A	MINT DR
ROW_12685	N/A	N/A	ROW Opportunity	Brentwood	East	1.4 Lower Marsh Creek	N/A	N/A	MOHAVE DR
ROW_12707	N/A	N/A	ROW Opportunity	Brentwood	East	1.4 Lower Marsh Creek	N/A	N/A	MONARCH TER
ROW_12712	N/A	N/A	ROW Opportunity	Brentwood	East	1.4 Lower Marsh Creek	N/A	N/A	MONDAVI LN
ROW_1273	N/A	N/A	ROW Opportunity	Brentwood	East	1.4 Lower Marsh Creek	N/A	N/A	ASHFORD PL
ROW_12753	N/A	N/A	ROW Opportunity	Brentwood	East	1.4 Lower Marsh Creek	N/A	N/A	MONTCLAIR PL
ROW_12812	N/A	N/A	ROW Opportunity	Brentwood	East	1.4 Lower Marsh Creek	N/A	N/A	MONTEREY CT
ROW_12849	N/A	N/A	ROW Opportunity	Brentwood	East	1.4 Lower Marsh Creek	N/A	N/A	MONTROSE CT
ROW_12889	N/A	N/A	ROW Opportunity	Brentwood	East	1.4 Lower Marsh Creek	N/A	N/A	MOREAU WAY
ROW_12938	N/A	N/A	ROW Opportunity	Brentwood	East	1.8 East County Delta Drainages	N/A	N/A	MORNINGSIDE ST
ROW_12957	N/A	N/A	ROW Opportunity	Brentwood	East	1.4 Lower Marsh Creek	N/A	N/A	MOSS HOLLOW CT
ROW_13051	N/A	N/A	ROW Opportunity	Brentwood	East	1.4 Lower Marsh Creek	N/A	N/A	MOUNTAIN VIEW DR
ROW_13108	N/A	N/A	ROW Opportunity	Brentwood	East	1.4 Lower Marsh Creek	N/A	N/A	MULBERRY PL
ROW_13139	N/A	N/A	ROW Opportunity	Brentwood	East	1.4 Lower Marsh Creek	N/A	N/A	MUSCAT CT
ROW_13155	N/A	N/A	ROW Opportunity	Brentwood	East	1.4 Lower Marsh Creek	N/A	N/A	MYRTLE BEACH DR
ROW_13202	N/A	N/A	ROW Opportunity	Brentwood	East	1.4 Lower Marsh Creek	N/A	N/A	N ESTATES DR
ROW_1331	N/A	N/A	ROW Opportunity	Brentwood	East	1.4 Lower Marsh Creek	N/A	N/A	ATHERTON BLVD
ROW_13337	N/A	N/A	ROW Opportunity	Brentwood	East	1.4 Lower Marsh Creek	N/A	N/A	NASSAU LN
ROW_13354	N/A	N/A	ROW Opportunity	Brentwood	East	1.4 Lower Marsh Creek	N/A	N/A	NATWICK WAY
ROW_13394	N/A	N/A	ROW Opportunity	Brentwood	East	1.4 Lower Marsh Creek	N/A	N/A	NEROLY RD
ROW_13425	N/A	N/A	ROW Opportunity	Brentwood	East	1.4 Lower Marsh Creek	N/A	N/A	NEW HOLLAND CT
ROW_13426	N/A	N/A	ROW Opportunity	Brentwood	East	1.4 Lower Marsh Creek	N/A	N/A	NEW HOLLAND DR
ROW_1344	N/A	N/A	ROW Opportunity	Brentwood	East	1.4 Lower Marsh Creek	N/A	N/A	ATTERBURY LN
ROW_13460	N/A	N/A	ROW Opportunity	Brentwood	East	1.4 Lower Marsh Creek	N/A	N/A	NEWTON DR
ROW_13482	N/A	N/A	ROW Opportunity	Brentwood	East	1.4 Lower Marsh Creek	N/A	N/A	NIGHTHAWK WAY
ROW_13614	N/A	N/A	ROW Opportunity	Brentwood	East	1.4 Lower Marsh Creek	N/A	N/A	NOTTINGHAM CT
ROW_13616	N/A	N/A	ROW Opportunity	Brentwood	East	1.4 Lower Marsh Creek	N/A	N/A	NOTTINGHAM DR
ROW_13630	N/A	N/A	ROW Opportunity	Brentwood	East	1.4 Lower Marsh Creek	N/A	N/A	NUNN CT
ROW_13631	N/A	N/A	ROW Opportunity	Brentwood	East	1.4 Lower Marsh Creek	N/A	N/A	NUNN ST
ROW_13647	N/A	N/A	ROW Opportunity	Brentwood	East	1.4 Lower Marsh Creek	N/A	N/A	O'HARA AVE
ROW_1371	N/A	N/A	ROW Opportunity	Brentwood	East	1.4 Lower Marsh Creek	N/A	N/A	AURORA CT
ROW_13819	N/A	N/A	ROW Opportunity	Brentwood	East	1.4 Lower Marsh Creek	N/A	N/A	OAKMONT CT
ROW_13875	N/A	N/A	ROW Opportunity	Brentwood	East	1.4 Lower Marsh Creek	N/A	N/A	OCEAN CT
ROW_13894	N/A	N/A	ROW Opportunity	Brentwood	East	1.4 Lower Marsh Creek	N/A	N/A	OGDEN PL
ROW_1390	N/A	N/A	ROW Opportunity	Brentwood	East	1.4 Lower Marsh Creek	N/A	N/A	AUTUMN DR
ROW_1397	N/A	N/A	ROW Opportunity	Brentwood	East	1.4 Lower Marsh Creek	N/A	N/A	AUTUMN VALLEY WAY
ROW_1398	N/A	N/A	ROW Opportunity	Brentwood	East	1.4 Lower Marsh Creek	N/A	N/A	AUTUMN VALLEY WAY
ROW_14068	N/A	N/A	ROW Opportunity	Brentwood	East	1.4 Lower Marsh Creek	N/A	N/A	ORBELLO CT
ROW_14099	N/A	N/A	ROW Opportunity	Brentwood	East	1.4 Lower Marsh Creek	N/A	N/A	ORCHID CT
ROW_14100	N/A	N/A	ROW Opportunity	Brentwood	East	1.4 Lower Marsh Creek	N/A	N/A	ORCHID DR
ROW_14104	N/A	N/A	ROW Opportunity	Brentwood	East	1.4 Lower Marsh Creek	N/A	N/A	OREGOLD LN
ROW_14160	N/A	N/A	ROW Opportunity	Brentwood	East	1.4 Lower Marsh Creek	N/A	N/A	OUT RIGGER CIR
ROW_14161	N/A	N/A	ROW Opportunity	Brentwood	East	1.4 Lower Marsh Creek	N/A	N/A	OUTLOOK CT
ROW_14162	N/A	N/A	ROW Opportunity	Brentwood	East	1.4 Lower Marsh Creek	N/A	N/A	OUTLOOK ST
ROW_14165	N/A	N/A	ROW Opportunity	Brentwood	East	1.4 Lower Marsh Creek	N/A	N/A	OUTRIGGER CIR
ROW_14251	N/A	N/A	ROW Opportunity	Brentwood	East	1.4 Lower Marsh Creek	N/A	N/A	PACIFICA DR
ROW_14277	N/A	N/A	ROW Opportunity	Brentwood	East	1.4 Lower Marsh Creek	N/A	N/A	PAJARITO CT
ROW_1428	N/A	N/A	ROW Opportunity	Brentwood	East	1.4 Lower Marsh Creek	N/A	N/A	AWINGTON CT
ROW_14295	N/A	N/A	ROW Opportunity	Brentwood	East	1.4 Lower Marsh Creek	N/A	N/A	PALM DR
ROW_1434	N/A	N/A	ROW Opportunity	Brentwood	East	1.4 Lower Marsh Creek	N/A	N/A	AVOCADO PL
ROW_14356	N/A	N/A	ROW Opportunity	Brentwood	East	1.8 East County Delta Drainages	N/A	N/A	PANORAMA CT
ROW_14358	N/A	N/A	ROW Opportunity	Brentwood	East	1.8 East County Delta Drainages	N/A	N/A	PANORAMA WAY
ROW_14365	N/A	N/A	ROW Opportunity	Brentwood	East	1.4 Lower Marsh Creek	N/A	N/A	PANWOOD CT
ROW_14367	N/A	N/A	ROW Opportunity	Brentwood	East	1.4 Lower Marsh Creek	N/A	N/A	PAPRIKA DR
ROW_14523	N/A	N/A	ROW Opportunity	Brentwood	East	1.4 Lower Marsh Creek	N/A	N/A	PARSLEY DR
ROW_14585	N/A	N/A	ROW Opportunity	Brentwood	East	1.4 Lower Marsh Creek	N/A	N/A	PEACE LN
ROW_14595	N/A	N/A	ROW Opportunity	Brentwood	East	1.4 Lower Marsh Creek	N/A	N/A	PEACHWILLOW CT
ROW_14596	N/A	N/A	ROW Opportunity	Brentwood	East	1.4 Lower Marsh Creek	N/A	N/A	PEACHWILLOW DR

db_Index	Project Name	Size	Slope	Infiltration	Yield Class	Removes Pollutant Loads	Augments Water Supply	Provides Flood Control	Reestablishes Natural Drainage	Develops Open Space	Community	Total Score
ROW 10850	N/A	N/A	2	1	0	2	1	1	1	1	1	11
ROW 10852	N/A	N/A	2	1	0	2	1	1	1	1	1	11
ROW 10875	N/A	N/A	2	1	0	2	1	1	1	1	1	11
ROW 1092	N/A	N/A	2	1	0	2	1	1	1	1	1	11
ROW 10931	N/A	N/A	2	1	0	2	1	1	1	1	1	11
ROW 10951	N/A	N/A	2	1	0	2	1	1	1	1	1	11
ROW 10991	N/A	N/A	2	1	0	2	1	1	1	1	1	11
ROW 11049	N/A	N/A	2	1	0	2	1	1	1	1	1	11
ROW 11055	N/A	N/A	2	1	0	2	1	1	1	1	1	11
ROW 11082	N/A	N/A	2	1	0	2	1	1	1	1	1	11
ROW 11136	N/A	N/A	2	1	0	2	1	1	1	1	1	11
ROW 11257	N/A	N/A	2	1	0	2	1	1	1	1	1	11
ROW 1126	N/A	N/A	2	1	0	2	1	1	1	1	1	11
ROW 11291	N/A	N/A	2	1	0	2	1	1	1	1	1	11
ROW 11314	N/A	N/A	2	1	0	2	1	1	1	1	1	11
ROW 11315	N/A	N/A	2	1	0	2	1	1	1	1	1	11
ROW 11321	N/A	N/A	2	1	0	2	1	1	1	1	1	11
ROW 11386	N/A	N/A	2	1	0	2	1	1	1	1	1	11
ROW 11409	N/A	N/A	2	1	0	2	1	1	1	1	1	11
ROW 11410	N/A	N/A	2	1	0	2	1	1	1	1	1	11
ROW 11486	N/A	N/A	2	1	0	2	1	1	1	1	1	11
ROW 11489	N/A	N/A	2	1	0	2	1	1	1	1	1	11
ROW 11554	N/A	N/A	2	1	0	2	1	1	1	1	1	11
ROW 11572	N/A	N/A	2	1	0	2	1	1	1	1	1	11
ROW 11634	N/A	N/A	2	1	0	2	1	1	1	1	1	11
ROW 11648	N/A	N/A	2	1	0	2	1	1	1	1	1	11
ROW 11677	N/A	N/A	2	1	0	2	1	1	1	1	1	11
ROW 1168	N/A	N/A	2	1	0	2	1	1	1	1	1	11
ROW 1175	N/A	N/A	2	1	0	2	1	1	1	1	1	11
ROW 11782	N/A	N/A	2	1	0	2	1	1	1	1	1	11
ROW 11786	N/A	N/A	2	1	0	2	1	1	1	1	1	11
ROW 1181	N/A	N/A	2	1	0	2	1	1	1	1	1	11
ROW 11816	N/A	N/A	2	1	0	2	1	1	1	1	1	11
ROW 1186	N/A	N/A	2	1	0	2	1	1	1	1	1	11
ROW 11879	N/A	N/A	2	1	0	2	1	1	1	1	1	11
ROW 1188	N/A	N/A	2	1	0	2	1	1	1	1	1	11
ROW 1189	N/A	N/A	2	1	0	2	1	1	1	1	1	11
ROW 1192	N/A	N/A	2	1	0	2	1	1	1	1	1	11
ROW 1194	N/A	N/A	2	1	0	2	1	1	1	1	1	11
ROW 11975	N/A	N/A	2	1	0	2	1	1	1	1	1	11
ROW 12006	N/A	N/A	2	1	0	2	1	1	1	1	1	11
ROW 12089	N/A	N/A	2	1	0	2	1	1	1	1	1	11
ROW 12173	N/A	N/A	2	1	0	2	1	1	1	1	1	11
ROW 12189	N/A	N/A	2	1	0	2	1	1	1	1	1	11
ROW 12197	N/A	N/A	2	1	0	2	1	1	1	1	1	11
ROW 12244	N/A	N/A	2	1	0	2	1	1	1	1	1	11
ROW 12266	N/A	N/A	2	1	0	2	1	1	1	1	1	11
ROW 12281	N/A	N/A	2	1	0	2	1	1	1	1	1	11
ROW 12282	N/A	N/A	2	1	0	2	1	1	1	1	1	11
ROW 12225	N/A	N/A	2	1	0	2	1	1	1	1	1	11
ROW 1239	N/A	N/A	2	1	0	2	1	1	1	1	1	11
ROW 12434	N/A	N/A	2	1	0	2	1	1	1	1	1	11
ROW 12452	N/A	N/A	2	1	0	2	1	1	1	1	1	11
ROW 1246	N/A	N/A	2	1	0	2	1	1	1	1	1	11
ROW 12502	N/A	N/A	2	1	0	2	1	1	1	1	1	11
ROW 12503	N/A	N/A	2	1	0	2	1	1	1	1	1	11
ROW 12512	N/A	N/A	2	1	0	2	1	1	1	1	1	11
ROW 12537	N/A	N/A	2	1	0	2	1	1	1	1	1	11
ROW 1257	N/A	N/A	2	1	0	2	1	1	1	1	1	11
ROW 12577	N/A	N/A	2	1	0	2	1	1	1	1	1	11
ROW 12685	N/A	N/A	2	1	0	2	1	1	1	1	1	11
ROW 12707	N/A	N/A	2	1	0	2	1	1	1	1	1	11
ROW 12712	N/A	N/A	2	1	0	2	1	1	1	1	1	11
ROW 1273	N/A	N/A	2	1	0	2	1	1	1	1	1	11
ROW 12753	N/A	N/A	2	1	0	2	1	1	1	1	1	11
ROW 12812	N/A	N/A	1	2	0	2	1	1	1	1	1	11
ROW 12849	N/A	N/A	2	1	0	2	1	1	1	1	1	11
ROW 12889	N/A	N/A	2	1	0	2	1	1	1	1	1	11
ROW 12938	N/A	N/A	2	1	0	2	1	1	1	1	1	11
ROW 12957	N/A	N/A	2	1	0	2	1	1	1	1	1	11
ROW 13051	N/A	N/A	1	2	0	2	1	1	1	1	1	11
ROW 13108	N/A	N/A	2	1	0	2	1	1	1	1	1	11
ROW 13139	N/A	N/A	2	1	0	2	1	1	1	1	1	11
ROW 13155	N/A	N/A	1	2	0	2	1	1	1	1	1	11
ROW 13202	N/A	N/A	1	1	0	2	1	1	1	1	1	11
ROW 1331	N/A	N/A	2	1	0	2	1	1	1	1	1	11
ROW 13337	N/A	N/A	2	1	0	2	1	1	1	1	1	11
ROW 13354	N/A	N/A	2	1	0	2	1	1	1	1	1	11
ROW 13394	N/A	N/A	2	1	0	2	1	1	1	1	1	11
ROW 13425	N/A	N/A	2	1	0	2	1	1	1	1	1	11
ROW 13426	N/A	N/A	2	1	0	2	1	1	1	1	1	11
ROW 1344	N/A	N/A	2	1	0	2	1	1	1	1	1	11
ROW 13460	N/A	N/A	2	1	0	2	1	1	1	1	1	11
ROW 13482	N/A	N/A	2	1	0	2	1	1	1	1	1	11
ROW 13614	N/A	N/A	2	1	0	2	1	1	1	1	1	11
ROW 13616	N/A	N/A	2	1	0	2	1	1	1	1	1	11
ROW 13630	N/A	N/A	2	1	0	2	1	1	1	1	1	11
ROW 13631	N/A	N/A	2	1	0	2	1	1	1	1	1	11
ROW 13647	N/A	N/A	2	1	0	2	1	1	1	1	1	11
ROW 1371	N/A	N/A	2	1	0	2	1	1	1	1	1	11
ROW 13819	N/A	N/A	2	1	0	2	1	1	1	1	1	11
ROW 13875	N/A	N/A	2	1	0	2	1	1	1	1	1	11
ROW 13894	N/A	N/A	2	1	0	2	1	1	1	1	1	11
ROW 1390	N/A	N/A	2	1	0	2	1	1	1	1	1	11
ROW 1397	N/A	N/A	2	1	0	2	1	1	1	1	1	11
ROW 1398	N/A	N/A	2	1	0	2	1	1	1	1	1	11
ROW 14068	N/A	N/A	2	1	0	2	1	1	1	1	1	11
ROW 14099	N/A	N/A	2	1	0	2	1	1	1	1	1	11
ROW 14100	N/A	N/A	2	1	0	2	1	1	1	1	1	11
ROW 14104	N/A	N/A	2	1	0	2	1	1	1	1	1	11
ROW 14160	N/A	N/A	2	1	0	2	1	1	1	1	1	11
ROW 14161	N/A	N/A	2	1	0	2	1	1	1	1	1	11
ROW 14162	N/A	N/A	2	1	0	2	1	1	1	1	1	11
ROW 14165	N/A	N/A	2	1	0	2	1	1	1	1	1	11
ROW 14251	N/A	N/A	2	1	0	2	1	1	1	1	1	11
ROW 14277	N/A	N/A	1	2	0	2	1	1	1	1	1	11
ROW 1428	N/A	N/A	2	1	0	2	1	1	1	1	1	11
ROW 14295	N/A	N/A	2	1	0	2	1	1	1	1	1	11
ROW 1434	N/A	N/A	2	1	0	2	1	1	1	1	1	11
ROW 14356	N/A	N/A	2	1	0	2	1	1	1	1	1	11
ROW 14358	N/A	N/A	2	1	0	2	1	1	1	1	1	11
ROW 14365	N/A	N/A	2	1	0	2	1	1	1	1	1	11
ROW 14367	N/A	N/A	2	1	0	2	1	1	1	1	1	11
ROW 14523	N/A	N/A	2	1	0	2	1	1	1	1	1	11
ROW 14585	N/A	N/A	2	1	0	2	1	1	1	1	1	11
ROW 14595	N/A	N/A	2	1	0	2	1	1	1	1	1	11
ROW 14596	N/A	N/A	2	1	0	2	1	1	1	1	1	11

db_index	Project Name	Stakeholder	Project Type	Jurisdiction	Planning Unit	Watershed	APN	Owner	Street Name
ROW 14607	N/A	N/A	ROW Opportunity	Brentwood	East	1.4 Lower Marsh Creek	N/A	N/A	PEAR TREE CT
ROW 14610	N/A	N/A	ROW Opportunity	Brentwood	East	1.4 Lower Marsh Creek	N/A	N/A	PEARL WAY
ROW 14619	N/A	N/A	ROW Opportunity	Brentwood	East	1.4 Lower Marsh Creek	N/A	N/A	PEBBLE BEACH DR
ROW 14629	N/A	N/A	ROW Opportunity	Brentwood	East	1.4 Lower Marsh Creek	N/A	N/A	PEBBLE CT
ROW 14646	N/A	N/A	ROW Opportunity	Brentwood	East	1.4 Lower Marsh Creek	N/A	N/A	PECAN PL
ROW 14672	N/A	N/A	ROW Opportunity	Brentwood	East	1.4 Lower Marsh Creek	N/A	N/A	PENNHEART CT
ROW 14703	N/A	N/A	ROW Opportunity	Brentwood	East	1.4 Lower Marsh Creek	N/A	N/A	PEPPERWOOD CT
ROW 14716	N/A	N/A	ROW Opportunity	Brentwood	East	1.4 Lower Marsh Creek	N/A	N/A	PEREGRINE ST
ROW 14728	N/A	N/A	ROW Opportunity	Brentwood	East	1.4 Lower Marsh Creek	N/A	N/A	PERSIMMON DR
ROW 1473	N/A	N/A	ROW Opportunity	Brentwood	East	1.4 Lower Marsh Creek	N/A	N/A	BABCOCK CT
ROW 14735	N/A	N/A	ROW Opportunity	Brentwood	East	1.4 Lower Marsh Creek	N/A	N/A	PESCARA BLVD
ROW 14758	N/A	N/A	ROW Opportunity	Brentwood	East	1.4 Lower Marsh Creek	N/A	N/A	PHEASANT RUN TER
ROW 1476	N/A	N/A	ROW Opportunity	Brentwood	East	1.4 Lower Marsh Creek	N/A	N/A	BACCHINI LN
ROW 14777	N/A	N/A	ROW Opportunity	Brentwood	East	1.4 Lower Marsh Creek	N/A	N/A	PICADILLY LN
ROW 14808	N/A	N/A	ROW Opportunity	Brentwood	East	1.4 Lower Marsh Creek	N/A	N/A	PIERCE ST
ROW 14819	N/A	N/A	ROW Opportunity	Brentwood	East	1.4 Lower Marsh Creek	N/A	N/A	PIMENTO DR
ROW 14820	N/A	N/A	ROW Opportunity	Brentwood	East	1.4 Lower Marsh Creek	N/A	N/A	PIMENTO DR
ROW 14876	N/A	N/A	ROW Opportunity	Brentwood	East	1.4 Lower Marsh Creek	N/A	N/A	PINEGROVE WAY
ROW 14940	N/A	N/A	ROW Opportunity	Brentwood	East	1.4 Lower Marsh Creek	N/A	N/A	PIPPIN DR
ROW 14943	N/A	N/A	ROW Opportunity	Brentwood	East	1.4 Lower Marsh Creek	N/A	N/A	PIPPO PL
ROW 14948	N/A	N/A	ROW Opportunity	Brentwood	East	1.4 Lower Marsh Creek	N/A	N/A	PISTACHIO PL
ROW 15066	N/A	N/A	ROW Opportunity	Brentwood	East	1.4 Lower Marsh Creek	N/A	N/A	POE CT
ROW 15099	N/A	N/A	ROW Opportunity	Brentwood	East	1.4 Lower Marsh Creek	N/A	N/A	POMONA DR
ROW 15129	N/A	N/A	ROW Opportunity	Brentwood	East	1.4 Lower Marsh Creek	N/A	N/A	POPPY CT
ROW 15132	N/A	N/A	ROW Opportunity	Brentwood	East	1.4 Lower Marsh Creek	N/A	N/A	POPPY DR
ROW 15165	N/A	N/A	ROW Opportunity	Brentwood	East	1.4 Lower Marsh Creek	N/A	N/A	PORTOFINO DR
ROW 15185	N/A	N/A	ROW Opportunity	Brentwood	East	1.4 Lower Marsh Creek	N/A	N/A	POSITANO AVE
ROW 15186	N/A	N/A	ROW Opportunity	Brentwood	East	1.4 Lower Marsh Creek	N/A	N/A	POSITANO PL
ROW 1521	N/A	N/A	ROW Opportunity	Brentwood	East	1.4 Lower Marsh Creek	N/A	N/A	BALDINA CT
ROW 15216	N/A	N/A	ROW Opportunity	Brentwood	East	1.4 Lower Marsh Creek	N/A	N/A	PRAIRIE LN
ROW 1522	N/A	N/A	ROW Opportunity	Brentwood	East	1.4 Lower Marsh Creek	N/A	N/A	BALDINA DR
ROW 15223	N/A	N/A	ROW Opportunity	Brentwood	East	1.4 Lower Marsh Creek	N/A	N/A	PRATO ST
ROW 15281	N/A	N/A	ROW Opportunity	Brentwood	East	1.4 Lower Marsh Creek	N/A	N/A	PROMINENT DR
ROW 15377	N/A	N/A	ROW Opportunity	Brentwood	East	1.4 Lower Marsh Creek	N/A	N/A	QUAIL CT
ROW 15430	N/A	N/A	ROW Opportunity	Brentwood	East	1.4 Lower Marsh Creek	N/A	N/A	QUIET GABLE CT
ROW 15443	N/A	N/A	ROW Opportunity	Brentwood	East	1.4 Lower Marsh Creek	N/A	N/A	QUINDLELL WAY
ROW 15543	N/A	N/A	ROW Opportunity	Brentwood	East	1.4 Lower Marsh Creek	N/A	N/A	RAMPART WAY
ROW 15564	N/A	N/A	ROW Opportunity	Brentwood	East	1.4 Lower Marsh Creek	N/A	N/A	RANCHO CANADA DR
ROW 15581	N/A	N/A	ROW Opportunity	Brentwood	East	1.4 Lower Marsh Creek	N/A	N/A	RANCHWOOD DR
ROW 15602	N/A	N/A	ROW Opportunity	Brentwood	East	1.4 Lower Marsh Creek	N/A	N/A	RAPALLO CT
ROW 15678	N/A	N/A	ROW Opportunity	Brentwood	East	1.4 Lower Marsh Creek	N/A	N/A	RED ROCK RD
ROW 15679	N/A	N/A	ROW Opportunity	Brentwood	East	1.4 Lower Marsh Creek	N/A	N/A	RED ROME LN
ROW 15710	N/A	N/A	ROW Opportunity	Brentwood	East	1.4 Lower Marsh Creek	N/A	N/A	REDWINE TER
ROW 15741	N/A	N/A	ROW Opportunity	Brentwood	East	1.4 Lower Marsh Creek	N/A	N/A	REGAL DR
ROW 15805	N/A	N/A	ROW Opportunity	Brentwood	East	1.4 Lower Marsh Creek	N/A	N/A	REMINGTON ST
ROW 15823	N/A	N/A	ROW Opportunity	Brentwood	East	1.4 Lower Marsh Creek	N/A	N/A	REVENNA WAY
ROW 16035	N/A	N/A	ROW Opportunity	Brentwood	East	1.4 Lower Marsh Creek	N/A	N/A	RIVIERA CT
ROW 16131	N/A	N/A	ROW Opportunity	Brentwood	East	1.4 Lower Marsh Creek	N/A	N/A	ROCKWELL ST
ROW 16138	N/A	N/A	ROW Opportunity	Brentwood	East	1.4 Lower Marsh Creek	N/A	N/A	ROCKCREEK TER
ROW 1619	N/A	N/A	ROW Opportunity	Brentwood	East	1.4 Lower Marsh Creek	N/A	N/A	BARCELONA CT
ROW 16203	N/A	N/A	ROW Opportunity	Brentwood	East	1.4 Lower Marsh Creek	N/A	N/A	ROMULUS PL
ROW 16213	N/A	N/A	ROW Opportunity	Brentwood	East	1.4 Lower Marsh Creek	N/A	N/A	ROOSEVELT DR
ROW 16215	N/A	N/A	ROW Opportunity	Brentwood	East	1.4 Lower Marsh Creek	N/A	N/A	ROPER CIR
ROW 16216	N/A	N/A	ROW Opportunity	Brentwood	East	1.4 Lower Marsh Creek	N/A	N/A	ROPER CIR
ROW 1622	N/A	N/A	ROW Opportunity	Brentwood	East	1.4 Lower Marsh Creek	N/A	N/A	BARCELONA WAY
ROW 16252	N/A	N/A	ROW Opportunity	Brentwood	East	1.4 Lower Marsh Creek	N/A	N/A	ROSEGATE AVE
ROW 16255	N/A	N/A	ROW Opportunity	Brentwood	East	1.4 Lower Marsh Creek	N/A	N/A	ROSELINDA CT
ROW 16256	N/A	N/A	ROW Opportunity	Brentwood	East	1.4 Lower Marsh Creek	N/A	N/A	ROSELINDA RD
ROW 16268	N/A	N/A	ROW Opportunity	Brentwood	East	1.4 Lower Marsh Creek	N/A	N/A	ROSE CT
ROW 16280	N/A	N/A	ROW Opportunity	Brentwood	East	1.4 Lower Marsh Creek	N/A	N/A	ROSE LN
ROW 16291	N/A	N/A	ROW Opportunity	Brentwood	East	1.4 Lower Marsh Creek	N/A	N/A	ROSSANO ST
ROW 16318	N/A	N/A	ROW Opportunity	Brentwood	East	1.4 Lower Marsh Creek	N/A	N/A	ROVATO DR
ROW 16333	N/A	N/A	ROW Opportunity	Brentwood	East	1.4 Lower Marsh Creek	N/A	N/A	ROXBURY WAY
ROW 16336	N/A	N/A	ROW Opportunity	Brentwood	East	1.4 Lower Marsh Creek	N/A	N/A	ROYAL ANN CT
ROW 16359	N/A	N/A	ROW Opportunity	Brentwood	East	1.4 Lower Marsh Creek	N/A	N/A	ROYAL TERN CT
ROW 16371	N/A	N/A	ROW Opportunity	Brentwood	East	1.4 Lower Marsh Creek	N/A	N/A	RUBIDOUX LN
ROW 16372	N/A	N/A	ROW Opportunity	Brentwood	East	1.4 Lower Marsh Creek	N/A	N/A	RUBIDOUX TER
ROW 16423	N/A	N/A	ROW Opportunity	Brentwood	East	1.4 Lower Marsh Creek	N/A	N/A	RUTLAND CT
ROW 16680	N/A	N/A	ROW Opportunity	Brentwood	East	1.4 Lower Marsh Creek	N/A	N/A	SADDLE CREEK CT
ROW 16704	N/A	N/A	ROW Opportunity	Brentwood	East	1.4 Lower Marsh Creek	N/A	N/A	SAFFRON CT
ROW 16707	N/A	N/A	ROW Opportunity	Brentwood	East	1.4 Lower Marsh Creek	N/A	N/A	SAGE CT
ROW 16712	N/A	N/A	ROW Opportunity	Brentwood	East	1.4 Lower Marsh Creek	N/A	N/A	SAGE SPARROW CT
ROW 16713	N/A	N/A	ROW Opportunity	Brentwood	East	1.4 Lower Marsh Creek	N/A	N/A	SAGE SPARROW ST
ROW 16726	N/A	N/A	ROW Opportunity	Brentwood	East	1.4 Lower Marsh Creek	N/A	N/A	SAINT ANDREWS DR
ROW 16742	N/A	N/A	ROW Opportunity	Brentwood	East	1.4 Lower Marsh Creek	N/A	N/A	SAINT MARTINS PL
ROW 16747	N/A	N/A	ROW Opportunity	Brentwood	East	1.4 Lower Marsh Creek	N/A	N/A	SAINT MICHAELS CT
ROW 16785	N/A	N/A	ROW Opportunity	Brentwood	East	1.4 Lower Marsh Creek	N/A	N/A	SAMANTHA WAY
ROW 1679	N/A	N/A	ROW Opportunity	Brentwood	East	1.4 Lower Marsh Creek	N/A	N/A	BARRINGTON CT
ROW 16826	N/A	N/A	ROW Opportunity	Brentwood	East	1.4 Lower Marsh Creek	N/A	N/A	SAN DONATO CT
ROW 16845	N/A	N/A	ROW Opportunity	Brentwood	East	1.4 Lower Marsh Creek	N/A	N/A	SAN JOSE AVE
ROW 16873	N/A	N/A	ROW Opportunity	Brentwood	East	1.4 Lower Marsh Creek	N/A	N/A	SAN MARINO DR
ROW 16967	N/A	N/A	ROW Opportunity	Brentwood	East	1.4 Lower Marsh Creek	N/A	N/A	SAND CREEK DR
ROW 16969	N/A	N/A	ROW Opportunity	Brentwood	East	1.4 Lower Marsh Creek	N/A	N/A	SAND CREEK RD
ROW 16975	N/A	N/A	ROW Opportunity	Brentwood	East	1.4 Lower Marsh Creek	N/A	N/A	SAND CREEK RD
ROW 16977	N/A	N/A	ROW Opportunity	Brentwood	East	1.4 Lower Marsh Creek	N/A	N/A	SAND DRIFT DR
ROW 17018	N/A	N/A	ROW Opportunity	Brentwood	East	1.4 Lower Marsh Creek	N/A	N/A	SANDSTONE DR
ROW 17043	N/A	N/A	ROW Opportunity	Brentwood	East	1.4 Lower Marsh Creek	N/A	N/A	SANFORD CT
ROW 17106	N/A	N/A	ROW Opportunity	Brentwood	East	1.4 Lower Marsh Creek	N/A	N/A	SANTA MARGHERITA WAY
ROW 17177	N/A	N/A	ROW Opportunity	Brentwood	East	1.4 Lower Marsh Creek	N/A	N/A	SASSAFRAS CT
ROW 17178	N/A	N/A	ROW Opportunity	Brentwood	East	1.4 Lower Marsh Creek	N/A	N/A	SASSAFRAS DR
ROW 1720	N/A	N/A	ROW Opportunity	Brentwood	East	1.4 Lower Marsh Creek	N/A	N/A	BAUER RD
ROW 17201	N/A	N/A	ROW Opportunity	Brentwood	East	1.4 Lower Marsh Creek	N/A	N/A	SAVOY CT
ROW 1721	N/A	N/A	ROW Opportunity	Brentwood	East	1.4 Lower Marsh Creek	N/A	N/A	BAUER WAY
ROW 17216	N/A	N/A	ROW Opportunity	Brentwood	East	1.4 Lower Marsh Creek	N/A	N/A	SCARLET WAY
ROW 17225	N/A	N/A	ROW Opportunity	Brentwood	East	1.4 Lower Marsh Creek	N/A	N/A	SCENIC CT
ROW 17242	N/A	N/A	ROW Opportunity	Brentwood	East	1.4 Lower Marsh Creek	N/A	N/A	SCHILLING CT
ROW 17254	N/A	N/A	ROW Opportunity	Brentwood	East	1.4 Lower Marsh Creek	N/A	N/A	SCIORTINO CT
ROW 17294	N/A	N/A	ROW Opportunity	Brentwood	East	1.4 Lower Marsh Creek	N/A	N/A	SEA BREEZE CT
ROW 17297	N/A	N/A	ROW Opportunity	Brentwood	East	1.4 Lower Marsh Creek	N/A	N/A	SEA ISLAND CT
ROW 17302	N/A	N/A	ROW Opportunity	Brentwood	East	1.4 Lower Marsh Creek	N/A	N/A	SEA VISTA DR
ROW 17406	N/A	N/A	ROW Opportunity	Brentwood	East	1.4 Lower Marsh Creek	N/A	N/A	SERENE CT
ROW 17424	N/A	N/A	ROW Opportunity	Brentwood	East	1.4 Lower Marsh Creek	N/A	N/A	SESAME CT
ROW 17458	N/A	N/A	ROW Opportunity	Brentwood	East	1.4 Lower Marsh Creek	N/A	N/A	SHADOW CLIFF CT
ROW 17463	N/A	N/A	ROW Opportunity	Brentwood	East	1.4 Lower Marsh Creek	N/A	N/A	SHADOW FALLS DR
ROW 17481	N/A	N/A	ROW Opportunity	Brentwood	East	1.4 Lower Marsh Creek	N/A	N/A	SHADOWCLIFF WAY
ROW 1751	N/A	N/A	ROW Opportunity	Brentwood	East	1.4 Lower Marsh Creek	N/A	N/A	BAYLAUREL CT
ROW 17510	N/A	N/A	ROW Opportunity	Brentwood	East	1.4 Lower Marsh Creek	N/A	N/A	SHADY VIEW ST
ROW 17513	N/A	N/A	ROW Opportunity	Brentwood	East	1.4 Lower Marsh Creek	N/A	N/A	SHADY WILLOW LN
ROW 1752	N/A	N/A	ROW Opportunity	Brentwood	East	1.4 Lower Marsh Creek	N/A	N/A	BAYLAUREL CT
ROW 17571	N/A	N/A	ROW Opportunity	Brentwood	East	1.4 Lower Marsh Creek	N/A	N/A	SHAVER CT
ROW 17579	N/A	N/A	ROW Opportunity	Brentwood	East	1.4 Lower Marsh Creek	N/A	N/A	SHAWNE PL
ROW 17607	N/A	N/A	ROW Opportunity	Brentwood	East	1.4 Lower Marsh Creek	N/A	N/A	SHELDON DR
ROW 17695	N/A	N/A	ROW Opportunity	Brentwood	East	1.4 Lower Marsh Creek	N/A	N/A	SHILES LOOP
ROW 17748	N/A	N/A	ROW Opportunity	Brentwood	East	1.4 Lower Marsh Creek	N/A	N/A	SIENNA LN
ROW 17858	N/A	N/A	ROW Opportunity	Brentwood	East	1.4 Lower Marsh Creek	N/A	N/A	SILVERTON CT
ROW 17859	N/A	N/A	ROW Opportunity	Brentwood	East	1.4 Lower Marsh Creek	N/A	N/A	SILVERTON WAY
ROW 17886	N/A	N/A	ROW Opportunity	Brentwood	East	1.4 Lower Marsh Creek	N/A	N/A	SIMBA PL

db_Index	Project Name	Size	Slope	Infiltration	Yield Class	Removes Pollutant Loads	Augments Water Supply	Provides Flood Control	Reestablishes Natural Drainage	Develops Open Space	Community	Total Score
ROW 14607	N/A	N/A	2	1	0	2	1	1	1	1	1	11
ROW 14610	N/A	N/A	2	1	0	2	1	1	1	1	1	11
ROW 14619	N/A	N/A	1	2	0	2	1	1	1	1	1	11
ROW 14629	N/A	N/A	2	1	0	2	1	1	1	1	1	11
ROW 14646	N/A	N/A	2	1	0	2	1	1	1	1	1	11
ROW 14672	N/A	N/A	1	2	0	2	1	1	1	1	1	11
ROW 14703	N/A	N/A	2	1	0	2	1	1	1	1	1	11
ROW 14716	N/A	N/A	2	1	0	2	1	1	1	1	1	11
ROW 14728	N/A	N/A	2	1	0	2	1	1	1	1	1	11
ROW 1473	N/A	N/A	2	1	0	2	1	1	1	1	1	11
ROW 14735	N/A	N/A	2	1	0	2	1	1	1	1	1	11
ROW 14758	N/A	N/A	2	1	0	2	1	1	1	1	1	11
ROW 1476	N/A	N/A	2	1	0	2	1	1	1	1	1	11
ROW 14777	N/A	N/A	2	1	0	2	1	1	1	1	1	11
ROW 14808	N/A	N/A	2	1	0	2	1	1	1	1	1	11
ROW 14819	N/A	N/A	2	1	0	2	1	1	1	1	1	11
ROW 14820	N/A	N/A	2	1	0	2	1	1	1	1	1	11
ROW 14876	N/A	N/A	2	1	0	2	1	1	1	1	1	11
ROW 14940	N/A	N/A	2	1	0	2	1	1	1	1	1	11
ROW 14943	N/A	N/A	2	1	0	2	1	1	1	1	1	11
ROW 14948	N/A	N/A	2	1	0	2	1	1	1	1	1	11
ROW 15066	N/A	N/A	2	1	0	2	1	1	1	1	1	11
ROW 15099	N/A	N/A	2	1	0	2	1	1	1	1	1	11
ROW 15129	N/A	N/A	2	1	0	2	1	1	1	1	1	11
ROW 15132	N/A	N/A	2	1	0	2	1	1	1	1	1	11
ROW 15165	N/A	N/A	2	1	0	2	1	1	1	1	1	11
ROW 15185	N/A	N/A	1	1	1	2	1	1	1	1	1	11
ROW 15186	N/A	N/A	1	1	1	2	1	1	1	1	1	11
ROW 1521	N/A	N/A	2	1	0	2	1	1	1	1	1	11
ROW 15216	N/A	N/A	2	1	0	2	1	1	1	1	1	11
ROW 1522	N/A	N/A	2	1	0	2	1	1	1	1	1	11
ROW 15223	N/A	N/A	2	1	0	2	1	1	1	1	1	11
ROW 15281	N/A	N/A	2	1	0	2	1	1	1	1	1	11
ROW 15377	N/A	N/A	2	1	0	2	1	1	1	1	1	11
ROW 15430	N/A	N/A	2	1	0	2	1	1	1	1	1	11
ROW 15443	N/A	N/A	2	1	0	2	1	1	1	1	1	11
ROW 15543	N/A	N/A	2	1	0	2	1	1	1	1	1	11
ROW 15564	N/A	N/A	1	2	0	2	1	1	1	1	1	11
ROW 15581	N/A	N/A	2	1	0	2	1	1	1	1	1	11
ROW 15602	N/A	N/A	2	1	0	2	1	1	1	1	1	11
ROW 15678	N/A	N/A	2	1	0	2	1	1	1	1	1	11
ROW 15679	N/A	N/A	2	1	0	2	1	1	1	1	1	11
ROW 15710	N/A	N/A	2	1	0	2	1	1	1	1	1	11
ROW 15741	N/A	N/A	2	1	0	2	1	1	1	1	1	11
ROW 15805	N/A	N/A	2	1	0	2	1	1	1	1	1	11
ROW 15823	N/A	N/A	2	1	0	2	1	1	1	1	1	11
ROW 16035	N/A	N/A	2	1	0	2	1	1	1	1	1	11
ROW 16131	N/A	N/A	2	1	0	2	1	1	1	1	1	11
ROW 16138	N/A	N/A	2	1	0	2	1	1	1	1	1	11
ROW 1619	N/A	N/A	2	1	0	2	1	1	1	1	1	11
ROW 16203	N/A	N/A	2	1	0	2	1	1	1	1	1	11
ROW 16213	N/A	N/A	2	1	0	2	1	1	1	1	1	11
ROW 16215	N/A	N/A	2	1	0	2	1	1	1	1	1	11
ROW 16216	N/A	N/A	2	1	0	2	1	1	1	1	1	11
ROW 1622	N/A	N/A	2	1	0	2	1	1	1	1	1	11
ROW 16252	N/A	N/A	2	1	0	2	1	1	1	1	1	11
ROW 16255	N/A	N/A	2	1	0	2	1	1	1	1	1	11
ROW 16256	N/A	N/A	2	1	0	2	1	1	1	1	1	11
ROW 16268	N/A	N/A	2	1	0	2	1	1	1	1	1	11
ROW 16280	N/A	N/A	2	1	0	2	1	1	1	1	1	11
ROW 16291	N/A	N/A	2	1	0	2	1	1	1	1	1	11
ROW 16318	N/A	N/A	2	1	0	2	1	1	1	1	1	11
ROW 16333	N/A	N/A	2	1	0	2	1	1	1	1	1	11
ROW 16336	N/A	N/A	2	1	0	2	1	1	1	1	1	11
ROW 16359	N/A	N/A	2	1	0	2	1	1	1	1	1	11
ROW 16371	N/A	N/A	2	1	0	2	1	1	1	1	1	11
ROW 16372	N/A	N/A	2	1	0	2	1	1	1	1	1	11
ROW 16423	N/A	N/A	2	1	0	2	1	1	1	1	1	11
ROW 16680	N/A	N/A	2	1	0	2	1	1	1	1	1	11
ROW 16704	N/A	N/A	2	1	0	2	1	1	1	1	1	11
ROW 16707	N/A	N/A	2	1	0	2	1	1	1	1	1	11
ROW 16712	N/A	N/A	2	1	0	2	1	1	1	1	1	11
ROW 16713	N/A	N/A	2	1	0	2	1	1	1	1	1	11
ROW 16726	N/A	N/A	1	2	0	2	1	1	1	1	1	11
ROW 16742	N/A	N/A	2	1	0	2	1	1	1	1	1	11
ROW 16747	N/A	N/A	2	1	0	2	1	1	1	1	1	11
ROW 16785	N/A	N/A	2	1	0	2	1	1	1	1	1	11
ROW 1679	N/A	N/A	2	1	0	2	1	1	1	1	1	11
ROW 16826	N/A	N/A	2	1	0	2	1	1	1	1	1	11
ROW 16845	N/A	N/A	2	1	0	2	1	1	1	1	1	11
ROW 16873	N/A	N/A	2	1	0	2	1	1	1	1	1	11
ROW 16967	N/A	N/A	2	1	0	2	1	1	1	1	1	11
ROW 16969	N/A	N/A	2	1	0	2	1	1	1	1	1	11
ROW 16975	N/A	N/A	2	1	0	2	1	1	1	1	1	11
ROW 16977	N/A	N/A	2	1	0	2	1	1	1	1	1	11
ROW 17018	N/A	N/A	2	1	0	2	1	1	1	1	1	11
ROW 17043	N/A	N/A	2	1	0	2	1	1	1	1	1	11
ROW 17106	N/A	N/A	2	1	0	2	1	1	1	1	1	11
ROW 17177	N/A	N/A	2	1	0	2	1	1	1	1	1	11
ROW 17178	N/A	N/A	2	1	0	2	1	1	1	1	1	11
ROW 1720	N/A	N/A	2	1	0	2	1	1	1	1	1	11
ROW 17201	N/A	N/A	2	1	0	2	1	1	1	1	1	11
ROW 1721	N/A	N/A	2	1	0	2	1	1	1	1	1	11
ROW 17216	N/A	N/A	2	1	0	2	1	1	1	1	1	11
ROW 17225	N/A	N/A	2	1	0	2	1	1	1	1	1	11
ROW 17242	N/A	N/A	2	1	0	2	1	1	1	1	1	11
ROW 17264	N/A	N/A	2	1	0	2	1	1	1	1	1	11
ROW 17294	N/A	N/A	2	1	0	2	1	1	1	1	1	11
ROW 17297	N/A	N/A	2	1	0	2	1	1	1	1	1	11
ROW 17302	N/A	N/A	2	1	0	2	1	1	1	1	1	11
ROW 17406	N/A	N/A	2	1	0	2	1	1	1	1	1	11
ROW 17424	N/A	N/A	2	1	0	2	1	1	1	1	1	11
ROW 17458	N/A	N/A	2	1	0	2	1	1	1	1	1	11
ROW 17463	N/A	N/A	2	1	0	2	1	1	1	1	1	11
ROW 17481	N/A	N/A	2	1	0	2	1	1	1	1	1	11
ROW 1751	N/A	N/A	2	1	0	2	1	1	1	1	1	11
ROW 17510	N/A	N/A	2	1	0	2	1	1	1	1	1	11
ROW 17513	N/A	N/A	2	1	0	2	1	1	1	1	1	11
ROW 1752	N/A	N/A	2	1	0	2	1	1	1	1	1	11
ROW 17571	N/A	N/A	2	1	0	2	1	1	1	1	1	11
ROW 17579	N/A	N/A	2	1	0	2	1	1	1	1	1	11
ROW 17607	N/A	N/A	2	1	0	2	1	1	1	1	1	11
ROW 17695	N/A	N/A	2	1	0	2	1	1	1	1	1	11
ROW 17748	N/A	N/A	2	1	0	2	1	1	1	1	1	11
ROW 17858	N/A	N/A	2	1	0	2	1	1	1	1	1	11
ROW 17859	N/A	N/A	2	1	0	2	1	1	1	1	1	11
ROW 17886	N/A	N/A	2	1	0	2	1	1	1	1	1	11

db_index	Project Name	Stakeholder	Project Type	Jurisdiction	Planning Unit	Watershed	APN	Owner	Street Name
ROW 18024	N/A	N/A	ROW Opportunity	Brentwood	East	1.4 Lower Marsh Creek	N/A	N/A	SOFA CT
ROW 18025	N/A	N/A	ROW Opportunity	Brentwood	East	1.4 Lower Marsh Creek	N/A	N/A	SOFA WAY
ROW 18030	N/A	N/A	ROW Opportunity	Brentwood	East	1.4 Lower Marsh Creek	N/A	N/A	SOLANA DR
ROW 18058	N/A	N/A	ROW Opportunity	Brentwood	East	1.4 Lower Marsh Creek	N/A	N/A	SOMERSBY WAY
ROW 18151	N/A	N/A	ROW Opportunity	Brentwood	East	1.4 Lower Marsh Creek	N/A	N/A	SPANISH TRAIL CT
ROW 18155	N/A	N/A	ROW Opportunity	Brentwood	East	1.4 Lower Marsh Creek	N/A	N/A	SPANISH TRL
ROW 18163	N/A	N/A	ROW Opportunity	Brentwood	East	1.4 Lower Marsh Creek	N/A	N/A	SPARTAN PL
ROW 18164	N/A	N/A	ROW Opportunity	Brentwood	East	1.4 Lower Marsh Creek	N/A	N/A	SPARTAN TER
ROW 18173	N/A	N/A	ROW Opportunity	Brentwood	East	1.4 Lower Marsh Creek	N/A	N/A	SPENCER WAY
ROW 18175	N/A	N/A	ROW Opportunity	Brentwood	East	1.4 Lower Marsh Creek	N/A	N/A	SPINGOLD WAY
ROW 18197	N/A	N/A	ROW Opportunity	Brentwood	East	1.4 Lower Marsh Creek	N/A	N/A	SPRING HAVEN CT
ROW 18210	N/A	N/A	ROW Opportunity	Brentwood	East	1.4 Lower Marsh Creek	N/A	N/A	SPRING ST
ROW 18232	N/A	N/A	ROW Opportunity	Brentwood	East	1.4 Lower Marsh Creek	N/A	N/A	SPRINGHAVEN DR
ROW 18282	N/A	N/A	ROW Opportunity	Brentwood	East	1.4 Lower Marsh Creek	N/A	N/A	ST AUGUSTINE DR
ROW 18292	N/A	N/A	ROW Opportunity	Brentwood	East	1.4 Lower Marsh Creek	N/A	N/A	ST CLAIRE TER
ROW 18346	N/A	N/A	ROW Opportunity	Brentwood	East	1.4 Lower Marsh Creek	N/A	N/A	ST MICHAELS WAY
ROW 18348	N/A	N/A	ROW Opportunity	Brentwood	East	1.4 Lower Marsh Creek	N/A	N/A	ST MICHAELS WAY
ROW 18433	N/A	N/A	ROW Opportunity	Brentwood	East	1.4 Lower Marsh Creek	N/A	N/A	STAR LILLY CT
ROW 18434	N/A	N/A	ROW Opportunity	Brentwood	East	1.4 Lower Marsh Creek	N/A	N/A	STAR LILLY ST
ROW 18462	N/A	N/A	ROW Opportunity	Brentwood	East	1.4 Lower Marsh Creek	N/A	N/A	STARVIEW CT
ROW 18494	N/A	N/A	ROW Opportunity	Brentwood	East	1.4 Lower Marsh Creek	N/A	N/A	STEPHENS DR
ROW 18515	N/A	N/A	ROW Opportunity	Brentwood	East	1.4 Lower Marsh Creek	N/A	N/A	STEWART WAY
ROW 18586	N/A	N/A	ROW Opportunity	Brentwood	East	1.4 Lower Marsh Creek	N/A	N/A	STONEHAVEN DR
ROW 18596	N/A	N/A	ROW Opportunity	Brentwood	East	1.4 Lower Marsh Creek	N/A	N/A	STONEWOOD CT
ROW 18597	N/A	N/A	ROW Opportunity	Brentwood	East	1.4 Lower Marsh Creek	N/A	N/A	STONEWOOD DR
ROW 18639	N/A	N/A	ROW Opportunity	Brentwood	East	1.4 Lower Marsh Creek	N/A	N/A	STRATHAVEN PL
ROW 18685	N/A	N/A	ROW Opportunity	Brentwood	East	1.4 Lower Marsh Creek	N/A	N/A	SUGARLOAF CT
ROW 18704	N/A	N/A	ROW Opportunity	Brentwood	East	1.4 Lower Marsh Creek	N/A	N/A	SUMMER CIR
ROW 18710	N/A	N/A	ROW Opportunity	Brentwood	East	1.4 Lower Marsh Creek	N/A	N/A	SUMMER RED WAY
ROW 18720	N/A	N/A	ROW Opportunity	Brentwood	East	1.4 Lower Marsh Creek	N/A	N/A	SUMMERSET DR
ROW 18725	N/A	N/A	ROW Opportunity	Brentwood	East	1.4 Lower Marsh Creek	N/A	N/A	SUMMERWOOD DR
ROW 18761	N/A	N/A	ROW Opportunity	Brentwood	East	1.4 Lower Marsh Creek	N/A	N/A	SUNAC CT
ROW 18767	N/A	N/A	ROW Opportunity	Brentwood	East	1.4 Lower Marsh Creek	N/A	N/A	SUNDALE LN
ROW 18786	N/A	N/A	ROW Opportunity	Brentwood	East	1.4 Lower Marsh Creek	N/A	N/A	SUNFLOWER LN
ROW 18788	N/A	N/A	ROW Opportunity	Brentwood	East	1.4 Lower Marsh Creek	N/A	N/A	SUNGOLD CT
ROW 18798	N/A	N/A	ROW Opportunity	Brentwood	East	1.4 Lower Marsh Creek	N/A	N/A	SUNLIGHT DR
ROW 18873	N/A	N/A	ROW Opportunity	Brentwood	East	1.4 Lower Marsh Creek	N/A	N/A	SUNSHINE CT
ROW 18877	N/A	N/A	ROW Opportunity	Brentwood	East	1.4 Lower Marsh Creek	N/A	N/A	SUNTAN LN
ROW 18903	N/A	N/A	ROW Opportunity	Brentwood	East	1.4 Lower Marsh Creek	N/A	N/A	SURREY WAY
ROW 18931	N/A	N/A	ROW Opportunity	Brentwood	East	1.4 Lower Marsh Creek	N/A	N/A	SUTTER CREEK WAY
ROW 18972	N/A	N/A	ROW Opportunity	Brentwood	East	1.4 Lower Marsh Creek	N/A	N/A	SWEETBRIAR CT
ROW 18976	N/A	N/A	ROW Opportunity	Brentwood	East	1.4 Lower Marsh Creek	N/A	N/A	SWEETGRASS DR
ROW 1898	N/A	N/A	ROW Opportunity	Brentwood	East	1.4 Lower Marsh Creek	N/A	N/A	BELLA DR
ROW 1906	N/A	N/A	ROW Opportunity	Brentwood	East	1.4 Lower Marsh Creek	N/A	N/A	BELLAGIO CT
ROW 19066	N/A	N/A	ROW Opportunity	Brentwood	East	1.4 Lower Marsh Creek	N/A	N/A	TAMALPAIS AVE
ROW 19070	N/A	N/A	ROW Opportunity	Brentwood	East	1.4 Lower Marsh Creek	N/A	N/A	TAMALPAIS CT
ROW 19103	N/A	N/A	ROW Opportunity	Brentwood	East	1.4 Lower Marsh Creek	N/A	N/A	TANGIER TER
ROW 19108	N/A	N/A	ROW Opportunity	Brentwood	East	1.4 Lower Marsh Creek	N/A	N/A	TANGLEWOOD LN
ROW 19110	N/A	N/A	ROW Opportunity	Brentwood	East	1.4 Lower Marsh Creek	N/A	N/A	TANGO LN
ROW 19143	N/A	N/A	ROW Opportunity	Brentwood	East	1.4 Lower Marsh Creek	N/A	N/A	TARRAGON DR
ROW 19163	N/A	N/A	ROW Opportunity	Brentwood	East	1.4 Lower Marsh Creek	N/A	N/A	TAYBERRY WAY
ROW 19182	N/A	N/A	ROW Opportunity	Brentwood	East	1.4 Lower Marsh Creek	N/A	N/A	TAZETTA DR
ROW 19193	N/A	N/A	ROW Opportunity	Brentwood	East	1.4 Lower Marsh Creek	N/A	N/A	TEAL CT
ROW 19215	N/A	N/A	ROW Opportunity	Brentwood	East	1.4 Lower Marsh Creek	N/A	N/A	TENAYA CT
ROW 19216	N/A	N/A	ROW Opportunity	Brentwood	East	1.4 Lower Marsh Creek	N/A	N/A	TENAYA DR
ROW 1927	N/A	N/A	ROW Opportunity	Brentwood	East	1.4 Lower Marsh Creek	N/A	N/A	BELLMEADE CT
ROW 1928	N/A	N/A	ROW Opportunity	Brentwood	East	1.4 Lower Marsh Creek	N/A	N/A	BELLMEADE WAY
ROW 19341	N/A	N/A	ROW Opportunity	Brentwood	East	1.4 Lower Marsh Creek	N/A	N/A	THOMAS RD
ROW 19349	N/A	N/A	ROW Opportunity	Brentwood	East	1.4 Lower Marsh Creek	N/A	N/A	THOMPSONS DR
ROW 19390	N/A	N/A	ROW Opportunity	Brentwood	East	1.4 Lower Marsh Creek	N/A	N/A	TIDEWATER CT
ROW 19394	N/A	N/A	ROW Opportunity	Brentwood	East	1.4 Lower Marsh Creek	N/A	N/A	TIFFANY DR
ROW 19501	N/A	N/A	ROW Opportunity	Brentwood	East	1.4 Lower Marsh Creek	N/A	N/A	TORREY PINES DR
ROW 19504	N/A	N/A	ROW Opportunity	Brentwood	East	1.4 Lower Marsh Creek	N/A	N/A	TORRINGTON DR
ROW 19509	N/A	N/A	ROW Opportunity	Brentwood	East	1.4 Lower Marsh Creek	N/A	N/A	TOSCANNA CT
ROW 19515	N/A	N/A	ROW Opportunity	Brentwood	East	1.4 Lower Marsh Creek	N/A	N/A	TOULOUSE LN
ROW 19543	N/A	N/A	ROW Opportunity	Brentwood	East	1.8 East County Delta Drainages	N/A	N/A	TRADITION WAY
ROW 19582	N/A	N/A	ROW Opportunity	Brentwood	East	1.4 Lower Marsh Creek	N/A	N/A	TREADWELL CT
ROW 19583	N/A	N/A	ROW Opportunity	Brentwood	East	1.4 Lower Marsh Creek	N/A	N/A	TREADWELL CT
ROW 19608	N/A	N/A	ROW Opportunity	Brentwood	East	1.4 Lower Marsh Creek	N/A	N/A	TREMONT CT
ROW 19616	N/A	N/A	ROW Opportunity	Brentwood	East	1.4 Lower Marsh Creek	N/A	N/A	TRENTON PL
ROW 19646	N/A	N/A	ROW Opportunity	Brentwood	East	1.4 Lower Marsh Creek	N/A	N/A	TRINITY DR
ROW 19648	N/A	N/A	ROW Opportunity	Brentwood	East	1.4 Lower Marsh Creek	N/A	N/A	TRINITY DR
ROW 19670	N/A	N/A	ROW Opportunity	Brentwood	East	1.4 Lower Marsh Creek	N/A	N/A	TRINITY PL
ROW 1970	N/A	N/A	ROW Opportunity	Brentwood	East	1.4 Lower Marsh Creek	N/A	N/A	BENON LN
ROW 19767	N/A	N/A	ROW Opportunity	Brentwood	East	1.4 Lower Marsh Creek	N/A	N/A	TWINBRIDGE CT
ROW 19825	N/A	N/A	ROW Opportunity	Brentwood	East	1.4 Lower Marsh Creek	N/A	N/A	UPTON PYNE DR
ROW 19844	N/A	N/A	ROW Opportunity	Brentwood	East	1.4 Lower Marsh Creek	N/A	N/A	VALE CT
ROW 19848	N/A	N/A	ROW Opportunity	Brentwood	East	1.4 Lower Marsh Creek	N/A	N/A	VALENCIA CT
ROW 19899	N/A	N/A	ROW Opportunity	Brentwood	East	1.4 Lower Marsh Creek	N/A	N/A	VALLEY GREEN DR
ROW 19935	N/A	N/A	ROW Opportunity	Brentwood	East	1.4 Lower Marsh Creek	N/A	N/A	VALMORE PL
ROW 19960	N/A	N/A	ROW Opportunity	Brentwood	East	1.4 Lower Marsh Creek	N/A	N/A	VANCOUVER CT
ROW 20002	N/A	N/A	ROW Opportunity	Brentwood	East	1.4 Lower Marsh Creek	N/A	N/A	VENTURA DR
ROW 20022	N/A	N/A	ROW Opportunity	Brentwood	East	1.4 Lower Marsh Creek	N/A	N/A	VERDE CT
ROW 20037	N/A	N/A	ROW Opportunity	Brentwood	East	1.4 Lower Marsh Creek	N/A	N/A	VERNATZE CT
ROW 20169	N/A	N/A	ROW Opportunity	Brentwood	East	1.4 Lower Marsh Creek	N/A	N/A	VICTORIA DR
ROW 20204	N/A	N/A	ROW Opportunity	Brentwood	East	1.4 Lower Marsh Creek	N/A	N/A	VIGNOLA CT
ROW 20317	N/A	N/A	ROW Opportunity	Brentwood	East	1.4 Lower Marsh Creek	N/A	N/A	VISION LN
ROW 20360	N/A	N/A	ROW Opportunity	Brentwood	East	1.4 Lower Marsh Creek	N/A	N/A	VOLPAIA CT
ROW 20538	N/A	N/A	ROW Opportunity	Brentwood	East	1.4 Lower Marsh Creek	N/A	N/A	WALKING PATH
ROW 20560	N/A	N/A	ROW Opportunity	Brentwood	East	1.4 Lower Marsh Creek	N/A	N/A	WALNUT BLVD
ROW 20607	N/A	N/A	ROW Opportunity	Brentwood	East	1.4 Lower Marsh Creek	N/A	N/A	WARD CREEK CT
ROW 20642	N/A	N/A	ROW Opportunity	Brentwood	East	1.4 Lower Marsh Creek	N/A	N/A	WASSEN CT
ROW 20652	N/A	N/A	ROW Opportunity	Brentwood	East	1.4 Lower Marsh Creek	N/A	N/A	WATER ST
ROW 20721	N/A	N/A	ROW Opportunity	Brentwood	East	1.4 Lower Marsh Creek	N/A	N/A	WAYNE DR
ROW 20727	N/A	N/A	ROW Opportunity	Brentwood	East	1.4 Lower Marsh Creek	N/A	N/A	WEATHERLY CT
ROW 2076	N/A	N/A	ROW Opportunity	Brentwood	East	1.4 Lower Marsh Creek	N/A	N/A	BIG BASIN DR
ROW 2077	N/A	N/A	ROW Opportunity	Brentwood	East	1.4 Lower Marsh Creek	N/A	N/A	BIG BEAR CT
ROW 2085	N/A	N/A	ROW Opportunity	Brentwood	East	1.4 Lower Marsh Creek	N/A	N/A	BIG HORN TER
ROW 20880	N/A	N/A	ROW Opportunity	Brentwood	East	1.4 Lower Marsh Creek	N/A	N/A	WEXFORD ST
ROW 20889	N/A	N/A	ROW Opportunity	Brentwood	East	1.4 Lower Marsh Creek	N/A	N/A	WHEATFIELD CT
ROW 20890	N/A	N/A	ROW Opportunity	Brentwood	East	1.4 Lower Marsh Creek	N/A	N/A	WHEATFIELD WAY
ROW 20899	N/A	N/A	ROW Opportunity	Brentwood	East	1.4 Lower Marsh Creek	N/A	N/A	WHISPER CREEK CT
ROW 20936	N/A	N/A	ROW Opportunity	Brentwood	East	1.4 Lower Marsh Creek	N/A	N/A	WHITE SANDS ST
ROW 20972	N/A	N/A	ROW Opportunity	Brentwood	East	1.4 Lower Marsh Creek	N/A	N/A	WHITTEN PL
ROW 20981	N/A	N/A	ROW Opportunity	Brentwood	East	1.4 Lower Marsh Creek	N/A	N/A	WICKSON WAY
ROW 21015	N/A	N/A	ROW Opportunity	Brentwood	East	1.4 Lower Marsh Creek	N/A	N/A	WILDBERRY DR
ROW 21019	N/A	N/A	ROW Opportunity	Brentwood	East	1.4 Lower Marsh Creek	N/A	N/A	WILDCAT CT
ROW 21023	N/A	N/A	ROW Opportunity	Brentwood	East	1.4 Lower Marsh Creek	N/A	N/A	WILDCAT LN
ROW 21055	N/A	N/A	ROW Opportunity	Brentwood	East	1.4 Lower Marsh Creek	N/A	N/A	WILDROSE CT
ROW 21056	N/A	N/A	ROW Opportunity	Brentwood	East	1.4 Lower Marsh Creek	N/A	N/A	WILDROSE WAY
ROW 21087	N/A	N/A	ROW Opportunity	Brentwood	East	1.4 Lower Marsh Creek	N/A	N/A	WILLIAMS CT
ROW 21143	N/A	N/A	ROW Opportunity	Brentwood	East	1.4 Lower Marsh Creek	N/A	N/A	WILLOWWOOD CT
ROW 21189	N/A	N/A	ROW Opportunity	Brentwood	East	1.4 Lower Marsh Creek	N/A	N/A	WINDHAVEN CT
ROW 21197	N/A	N/A	ROW Opportunity	Brentwood	East	1.4 Lower Marsh Creek	N/A	N/A	WINDINGCREEK TER
ROW 21199	N/A	N/A	ROW Opportunity	Brentwood	East	1.4 Lower Marsh Creek	N/A	N/A	WINDMEADOWS DR
ROW 21202	N/A	N/A	ROW Opportunity	Brentwood	East	1.4 Lower Marsh Creek	N/A	N/A	WINDMILL CT
ROW 21239	N/A	N/A	ROW Opportunity	Brentwood	East	1.4 Lower Marsh Creek	N/A	N/A	WINDY SPRINGS LN

db_index	Project Name	Size	Slope	Infiltration	Yield Class	Removes Pollutant Loads	Augments Water Supply	Provides Flood Control	Reestablishes Natural Drainage	Develops Open Space	Community	Total Score
ROW 18024	N/A	N/A	2	1	0	2	1	1	1	1	1	11
ROW 18025	N/A	N/A	2	1	0	2	1	1	1	1	1	11
ROW 18030	N/A	N/A	2	1	0	2	1	1	1	1	1	11
ROW 18058	N/A	N/A	2	1	0	2	1	1	1	1	1	11
ROW 18151	N/A	N/A	2	1	0	2	1	1	1	1	1	11
ROW 18155	N/A	N/A	2	1	0	2	1	1	1	1	1	11
ROW 18163	N/A	N/A	2	1	0	2	1	1	1	1	1	11
ROW 18164	N/A	N/A	2	1	0	2	1	1	1	1	1	11
ROW 18173	N/A	N/A	2	1	0	2	1	1	1	1	1	11
ROW 18175	N/A	N/A	2	1	0	2	1	1	1	1	1	11
ROW 18197	N/A	N/A	2	1	0	2	1	1	1	1	1	11
ROW 18210	N/A	N/A	2	1	0	2	1	1	1	1	1	11
ROW 18232	N/A	N/A	2	1	0	2	1	1	1	1	1	11
ROW 18262	N/A	N/A	2	1	1	2	1	1	1	1	1	11
ROW 18292	N/A	N/A	2	1	0	2	1	1	1	1	1	11
ROW 18346	N/A	N/A	2	1	0	2	1	1	1	1	1	11
ROW 18348	N/A	N/A	2	1	0	2	1	1	1	1	1	11
ROW 18433	N/A	N/A	2	1	0	2	1	1	1	1	1	11
ROW 18434	N/A	N/A	2	1	0	2	1	1	1	1	1	11
ROW 18462	N/A	N/A	2	1	0	2	1	1	1	1	1	11
ROW 18494	N/A	N/A	2	1	0	2	1	1	1	1	1	11
ROW 18515	N/A	N/A	2	1	0	2	1	1	1	1	1	11
ROW 18586	N/A	N/A	2	1	0	2	1	1	1	1	1	11
ROW 18596	N/A	N/A	2	1	0	2	1	1	1	1	1	11
ROW 18597	N/A	N/A	2	1	0	2	1	1	1	1	1	11
ROW 18639	N/A	N/A	2	1	0	2	1	1	1	1	1	11
ROW 18685	N/A	N/A	2	1	0	2	1	1	1	1	1	11
ROW 18704	N/A	N/A	2	1	0	2	1	1	1	1	1	11
ROW 18710	N/A	N/A	2	1	0	2	1	1	1	1	1	11
ROW 18720	N/A	N/A	2	1	0	2	1	1	1	1	1	11
ROW 18725	N/A	N/A	2	1	0	2	1	1	1	1	1	11
ROW 18761	N/A	N/A	2	1	0	2	1	1	1	1	1	11
ROW 18767	N/A	N/A	2	1	0	2	1	1	1	1	1	11
ROW 18786	N/A	N/A	2	1	0	2	1	1	1	1	1	11
ROW 18788	N/A	N/A	2	1	0	2	1	1	1	1	1	11
ROW 18798	N/A	N/A	2	1	0	2	1	1	1	1	1	11
ROW 18873	N/A	N/A	2	1	0	2	1	1	1	1	1	11
ROW 18877	N/A	N/A	2	1	0	2	1	1	1	1	1	11
ROW 18903	N/A	N/A	2	1	0	2	1	1	1	1	1	11
ROW 18931	N/A	N/A	2	1	0	2	1	1	1	1	1	11
ROW 18972	N/A	N/A	2	1	0	2	1	1	1	1	1	11
ROW 18976	N/A	N/A	2	1	0	2	1	1	1	1	1	11
ROW 1898	N/A	N/A	2	1	0	2	1	1	1	1	1	11
ROW 1906	N/A	N/A	2	1	0	2	1	1	1	1	1	11
ROW 19066	N/A	N/A	2	1	0	2	1	1	1	1	1	11
ROW 19070	N/A	N/A	2	1	0	2	1	1	1	1	1	11
ROW 19103	N/A	N/A	2	1	0	2	1	1	1	1	1	11
ROW 19108	N/A	N/A	2	1	0	2	1	1	1	1	1	11
ROW 19110	N/A	N/A	2	1	0	2	1	1	1	1	1	11
ROW 19143	N/A	N/A	2	1	0	2	1	1	1	1	1	11
ROW 19163	N/A	N/A	2	1	0	2	1	1	1	1	1	11
ROW 19182	N/A	N/A	2	1	0	2	1	1	1	1	1	11
ROW 19193	N/A	N/A	2	1	0	2	1	1	1	1	1	11
ROW 19215	N/A	N/A	2	1	0	2	1	1	1	1	1	11
ROW 19216	N/A	N/A	2	1	0	2	1	1	1	1	1	11
ROW 1927	N/A	N/A	2	1	0	2	1	1	1	1	1	11
ROW 1928	N/A	N/A	2	1	0	2	1	1	1	1	1	11
ROW 19341	N/A	N/A	2	1	0	2	1	1	1	1	1	11
ROW 19349	N/A	N/A	2	1	0	2	1	1	1	1	1	11
ROW 19390	N/A	N/A	2	1	0	2	1	1	1	1	1	11
ROW 19394	N/A	N/A	2	1	0	2	1	1	1	1	1	11
ROW 19501	N/A	N/A	2	1	0	2	1	1	1	1	1	11
ROW 19504	N/A	N/A	2	1	0	2	1	1	1	1	1	11
ROW 19509	N/A	N/A	2	1	0	2	1	1	1	1	1	11
ROW 19515	N/A	N/A	2	1	0	2	1	1	1	1	1	11
ROW 19543	N/A	N/A	2	1	0	2	1	1	1	1	1	11
ROW 19582	N/A	N/A	2	1	0	2	1	1	1	1	1	11
ROW 19583	N/A	N/A	2	1	0	2	1	1	1	1	1	11
ROW 19608	N/A	N/A	2	1	0	2	1	1	1	1	1	11
ROW 19616	N/A	N/A	2	1	0	2	1	1	1	1	1	11
ROW 19646	N/A	N/A	2	1	0	2	1	1	1	1	1	11
ROW 19647	N/A	N/A	2	1	0	2	1	1	1	1	1	11
ROW 19648	N/A	N/A	2	1	0	2	1	1	1	1	1	11
ROW 1970	N/A	N/A	2	1	0	2	1	1	1	1	1	11
ROW 19767	N/A	N/A	2	1	0	2	1	1	1	1	1	11
ROW 19825	N/A	N/A	2	1	0	2	1	1	1	1	1	11
ROW 19844	N/A	N/A	2	1	0	2	1	1	1	1	1	11
ROW 19848	N/A	N/A	2	1	0	2	1	1	1	1	1	11
ROW 19899	N/A	N/A	2	1	0	2	1	1	1	1	1	11
ROW 19935	N/A	N/A	2	1	0	2	1	1	1	1	1	11
ROW 19960	N/A	N/A	2	1	0	2	1	1	1	1	1	11
ROW 20002	N/A	N/A	2	1	0	2	1	1	1	1	1	11
ROW 20022	N/A	N/A	2	1	0	2	1	1	1	1	1	11
ROW 20037	N/A	N/A	2	1	0	2	1	1	1	1	1	11
ROW 20169	N/A	N/A	2	1	0	2	1	1	1	1	1	11
ROW 20204	N/A	N/A	2	1	0	2	1	1	1	1	1	11
ROW 20317	N/A	N/A	2	1	0	2	1	1	1	1	1	11
ROW 20360	N/A	N/A	2	1	0	2	1	1	1	1	1	11
ROW 20538	N/A	N/A	2	1	0	2	1	1	1	1	1	11
ROW 20560	N/A	N/A	2	1	0	2	1	1	1	1	1	11
ROW 20607	N/A	N/A	2	1	0	2	1	1	1	1	1	11
ROW 20642	N/A	N/A	2	1	0	2	1	1	1	1	1	11
ROW 20652	N/A	N/A	2	1	0	2	1	1	1	1	1	11
ROW 20721	N/A	N/A	2	1	0	2	1	1	1	1	1	11
ROW 20727	N/A	N/A	2	1	0	2	1	1	1	1	1	11
ROW 2076	N/A	N/A	2	1	0	2	1	1	1	1	1	11
ROW 2077	N/A	N/A	2	1	0	2	1	1	1	1	1	11
ROW 2085	N/A	N/A	2	1	0	2	1	1	1	1	1	11
ROW 20880	N/A	N/A	2	1	0	2	1	1	1	1	1	11
ROW 20889	N/A	N/A	2	1	0	2	1	1	1	1	1	11
ROW 20890	N/A	N/A	2	1	0	2	1	1	1	1	1	11
ROW 20899	N/A	N/A	2	1	0	2	1	1	1	1	1	11
ROW 20936	N/A	N/A	2	1	0	2	1	1	1	1	1	11
ROW 20972	N/A	N/A	2	1	0	2	1	1	1	1	1	11
ROW 20981	N/A	N/A	2	1	0	2	1	1	1	1	1	11
ROW 21015	N/A	N/A	2	1	0	2	1	1	1	1	1	11
ROW 21019	N/A	N/A	2	1	0	2	1	1	1	1	1	11
ROW 21023	N/A	N/A	2	1	0	2	1	1	1	1	1	11
ROW 21055	N/A	N/A	2	1	0	2	1	1	1	1	1	11
ROW 21056	N/A	N/A	2	1	0	2	1	1	1	1	1	11
ROW 21087	N/A	N/A	2	1	0	2	1	1	1	1	1	11
ROW 21143	N/A	N/A	2	1	0	2	1	1	1	1	1	11
ROW 21189	N/A	N/A	2	1	0	2	1	1	1	1	1	11
ROW 21197	N/A	N/A	2	1	0	2	1	1	1	1	1	11
ROW 21199	N/A	N/A	2	1	0	2	1	1	1	1	1	11
ROW 21202	N/A	N/A	2	1	0	2	1	1	1	1	1	11
ROW 21239	N/A	N/A	2	1	0	2	1	1	1	1	1	11

db_index	Project Name	Stakeholder	Project Type	Jurisdiction	Planning Unit	Watershed	APN	Owner	Street Name
ROW 21240	N/A	N/A	ROW Opportunity	Brentwood	East	1.4 Lower Marsh Creek	N/A	N/A	WINDY VALE CT
ROW 21241	N/A	N/A	ROW Opportunity	Brentwood	East	1.4 Lower Marsh Creek	N/A	N/A	WINDY VALE LN
ROW 21244	N/A	N/A	ROW Opportunity	Brentwood	East	1.4 Lower Marsh Creek	N/A	N/A	WINESAP DR
ROW 21280	N/A	N/A	ROW Opportunity	Brentwood	East	1.4 Lower Marsh Creek	N/A	N/A	WINTERGREEN DR
ROW 21310	N/A	N/A	ROW Opportunity	Brentwood	East	1.4 Lower Marsh Creek	N/A	N/A	WOLFE RD
ROW 21407	N/A	N/A	ROW Opportunity	Brentwood	East	1.4 Lower Marsh Creek	N/A	N/A	WOODSONG LN
ROW 21427	N/A	N/A	ROW Opportunity	Brentwood	East	1.4 Lower Marsh Creek	N/A	N/A	WOOTEN WAY
ROW 21446	N/A	N/A	ROW Opportunity	Brentwood	East	1.4 Lower Marsh Creek	N/A	N/A	WRIGHT CT
ROW 21448	N/A	N/A	ROW Opportunity	Brentwood	East	1.4 Lower Marsh Creek	N/A	N/A	WRIGHT CT
ROW 21449	N/A	N/A	ROW Opportunity	Brentwood	East	1.4 Lower Marsh Creek	N/A	N/A	WRIGHT WAY
ROW 21478	N/A	N/A	ROW Opportunity	Brentwood	East	1.4 Lower Marsh Creek	N/A	N/A	YATES CT
ROW 21481	N/A	N/A	ROW Opportunity	Brentwood	East	1.4 Lower Marsh Creek	N/A	N/A	YELLAND WAY
ROW 21507	N/A	N/A	ROW Opportunity	Brentwood	East	1.4 Lower Marsh Creek	N/A	N/A	YORK CT
ROW 2169	N/A	N/A	ROW Opportunity	Brentwood	East	1.4 Lower Marsh Creek	N/A	N/A	BLACK AMBER WAY
ROW 2186	N/A	N/A	ROW Opportunity	Brentwood	East	1.4 Lower Marsh Creek	N/A	N/A	BLACK STONE DR
ROW 2269	N/A	N/A	ROW Opportunity	Brentwood	East	1.4 Lower Marsh Creek	N/A	N/A	BLOSSOM CT
ROW 2271	N/A	N/A	ROW Opportunity	Brentwood	East	1.4 Lower Marsh Creek	N/A	N/A	BLOSSOM DR
ROW 2274	N/A	N/A	ROW Opportunity	Brentwood	East	1.4 Lower Marsh Creek	N/A	N/A	BLUE BIRD LN
ROW 2298	N/A	N/A	ROW Opportunity	Brentwood	East	1.4 Lower Marsh Creek	N/A	N/A	BLUE RIDGE AVE
ROW 2317	N/A	N/A	ROW Opportunity	Brentwood	East	1.4 Lower Marsh Creek	N/A	N/A	BLUESAGE CT
ROW 2324	N/A	N/A	ROW Opportunity	Brentwood	East	1.4 Lower Marsh Creek	N/A	N/A	BLUMEN AVE
ROW 2386	N/A	N/A	ROW Opportunity	Brentwood	East	1.4 Lower Marsh Creek	N/A	N/A	BOND LN
ROW 2403	N/A	N/A	ROW Opportunity	Brentwood	East	1.4 Lower Marsh Creek	N/A	N/A	BONITA WAY
ROW 2417	N/A	N/A	ROW Opportunity	Brentwood	East	1.4 Lower Marsh Creek	N/A	N/A	BONLUM WAY
ROW 2510	N/A	N/A	ROW Opportunity	Brentwood	East	1.4 Lower Marsh Creek	N/A	N/A	BRAEBURN WAY
ROW 2511	N/A	N/A	ROW Opportunity	Brentwood	East	1.4 Lower Marsh Creek	N/A	N/A	BRAEMAR CT
ROW 2522	N/A	N/A	ROW Opportunity	Brentwood	East	1.4 Lower Marsh Creek	N/A	N/A	BRAMPTON PL
ROW 2532	N/A	N/A	ROW Opportunity	Brentwood	East	1.4 Lower Marsh Creek	N/A	N/A	BRANDY ST
ROW 2592	N/A	N/A	ROW Opportunity	Brentwood	East	1.4 Lower Marsh Creek	N/A	N/A	BRIARWOOD CT
ROW 2642	N/A	N/A	ROW Opportunity	Brentwood	East	1.4 Lower Marsh Creek	N/A	N/A	BRIGHTON DR
ROW 2687	N/A	N/A	ROW Opportunity	Brentwood	East	1.4 Lower Marsh Creek	N/A	N/A	BROADCREEK CT
ROW 2688	N/A	N/A	ROW Opportunity	Brentwood	East	1.4 Lower Marsh Creek	N/A	N/A	BROADCREEK CT
ROW 2743	N/A	N/A	ROW Opportunity	Brentwood	East	1.4 Lower Marsh Creek	N/A	N/A	BROOKDALE CT
ROW 2748	N/A	N/A	ROW Opportunity	Brentwood	East	1.4 Lower Marsh Creek	N/A	N/A	BROOKDALE DR
ROW 2794	N/A	N/A	ROW Opportunity	Brentwood	East	1.4 Lower Marsh Creek	N/A	N/A	BROCKWOOD CT
ROW 2812	N/A	N/A	ROW Opportunity	Brentwood	East	1.4 Lower Marsh Creek	N/A	N/A	BROWN RD
ROW 2817	N/A	N/A	ROW Opportunity	Brentwood	East	1.4 Lower Marsh Creek	N/A	N/A	BROWNING CT
ROW 2866	N/A	N/A	ROW Opportunity	Brentwood	East	1.4 Lower Marsh Creek	N/A	N/A	BUCKEYE CT
ROW 2873	N/A	N/A	ROW Opportunity	Brentwood	East	1.4 Lower Marsh Creek	N/A	N/A	BUCKINGHAM DR
ROW 2902	N/A	N/A	ROW Opportunity	Brentwood	East	1.4 Lower Marsh Creek	N/A	N/A	BUENA VISTA ST
ROW 2920	N/A	N/A	ROW Opportunity	Brentwood	East	1.4 Lower Marsh Creek	N/A	N/A	BURGHLEY LN
ROW 2950	N/A	N/A	ROW Opportunity	Brentwood	East	1.4 Lower Marsh Creek	N/A	N/A	BURR KNOT WAY
ROW 3099	N/A	N/A	ROW Opportunity	Brentwood	East	1.4 Lower Marsh Creek	N/A	N/A	CALLE DIABLO CT
ROW 3189	N/A	N/A	ROW Opportunity	Brentwood	East	1.4 Lower Marsh Creek	N/A	N/A	CAMBRIAN PL
ROW 3203	N/A	N/A	ROW Opportunity	Brentwood	East	1.4 Lower Marsh Creek	N/A	N/A	CAMDEN CT
ROW 3255	N/A	N/A	ROW Opportunity	Brentwood	East	1.4 Lower Marsh Creek	N/A	N/A	CAMPANELLO WAY
ROW 3256	N/A	N/A	ROW Opportunity	Brentwood	East	1.4 Lower Marsh Creek	N/A	N/A	CAMPANIA CT
ROW 3286	N/A	N/A	ROW Opportunity	Brentwood	East	1.6 East Antioch Creek	N/A	N/A	CANADA VALLEY RD
ROW 3322	N/A	N/A	ROW Opportunity	Brentwood	East	1.4 Lower Marsh Creek	N/A	N/A	CANFIELD CT
ROW 3341	N/A	N/A	ROW Opportunity	Brentwood	East	1.4 Lower Marsh Creek	N/A	N/A	CANTERBURY CT
ROW 3415	N/A	N/A	ROW Opportunity	Brentwood	East	1.4 Lower Marsh Creek	N/A	N/A	CANYONWOOD CT
ROW 3416	N/A	N/A	ROW Opportunity	Brentwood	East	1.4 Lower Marsh Creek	N/A	N/A	CANYONWOOD DR
ROW 3427	N/A	N/A	ROW Opportunity	Brentwood	East	1.4 Lower Marsh Creek	N/A	N/A	CAPITAL DR
ROW 3451	N/A	N/A	ROW Opportunity	Brentwood	East	1.4 Lower Marsh Creek	N/A	N/A	CARAWAY DR
ROW 3460	N/A	N/A	ROW Opportunity	Brentwood	East	1.4 Lower Marsh Creek	N/A	N/A	CARDINAL CT
ROW 3471	N/A	N/A	ROW Opportunity	Brentwood	East	1.4 Lower Marsh Creek	N/A	N/A	CAREY LN
ROW 3473	N/A	N/A	ROW Opportunity	Brentwood	East	1.4 Lower Marsh Creek	N/A	N/A	CAREY LN
ROW 3475	N/A	N/A	ROW Opportunity	Brentwood	East	1.4 Lower Marsh Creek	N/A	N/A	CAREY LN
ROW 3517	N/A	N/A	ROW Opportunity	Brentwood	East	1.4 Lower Marsh Creek	N/A	N/A	CARLTON WAY
ROW 3531	N/A	N/A	ROW Opportunity	Brentwood	East	1.4 Lower Marsh Creek	N/A	N/A	CARMEL PKWY
ROW 3545	N/A	N/A	ROW Opportunity	Brentwood	East	1.4 Lower Marsh Creek	N/A	N/A	CARNEGIE LN
ROW 3546	N/A	N/A	ROW Opportunity	Brentwood	East	1.4 Lower Marsh Creek	N/A	N/A	CARNEGIE LN
ROW 3547	N/A	N/A	ROW Opportunity	Brentwood	East	1.4 Lower Marsh Creek	N/A	N/A	CARNEGIE LN
ROW 3548	N/A	N/A	ROW Opportunity	Brentwood	East	1.4 Lower Marsh Creek	N/A	N/A	CARNEGIE LN
ROW 3593	N/A	N/A	ROW Opportunity	Brentwood	East	1.4 Lower Marsh Creek	N/A	N/A	CARRARA ST
ROW 3668	N/A	N/A	ROW Opportunity	Brentwood	East	1.4 Lower Marsh Creek	N/A	N/A	CASHEW CT
ROW 3670	N/A	N/A	ROW Opportunity	Brentwood	East	1.4 Lower Marsh Creek	N/A	N/A	CASHEW PL
ROW 3672	N/A	N/A	ROW Opportunity	Brentwood	East	1.4 Lower Marsh Creek	N/A	N/A	CASHEW ST
ROW 368	N/A	N/A	ROW Opportunity	Brentwood	East	1.4 Lower Marsh Creek	N/A	N/A	ABBEDAILE CT
ROW 3689	N/A	N/A	ROW Opportunity	Brentwood	East	1.4 Lower Marsh Creek	N/A	N/A	CASTELLINA DR
ROW 3690	N/A	N/A	ROW Opportunity	Brentwood	East	1.4 Lower Marsh Creek	N/A	N/A	CASTELLO RANCH CIR
ROW 3759	N/A	N/A	ROW Opportunity	Brentwood	East	1.4 Lower Marsh Creek	N/A	N/A	CATHERAL CR
ROW 3764	N/A	N/A	ROW Opportunity	Brentwood	East	1.4 Lower Marsh Creek	N/A	N/A	CATHY CT
ROW 3779	N/A	N/A	ROW Opportunity	Brentwood	East	1.4 Lower Marsh Creek	N/A	N/A	CAVENDISH CT
ROW 3803	N/A	N/A	ROW Opportunity	Brentwood	East	1.4 Lower Marsh Creek	N/A	N/A	CEDAR FALLS AVE
ROW 3841	N/A	N/A	ROW Opportunity	Brentwood	East	1.4 Lower Marsh Creek	N/A	N/A	CELESTE WAY
ROW 3842	N/A	N/A	ROW Opportunity	Brentwood	East	1.4 Lower Marsh Creek	N/A	N/A	CELESTINE ST
ROW 3845	N/A	N/A	ROW Opportunity	Brentwood	East	1.4 Lower Marsh Creek	N/A	N/A	CELLINI TER
ROW 3850	N/A	N/A	ROW Opportunity	Brentwood	East	1.4 Lower Marsh Creek	N/A	N/A	CENTENNIAL DR
ROW 387	N/A	N/A	ROW Opportunity	Brentwood	East	1.4 Lower Marsh Creek	N/A	N/A	ACACIA CT
ROW 3885	N/A	N/A	ROW Opportunity	Brentwood	East	1.4 Lower Marsh Creek	N/A	N/A	CENTRAL BLVD
ROW 3886	N/A	N/A	ROW Opportunity	Brentwood	East	1.4 Lower Marsh Creek	N/A	N/A	CENTRAL BLVD
ROW 3887	N/A	N/A	ROW Opportunity	Brentwood	East	1.4 Lower Marsh Creek	N/A	N/A	CENTRAL BLVD
ROW 3889	N/A	N/A	ROW Opportunity	Brentwood	East	1.4 Lower Marsh Creek	N/A	N/A	CENTRAL BLVD
ROW 3894	N/A	N/A	ROW Opportunity	Brentwood	East	1.4 Lower Marsh Creek	N/A	N/A	CENTRAL BLVD
ROW 3896	N/A	N/A	ROW Opportunity	Brentwood	East	1.4 Lower Marsh Creek	N/A	N/A	CENTRAL BLVD
ROW 3900	N/A	N/A	ROW Opportunity	Brentwood	East	1.4 Lower Marsh Creek	N/A	N/A	CENTRAL PARK PL
ROW 3912	N/A	N/A	ROW Opportunity	Brentwood	East	1.4 Lower Marsh Creek	N/A	N/A	CENTURY OAKS DR
ROW 3920	N/A	N/A	ROW Opportunity	Brentwood	East	1.4 Lower Marsh Creek	N/A	N/A	CERRITOS RD
ROW 3935	N/A	N/A	ROW Opportunity	Brentwood	East	1.4 Lower Marsh Creek	N/A	N/A	CEYLON DR
ROW 3957	N/A	N/A	ROW Opportunity	Brentwood	East	1.4 Lower Marsh Creek	N/A	N/A	CHAMBERS CIR
ROW 3958	N/A	N/A	ROW Opportunity	Brentwood	East	1.4 Lower Marsh Creek	N/A	N/A	CHAMBERS CIR
ROW 3959	N/A	N/A	ROW Opportunity	Brentwood	East	1.4 Lower Marsh Creek	N/A	N/A	CHAMMOIS CT
ROW 3961	N/A	N/A	ROW Opportunity	Brentwood	East	1.4 Lower Marsh Creek	N/A	N/A	CHAMOMILE LN
ROW 4000	N/A	N/A	ROW Opportunity	Brentwood	East	1.4 Lower Marsh Creek	N/A	N/A	CHAPPARRAL DR
ROW 4011	N/A	N/A	ROW Opportunity	Brentwood	East	1.4 Lower Marsh Creek	N/A	N/A	CHARISMA WAY
ROW 4038	N/A	N/A	ROW Opportunity	Brentwood	East	1.4 Lower Marsh Creek	N/A	N/A	CHARMSTONE CT
ROW 4054	N/A	N/A	ROW Opportunity	Brentwood	East	1.4 Lower Marsh Creek	N/A	N/A	CHATHAM PL
ROW 4058	N/A	N/A	ROW Opportunity	Brentwood	East	1.4 Lower Marsh Creek	N/A	N/A	CHATSWORTH CT
ROW 4069	N/A	N/A	ROW Opportunity	Brentwood	East	1.4 Lower Marsh Creek	N/A	N/A	CHAUCER DR
ROW 4071	N/A	N/A	ROW Opportunity	Brentwood	East	1.4 Lower Marsh Creek	N/A	N/A	CHELMSFORD DR
ROW 4089	N/A	N/A	ROW Opportunity	Brentwood	East	1.4 Lower Marsh Creek	N/A	N/A	CHERISH CT
ROW 4093	N/A	N/A	ROW Opportunity	Brentwood	East	1.4 Lower Marsh Creek	N/A	N/A	CHERRY BLOSSOM CT
ROW 4105	N/A	N/A	ROW Opportunity	Brentwood	East	1.4 Lower Marsh Creek	N/A	N/A	CHERRY TREE CT
ROW 4106	N/A	N/A	ROW Opportunity	Brentwood	East	1.4 Lower Marsh Creek	N/A	N/A	CHERRY TREE WAY
ROW 4119	N/A	N/A	ROW Opportunity	Brentwood	East	1.4 Lower Marsh Creek	N/A	N/A	CHESAPEAKE TER
ROW 4124	N/A	N/A	ROW Opportunity	Brentwood	East	1.4 Lower Marsh Creek	N/A	N/A	CHESHIRE DR
ROW 4161	N/A	N/A	ROW Opportunity	Brentwood	East	1.4 Lower Marsh Creek	N/A	N/A	CHHAVARI DR
ROW 4171	N/A	N/A	ROW Opportunity	Brentwood	East	1.4 Lower Marsh Creek	N/A	N/A	CHILI CT
ROW 4204	N/A	N/A	ROW Opportunity	Brentwood	East	1.4 Lower Marsh Creek	N/A	N/A	CHRISTENSON CT
ROW 4205	N/A	N/A	ROW Opportunity	Brentwood	East	1.4 Lower Marsh Creek	N/A	N/A	CHRISTENSON ST
ROW 4243	N/A	N/A	ROW Opportunity	Brentwood	East	1.4 Lower Marsh Creek	N/A	N/A	CINDY PL
ROW 4251	N/A	N/A	ROW Opportunity	Brentwood	East	1.4 Lower Marsh Creek	N/A	N/A	CIPRIANI PL
ROW 426	N/A	N/A	ROW Opportunity	Brentwood	East	1.4 Lower Marsh Creek	N/A	N/A	ADAMS LN
ROW 4267	N/A	N/A	ROW Opportunity	Brentwood	East	1.4 Lower Marsh Creek	N/A	N/A	CITRON DR
ROW 4301	N/A	N/A	ROW Opportunity	Brentwood	East	1.4 Lower Marsh Creek	N/A	N/A	CLAREMONT CT
ROW 4303	N/A	N/A	ROW Opportunity	Brentwood	East	1.4 Lower Marsh Creek	N/A	N/A	CLAREMONT DR

db_index	Project Name	Size	Slope	Infiltration	Yield Class	Removes Pollutant Loads	Augments Water Supply	Provides Flood Control	Reestablishes Natural Drainage	Develops Open Space	Community	Total Score
ROW 21240	N/A	N/A	2	1	0	2	1	1	1	1	1	11
ROW 21241	N/A	N/A	2	1	0	2	1	1	1	1	1	11
ROW 21244	N/A	N/A	2	1	0	2	1	1	1	1	1	11
ROW 21280	N/A	N/A	2	1	0	2	1	1	1	1	1	11
ROW 21310	N/A	N/A	2	1	0	2	1	1	1	1	1	11
ROW 21407	N/A	N/A	2	1	0	2	1	1	1	1	1	11
ROW 21427	N/A	N/A	2	1	0	2	1	1	1	1	1	11
ROW 21446	N/A	N/A	2	1	0	2	1	1	1	1	1	11
ROW 21448	N/A	N/A	2	1	0	2	1	1	1	1	1	11
ROW 21449	N/A	N/A	2	1	0	2	1	1	1	1	1	11
ROW 21478	N/A	N/A	2	1	0	2	1	1	1	1	1	11
ROW 21481	N/A	N/A	2	1	0	2	1	1	1	1	1	11
ROW 21507	N/A	N/A	2	1	0	2	1	1	1	1	1	11
ROW 21669	N/A	N/A	2	1	0	2	1	1	1	1	1	11
ROW 2186	N/A	N/A	2	1	0	2	1	1	1	1	1	11
ROW 2269	N/A	N/A	2	1	0	2	1	1	1	1	1	11
ROW 2271	N/A	N/A	2	1	0	2	1	1	1	1	1	11
ROW 2274	N/A	N/A	2	1	0	2	1	1	1	1	1	11
ROW 2298	N/A	N/A	2	1	0	2	1	1	1	1	1	11
ROW 2317	N/A	N/A	2	1	0	2	1	1	1	1	1	11
ROW 2324	N/A	N/A	2	1	0	2	1	1	1	1	1	11
ROW 2386	N/A	N/A	2	1	0	2	1	1	1	1	1	11
ROW 2403	N/A	N/A	1	2	0	2	1	1	1	1	1	11
ROW 2417	N/A	N/A	2	1	0	2	1	1	1	1	1	11
ROW 2510	N/A	N/A	2	1	0	2	1	1	1	1	1	11
ROW 2511	N/A	N/A	2	1	0	2	1	1	1	1	1	11
ROW 2522	N/A	N/A	2	1	0	2	1	1	1	1	1	11
ROW 2532	N/A	N/A	2	1	0	2	1	1	1	1	1	11
ROW 2592	N/A	N/A	2	1	0	2	1	1	1	1	1	11
ROW 2642	N/A	N/A	2	1	0	2	1	1	1	1	1	11
ROW 2687	N/A	N/A	2	1	0	2	1	1	1	1	1	11
ROW 2688	N/A	N/A	2	1	0	2	1	1	1	1	1	11
ROW 2743	N/A	N/A	2	1	0	2	1	1	1	1	1	11
ROW 2748	N/A	N/A	2	1	0	2	1	1	1	1	1	11
ROW 2794	N/A	N/A	2	1	0	2	1	1	1	1	1	11
ROW 2812	N/A	N/A	2	1	0	2	1	1	1	1	1	11
ROW 2817	N/A	N/A	2	1	0	2	1	1	1	1	1	11
ROW 2866	N/A	N/A	2	1	0	2	1	1	1	1	1	11
ROW 2873	N/A	N/A	2	1	0	2	1	1	1	1	1	11
ROW 2902	N/A	N/A	2	1	0	2	1	1	1	1	1	11
ROW 2920	N/A	N/A	2	1	0	2	1	1	1	1	1	11
ROW 2950	N/A	N/A	2	1	0	2	1	1	1	1	1	11
ROW 3099	N/A	N/A	2	1	0	2	1	1	1	1	1	11
ROW 3189	N/A	N/A	2	1	0	2	1	1	1	1	1	11
ROW 3203	N/A	N/A	2	1	0	2	1	1	1	1	1	11
ROW 3255	N/A	N/A	2	1	0	2	1	1	1	1	1	11
ROW 3256	N/A	N/A	2	1	0	2	1	1	1	1	1	11
ROW 3286	N/A	N/A	2	1	0	2	1	1	1	1	1	11
ROW 3322	N/A	N/A	2	1	0	2	1	1	1	1	1	11
ROW 3341	N/A	N/A	2	1	0	2	1	1	1	1	1	11
ROW 3415	N/A	N/A	2	1	0	2	1	1	1	1	1	11
ROW 3416	N/A	N/A	2	1	0	2	1	1	1	1	1	11
ROW 3427	N/A	N/A	2	1	0	2	1	1	1	1	1	11
ROW 3451	N/A	N/A	2	1	0	2	1	1	1	1	1	11
ROW 3460	N/A	N/A	1	2	0	2	1	1	1	1	1	11
ROW 3471	N/A	N/A	2	1	0	2	1	1	1	1	1	11
ROW 3473	N/A	N/A	2	1	0	2	1	1	1	1	1	11
ROW 3475	N/A	N/A	2	1	0	2	1	1	1	1	1	11
ROW 3517	N/A	N/A	2	1	0	2	1	1	1	1	1	11
ROW 3531	N/A	N/A	2	1	0	2	1	1	1	1	1	11
ROW 3545	N/A	N/A	2	1	0	2	1	1	1	1	1	11
ROW 3546	N/A	N/A	2	1	0	2	1	1	1	1	1	11
ROW 3547	N/A	N/A	2	1	0	2	1	1	1	1	1	11
ROW 3548	N/A	N/A	2	1	0	2	1	1	1	1	1	11
ROW 3593	N/A	N/A	2	1	0	2	1	1	1	1	1	11
ROW 3668	N/A	N/A	2	1	0	2	1	1	1	1	1	11
ROW 3670	N/A	N/A	2	1	0	2	1	1	1	1	1	11
ROW 3672	N/A	N/A	2	1	0	2	1	1	1	1	1	11
ROW 368	N/A	N/A	2	1	0	2	1	1	1	1	1	11
ROW 3689	N/A	N/A	2	1	0	2	1	1	1	1	1	11
ROW 3690	N/A	N/A	2	1	0	2	1	1	1	1	1	11
ROW 3759	N/A	N/A	2	1	0	2	1	1	1	1	1	11
ROW 3764	N/A	N/A	2	1	0	2	1	1	1	1	1	11
ROW 3779	N/A	N/A	2	1	0	2	1	1	1	1	1	11
ROW 3803	N/A	N/A	2	1	0	2	1	1	1	1	1	11
ROW 3841	N/A	N/A	2	1	0	2	1	1	1	1	1	11
ROW 3842	N/A	N/A	2	1	0	2	1	1	1	1	1	11
ROW 3845	N/A	N/A	2	1	0	2	1	1	1	1	1	11
ROW 3850	N/A	N/A	2	1	0	2	1	1	1	1	1	11
ROW 387	N/A	N/A	2	1	0	2	1	1	1	1	1	11
ROW 3885	N/A	N/A	2	1	0	2	1	1	1	1	1	11
ROW 3886	N/A	N/A	2	1	0	2	1	1	1	1	1	11
ROW 3887	N/A	N/A	2	1	0	2	1	1	1	1	1	11
ROW 3889	N/A	N/A	2	1	0	2	1	1	1	1	1	11
ROW 3894	N/A	N/A	2	1	0	2	1	1	1	1	1	11
ROW 3896	N/A	N/A	2	1	0	2	1	1	1	1	1	11
ROW 3900	N/A	N/A	2	1	0	2	1	1	1	1	1	11
ROW 3912	N/A	N/A	2	1	0	2	1	1	1	1	1	11
ROW 3920	N/A	N/A	1	2	0	2	1	1	1	1	1	11
ROW 3935	N/A	N/A	2	1	0	2	1	1	1	1	1	11
ROW 3957	N/A	N/A	2	1	0	2	1	1	1	1	1	11
ROW 3958	N/A	N/A	2	1	0	2	1	1	1	1	1	11
ROW 3959	N/A	N/A	2	1	0	2	1	1	1	1	1	11
ROW 3961	N/A	N/A	2	1	0	2	1	1	1	1	1	11
ROW 4000	N/A	N/A	2	1	0	2	1	1	1	1	1	11
ROW 4011	N/A	N/A	2	1	0	2	1	1	1	1	1	11
ROW 4038	N/A	N/A	2	1	0	2	1	1	1	1	1	11
ROW 4054	N/A	N/A	2	1	0	2	1	1	1	1	1	11
ROW 4058	N/A	N/A	2	1	0	2	1	1	1	1	1	11
ROW 4069	N/A	N/A	2	1	0	2	1	1	1	1	1	11
ROW 4071	N/A	N/A	2	1	0	2	1	1	1	1	1	11
ROW 4089	N/A	N/A	2	1	0	2	1	1	1	1	1	11
ROW 4093	N/A	N/A	2	1	0	2	1	1	1	1	1	11
ROW 4105	N/A	N/A	2	1	0	2	1	1	1	1	1	11
ROW 4106	N/A	N/A	2	1	0	2	1	1	1	1	1	11
ROW 4119	N/A	N/A	2	1	0	2	1	1	1	1	1	11
ROW 4124	N/A	N/A	2	1	0	2	1	1	1	1	1	11
ROW 4161	N/A	N/A	2	1	0	2	1	1	1	1	1	11
ROW 4171	N/A	N/A	2	1	0	2	1	1	1	1	1	11
ROW 4204	N/A	N/A	2	1	0	2	1	1	1	1	1	11
ROW 4205	N/A	N/A	2	1	0	2	1	1	1	1	1	11
ROW 4243	N/A	N/A	2	1	0	2	1	1	1	1	1	11
ROW 4251	N/A	N/A	2	1	0	2	1	1	1	1	1	11
ROW 426	N/A	N/A	2	1	0	2	1	1	1	1	1	11
ROW 4267	N/A	N/A	2	1	0	2	1	1	1	1	1	11
ROW 4301	N/A	N/A	2	1	0	2	1	1	1	1	1	11
ROW 4303	N/A	N/A	2	1	0	2	1	1	1	1	1	11

db_index	Project Name	Stakeholder	Project Type	Jurisdiction	Planning Unit	Watershed	APN	Owner	Street Name
ROW 4327	N/A	N/A	ROW Opportunity	Brentwood	East	1.4 Lower Marsh Creek	N/A	N/A	CLARKSBURG PL
ROW 4372	N/A	N/A	ROW Opportunity	Brentwood	East	1.4 Lower Marsh Creek	N/A	N/A	CLEARVIEW DR
ROW 4440	N/A	N/A	ROW Opportunity	Brentwood	East	1.4 Lower Marsh Creek	N/A	N/A	CLOVERLEAF CIR
ROW 4481	N/A	N/A	ROW Opportunity	Brentwood	East	1.4 Lower Marsh Creek	N/A	N/A	COBALT LN
ROW 4493	N/A	N/A	ROW Opportunity	Brentwood	East	1.4 Lower Marsh Creek	N/A	N/A	COCONUT PL
ROW 4494	N/A	N/A	ROW Opportunity	Brentwood	East	1.4 Lower Marsh Creek	N/A	N/A	COCONUT ST
ROW 4576	N/A	N/A	ROW Opportunity	Brentwood	East	1.4 Lower Marsh Creek	N/A	N/A	COMICE PKWY
ROW 4592	N/A	N/A	ROW Opportunity	Brentwood	East	1.4 Lower Marsh Creek	N/A	N/A	COMO CT
ROW 4594	N/A	N/A	ROW Opportunity	Brentwood	East	1.4 Lower Marsh Creek	N/A	N/A	COMPAGLIA CIR
ROW 4605	N/A	N/A	ROW Opportunity	Brentwood	East	1.4 Lower Marsh Creek	N/A	N/A	CONCORD AVE
ROW 4666	N/A	N/A	ROW Opportunity	Brentwood	East	1.4 Lower Marsh Creek	N/A	N/A	CONTINENTE AVE
ROW 4745	N/A	N/A	ROW Opportunity	Brentwood	East	1.4 Lower Marsh Creek	N/A	N/A	CORIANDEY DR
ROW 4754	N/A	N/A	ROW Opportunity	Brentwood	East	1.4 Lower Marsh Creek	N/A	N/A	CORNELL DR
ROW 4759	N/A	N/A	ROW Opportunity	Brentwood	East	1.4 Lower Marsh Creek	N/A	N/A	CORNGLIA LN
ROW 4761	N/A	N/A	ROW Opportunity	Brentwood	East	1.4 Lower Marsh Creek	N/A	N/A	CORNILK CT
ROW 4848	N/A	N/A	ROW Opportunity	Brentwood	East	1.4 Lower Marsh Creek	N/A	N/A	CORTE VISTA ST
ROW 4856	N/A	N/A	ROW Opportunity	Brentwood	East	1.4 Lower Marsh Creek	N/A	N/A	CORTLAND TER
ROW 4858	N/A	N/A	ROW Opportunity	Brentwood	East	1.4 Lower Marsh Creek	N/A	N/A	CORTONA WAY
ROW 4864	N/A	N/A	ROW Opportunity	Brentwood	East	1.4 Lower Marsh Creek	N/A	N/A	COSMOS CT
ROW 4903	N/A	N/A	ROW Opportunity	Brentwood	East	1.4 Lower Marsh Creek	N/A	N/A	COUNTRY GLEN LN
ROW 4927	N/A	N/A	ROW Opportunity	Brentwood	East	1.4 Lower Marsh Creek	N/A	N/A	COUNTRYSIDE CT
ROW 4952	N/A	N/A	ROW Opportunity	Brentwood	East	1.4 Lower Marsh Creek	N/A	N/A	COVENTRY CIR
ROW 5037	N/A	N/A	ROW Opportunity	Brentwood	East	1.4 Lower Marsh Creek	N/A	N/A	CREEKWOOD CT
ROW 5049	N/A	N/A	ROW Opportunity	Brentwood	East	1.4 Lower Marsh Creek	N/A	N/A	CRESCENT DR
ROW 5109	N/A	N/A	ROW Opportunity	Brentwood	East	1.4 Lower Marsh Creek	N/A	N/A	CRISPIN DR
ROW 5144	N/A	N/A	ROW Opportunity	Brentwood	East	1.4 Lower Marsh Creek	N/A	N/A	CROSSING CREEK LN
ROW 5145	N/A	N/A	ROW Opportunity	Brentwood	East	1.4 Lower Marsh Creek	N/A	N/A	CROSSRIDGE CT
ROW 5146	N/A	N/A	ROW Opportunity	Brentwood	East	1.4 Lower Marsh Creek	N/A	N/A	CROSSRIDGE DR
ROW 5163	N/A	N/A	ROW Opportunity	Brentwood	East	1.4 Lower Marsh Creek	N/A	N/A	CROWLEY CT
ROW 5181	N/A	N/A	ROW Opportunity	Brentwood	East	1.4 Lower Marsh Creek	N/A	N/A	CRYSTAL GARDEN CT
ROW 5270	N/A	N/A	ROW Opportunity	Brentwood	East	1.4 Lower Marsh Creek	N/A	N/A	CYPRESS ST
ROW 537	N/A	N/A	ROW Opportunity	Brentwood	East	1.4 Lower Marsh Creek	N/A	N/A	ALBANI PL
ROW 5370	N/A	N/A	ROW Opportunity	Brentwood	East	1.4 Lower Marsh Creek	N/A	N/A	DANICA CT
ROW 5381	N/A	N/A	ROW Opportunity	Brentwood	East	1.4 Lower Marsh Creek	N/A	N/A	DANTE CT
ROW 5406	N/A	N/A	ROW Opportunity	Brentwood	East	1.4 Lower Marsh Creek	N/A	N/A	DARBY DR
ROW 5422	N/A	N/A	ROW Opportunity	Brentwood	East	1.4 Lower Marsh Creek	N/A	N/A	DATENUT ST
ROW 5441	N/A	N/A	ROW Opportunity	Brentwood	East	1.4 Lower Marsh Creek	N/A	N/A	DAVIDSON CT
ROW 5455	N/A	N/A	ROW Opportunity	Brentwood	East	1.4 Lower Marsh Creek	N/A	N/A	DAWN CT
ROW 5459	N/A	N/A	ROW Opportunity	Brentwood	East	1.4 Lower Marsh Creek	N/A	N/A	DAWNVIEW CT
ROW 5462	N/A	N/A	ROW Opportunity	Brentwood	East	1.4 Lower Marsh Creek	N/A	N/A	DAWNVIEW DR
ROW 5504	N/A	N/A	ROW Opportunity	Brentwood	East	1.4 Lower Marsh Creek	N/A	N/A	DEBUT WAY
ROW 5511	N/A	N/A	ROW Opportunity	Brentwood	East	1.4 Lower Marsh Creek	N/A	N/A	DEER CREEK LN
ROW 5638	N/A	N/A	ROW Opportunity	Brentwood	East	1.4 Lower Marsh Creek	N/A	N/A	DELLWOOD CT
ROW 5702	N/A	N/A	ROW Opportunity	Brentwood	East	1.4 Lower Marsh Creek	N/A	N/A	DESERT GOLD TER
ROW 571	N/A	N/A	ROW Opportunity	Brentwood	East	1.4 Lower Marsh Creek	N/A	N/A	ALDER CREEK WAY
ROW 577	N/A	N/A	ROW Opportunity	Brentwood	East	1.4 Lower Marsh Creek	N/A	N/A	ALDERMAN LN
ROW 5814	N/A	N/A	ROW Opportunity	Brentwood	East	1.4 Lower Marsh Creek	N/A	N/A	DIAMOND SPRINGS CT
ROW 5840	N/A	N/A	ROW Opportunity	Brentwood	East	1.4 Lower Marsh Creek	N/A	N/A	DIAMOND SPRINGS LN
ROW 586	N/A	N/A	ROW Opportunity	Brentwood	East	1.4 Lower Marsh Creek	N/A	N/A	DILL DR
ROW 596	N/A	N/A	ROW Opportunity	Brentwood	East	1.4 Lower Marsh Creek	N/A	N/A	ALEXANDER WAY
ROW 5999	N/A	N/A	ROW Opportunity	Brentwood	East	1.4 Lower Marsh Creek	N/A	N/A	DOUBLE K RD
ROW 6030	N/A	N/A	ROW Opportunity	Brentwood	East	1.4 Lower Marsh Creek	N/A	N/A	DOVE CT
ROW 6038	N/A	N/A	ROW Opportunity	Brentwood	East	1.4 Lower Marsh Creek	N/A	N/A	DOVER CT
ROW 6051	N/A	N/A	ROW Opportunity	Brentwood	East	1.4 Lower Marsh Creek	N/A	N/A	DOWNIE POINT DR
ROW 6110	N/A	N/A	ROW Opportunity	Brentwood	East	1.4 Lower Marsh Creek	N/A	N/A	DUCHESS TER
ROW 6167	N/A	N/A	ROW Opportunity	Brentwood	East	1.4 Lower Marsh Creek	N/A	N/A	DUPRE WAY
ROW 6189	N/A	N/A	ROW Opportunity	Brentwood	East	1.4 Lower Marsh Creek	N/A	N/A	DYLAN DR
ROW 6191	N/A	N/A	ROW Opportunity	Brentwood	East	1.4 Lower Marsh Creek	N/A	N/A	DYNASTY DR
ROW 6328	N/A	N/A	ROW Opportunity	Brentwood	East	1.4 Lower Marsh Creek	N/A	N/A	EAGLE ROCK AVE
ROW 6338	N/A	N/A	ROW Opportunity	Brentwood	East	1.4 Lower Marsh Creek	N/A	N/A	EAGLE GLEN
ROW 6341	N/A	N/A	ROW Opportunity	Brentwood	East	1.4 Lower Marsh Creek	N/A	N/A	EARLHAM WAY
ROW 6399	N/A	N/A	ROW Opportunity	Brentwood	East	1.4 Lower Marsh Creek	N/A	N/A	ECLIPSE PL
ROW 6406	N/A	N/A	ROW Opportunity	Brentwood	East	1.4 Lower Marsh Creek	N/A	N/A	EDERA PL
ROW 6408	N/A	N/A	ROW Opportunity	Brentwood	East	1.4 Lower Marsh Creek	N/A	N/A	EDGEFIELD PL
ROW 6409	N/A	N/A	ROW Opportunity	Brentwood	East	1.4 Lower Marsh Creek	N/A	N/A	EDGEFIELD ST
ROW 6503	N/A	N/A	ROW Opportunity	Brentwood	East	1.4 Lower Marsh Creek	N/A	N/A	EL DORADO AVE
ROW 656	N/A	N/A	ROW Opportunity	Brentwood	East	1.4 Lower Marsh Creek	N/A	N/A	ALLBROOK CT
ROW 657	N/A	N/A	ROW Opportunity	Brentwood	East	1.4 Lower Marsh Creek	N/A	N/A	ALLBROOK DR
ROW 6606	N/A	N/A	ROW Opportunity	Brentwood	East	1.4 Lower Marsh Creek	N/A	N/A	ELBERTA PKWY
ROW 6742	N/A	N/A	ROW Opportunity	Brentwood	East	1.4 Lower Marsh Creek	N/A	N/A	EMERSON LN
ROW 6746	N/A	N/A	ROW Opportunity	Brentwood	East	1.8 East County Delta Drainages	N/A	N/A	EMILIO DR
ROW 6759	N/A	N/A	ROW Opportunity	Brentwood	East	1.4 Lower Marsh Creek	N/A	N/A	EMPIRE AVE
ROW 6764	N/A	N/A	ROW Opportunity	Brentwood	East	1.4 Lower Marsh Creek	N/A	N/A	EMPRESS LN
ROW 6779	N/A	N/A	ROW Opportunity	Brentwood	East	1.4 Lower Marsh Creek	N/A	N/A	ENCORE WAY
ROW 6868	N/A	N/A	ROW Opportunity	Brentwood	East	1.4 Lower Marsh Creek	N/A	N/A	ESSEX DR
ROW 689	N/A	N/A	ROW Opportunity	Brentwood	East	1.4 Lower Marsh Creek	N/A	N/A	ALMOND DR
ROW 6893	N/A	N/A	ROW Opportunity	Brentwood	East	1.4 Lower Marsh Creek	N/A	N/A	ETHAN ALLEN DR
ROW 6918	N/A	N/A	ROW Opportunity	Brentwood	East	1.4 Lower Marsh Creek	N/A	N/A	EVA WAY
ROW 6958	N/A	N/A	ROW Opportunity	Brentwood	East	1.4 Lower Marsh Creek	N/A	N/A	EXETER WAY
ROW 6975	N/A	N/A	ROW Opportunity	Brentwood	East	1.8 East County Delta Drainages	N/A	N/A	FAHMY ST
ROW 7005	N/A	N/A	ROW Opportunity	Brentwood	East	1.4 Lower Marsh Creek	N/A	N/A	FAIRVIEW AVE
ROW 7006	N/A	N/A	ROW Opportunity	Brentwood	East	1.4 Lower Marsh Creek	N/A	N/A	FAIRVIEW AVE
ROW 7008	N/A	N/A	ROW Opportunity	Brentwood	East	1.4 Lower Marsh Creek	N/A	N/A	FAIRVIEW AVE
ROW 7027	N/A	N/A	ROW Opportunity	Brentwood	East	1.4 Lower Marsh Creek	N/A	N/A	FALCON CT
ROW 7047	N/A	N/A	ROW Opportunity	Brentwood	East	1.4 Lower Marsh Creek	N/A	N/A	FALL DR
ROW 7077	N/A	N/A	ROW Opportunity	Brentwood	East	1.4 Lower Marsh Creek	N/A	N/A	FALSE CREEK DR
ROW 7096	N/A	N/A	ROW Opportunity	Brentwood	East	1.4 Lower Marsh Creek	N/A	N/A	FARMHILL WAY
ROW 710	N/A	N/A	ROW Opportunity	Brentwood	East	1.4 Lower Marsh Creek	N/A	N/A	ALPINE CT
ROW 7115	N/A	N/A	ROW Opportunity	Brentwood	East	1.4 Lower Marsh Creek	N/A	N/A	FAWNBROOK
ROW 7167	N/A	N/A	ROW Opportunity	Brentwood	East	1.4 Lower Marsh Creek	N/A	N/A	FERNWOOD CT
ROW 7175	N/A	N/A	ROW Opportunity	Brentwood	East	1.4 Lower Marsh Creek	N/A	N/A	FERNWOOD LN
ROW 7231	N/A	N/A	ROW Opportunity	Brentwood	East	1.4 Lower Marsh Creek	N/A	N/A	FIORITA WAY
ROW 7273	N/A	N/A	ROW Opportunity	Brentwood	East	1.4 Lower Marsh Creek	N/A	N/A	FITZGERALD WAY
ROW 7279	N/A	N/A	ROW Opportunity	Brentwood	East	1.4 Lower Marsh Creek	N/A	N/A	FLAGSTONE CT
ROW 7280	N/A	N/A	ROW Opportunity	Brentwood	East	1.4 Lower Marsh Creek	N/A	N/A	FLAGSTONE CT
ROW 7312	N/A	N/A	ROW Opportunity	Brentwood	East	1.4 Lower Marsh Creek	N/A	N/A	FLORA CT
ROW 7326	N/A	N/A	ROW Opportunity	Brentwood	East	1.4 Lower Marsh Creek	N/A	N/A	FLORES WAY
ROW 7337	N/A	N/A	ROW Opportunity	Brentwood	East	1.4 Lower Marsh Creek	N/A	N/A	FLOWERING PLUM PL
ROW 735	N/A	N/A	ROW Opportunity	Brentwood	East	1.4 Lower Marsh Creek	N/A	N/A	ALTA ST
ROW 7361	N/A	N/A	ROW Opportunity	Brentwood	East	1.4 Lower Marsh Creek	N/A	N/A	FOOTHILL DR
ROW 7370	N/A	N/A	ROW Opportunity	Brentwood	East	1.4 Lower Marsh Creek	N/A	N/A	FORD CT
ROW 7374	N/A	N/A	ROW Opportunity	Brentwood	East	1.4 Lower Marsh Creek	N/A	N/A	FORD ST
ROW 7397	N/A	N/A	ROW Opportunity	Brentwood	East	1.4 Lower Marsh Creek	N/A	N/A	FOREST VIEW CMN
ROW 7465	N/A	N/A	ROW Opportunity	Brentwood	East	1.4 Lower Marsh Creek	N/A	N/A	FOXTAIL CT
ROW 751	N/A	N/A	ROW Opportunity	Brentwood	East	1.4 Lower Marsh Creek	N/A	N/A	ALTESSA DR
ROW 752	N/A	N/A	ROW Opportunity	Brentwood	East	1.4 Lower Marsh Creek	N/A	N/A	ALTESSA DR
ROW 7546	N/A	N/A	ROW Opportunity	Brentwood	East	1.4 Lower Marsh Creek	N/A	N/A	FREMONT PEAK DR
ROW 7549	N/A	N/A	ROW Opportunity	Brentwood	East	1.4 Lower Marsh Creek	N/A	N/A	FRESCO CT
ROW 7595	N/A	N/A	ROW Opportunity	Brentwood	East	1.4 Lower Marsh Creek	N/A	N/A	FURROW DR
ROW 7614	N/A	N/A	ROW Opportunity	Brentwood	East	1.4 Lower Marsh Creek	N/A	N/A	GABRIELLA LN
ROW 7619	N/A	N/A	ROW Opportunity	Brentwood	East	1.4 Lower Marsh Creek	N/A	N/A	GAIOLE CT
ROW 7621	N/A	N/A	ROW Opportunity	Brentwood	East	1.4 Lower Marsh Creek	N/A	N/A	GALA LN
ROW 7658	N/A	N/A	ROW Opportunity	Brentwood	East	1.4 Lower Marsh Creek	N/A	N/A	GANN ST
ROW 7684	N/A	N/A	ROW Opportunity	Brentwood	East	1.4 Lower Marsh Creek	N/A	N/A	GARDENSIDE CT
ROW 7691	N/A	N/A	ROW Opportunity	Brentwood	East	1.4 Lower Marsh Creek	N/A	N/A	GARLAND WAY
ROW 7695	N/A	N/A	ROW Opportunity	Brentwood	East	1.4 Lower Marsh Creek	N/A	N/A	GARNET TER
ROW 7738	N/A	N/A	ROW Opportunity	Brentwood	East	1.4 Lower Marsh Creek	N/A	N/A	GATHERING CT

db_index	Project Name	Size	Slope	Infiltration	Yield Class	Removes Pollutant Loads	Augments Water Supply	Provides Flood Control	Reestablishes Natural Drainage	Develops Open Space	Community	Total Score
ROW 4327	N/A	N/A	2	1	0	2	1	1	1	1	1	11
ROW 4372	N/A	N/A	2	1	0	2	1	1	1	1	1	11
ROW 4440	N/A	N/A	2	1	0	2	1	1	1	1	1	11
ROW 4481	N/A	N/A	2	1	0	2	1	1	1	1	1	11
ROW 4493	N/A	N/A	2	1	0	2	1	1	1	1	1	11
ROW 4494	N/A	N/A	2	1	0	2	1	1	1	1	1	11
ROW 4576	N/A	N/A	2	1	0	2	1	1	1	1	1	11
ROW 4592	N/A	N/A	2	1	0	2	1	1	1	1	1	11
ROW 4594	N/A	N/A	2	1	0	2	1	1	1	1	1	11
ROW 4605	N/A	N/A	2	1	0	2	1	1	1	1	1	11
ROW 4666	N/A	N/A	2	1	0	2	1	1	1	1	1	11
ROW 4745	N/A	N/A	2	1	0	2	1	1	1	1	1	11
ROW 4754	N/A	N/A	2	1	0	2	1	1	1	1	1	11
ROW 4759	N/A	N/A	2	1	0	2	1	1	1	1	1	11
ROW 4761	N/A	N/A	2	1	0	2	1	1	1	1	1	11
ROW 4848	N/A	N/A	2	1	0	2	1	1	1	1	1	11
ROW 4856	N/A	N/A	2	1	0	2	1	1	1	1	1	11
ROW 4858	N/A	N/A	2	1	0	2	1	1	1	1	1	11
ROW 4864	N/A	N/A	2	1	0	2	1	1	1	1	1	11
ROW 4903	N/A	N/A	2	1	0	2	1	1	1	1	1	11
ROW 4927	N/A	N/A	2	1	0	2	1	1	1	1	1	11
ROW 4952	N/A	N/A	2	1	0	2	1	1	1	1	1	11
ROW 5037	N/A	N/A	2	1	0	2	1	1	1	1	1	11
ROW 5049	N/A	N/A	2	1	0	2	1	1	1	1	1	11
ROW 5109	N/A	N/A	2	1	0	2	1	1	1	1	1	11
ROW 5144	N/A	N/A	2	1	0	2	1	1	1	1	1	11
ROW 5145	N/A	N/A	2	1	0	2	1	1	1	1	1	11
ROW 5146	N/A	N/A	2	1	0	2	1	1	1	1	1	11
ROW 5163	N/A	N/A	2	1	0	2	1	1	1	1	1	11
ROW 5181	N/A	N/A	2	1	0	2	1	1	1	1	1	11
ROW 5270	N/A	N/A	2	1	0	2	1	1	1	1	1	11
ROW 537	N/A	N/A	2	1	0	2	1	1	1	1	1	11
ROW 5370	N/A	N/A	2	1	0	2	1	1	1	1	1	11
ROW 5381	N/A	N/A	2	1	0	2	1	1	1	1	1	11
ROW 5406	N/A	N/A	2	1	0	2	1	1	1	1	1	11
ROW 5422	N/A	N/A	2	1	0	2	1	1	1	1	1	11
ROW 5441	N/A	N/A	2	1	0	2	1	1	1	1	1	11
ROW 5455	N/A	N/A	2	1	0	2	1	1	1	1	1	11
ROW 5459	N/A	N/A	2	1	0	2	1	1	1	1	1	11
ROW 5462	N/A	N/A	2	1	0	2	1	1	1	1	1	11
ROW 5504	N/A	N/A	2	1	0	2	1	1	1	1	1	11
ROW 5511	N/A	N/A	2	1	0	2	1	1	1	1	1	11
ROW 5638	N/A	N/A	2	1	0	2	1	1	1	1	1	11
ROW 5702	N/A	N/A	2	1	0	2	1	1	1	1	1	11
ROW 571	N/A	N/A	2	1	0	2	1	1	1	1	1	11
ROW 577	N/A	N/A	2	1	0	2	1	1	1	1	1	11
ROW 5814	N/A	N/A	2	1	0	2	1	1	1	1	1	11
ROW 5815	N/A	N/A	2	1	0	2	1	1	1	1	1	11
ROW 5840	N/A	N/A	2	1	0	2	1	1	1	1	1	11
ROW 596	N/A	N/A	2	1	0	2	1	1	1	1	1	11
ROW 5999	N/A	N/A	2	1	0	2	1	1	1	1	1	11
ROW 6030	N/A	N/A	2	1	0	2	1	1	1	1	1	11
ROW 6038	N/A	N/A	2	1	0	2	1	1	1	1	1	11
ROW 6051	N/A	N/A	2	1	0	2	1	1	1	1	1	11
ROW 6110	N/A	N/A	2	1	0	2	1	1	1	1	1	11
ROW 6167	N/A	N/A	2	1	0	2	1	1	1	1	1	11
ROW 6189	N/A	N/A	2	1	0	2	1	1	1	1	1	11
ROW 6191	N/A	N/A	2	1	0	2	1	1	1	1	1	11
ROW 6328	N/A	N/A	2	1	0	2	1	1	1	1	1	11
ROW 6338	N/A	N/A	2	1	0	2	1	1	1	1	1	11
ROW 6341	N/A	N/A	2	1	0	2	1	1	1	1	1	11
ROW 6399	N/A	N/A	2	1	0	2	1	1	1	1	1	11
ROW 6406	N/A	N/A	2	1	0	2	1	1	1	1	1	11
ROW 6408	N/A	N/A	2	1	0	2	1	1	1	1	1	11
ROW 6409	N/A	N/A	2	1	0	2	1	1	1	1	1	11
ROW 6503	N/A	N/A	2	1	0	2	1	1	1	1	1	11
ROW 656	N/A	N/A	2	1	0	2	1	1	1	1	1	11
ROW 657	N/A	N/A	2	1	0	2	1	1	1	1	1	11
ROW 6606	N/A	N/A	2	1	0	2	1	1	1	1	1	11
ROW 6742	N/A	N/A	2	1	0	2	1	1	1	1	1	11
ROW 6746	N/A	N/A	2	1	0	2	1	1	1	1	1	11
ROW 6759	N/A	N/A	2	1	0	2	1	1	1	1	1	11
ROW 6764	N/A	N/A	2	1	0	2	1	1	1	1	1	11
ROW 6779	N/A	N/A	2	1	0	2	1	1	1	1	1	11
ROW 6868	N/A	N/A	2	1	0	2	1	1	1	1	1	11
ROW 689	N/A	N/A	2	1	0	2	1	1	1	1	1	11
ROW 6893	N/A	N/A	2	1	0	2	1	1	1	1	1	11
ROW 6918	N/A	N/A	2	1	0	2	1	1	1	1	1	11
ROW 6958	N/A	N/A	2	1	0	2	1	1	1	1	1	11
ROW 6975	N/A	N/A	2	1	0	2	1	1	1	1	1	11
ROW 7005	N/A	N/A	2	1	0	2	1	1	1	1	1	11
ROW 7006	N/A	N/A	2	1	0	2	1	1	1	1	1	11
ROW 7008	N/A	N/A	2	1	0	2	1	1	1	1	1	11
ROW 7027	N/A	N/A	2	1	0	2	1	1	1	1	1	11
ROW 7047	N/A	N/A	2	1	0	2	1	1	1	1	1	11
ROW 7077	N/A	N/A	2	1	0	2	1	1	1	1	1	11
ROW 7096	N/A	N/A	2	1	0	2	1	1	1	1	1	11
ROW 710	N/A	N/A	2	1	0	2	1	1	1	1	1	11
ROW 7115	N/A	N/A	2	1	0	2	1	1	1	1	1	11
ROW 7167	N/A	N/A	2	1	0	2	1	1	1	1	1	11
ROW 7175	N/A	N/A	2	1	0	2	1	1	1	1	1	11
ROW 7231	N/A	N/A	2	1	0	2	1	1	1	1	1	11
ROW 7273	N/A	N/A	2	1	0	2	1	1	1	1	1	11
ROW 7279	N/A	N/A	2	1	0	2	1	1	1	1	1	11
ROW 7280	N/A	N/A	2	1	0	2	1	1	1	1	1	11
ROW 7312	N/A	N/A	2	1	0	2	1	1	1	1	1	11
ROW 7336	N/A	N/A	2	1	0	2	1	1	1	1	1	11
ROW 7337	N/A	N/A	2	1	0	2	1	1	1	1	1	11
ROW 735	N/A	N/A	2	1	0	2	1	1	1	1	1	11
ROW 7361	N/A	N/A	1	2	0	2	1	1	1	1	1	11
ROW 7370	N/A	N/A	2	1	0	2	1	1	1	1	1	11
ROW 7374	N/A	N/A	2	1	0	2	1	1	1	1	1	11
ROW 7397	N/A	N/A	2	1	0	2	1	1	1	1	1	11
ROW 7465	N/A	N/A	2	1	0	2	1	1	1	1	1	11
ROW 751	N/A	N/A	1	1	1	2	1	1	1	1	1	11
ROW 752	N/A	N/A	1	1	1	2	1	1	1	1	1	11
ROW 7546	N/A	N/A	2	1	0	2	1	1	1	1	1	11
ROW 7549	N/A	N/A	2	1	0	2	1	1	1	1	1	11
ROW 7595	N/A	N/A	2	1	0	2	1	1	1	1	1	11
ROW 7614	N/A	N/A	2	1	0	2	1	1	1	1	1	11
ROW 7619	N/A	N/A	2	1	0	2	1	1	1	1	1	11
ROW 7621	N/A	N/A	2	1	0	2	1	1	1	1	1	11
ROW 7658	N/A	N/A	2	1	0	2	1	1	1	1	1	11
ROW 7684	N/A	N/A	2	1	0	2	1	1	1	1	1	11
ROW 7691	N/A	N/A	2	1	0	2	1	1	1	1	1	11
ROW 7695	N/A	N/A	2	1	0	2	1	1	1	1	1	11
ROW 7738	N/A	N/A	2	1	0	2	1	1	1	1	1	11

db_index	Project Name	Stakeholder	Project Type	Jurisdiction	Planning Unit	Watershed	APN	Owner	Street Name
ROW 7796	N/A	N/A	ROW Opportunity	Brentwood	East	1.8 East County Delta Drainages	N/A	N/A	GERRY ST
ROW 7805	N/A	N/A	ROW Opportunity	Brentwood	East	1.8 East County Delta Drainages	N/A	N/A	HIGGERI DR
ROW 7851	N/A	N/A	ROW Opportunity	Brentwood	East	1.4 Lower Marsh Creek	N/A	N/A	GIOTTO DR
ROW 7857	N/A	N/A	ROW Opportunity	Brentwood	East	1.4 Lower Marsh Creek	N/A	N/A	GLADE CT
ROW 7860	N/A	N/A	ROW Opportunity	Brentwood	East	1.4 Lower Marsh Creek	N/A	N/A	GLADSTONE DR
ROW 789	N/A	N/A	ROW Opportunity	Brentwood	East	1.4 Lower Marsh Creek	N/A	N/A	AMANDA
ROW 790	N/A	N/A	ROW Opportunity	Brentwood	East	1.4 Lower Marsh Creek	N/A	N/A	AMANDA CIR
ROW 7920	N/A	N/A	ROW Opportunity	Brentwood	East	1.4 Lower Marsh Creek	N/A	N/A	GLENELLEN CT
ROW 7949	N/A	N/A	ROW Opportunity	Brentwood	East	1.4 Lower Marsh Creek	N/A	N/A	GLENWILLOW DR
ROW 7952	N/A	N/A	ROW Opportunity	Brentwood	East	1.4 Lower Marsh Creek	N/A	N/A	GLENWILLOW WAY
ROW 8018	N/A	N/A	ROW Opportunity	Brentwood	East	1.4 Lower Marsh Creek	N/A	N/A	GOLD MEADOW DR
ROW 8020	N/A	N/A	ROW Opportunity	Brentwood	East	1.4 Lower Marsh Creek	N/A	N/A	GOLD POPPY CT
ROW 8021	N/A	N/A	ROW Opportunity	Brentwood	East	1.4 Lower Marsh Creek	N/A	N/A	GOLD POPPY ST
ROW 804	N/A	N/A	ROW Opportunity	Brentwood	East	1.4 Lower Marsh Creek	N/A	N/A	AMBER LN
ROW 8070	N/A	N/A	ROW Opportunity	Brentwood	East	1.4 Lower Marsh Creek	N/A	N/A	GOLDEADOW CT
ROW 8073	N/A	N/A	ROW Opportunity	Brentwood	East	1.4 Lower Marsh Creek	N/A	N/A	GOLDSPUR WAY
ROW 8112	N/A	N/A	ROW Opportunity	Brentwood	East	1.4 Lower Marsh Creek	N/A	N/A	GRAFTON WAY
ROW 812	N/A	N/A	ROW Opportunity	Brentwood	East	1.4 Lower Marsh Creek	N/A	N/A	AMBERLEAF WAY
ROW 8160	N/A	N/A	ROW Opportunity	Brentwood	East	1.4 Lower Marsh Creek	N/A	N/A	GRANT ST
ROW 8161	N/A	N/A	ROW Opportunity	Brentwood	East	1.4 Lower Marsh Creek	N/A	N/A	GRANT ST
ROW 8165	N/A	N/A	ROW Opportunity	Brentwood	East	1.4 Lower Marsh Creek	N/A	N/A	GRANVILLE LN
ROW 8196	N/A	N/A	ROW Opportunity	Brentwood	East	1.4 Lower Marsh Creek	N/A	N/A	GREAT FALLS DR
ROW 8197	N/A	N/A	ROW Opportunity	Brentwood	East	1.4 Lower Marsh Creek	N/A	N/A	GREAT MEADOW CT
ROW 8198	N/A	N/A	ROW Opportunity	Brentwood	East	1.4 Lower Marsh Creek	N/A	N/A	GREAT MEADOWS LN
ROW 8282	N/A	N/A	ROW Opportunity	Brentwood	East	1.4 Lower Marsh Creek	N/A	N/A	GREENSTONE CT
ROW 8320	N/A	N/A	ROW Opportunity	Brentwood	East	1.4 Lower Marsh Creek	N/A	N/A	GRENADIER WAY
ROW 8345	N/A	N/A	ROW Opportunity	Brentwood	East	1.4 Lower Marsh Creek	N/A	N/A	GRIFFITH LN
ROW 8357	N/A	N/A	ROW Opportunity	Brentwood	East	1.4 Lower Marsh Creek	N/A	N/A	GRISBY CT
ROW 8360	N/A	N/A	ROW Opportunity	Brentwood	East	1.4 Lower Marsh Creek	N/A	N/A	GRISTMILL DR
ROW 838	N/A	N/A	ROW Opportunity	Brentwood	East	1.4 Lower Marsh Creek	N/A	N/A	AMERICAN AVE
ROW 8391	N/A	N/A	ROW Opportunity	Brentwood	East	1.8 East County Delta Drainages	N/A	N/A	GUISE WAY
ROW 8424	N/A	N/A	ROW Opportunity	Brentwood	East	1.4 Lower Marsh Creek	N/A	N/A	HAGAN LN
ROW 8452	N/A	N/A	ROW Opportunity	Brentwood	East	1.4 Lower Marsh Creek	N/A	N/A	HALFORD LN
ROW 8465	N/A	N/A	ROW Opportunity	Brentwood	East	1.4 Lower Marsh Creek	N/A	N/A	HALLMARK WAY
ROW 8502	N/A	N/A	ROW Opportunity	Brentwood	East	1.4 Lower Marsh Creek	N/A	N/A	HAMPTON CT
ROW 8513	N/A	N/A	ROW Opportunity	Brentwood	East	1.4 Lower Marsh Creek	N/A	N/A	HANDEL WAY
ROW 8602	N/A	N/A	ROW Opportunity	Brentwood	East	1.4 Lower Marsh Creek	N/A	N/A	HARMONY CT
ROW 8604	N/A	N/A	ROW Opportunity	Brentwood	East	1.4 Lower Marsh Creek	N/A	N/A	HARMONY ST
ROW 867	N/A	N/A	ROW Opportunity	Brentwood	East	1.4 Lower Marsh Creek	N/A	N/A	ANASTASIA DR
ROW 8686	N/A	N/A	ROW Opportunity	Brentwood	East	1.4 Lower Marsh Creek	N/A	N/A	HAVASU CT
ROW 8688	N/A	N/A	ROW Opportunity	Brentwood	East	1.4 Lower Marsh Creek	N/A	N/A	HAVASU PL
ROW 8719	N/A	N/A	ROW Opportunity	Brentwood	East	1.4 Lower Marsh Creek	N/A	N/A	HAWTHORN CT
ROW 8722	N/A	N/A	ROW Opportunity	Brentwood	East	1.4 Lower Marsh Creek	N/A	N/A	HAWTHORN DR
ROW 8724	N/A	N/A	ROW Opportunity	Brentwood	East	1.4 Lower Marsh Creek	N/A	N/A	HAWTHORN PL
ROW 8738	N/A	N/A	ROW Opportunity	Brentwood	East	1.4 Lower Marsh Creek	N/A	N/A	HAWTHORNE DR
ROW 8753	N/A	N/A	ROW Opportunity	Brentwood	East	1.4 Lower Marsh Creek	N/A	N/A	HAZEL CT
ROW 8765	N/A	N/A	ROW Opportunity	Brentwood	East	1.4 Lower Marsh Creek	N/A	N/A	HAZELWOOD CT
ROW 8804	N/A	N/A	ROW Opportunity	Brentwood	East	1.4 Lower Marsh Creek	N/A	N/A	HEATHER PL
ROW 8806	N/A	N/A	ROW Opportunity	Brentwood	East	1.4 Lower Marsh Creek	N/A	N/A	HEATHER PL
ROW 8825	N/A	N/A	ROW Opportunity	Brentwood	East	1.4 Lower Marsh Creek	N/A	N/A	HEDGE AVE
ROW 8830	N/A	N/A	ROW Opportunity	Brentwood	East	1.4 Lower Marsh Creek	N/A	N/A	HEIDORN RANCH RD
ROW 8843	N/A	N/A	ROW Opportunity	Brentwood	East	1.4 Lower Marsh Creek	N/A	N/A	HELENA WAY
ROW 8853	N/A	N/A	ROW Opportunity	Brentwood	East	1.4 Lower Marsh Creek	N/A	N/A	HEMET CT
ROW 8881	N/A	N/A	ROW Opportunity	Brentwood	East	1.4 Lower Marsh Creek	N/A	N/A	HENRY HART DR
ROW 8925	N/A	N/A	ROW Opportunity	Brentwood	East	1.8 East County Delta Drainages	N/A	N/A	HERITAGE WAY
ROW 8952	N/A	N/A	ROW Opportunity	Brentwood	East	1.4 Lower Marsh Creek	N/A	N/A	HICKORY CT
ROW 8955	N/A	N/A	ROW Opportunity	Brentwood	East	1.4 Lower Marsh Creek	N/A	N/A	HICKORY DR
ROW 8956	N/A	N/A	ROW Opportunity	Brentwood	East	1.4 Lower Marsh Creek	N/A	N/A	HICKORY DRHAZEL CT
ROW 9032	N/A	N/A	ROW Opportunity	Brentwood	East	1.4 Lower Marsh Creek	N/A	N/A	HIGHLAND WAY
ROW 9045	N/A	N/A	ROW Opportunity	Brentwood	East	1.4 Lower Marsh Creek	N/A	N/A	HILDA CT
ROW 9046	N/A	N/A	ROW Opportunity	Brentwood	East	1.4 Lower Marsh Creek	N/A	N/A	HILDA WAY
ROW 9094	N/A	N/A	ROW Opportunity	Brentwood	East	1.4 Lower Marsh Creek	N/A	N/A	HILLSBOROUGH BLVD
ROW 9190	N/A	N/A	ROW Opportunity	Brentwood	East	1.4 Lower Marsh Creek	N/A	N/A	HOLLOWBROOK CT
ROW 9191	N/A	N/A	ROW Opportunity	Brentwood	East	1.4 Lower Marsh Creek	N/A	N/A	HOLLOWBROOK DR
ROW 9192	N/A	N/A	ROW Opportunity	Brentwood	East	1.4 Lower Marsh Creek	N/A	N/A	HOLLOWBROOK DR
ROW 9193	N/A	N/A	ROW Opportunity	Brentwood	East	1.4 Lower Marsh Creek	N/A	N/A	HOLLOWBROOK DR
ROW 9196	N/A	N/A	ROW Opportunity	Brentwood	East	1.4 Lower Marsh Creek	N/A	N/A	HOLLY CT
ROW 9224	N/A	N/A	ROW Opportunity	Brentwood	East	1.4 Lower Marsh Creek	N/A	N/A	HOLSAPPLE WAY
ROW 9253	N/A	N/A	ROW Opportunity	Brentwood	East	1.4 Lower Marsh Creek	N/A	N/A	HONEYGOLD LN
ROW 926	N/A	N/A	ROW Opportunity	Brentwood	East	1.4 Lower Marsh Creek	N/A	N/A	ANJOU PKWY
ROW 9262	N/A	N/A	ROW Opportunity	Brentwood	East	1.4 Lower Marsh Creek	N/A	N/A	HONOR WAY
ROW 9286	N/A	N/A	ROW Opportunity	Brentwood	East	1.4 Lower Marsh Creek	N/A	N/A	HORNE CT
ROW 9324	N/A	N/A	ROW Opportunity	Brentwood	East	1.4 Lower Marsh Creek	N/A	N/A	HUDSON DR
ROW 9421	N/A	N/A	ROW Opportunity	Brentwood	East	1.4 Lower Marsh Creek	N/A	N/A	IMPERIAL WAY
ROW 9429	N/A	N/A	ROW Opportunity	Brentwood	East	1.8 East County Delta Drainages	N/A	N/A	INDEPENDENCE ST
ROW 9438	N/A	N/A	ROW Opportunity	Brentwood	East	1.4 Lower Marsh Creek	N/A	N/A	INDIAN SPRINGS CT
ROW 9439	N/A	N/A	ROW Opportunity	Brentwood	East	1.4 Lower Marsh Creek	N/A	N/A	INDIAN SPRINGS DR
ROW 9470	N/A	N/A	ROW Opportunity	Brentwood	East	1.4 Lower Marsh Creek	N/A	N/A	INTRIGUE LN
ROW 949	N/A	N/A	ROW Opportunity	Brentwood	East	1.4 Lower Marsh Creek	N/A	N/A	ANTICA DR
ROW 9494	N/A	N/A	ROW Opportunity	Brentwood	East	1.4 Lower Marsh Creek	N/A	N/A	IRIS CT
ROW 9519	N/A	N/A	ROW Opportunity	Brentwood	East	1.4 Lower Marsh Creek	N/A	N/A	IRONWOOD DR
ROW 9645	N/A	N/A	ROW Opportunity	Brentwood	East	1.4 Lower Marsh Creek	N/A	N/A	JASMINE CT
ROW 9650	N/A	N/A	ROW Opportunity	Brentwood	East	1.4 Lower Marsh Creek	N/A	N/A	JASMINE PL
ROW 9662	N/A	N/A	ROW Opportunity	Brentwood	East	1.4 Lower Marsh Creek	N/A	N/A	JAY JAY PL
ROW 9689	N/A	N/A	ROW Opportunity	Brentwood	East	1.4 Lower Marsh Creek	N/A	N/A	JEFFERY WAY
ROW 9714	N/A	N/A	ROW Opportunity	Brentwood	East	1.4 Lower Marsh Creek	N/A	N/A	JERICO CT
ROW 9763	N/A	N/A	ROW Opportunity	Brentwood	East	1.4 Lower Marsh Creek	N/A	N/A	JOHN MUIR PKWY
ROW 9785	N/A	N/A	ROW Opportunity	Brentwood	East	1.4 Lower Marsh Creek	N/A	N/A	JONAGOLD WAY
ROW 9787	N/A	N/A	ROW Opportunity	Brentwood	East	1.4 Lower Marsh Creek	N/A	N/A	JONATHAN TER
ROW 9799	N/A	N/A	ROW Opportunity	Brentwood	East	1.4 Lower Marsh Creek	N/A	N/A	JORDAN CT
ROW 9833	N/A	N/A	ROW Opportunity	Brentwood	East	1.4 Lower Marsh Creek	N/A	N/A	JUBILEE DR
ROW 9834	N/A	N/A	ROW Opportunity	Brentwood	East	1.4 Lower Marsh Creek	N/A	N/A	JUBILEE PL
ROW 9870	N/A	N/A	ROW Opportunity	Brentwood	East	1.4 Lower Marsh Creek	N/A	N/A	JUNIPER ST
ROW 9919	N/A	N/A	ROW Opportunity	Brentwood	East	1.4 Lower Marsh Creek	N/A	N/A	KATHERINE CT
ROW 9926	N/A	N/A	ROW Opportunity	Brentwood	East	1.4 Lower Marsh Creek	N/A	N/A	KATY WAY
planmed_249	Detention basins in SW Brentwood	American Rivers Marsh Creek Watershed Workshop	Planned Unlined Bio-retention	Brentwood	East	1.4 Lower Marsh Creek	N/A	N/A	EASTWOOD CT
ROW 6372	N/A	N/A	ROW Opportunity	Brentwood	East	1.4 Lower Marsh Creek	N/A	N/A	
Parcel 100690	N/A	N/A	Regional Opportunity	Brentwood	East	1.4 Lower Marsh Creek	7530047	BRENTWOOD CITY OF	
Parcel 264047	N/A	N/A	Parcel-Based Opportunity	Brentwood	East	1.4 Lower Marsh Creek	7410026	BRENTWOOD CITY OF	
Parcel 264794	N/A	N/A	Regional Opportunity	Brentwood	East	1.4 Lower Marsh Creek	7330039	BRENTWOOD CITY OF	
Parcel 265297	N/A	N/A	Parcel-Based Opportunity	Brentwood	East	1.4 Lower Marsh Creek	7100072	BRENTWOOD CITY OF	
Parcel 265483	N/A	N/A	Parcel-Based Opportunity	Brentwood	East	1.4 Lower Marsh Creek	10600030	BRENTWOOD CITY OF	
Parcel 265867	N/A	N/A	Parcel-Based Opportunity	Brentwood	East	1.4 Lower Marsh Creek	10490015	BRENTWOOD CITY OF	
Parcel 266006	N/A	N/A	Parcel-Based Opportunity	Brentwood	East	1.4 Lower Marsh Creek	10490031	BRENTWOOD CITY OF	
Parcel 266895	N/A	N/A	Parcel-Based Opportunity	Brentwood	East	1.4 Lower Marsh Creek	10150072	BRENTWOOD CITY OF	
Parcel 267131	N/A	N/A	Parcel-Based Opportunity	Brentwood	East	1.4 Lower Marsh Creek	10400051	BRENTWOOD CITY OF	
Parcel 267438	N/A	N/A	Parcel-Based Opportunity	Brentwood	East	1.4 Lower Marsh Creek	10400047	BRENTWOOD CITY OF	
Parcel 268250	N/A	N/A	Parcel-Based Opportunity	Brentwood	East	1.4 Lower Marsh Creek	10710010	BRENTWOOD CITY OF	
Parcel 268495	N/A	N/A	Parcel-Based Opportunity	Brentwood	East	1.4 Lower Marsh Creek	7330039	BRENTWOOD CITY OF	
Parcel 268563	N/A	N/A	Parcel-Based Opportunity	Brentwood	East	1.4 Lower Marsh Creek	10300053	BRENTWOOD CITY OF	
Parcel 269212	N/A	N/A	Parcel-Based Opportunity	Brentwood	East	1.4 Lower Marsh Creek	10280099	BRENTWOOD CITY OF	
Parcel 269237	N/A	N/A	Parcel-Based Opportunity	Brentwood	East	1.4 Lower Marsh Creek	10300052	BRENTWOOD CITY OF	
Parcel 269239	N/A	N/A	Regional Opportunity	Brentwood	East	1.4 Lower Marsh Creek	10110010	CCC FLOOD CONTROL & WATER CONS	
Parcel 269712	N/A	N/A	Parcel-Based Opportunity	Brentwood	East	1.4 Lower Marsh Creek	12360032	BRENTWOOD CITY OF	
Parcel 270457	N/A	N/A	Parcel-Based Opportunity	Brentwood	East	1.4 Lower Marsh Creek	12330114	BRENTWOOD CITY OF	
Parcel 271645	N/A	N/A	Parcel-Based Opportunity	Brentwood	East	1.4 Lower Marsh Creek	19150086	BRENTWOOD CITY OF	
Parcel 272112	N/A	N/A	Parcel-Based Opportunity	Brentwood	East	1.4 Lower Marsh Creek	12350069	BRENTWOOD CITY OF	

db_Index	Project Name	Size	Slope	Infiltration	Yield Class	Removes Pollutant Loads	Augments Water Supply	Provides Flood Control	Reestablishes Natural Drainage	Develops Open Space	Community	Total Score
ROW 7796	N/A	N/A	2	1	0	2	1	1	1	1	1	11
ROW 7805	N/A	N/A	2	1	0	2	1	1	1	1	1	11
ROW 7851	N/A	N/A	2	1	0	2	1	1	1	1	1	11
ROW 7857	N/A	N/A	2	1	0	2	1	1	1	1	1	11
ROW 7860	N/A	N/A	2	1	0	2	1	1	1	1	1	11
ROW 789	N/A	N/A	2	1	0	2	1	1	1	1	1	11
ROW 790	N/A	N/A	2	1	0	2	1	1	1	1	1	11
ROW 7920	N/A	N/A	2	1	0	2	1	1	1	1	1	11
ROW 7949	N/A	N/A	2	1	0	2	1	1	1	1	1	11
ROW 7952	N/A	N/A	2	1	0	2	1	1	1	1	1	11
ROW 8018	N/A	N/A	2	1	0	2	1	1	1	1	1	11
ROW 8020	N/A	N/A	2	1	0	2	1	1	1	1	1	11
ROW 8021	N/A	N/A	2	1	0	2	1	1	1	1	1	11
ROW 804	N/A	N/A	2	1	0	2	1	1	1	1	1	11
ROW 8070	N/A	N/A	2	1	0	2	1	1	1	1	1	11
ROW 8073	N/A	N/A	2	1	0	2	1	1	1	1	1	11
ROW 8112	N/A	N/A	2	1	0	2	1	1	1	1	1	11
ROW 812	N/A	N/A	2	1	0	2	1	1	1	1	1	11
ROW 8160	N/A	N/A	2	1	0	2	1	1	1	1	1	11
ROW 8161	N/A	N/A	2	1	0	2	1	1	1	1	1	11
ROW 8165	N/A	N/A	2	1	0	2	1	1	1	1	1	11
ROW 8196	N/A	N/A	2	1	0	2	1	1	1	1	1	11
ROW 8197	N/A	N/A	2	1	0	2	1	1	1	1	1	11
ROW 8198	N/A	N/A	2	1	0	2	1	1	1	1	1	11
ROW 8282	N/A	N/A	2	1	0	2	1	1	1	1	1	11
ROW 8320	N/A	N/A	2	1	0	2	1	1	1	1	1	11
ROW 8345	N/A	N/A	2	1	0	2	1	1	1	1	1	11
ROW 8357	N/A	N/A	2	1	0	2	1	1	1	1	1	11
ROW 8360	N/A	N/A	2	1	0	2	1	1	1	1	1	11
ROW 838	N/A	N/A	1	2	0	2	1	1	1	1	1	11
ROW 8391	N/A	N/A	2	1	0	2	1	1	1	1	1	11
ROW 8424	N/A	N/A	2	1	0	2	1	1	1	1	1	11
ROW 8452	N/A	N/A	2	1	0	2	1	1	1	1	1	11
ROW 8465	N/A	N/A	2	1	0	2	1	1	1	1	1	11
ROW 8502	N/A	N/A	2	1	0	2	1	1	1	1	1	11
ROW 8513	N/A	N/A	2	1	0	2	1	1	1	1	1	11
ROW 8602	N/A	N/A	2	1	0	2	1	1	1	1	1	11
ROW 8604	N/A	N/A	2	1	0	2	1	1	1	1	1	11
ROW 867	N/A	N/A	2	1	0	2	1	1	1	1	1	11
ROW 8686	N/A	N/A	2	1	0	2	1	1	1	1	1	11
ROW 8688	N/A	N/A	2	1	0	2	1	1	1	1	1	11
ROW 8719	N/A	N/A	1	2	0	2	1	1	1	1	1	11
ROW 8722	N/A	N/A	2	1	0	2	1	1	1	1	1	11
ROW 8724	N/A	N/A	2	1	0	2	1	1	1	1	1	11
ROW 8738	N/A	N/A	2	1	0	2	1	1	1	1	1	11
ROW 8753	N/A	N/A	2	1	0	2	1	1	1	1	1	11
ROW 8765	N/A	N/A	2	1	0	2	1	1	1	1	1	11
ROW 8804	N/A	N/A	2	1	0	2	1	1	1	1	1	11
ROW 8806	N/A	N/A	2	1	0	2	1	1	1	1	1	11
ROW 8825	N/A	N/A	2	1	0	2	1	1	1	1	1	11
ROW 8830	N/A	N/A	2	1	0	2	1	1	1	1	1	11
ROW 8843	N/A	N/A	2	1	0	2	1	1	1	1	1	11
ROW 8853	N/A	N/A	2	1	0	2	1	1	1	1	1	11
ROW 8881	N/A	N/A	2	1	0	2	1	1	1	1	1	11
ROW 8925	N/A	N/A	2	1	0	2	1	1	1	1	1	11
ROW 8952	N/A	N/A	2	1	0	2	1	1	1	1	1	11
ROW 8955	N/A	N/A	2	1	0	2	1	1	1	1	1	11
ROW 8956	N/A	N/A	2	1	0	2	1	1	1	1	1	11
ROW 9032	N/A	N/A	2	1	0	2	1	1	1	1	1	11
ROW 9045	N/A	N/A	2	1	0	2	1	1	1	1	1	11
ROW 9046	N/A	N/A	2	1	0	2	1	1	1	1	1	11
ROW 9094	N/A	N/A	2	1	0	2	1	1	1	1	1	11
ROW 9190	N/A	N/A	2	1	0	2	1	1	1	1	1	11
ROW 9191	N/A	N/A	2	1	0	2	1	1	1	1	1	11
ROW 9192	N/A	N/A	2	1	0	2	1	1	1	1	1	11
ROW 9193	N/A	N/A	2	1	0	2	1	1	1	1	1	11
ROW 9196	N/A	N/A	2	1	0	2	1	1	1	1	1	11
ROW 9224	N/A	N/A	2	1	0	2	1	1	1	1	1	11
ROW 9253	N/A	N/A	2	1	0	2	1	1	1	1	1	11
ROW 926	N/A	N/A	2	1	0	2	1	1	1	1	1	11
ROW 9262	N/A	N/A	2	1	0	2	1	1	1	1	1	11
ROW 9286	N/A	N/A	2	1	0	2	1	1	1	1	1	11
ROW 9324	N/A	N/A	2	1	0	2	1	1	1	1	1	11
ROW 9421	N/A	N/A	2	1	0	2	1	1	1	1	1	11
ROW 9429	N/A	N/A	2	1	0	2	1	1	1	1	1	11
ROW 9438	N/A	N/A	2	1	0	2	1	1	1	1	1	11
ROW 9439	N/A	N/A	2	1	0	2	1	1	1	1	1	11
ROW 9470	N/A	N/A	2	1	0	2	1	1	1	1	1	11
ROW 949	N/A	N/A	2	1	0	2	1	1	1	1	1	11
ROW 9494	N/A	N/A	2	1	0	2	1	1	1	1	1	11
ROW 9519	N/A	N/A	2	1	0	2	1	1	1	1	1	11
ROW 9645	N/A	N/A	2	1	0	2	1	1	1	1	1	11
ROW 9650	N/A	N/A	2	1	0	2	1	1	1	1	1	11
ROW 9662	N/A	N/A	2	1	0	2	1	1	1	1	1	11
ROW 9689	N/A	N/A	2	1	0	2	1	1	1	1	1	11
ROW 9714	N/A	N/A	2	1	0	2	1	1	1	1	1	11
ROW 9763	N/A	N/A	2	1	0	2	1	1	1	1	1	11
ROW 9785	N/A	N/A	2	1	0	2	1	1	1	1	1	11
ROW 9787	N/A	N/A	2	1	0	2	1	1	1	1	1	11
ROW 9799	N/A	N/A	2	1	0	2	1	1	1	1	1	11
ROW 9833	N/A	N/A	2	1	0	2	1	1	1	1	1	11
ROW 9834	N/A	N/A	2	1	0	2	1	1	1	1	1	11
ROW 9870	N/A	N/A	2	1	0	2	1	1	1	1	1	11
ROW 9919	N/A	N/A	2	1	0	2	1	1	1	1	1	11
ROW 9926	N/A	N/A	2	1	0	2	1	1	1	1	1	11
planned_249	Detention basins in SW Brentwood	2	1	1	0	3	1	1	1	1	1	12
ROW 6372	N/A	N/A	1	1	0.5	2	1	1	1	1	1	10.5
Parcel 100690	N/A	0	1	0	0	3	1	1	1	1	1	10
Parcel 264047	N/A	0	1	2	0	2	1	1	1	1	1	10
Parcel 264794	N/A	0	0	2	0	3	1	1	1	1	1	10
Parcel 265297	N/A	0	2	1	0	2	1	1	1	1	1	10
Parcel 265483	N/A	0	2	1	0	2	1	1	1	1	1	10
Parcel 265867	N/A	0	2	1	0	2	1	1	1	1	1	10
Parcel 266006	N/A	0	2	1	0	2	1	1	1	1	1	10
Parcel 266895	N/A	0	2	1	0	2	1	1	1	1	1	10
Parcel 267131	N/A	0	2	1	0	2	1	1	1	1	1	10
Parcel 267438	N/A	0	2	1	0	2	1	1	1	1	1	10
Parcel 268250	N/A	0	2	1	0	2	1	1	1	1	1	10
Parcel 268405	N/A	0	2	1	0	2	1	1	1	1	1	10
Parcel 268563	N/A	0	2	1	0	2	1	1	1	1	1	10
Parcel 269212	N/A	0	2	1	0	2	1	1	1	1	1	10
Parcel 269237	N/A	0	2	1	0	2	1	1	1	1	1	10
Parcel 269239	N/A	0	1	1	0	3	1	1	1	1	1	10
Parcel 269712	N/A	0	2	1	0	2	1	1	1	1	1	10
Parcel 270457	N/A	0	2	1	0	2	1	1	1	1	1	10
Parcel 271645	N/A	0	2	1	0	2	1	1	1	1	1	10
Parcel 272112	N/A	0	2	1	0	2	1	1	1	1	1	10

db_index	Project Name	Stakeholder	Project Type	Jurisdiction	Planning Unit	Watershed	APN	Owner	Street Name
Parcel 272271	N/A	N/A	Parcel-Based Opportunity	Brentwood	East	1.4 Lower Marsh Creek	1889001	BRENTWOOD CITY OF	N/A
Parcel 273226	N/A	N/A	Parcel-Based Opportunity	Brentwood	East	1.4 Lower Marsh Creek	19150088	BRENTWOOD CITY OF	N/A
Parcel 273740	N/A	N/A	Parcel-Based Opportunity	Brentwood	East	1.4 Lower Marsh Creek	19150090	EAST CONTRA COSTA IRRIG DIST	N/A
Parcel 273772	N/A	N/A	Regional Opportunity	Brentwood	East	1.4 Lower Marsh Creek	19120025	EAST CONTRA COSTA IRRIG DIST	N/A
Parcel 275087	N/A	N/A	Regional Opportunity	Brentwood	East	1.4 Lower Marsh Creek	19500075	BRENTWOOD CITY OF	N/A
Parcel 275324	N/A	N/A	Parcel-Based Opportunity	Brentwood	East	1.4 Lower Marsh Creek	17140091	BRENTWOOD CITY OF	N/A
Parcel 275364	N/A	N/A	Parcel-Based Opportunity	Brentwood	East	1.4 Lower Marsh Creek	17260080	BRENTWOOD CITY OF	N/A
Parcel 275493	N/A	N/A	Parcel-Based Opportunity	Brentwood	East	1.4 Lower Marsh Creek	17600046	BRENTWOOD CITY OF	N/A
Parcel 276002	N/A	N/A	Parcel-Based Opportunity	Brentwood	East	1.4 Lower Marsh Creek	17150016	BRENTWOOD CITY OF	N/A
Parcel 276113	N/A	N/A	Parcel-Based Opportunity	Brentwood	East	1.4 Lower Marsh Creek	17140092	BRENTWOOD CITY OF	N/A
Parcel 276131	N/A	N/A	Parcel-Based Opportunity	Brentwood	East	1.4 Lower Marsh Creek	17280113	BRENTWOOD CITY OF	N/A
Parcel 276357	N/A	N/A	Parcel-Based Opportunity	Brentwood	East	1.4 Lower Marsh Creek	19120027	STATE ROUTE 4 BYPASS AUTHORITY	N/A
Parcel 277554	N/A	N/A	Parcel-Based Opportunity	Brentwood	East	1.4 Lower Marsh Creek	17430083	BRENTWOOD CITY OF	N/A
Parcel 277682	N/A	N/A	Parcel-Based Opportunity	Brentwood	East	1.4 Lower Marsh Creek	17410024	BRENTWOOD CITY OF	N/A
Parcel 279623	N/A	N/A	Parcel-Based Opportunity	Brentwood	East	1.4 Lower Marsh Creek	17370034	BRENTWOOD CITY OF	N/A
Parcel 279826	N/A	N/A	Parcel-Based Opportunity	Brentwood	East	1.4 Lower Marsh Creek	19660036	BRENTWOOD CITY OF	N/A
Parcel 280022	N/A	N/A	Parcel-Based Opportunity	Brentwood	East	1.4 Lower Marsh Creek	17390002	BRENTWOOD CITY OF	N/A
Parcel 280518	N/A	N/A	Parcel-Based Opportunity	Brentwood	East	1.4 Lower Marsh Creek	17660006	BRENTWOOD CITY OF	N/A
Parcel 282151	N/A	N/A	Parcel-Based Opportunity	Brentwood	East	1.4 Lower Marsh Creek	17300031	BRENTWOOD CITY OF	N/A
Parcel 282539	N/A	N/A	Parcel-Based Opportunity	Brentwood	East	1.4 Lower Marsh Creek	17610010	BRENTWOOD CITY OF	N/A
Parcel 282899	N/A	N/A	Parcel-Based Opportunity	Brentwood	East	1.4 Lower Marsh Creek	17610009	BRENTWOOD CITY OF	N/A
Parcel 283440	N/A	N/A	Parcel-Based Opportunity	Brentwood	East	1.4 Lower Marsh Creek	17470059	BRENTWOOD CITY OF	N/A
Parcel 283563	N/A	N/A	Parcel-Based Opportunity	Brentwood	East	1.4 Lower Marsh Creek	17570020	BRENTWOOD CITY OF	N/A
Parcel 283916	N/A	N/A	Parcel-Based Opportunity	Brentwood	East	1.4 Lower Marsh Creek	19110004	CCC FLOOD CONTROL & WATER CONS	N/A
Parcel 284210	N/A	N/A	Parcel-Based Opportunity	Brentwood	East	1.4 Lower Marsh Creek	17560048	BRENTWOOD CITY OF	N/A
Parcel 284221	N/A	N/A	Parcel-Based Opportunity	Brentwood	East	1.4 Lower Marsh Creek	19082002	CONTRA COSTA WATER DISTRICT	N/A
Parcel 284516	N/A	N/A	Parcel-Based Opportunity	Brentwood	East	1.4 Lower Marsh Creek	17560047	BRENTWOOD CITY OF	N/A
Parcel 285008	N/A	N/A	Parcel-Based Opportunity	Brentwood	East	1.4 Lower Marsh Creek	17480057	BRENTWOOD CITY OF	N/A
Parcel 285058	N/A	N/A	Parcel-Based Opportunity	Brentwood	East	1.4 Lower Marsh Creek	17460059	BRENTWOOD CITY OF	N/A
Parcel 285401	N/A	N/A	Parcel-Based Opportunity	Brentwood	East	1.4 Lower Marsh Creek	17460060	BRENTWOOD CITY OF	N/A
Parcel 285804	N/A	N/A	Parcel-Based Opportunity	Brentwood	East	1.4 Lower Marsh Creek	19760058	BRENTWOOD CITY OF	N/A
Parcel 285915	N/A	N/A	Parcel-Based Opportunity	Brentwood	East	1.4 Lower Marsh Creek	17460083	BRENTWOOD CITY OF	N/A
Parcel 286391	N/A	N/A	Parcel-Based Opportunity	Brentwood	East	1.4 Lower Marsh Creek	16400062	BRENTWOOD CITY OF	N/A
Parcel 287230	N/A	N/A	Parcel-Based Opportunity	Brentwood	East	1.4 Lower Marsh Creek	19730063	BRENTWOOD CITY OF	N/A
Parcel 288263	N/A	N/A	Parcel-Based Opportunity	Brentwood	East	1.4 Lower Marsh Creek	19810029	BRENTWOOD CITY OF	N/A
Parcel 289132	N/A	N/A	Parcel-Based Opportunity	Brentwood	East	1.4 Lower Marsh Creek	19720081	BRENTWOOD CITY OF	N/A
Parcel 289134	N/A	N/A	Parcel-Based Opportunity	Brentwood	East	1.4 Lower Marsh Creek	19810010	BRENTWOOD CITY OF	N/A
Parcel 289337	N/A	N/A	Parcel-Based Opportunity	Brentwood	East	1.4 Lower Marsh Creek	19790045	BRENTWOOD CITY OF	N/A
Parcel 289901	N/A	N/A	Parcel-Based Opportunity	Brentwood	East	1.4 Lower Marsh Creek	19081017	CONTRA COSTA WATER DISTRICT	N/A
Parcel 289915	N/A	N/A	Parcel-Based Opportunity	Brentwood	East	1.4 Lower Marsh Creek	18730028	BRENTWOOD CITY OF	N/A
Parcel 289929	N/A	N/A	Parcel-Based Opportunity	Brentwood	East	1.4 Lower Marsh Creek	18670022	BRENTWOOD CITY OF	N/A
Parcel 291669	N/A	N/A	Parcel-Based Opportunity	Brentwood	East	1.4 Lower Marsh Creek	19700033	EAST CONTRA COSTA IRRIG DIST	N/A
Parcel 293059	N/A	N/A	Parcel-Based Opportunity	Brentwood	East	1.4 Lower Marsh Creek	19050159	BRENTWOOD CITY OF	N/A
Parcel 294268	N/A	N/A	Parcel-Based Opportunity	Brentwood	East	1.4 Lower Marsh Creek	18720038	BRENTWOOD CITY OF	N/A
Parcel 294427	N/A	N/A	Parcel-Based Opportunity	Brentwood	East	1.4 Lower Marsh Creek	19920101	BRENTWOOD CITY OF	N/A
Parcel 294660	N/A	N/A	Parcel-Based Opportunity	Brentwood	East	1.6 East Antioch Creek	19020056	BRENTWOOD CITY OF	N/A
Parcel 297497	N/A	N/A	Parcel-Based Opportunity	Brentwood	East	1.4 Lower Marsh Creek	18430045	BRENTWOOD CITY OF	N/A
Parcel 298285	N/A	N/A	Parcel-Based Opportunity	Brentwood	East	1.4 Lower Marsh Creek	19060127	BRENTWOOD CITY OF	N/A
Parcel 299205	N/A	N/A	Parcel-Based Opportunity	Brentwood	East	1.4 Lower Marsh Creek	18520099	BRENTWOOD CITY OF	N/A
Parcel 299876	N/A	N/A	Parcel-Based Opportunity	Brentwood	East	1.4 Lower Marsh Creek	18060061	BRENTWOOD CITY OF	N/A
Parcel 302056	N/A	N/A	Parcel-Based Opportunity	Brentwood	East	1.4 Lower Marsh Creek	18470085	BRENTWOOD CITY OF	N/A
Parcel 302072	N/A	N/A	Parcel-Based Opportunity	Brentwood	East	1.4 Lower Marsh Creek	18410040	BRENTWOOD CITY OF	N/A
Parcel 302817	N/A	N/A	Parcel-Based Opportunity	Brentwood	East	1.4 Lower Marsh Creek	18540002	BRENTWOOD CITY OF	N/A
Parcel 302876	N/A	N/A	Parcel-Based Opportunity	Brentwood	East	1.4 Lower Marsh Creek	18500012	BRENTWOOD CITY OF	N/A
Parcel 303299	N/A	N/A	Parcel-Based Opportunity	Brentwood	East	1.4 Lower Marsh Creek	18480063	BRENTWOOD CITY OF	N/A
Parcel 303311	N/A	N/A	Parcel-Based Opportunity	Brentwood	East	1.4 Lower Marsh Creek	18470084	BRENTWOOD CITY OF	N/A
Parcel 305302	N/A	N/A	Parcel-Based Opportunity	Brentwood	East	1.4 Lower Marsh Creek	18560045	BRENTWOOD CITY OF	N/A
Parcel 307648	N/A	N/A	Parcel-Based Opportunity	Brentwood	East	1.6 East Antioch Creek	19010025	BRENTWOOD CITY OF	N/A
Parcel 375998	N/A	N/A	Parcel-Based Opportunity	Brentwood	East	1.4 Lower Marsh Creek	7100012	CCC FLOOD CONTROL & WATER CONS	N/A
Parcel 97056	N/A	N/A	Parcel-Based Opportunity	Brentwood	East	1.4 Lower Marsh Creek	7570001	CC COMMUNITY COLLEGE DISTRICT	N/A
Parcel 97182	N/A	N/A	Parcel-Based Opportunity	Brentwood	East	1.4 Lower Marsh Creek	7570002	CC COMMUNITY COLLEGE DISTRICT	N/A
Parcel 97204	N/A	N/A	Regional Opportunity	Brentwood	East	1.4 Lower Marsh Creek	7590002	BRENTWOOD CITY OF	N/A
Parcel 98755	N/A	N/A	Parcel-Based Opportunity	Brentwood	East	1.4 Lower Marsh Creek	7720001	BRENTWOOD CITY OF	N/A
Parcel 98789	N/A	N/A	Parcel-Based Opportunity	Brentwood	East	1.4 Lower Marsh Creek	10050006	CONTRA COSTA WATER DISTRICT	N/A
ROW 10347	N/A	N/A	ROW Opportunity	Brentwood	East	1.4 Lower Marsh Creek	N/A	N/A	LA COSTA DR
ROW 10456	N/A	N/A	ROW Opportunity	Brentwood	East	1.4 Lower Marsh Creek	N/A	N/A	LAFITE LN
ROW 10549	N/A	N/A	ROW Opportunity	Brentwood	East	1.4 Lower Marsh Creek	N/A	N/A	LAKEVIEW DR
ROW 10731	N/A	N/A	ROW Opportunity	Brentwood	East	1.4 Lower Marsh Creek	N/A	N/A	LATOUR AVE
ROW 12284	N/A	N/A	ROW Opportunity	Brentwood	East	1.4 Lower Marsh Creek	N/A	N/A	MEDOC CT
ROW 12695	N/A	N/A	ROW Opportunity	Brentwood	East	1.4 Lower Marsh Creek	N/A	N/A	MOLLING WAY
ROW 12791	N/A	N/A	ROW Opportunity	Brentwood	East	1.4 Lower Marsh Creek	N/A	N/A	MONTECITO DR
ROW 1362	N/A	N/A	ROW Opportunity	Brentwood	East	1.4 Lower Marsh Creek	N/A	N/A	AUGUSTA DR
ROW 13948	N/A	N/A	ROW Opportunity	Brentwood	East	1.4 Lower Marsh Creek	N/A	N/A	OLD SAND CREEK RD
ROW 14023	N/A	N/A	ROW Opportunity	Brentwood	East	1.4 Lower Marsh Creek	N/A	N/A	OLYMPIC CT
ROW 14293	N/A	N/A	ROW Opportunity	Brentwood	East	1.4 Lower Marsh Creek	N/A	N/A	PALM CT
ROW 14530	N/A	N/A	ROW Opportunity	Brentwood	East	1.4 Lower Marsh Creek	N/A	N/A	PASATIEMPO DR
ROW 14775	N/A	N/A	ROW Opportunity	Brentwood	East	1.4 Lower Marsh Creek	N/A	N/A	PIATTA CT
ROW 14809	N/A	N/A	ROW Opportunity	Brentwood	East	1.4 Lower Marsh Creek	N/A	N/A	PIERINA WAY
ROW 1526	N/A	N/A	ROW Opportunity	Brentwood	East	1.4 Lower Marsh Creek	N/A	N/A	BALDWIN DR
ROW 15262	N/A	N/A	ROW Opportunity	Brentwood	East	1.4 Lower Marsh Creek	N/A	N/A	PRINCE ALBERT WAY
ROW 15526	N/A	N/A	ROW Opportunity	Brentwood	East	1.4 Lower Marsh Creek	N/A	N/A	RALSTON CT
ROW 15765	N/A	N/A	ROW Opportunity	Brentwood	East	1.4 Lower Marsh Creek	N/A	N/A	REGENT DR
ROW 15767	N/A	N/A	ROW Opportunity	Brentwood	East	1.4 Lower Marsh Creek	N/A	N/A	REGENT DR
ROW 15866	N/A	N/A	ROW Opportunity	Brentwood	East	1.4 Lower Marsh Creek	N/A	N/A	RICHARDSON DR
ROW 15995	N/A	N/A	ROW Opportunity	Brentwood	East	1.4 Lower Marsh Creek	N/A	N/A	RISEBRIDGE CT
ROW 16111	N/A	N/A	ROW Opportunity	Brentwood	East	1.4 Lower Marsh Creek	N/A	N/A	ROCKINGHAM TER
ROW 16303	N/A	N/A	ROW Opportunity	Brentwood	East	1.4 Lower Marsh Creek	N/A	N/A	ROUNDHILL DR
ROW 16373	N/A	N/A	ROW Opportunity	Brentwood	East	1.4 Lower Marsh Creek	N/A	N/A	RUBY TER
ROW 16417	N/A	N/A	ROW Opportunity	Brentwood	East	1.4 Lower Marsh Creek	N/A	N/A	RUTHERFORD CIR
ROW 16421	N/A	N/A	ROW Opportunity	Brentwood	East	1.4 Lower Marsh Creek	N/A	N/A	RUTHERFORD WAY
ROW 17190	N/A	N/A	ROW Opportunity	Brentwood	East	1.4 Lower Marsh Creek	N/A	N/A	SAUTERNES CT
ROW 1758	N/A	N/A	ROW Opportunity	Brentwood	East	1.4 Lower Marsh Creek	N/A	N/A	BAYONETTE CT
ROW 17853	N/A	N/A	ROW Opportunity	Brentwood	East	1.4 Lower Marsh Creek	N/A	N/A	SILVERMERE CT
ROW 18297	N/A	N/A	ROW Opportunity	Brentwood	East	1.4 Lower Marsh Creek	N/A	N/A	ST EDMUNDS WAY
ROW 18531	N/A	N/A	ROW Opportunity	Brentwood	East	1.4 Lower Marsh Creek	N/A	N/A	STIRLING CT
ROW 18718	N/A	N/A	ROW Opportunity	Brentwood	East	1.4 Lower Marsh Creek	N/A	N/A	SUMMERLAND WAY
ROW 19175	N/A	N/A	ROW Opportunity	Brentwood	East	1.4 Lower Marsh Creek	N/A	N/A	TAYLOR DR
ROW 19662	N/A	N/A	ROW Opportunity	Brentwood	East	1.4 Lower Marsh Creek	N/A	N/A	TROON DR
ROW 2001	N/A	N/A	ROW Opportunity	Brentwood	East	1.4 Lower Marsh Creek	N/A	N/A	BERKSHIRE LN
ROW 20517	N/A	N/A	ROW Opportunity	Brentwood	East	1.4 Lower Marsh Creek	N/A	N/A	WAKEFIELD CT
ROW 20691	N/A	N/A	ROW Opportunity	Brentwood	East	1.4 Lower Marsh Creek	N/A	N/A	WATERVILLE DR
ROW 20787	N/A	N/A	ROW Opportunity	Brentwood	East	1.4 Lower Marsh Creek	N/A	N/A	WENTWORTH CT
ROW 20910	N/A	N/A	ROW Opportunity	Brentwood	East	1.4 Lower Marsh Creek	N/A	N/A	WHITBY LN
ROW 2155	N/A	N/A	ROW Opportunity	Brentwood	East	1.4 Lower Marsh Creek	N/A	N/A	BISMARCK LN
ROW 2156	N/A	N/A	ROW Opportunity	Brentwood	East	1.4 Lower Marsh Creek	N/A	N/A	BISMARCK TER
ROW 2462	N/A	N/A	ROW Opportunity	Brentwood	East	1.4 Lower Marsh Creek	N/A	N/A	BOUNTIFUL WAY
ROW 3350	N/A	N/A	ROW Opportunity	Brentwood	East	1.4 Lower Marsh Creek	N/A	N/A	CANWICK LN
ROW 3851	N/A	N/A	ROW Opportunity	Brentwood	East	1.4 Lower Marsh Creek	N/A	N/A	CENTENNIAL PL
ROW 4773	N/A	N/A	ROW Opportunity	Brentwood	East	1.4 Lower Marsh Creek	N/A	N/A	CORNATION DR
ROW 5001	N/A	N/A	ROW Opportunity	Brentwood	East	1.4 Lower Marsh Creek	N/A	N/A	CRAWFORD DR
ROW 5011	N/A	N/A	ROW Opportunity	Brentwood	East	1.4 Lower Marsh Creek	N/A	N/A	CREEK RD
ROW 5105	N/A	N/A	ROW Opportunity	Brentwood	East	1.4 Lower Marsh Creek	N/A	N/A	CRIMSON TER
ROW 5110	N/A	N/A	ROW Opportunity	Brentwood	East	1.4 Lower Marsh Creek	N/A	N/A	CRISTINA WAY
ROW 5597	N/A	N/A	ROW Opportunity	Brentwood	East	1.4 Lower Marsh Creek	N/A	N/A	DEL MONTE CT
ROW 5701	N/A	N/A	ROW Opportunity	Brentwood	East	1.4 Lower Marsh Creek	N/A	N/A	DESERT GOLD PL
ROW 5725	N/A	N/A	ROW Opportunity	Brentwood	East	1.4 Lower Marsh Creek	N/A	N/A	DEVONSHIRE LOOP
ROW 5962	N/A	N/A	ROW Opportunity	Brentwood	East	1.4 Lower Marsh Creek	N/A	N/A	DORAL CT

db_index	Project Name	Size	Slope	Infiltration	Yield Class	Removes Pollutant Loads	Augments Water Supply	Provides Flood Control	Reestablishes Natural Drainage	Develops Open Space	Community	Total Score
Parcel 27271	N/A	0	2	1	0	2	1	1	1	1	1	10
Parcel 27326	N/A	0	2	1	0	2	1	1	1	1	1	10
Parcel 27340	N/A	0	2	1	0	2	1	1	1	1	1	10
Parcel 27372	N/A	0	1	1	0	3	1	1	1	1	1	10
Parcel 275087	N/A	0	1	1	0	3	1	1	1	1	1	10
Parcel 275324	N/A	0	2	1	0	2	1	1	1	1	1	10
Parcel 275364	N/A	0	2	1	0	2	1	1	1	1	1	10
Parcel 275493	N/A	0	2	1	0	2	1	1	1	1	1	10
Parcel 276002	N/A	0	2	1	0	2	1	1	1	1	1	10
Parcel 276113	N/A	0	2	1	0	2	1	1	1	1	1	10
Parcel 276131	N/A	0	2	1	0	2	1	1	1	1	1	10
Parcel 276357	N/A	1	1	1	0	2	1	1	1	1	1	10
Parcel 277554	N/A	0	2	1	0	2	1	1	1	1	1	10
Parcel 277682	N/A	0	2	1	0	2	1	1	1	1	1	10
Parcel 279623	N/A	0	2	1	0	2	1	1	1	1	1	10
Parcel 279826	N/A	1	1	1	0	2	1	1	1	1	1	10
Parcel 280022	N/A	0	2	1	0	2	1	1	1	1	1	10
Parcel 280518	N/A	0	2	1	0	2	1	1	1	1	1	10
Parcel 282151	N/A	0	2	1	0	2	1	1	1	1	1	10
Parcel 282539	N/A	0	2	1	0	2	1	1	1	1	1	10
Parcel 282899	N/A	0	2	1	0	2	1	1	1	1	1	10
Parcel 283440	N/A	0	2	1	0	2	1	1	1	1	1	10
Parcel 283563	N/A	0	2	1	0	2	1	1	1	1	1	10
Parcel 283916	N/A	0	2	1	0	2	1	1	1	1	1	10
Parcel 284210	N/A	0	2	1	0	2	1	1	1	1	1	10
Parcel 284221	N/A	0	2	1	0	2	1	1	1	1	1	10
Parcel 284516	N/A	0	2	1	0	2	1	1	1	1	1	10
Parcel 285008	N/A	0	2	1	0	2	1	1	1	1	1	10
Parcel 285058	N/A	0	2	1	0	2	1	1	1	1	1	10
Parcel 285401	N/A	0	2	1	0	2	1	1	1	1	1	10
Parcel 285804	N/A	0	2	1	0	2	1	1	1	1	1	10
Parcel 285915	N/A	0	2	1	0	2	1	1	1	1	1	10
Parcel 286391	N/A	0	2	1	0	2	1	1	1	1	1	10
Parcel 287230	N/A	0	2	1	0	2	1	1	1	1	1	10
Parcel 288263	N/A	0	2	1	0	2	1	1	1	1	1	10
Parcel 289132	N/A	0	2	1	0	2	1	1	1	1	1	10
Parcel 289194	N/A	0	2	1	0	2	1	1	1	1	1	10
Parcel 289337	N/A	0	2	1	0	2	1	1	1	1	1	10
Parcel 289901	N/A	0	2	1	0	2	1	1	1	1	1	10
Parcel 289915	N/A	0	2	1	0	2	1	1	1	1	1	10
Parcel 289929	N/A	0	2	1	0	2	1	1	1	1	1	10
Parcel 291669	N/A	0	2	1	0	2	1	1	1	1	1	10
Parcel 293059	N/A	0	2	1	0	2	1	1	1	1	1	10
Parcel 294268	N/A	0	2	1	0	2	1	1	1	1	1	10
Parcel 294427	N/A	0	2	1	0	2	1	1	1	1	1	10
Parcel 294660	N/A	0	2	1	0	2	1	1	1	1	1	10
Parcel 297497	N/A	0	2	1	0	2	1	1	1	1	1	10
Parcel 298285	N/A	0	2	1	0	2	1	1	1	1	1	10
Parcel 299206	N/A	0	2	1	0	2	1	1	1	1	1	10
Parcel 299876	N/A	0	2	1	0	2	1	1	1	1	1	10
Parcel 302056	N/A	0	2	1	0	2	1	1	1	1	1	10
Parcel 302072	N/A	0	2	1	0	2	1	1	1	1	1	10
Parcel 302817	N/A	0	2	1	0	2	1	1	1	1	1	10
Parcel 302876	N/A	0	2	1	0	2	1	1	1	1	1	10
Parcel 303299	N/A	0	2	1	0	2	1	1	1	1	1	10
Parcel 303311	N/A	0	2	1	0	2	1	1	1	1	1	10
Parcel 305302	N/A	0	2	1	0	2	1	1	1	1	1	10
Parcel 307648	N/A	0	2	1	0	2	1	1	1	1	1	10
Parcel 375998	N/A	1	1	1	0	2	1	1	1	1	1	10
Parcel 97056	N/A	0	2	1	0	2	1	1	1	1	1	10
Parcel 97182	N/A	0	2	1	0	2	1	1	1	1	1	10
Parcel 97204	N/A	1	0	1	0	2	1	1	1	1	1	10
Parcel 98755	N/A	2	0	1	0	2	1	1	1	1	1	10
Parcel 98789	N/A	1	1	1	0	2	1	1	1	1	1	10
ROW 10347	N/A	N/A	0	2	0	2	1	1	1	1	1	10
ROW 10456	N/A	N/A	1	1	0	2	1	1	1	1	1	10
ROW 10549	N/A	N/A	1	1	0	2	1	1	1	1	1	10
ROW 10731	N/A	N/A	1	1	0	2	1	1	1	1	1	10
ROW 12284	N/A	N/A	1	1	0	2	1	1	1	1	1	10
ROW 12695	N/A	N/A	1	1	0	2	1	1	1	1	1	10
ROW 12791	N/A	N/A	0	1	1	2	1	1	1	1	1	10
ROW 1362	N/A	N/A	0	2	0	2	1	1	1	1	1	10
ROW 13948	N/A	N/A	1	1	0	2	1	1	1	1	1	10
ROW 14023	N/A	N/A	1	1	0	2	1	1	1	1	1	10
ROW 14293	N/A	N/A	1	1	0	2	1	1	1	1	1	10
ROW 14530	N/A	N/A	0	2	0	2	1	1	1	1	1	10
ROW 14775	N/A	N/A	0	1	1	2	1	1	1	1	1	10
ROW 14809	N/A	N/A	1	1	0	2	1	1	1	1	1	10
ROW 1526	N/A	N/A	1	1	0	2	1	1	1	1	1	10
ROW 15262	N/A	N/A	1	1	0	2	1	1	1	1	1	10
ROW 15526	N/A	N/A	1	1	0	2	1	1	1	1	1	10
ROW 15765	N/A	N/A	1	1	0	2	1	1	1	1	1	10
ROW 15767	N/A	N/A	1	1	0	2	1	1	1	1	1	10
ROW 15866	N/A	N/A	1	1	0	2	1	1	1	1	1	10
ROW 15995	N/A	N/A	1	1	0	2	1	1	1	1	1	10
ROW 16111	N/A	N/A	1	1	0	2	1	1	1	1	1	10
ROW 16303	N/A	N/A	1	1	0	2	1	1	1	1	1	10
ROW 16373	N/A	N/A	1	1	0	2	1	1	1	1	1	10
ROW 16417	N/A	N/A	1	1	0	2	1	1	1	1	1	10
ROW 16421	N/A	N/A	1	1	0	2	1	1	1	1	1	10
ROW 17190	N/A	N/A	1	1	0	2	1	1	1	1	1	10
ROW 1758	N/A	N/A	0	2	0	2	1	1	1	1	1	10
ROW 17853	N/A	N/A	1	1	0	2	1	1	1	1	1	10
ROW 18297	N/A	N/A	1	1	0	2	1	1	1	1	1	10
ROW 18531	N/A	N/A	1	1	0	2	1	1	1	1	1	10
ROW 18718	N/A	N/A	1	1	0	2	1	1	1	1	1	10
ROW 19175	N/A	N/A	0	2	1	2	1	1	1	1	1	10
ROW 19662	N/A	N/A	0	2	0	2	1	1	1	1	1	10
ROW 2001	N/A	N/A	1	1	0	2	1	1	1	1	1	10
ROW 20517	N/A	N/A	1	1	0	2	1	1	1	1	1	10
ROW 20691	N/A	N/A	1	1	0	2	1	1	1	1	1	10
ROW 20787	N/A	N/A	1	1	0	2	1	1	1	1	1	10
ROW 20910	N/A	N/A	1	1	0	2	1	1	1	1	1	10
ROW 2155	N/A	N/A	1	1	0	2	1	1	1	1	1	10
ROW 2156	N/A	N/A	1	1	0	2	1	1	1	1	1	10
ROW 2462	N/A	N/A	1	1	0	2	1	1	1	1	1	10
ROW 3350	N/A	N/A	1	1	0	2	1	1	1	1	1	10
ROW 3851	N/A	N/A	1	1	0	2	1	1	1	1	1	10
ROW 4773	N/A	N/A	1	1	0	2	1	1	1	1	1	10
ROW 5001	N/A	N/A	1	1	0	2	1	1	1	1	1	10
ROW 5011	N/A	N/A	1	1	0	2	1	1	1	1	1	10
ROW 5105	N/A	N/A	1	1	0	2	1	1	1	1	1	10
ROW 5110	N/A	N/A	1	1	0	2	1	1	1	1	1	10
ROW 5597	N/A	N/A	0	2	0	2	1	1	1	1	1	10
ROW 5701	N/A	N/A	1	1	0	2	1	1	1	1	1	10
ROW 5725	N/A	N/A	1	1	0	2	1	1	1	1	1	10
ROW 5962	N/A	N/A	1	1	0	2	1	1	1	1	1	10

db_index	Project Name	Stakeholder	Project Type	Jurisdiction	Planning Unit	Watershed	APN	Owner	Street Name
ROW_6663	N/A		ROW Opportunity	Brentwood	East	1.4 Lower Marsh Creek	N/A	N/A	ELLESMERE CT
ROW_6753	N/A		ROW Opportunity	Brentwood	East	1.4 Lower Marsh Creek	N/A	N/A	EMORY OAK CT
ROW_7007	N/A		ROW Opportunity	Brentwood	East	1.4 Lower Marsh Creek	N/A	N/A	FAIRVIEW AVE
ROW_750	N/A		ROW Opportunity	Brentwood	East	1.4 Lower Marsh Creek	N/A	N/A	ALTESSA CT
ROW_7505	N/A		ROW Opportunity	Brentwood	East	1.4 Lower Marsh Creek	N/A	N/A	FRANKLIN DR
ROW_753	N/A		ROW Opportunity	Brentwood	East	1.4 Lower Marsh Creek	N/A	N/A	ALTESSA DR
ROW_755	N/A		ROW Opportunity	Brentwood	East	1.4 Lower Marsh Creek	N/A	N/A	ALTON LN
ROW_7655	N/A		ROW Opportunity	Brentwood	East	1.4 Lower Marsh Creek	N/A	N/A	GAMAY WAY
ROW_8184	N/A		ROW Opportunity	Brentwood	East	1.4 Lower Marsh Creek	N/A	N/A	GRAVENSTEIN TER
ROW_8326	N/A		ROW Opportunity	Brentwood	East	1.4 Lower Marsh Creek	N/A	N/A	GREY HAWKE CT
ROW_9209	N/A		ROW Opportunity	Brentwood	East	1.4 Lower Marsh Creek	N/A	N/A	HOLLY OAK CT
ROW_9538	N/A		ROW Opportunity	Brentwood	East	1.4 Lower Marsh Creek	N/A	N/A	ISLAND PARK PL
ROW_9764	N/A		ROW Opportunity	Brentwood	East	1.4 Lower Marsh Creek	N/A	N/A	JOHN MUIR PKWY
planned_29	Sand Creek Park - Phase II	City of Brentwood	Planned Water Quality Basin	Brentwood	East	1.4 Lower Marsh Creek	N/A	N/A	N/A
planned_538	Carmel Estates Water Quality Basin	American Rivers	Planned Water Quality Basin	Brentwood	East	1.4 Lower Marsh Creek	N/A	N/A	N/A
ROW_10412	N/A		ROW Opportunity	Brentwood	East	1.4 Lower Marsh Creek	N/A	N/A	LA SATA DR
ROW_9472	N/A		ROW Opportunity	Brentwood	East	1.4 Lower Marsh Creek	N/A	N/A	INVERNESS CT
planned_27	Three Creeks Parkway Restoration Project: Marsh Creek Restoration and Widening	City of Brentwood	Planned Creek/Marsh Restoration	Brentwood	East	1.4 Lower Marsh Creek	N/A	N/A	N/A
planned_225	Sand Creek Detention Basin Area	American Rivers Marsh Creek Watershed Workshop	Planned Flood Control Basin	Brentwood	East	1.4 Lower Marsh Creek	N/A	N/A	N/A
Parcel_100760	N/A		Parcel-Based Opportunity	Brentwood	East	1.4 Lower Marsh Creek	7520067	BRENTWOOD CITY OF	N/A
Parcel_101313	N/A		Parcel-Based Opportunity	Brentwood	East	1.4 Lower Marsh Creek	7510083	BRENTWOOD CITY OF	N/A
Parcel_101553	N/A		Parcel-Based Opportunity	Brentwood	East	1.4 Lower Marsh Creek	7490020	BRENTWOOD CITY OF	N/A
Parcel_101689	N/A		Parcel-Based Opportunity	Brentwood	East	1.4 Lower Marsh Creek	7510087	BRENTWOOD CITY OF	N/A
Parcel_268172	N/A		Parcel-Based Opportunity	Brentwood	East	1.4 Lower Marsh Creek	10710011	BRENTWOOD CITY OF	N/A
Parcel_276320	N/A		Parcel-Based Opportunity	Brentwood	East	1.4 Lower Marsh Creek	19600093	BRENTWOOD CITY OF	N/A
Parcel_279815	N/A		Parcel-Based Opportunity	Brentwood	East	1.4 Lower Marsh Creek	19620083	BRENTWOOD CITY OF	N/A
Parcel_376007	N/A		Parcel-Based Opportunity	Brentwood	East	1.4 Lower Marsh Creek	7110016	BRENTWOOD CITY OF	N/A
ROW_18363	N/A		ROW Opportunity	Brentwood	East	1.4 Lower Marsh Creek	N/A	N/A	ST REGIS AVE
ROW_10455	N/A		ROW Opportunity	Brentwood	East	1.4 Lower Marsh Creek	N/A	N/A	LAFFITE CT
ROW_12381	N/A		ROW Opportunity	Brentwood	East	1.4 Lower Marsh Creek	N/A	N/A	MERION CT
ROW_12728	N/A		ROW Opportunity	Brentwood	East	1.4 Lower Marsh Creek	N/A	N/A	MONROE CT
ROW_1304	N/A		ROW Opportunity	Brentwood	East	1.4 Lower Marsh Creek	N/A	N/A	ASTOR CT
ROW_15150	N/A		ROW Opportunity	Brentwood	East	1.4 Lower Marsh Creek	N/A	N/A	PORT ROYAL LN
ROW_15236	N/A		ROW Opportunity	Brentwood	East	1.4 Lower Marsh Creek	N/A	N/A	PRESIDIO DR
ROW_15365	N/A		ROW Opportunity	Brentwood	East	1.4 Lower Marsh Creek	N/A	N/A	FUTTER DR
ROW_1652	N/A		ROW Opportunity	Brentwood	East	1.4 Lower Marsh Creek	N/A	N/A	BAROLO CT
ROW_18798	N/A		ROW Opportunity	Brentwood	East	1.4 Lower Marsh Creek	N/A	N/A	ST EMILION LN
ROW_19729	N/A		ROW Opportunity	Brentwood	East	1.4 Lower Marsh Creek	N/A	N/A	TURNBERRY CT
ROW_19729	N/A		ROW Opportunity	Brentwood	East	1.4 Lower Marsh Creek	N/A	N/A	TURNHOUSE CT
ROW_1979	N/A		ROW Opportunity	Brentwood	East	1.4 Lower Marsh Creek	N/A	N/A	BENTLEY CT
ROW_20267	N/A		ROW Opportunity	Brentwood	East	1.4 Lower Marsh Creek	N/A	N/A	VINEYARD PKWY
ROW_20271	N/A		ROW Opportunity	Brentwood	East	1.4 Lower Marsh Creek	N/A	N/A	VOIGNIER CT
ROW_20425	N/A		ROW Opportunity	Brentwood	East	1.4 Lower Marsh Creek	N/A	N/A	W COUNTRY CLUB DR
ROW_20426	N/A		ROW Opportunity	Brentwood	East	1.4 Lower Marsh Creek	N/A	N/A	W COUNTRY CLUB DR
ROW_3057	N/A		ROW Opportunity	Brentwood	East	1.4 Lower Marsh Creek	N/A	N/A	CADDIE CT
ROW_433	N/A		ROW Opportunity	Brentwood	East	1.4 Lower Marsh Creek	N/A	N/A	ADDINGTON CT
ROW_4543	N/A		ROW Opportunity	Brentwood	East	1.4 Lower Marsh Creek	N/A	N/A	COLONIAL CT
ROW_6164	N/A		ROW Opportunity	Brentwood	East	1.4 Lower Marsh Creek	N/A	N/A	DUNWOOD CT
ROW_6239	N/A		ROW Opportunity	Brentwood	East	1.4 Lower Marsh Creek	N/A	N/A	E COUNTRY CLUB DR
ROW_6240	N/A		ROW Opportunity	Brentwood	East	1.4 Lower Marsh Creek	N/A	N/A	E COUNTRY CLUB DR
ROW_9478	N/A		ROW Opportunity	Brentwood	East	1.4 Lower Marsh Creek	N/A	N/A	INVERNESS LN
planned_84	Deer Creek Reservoir Expansion (#217 and #218)	East Contra Costa County Integrated Regional Water Management	Planned Flood Control/Reservoir	Brentwood	East	1.4 Lower Marsh Creek	N/A	N/A	N/A
Parcel_269021	N/A		Regional Opportunity	Brentwood	East	1.4 Lower Marsh Creek	10150040	BRENTWOOD CITY OF	N/A
Parcel_288991	N/A		Regional Opportunity	Brentwood	East	1.4 Lower Marsh Creek	16010019	BRENTWOOD REDEVELOPMENT AGENCY	N/A
Parcel_289446	N/A		Regional Opportunity	Brentwood	East	1.4 Lower Marsh Creek	16010016	BRENTWOOD CITY OF	N/A
Parcel_294307	N/A		Regional Opportunity	Brentwood	East	1.4 Lower Marsh Creek	18200022	BRENTWOOD CITY OF	N/A
planned_47	Marsh Creek Supplemental Capacity	Contra Costa County Flood Control District	Planned Flood Control Basin	Brentwood	East	1.4 Lower Marsh Creek	N/A	N/A	N/A
Parcel_273108	N/A		Parcel-Based Opportunity	Brentwood	East	1.4 Lower Marsh Creek	13182019	BRENTWOOD UNION SCHOOL DIST	N/A
Parcel_273858	N/A		Parcel-Based Opportunity	Brentwood	East	1.4 Lower Marsh Creek	13150001	BRENTWOOD UNION SCHOOL DIST	N/A
Parcel_274973	N/A		Regional Opportunity	Brentwood	East	1.8 East County Delta Drainages	13220012	BRENTWOOD CITY OF	N/A
Parcel_277370	N/A		Parcel-Based Opportunity	Brentwood	East	1.4 Lower Marsh Creek	13050014	LIBERTY UNION HIGH SCHOOL DIST	N/A
Parcel_278188	N/A		Parcel-Based Opportunity	Brentwood	East	1.4 Lower Marsh Creek	13041006	LIBERTY UNION HIGH SCHOOL DIST	N/A
Parcel_278370	N/A		Parcel-Based Opportunity	Brentwood	East	1.4 Lower Marsh Creek	13030016	LIBERTY UNION HIGH SCHOOL DIST	N/A
Parcel_280237	N/A		Regional Opportunity	Brentwood	East	1.4 Lower Marsh Creek	16160037	BRENTWOOD CITY OF	N/A
Parcel_281472	N/A		Regional Opportunity	Brentwood	East	1.4 Lower Marsh Creek	16310078	BRENTWOOD CITY OF	N/A
Parcel_282005	N/A		Regional Opportunity	Brentwood	East	1.4 Lower Marsh Creek	16310077	BRENTWOOD CITY OF	N/A
Parcel_283500	N/A		Regional Opportunity	Brentwood	East	1.4 Lower Marsh Creek	16120016	BRENTWOOD CITY OF	N/A
Parcel_284125	N/A		Regional Opportunity	Brentwood	East	1.4 Lower Marsh Creek	16190033	BRENTWOOD CITY OF	N/A
Parcel_284488	N/A		Regional Opportunity	Brentwood	East	1.4 Lower Marsh Creek	16330038	BRENTWOOD CITY OF	N/A
Parcel_287445	N/A		Regional Opportunity	Brentwood	East	1.4 Lower Marsh Creek	16480086	BRENTWOOD CITY OF	N/A
Parcel_290439	N/A		Regional Opportunity	Brentwood	East	1.4 Lower Marsh Creek	18190015	BRENTWOOD CITY OF	N/A
Parcel_292690	N/A		Regional Opportunity	Brentwood	East	1.4 Lower Marsh Creek	18180104	CCC FLOOD CONTROL & WATER CONS	N/A
Parcel_292931	N/A		Regional Opportunity	Brentwood	East	1.4 Lower Marsh Creek	18660038	BRENTWOOD CITY OF	N/A
Parcel_294212	N/A		Regional Opportunity	Brentwood	East	1.4 Lower Marsh Creek	18200004	BRENTWOOD CITY OF	N/A
Parcel_289256	N/A		Regional Opportunity	Brentwood	East	1.4 Lower Marsh Creek	16010020	BRENTWOOD REDEVELOPMENT AGENCY	N/A
ROW_19521	N/A		ROW Opportunity	Brentwood	East	1.4 Lower Marsh Creek	N/A	N/A	TOWN CENTRE TER
ROW_3904	N/A		ROW Opportunity	Brentwood	East	1.4 Lower Marsh Creek	N/A	N/A	CENTRAL TER
Parcel_267318	N/A		Regional Opportunity	Brentwood	East	1.4 Lower Marsh Creek	10490028	BRENTWOOD CITY OF	N/A
Parcel_273105	N/A		Parcel-Based Opportunity	Brentwood	East	1.4 Lower Marsh Creek	13182022	BRENTWOOD CITY OF	N/A
Parcel_275441	N/A		Regional Opportunity	Brentwood	East	1.8 East County Delta Drainages	13220013	BRENTWOOD CITY OF	N/A
Parcel_276628	N/A		Regional Opportunity	Brentwood	East	1.4 Lower Marsh Creek	13370090	BRENTWOOD CITY OF	N/A
Parcel_276679	N/A		Regional Opportunity	Brentwood	East	1.4 Lower Marsh Creek	13370089	BRENTWOOD CITY OF	N/A
Parcel_279552	N/A		Parcel-Based Opportunity	Brentwood	East	1.4 Lower Marsh Creek	13350048	BRENTWOOD CITY OF	N/A
Parcel_283629	N/A		Regional Opportunity	Brentwood	East	1.4 Lower Marsh Creek	16500053	BRENTWOOD CITY OF	N/A
Parcel_285182	N/A		Parcel-Based Opportunity	Brentwood	East	1.4 Lower Marsh Creek	16190034	BRENTWOOD UNION SCHOOL DIST	N/A
Parcel_289516	N/A		Parcel-Based Opportunity	Brentwood	East	1.4 Lower Marsh Creek	16190035	BRENTWOOD CITY OF	N/A
Parcel_291908	N/A		Regional Opportunity	Brentwood	East	1.4 Lower Marsh Creek	18660029	BRENTWOOD CITY OF	N/A
Parcel_294125	N/A		Parcel-Based Opportunity	Brentwood	East	1.4 Lower Marsh Creek	18200021	BRENTWOOD CITY OF	N/A
Parcel_294210	N/A		Parcel-Based Opportunity	Brentwood	East	1.4 Lower Marsh Creek	18200002	BRENTWOOD CITY OF	N/A
Parcel_295206	N/A		Regional Opportunity	Brentwood	East	1.4 Lower Marsh Creek	18650037	BRENTWOOD CITY OF	N/A
Parcel_376036	N/A		Regional Opportunity	Brentwood	East	1.4 Lower Marsh Creek	10800059	BRENTWOOD CITY OF	N/A
ROW_11460	N/A		ROW Opportunity	Brentwood	East	1.4 Lower Marsh Creek	N/A	N/A	LYNN DR
ROW_11735	N/A		ROW Opportunity	Brentwood	East	1.4 Lower Marsh Creek	N/A	N/A	MAPLE ST
ROW_12476	N/A		ROW Opportunity	Brentwood	East	1.4 Lower Marsh Creek	N/A	N/A	MIDWAY
ROW_13523	N/A		ROW Opportunity	Brentwood	East	1.4 Lower Marsh Creek	N/A	N/A	NORMA LN
ROW_14855	N/A		ROW Opportunity	Brentwood	East	1.4 Lower Marsh Creek	N/A	N/A	PIKE ST
ROW_17705	N/A		ROW Opportunity	Brentwood	East	1.4 Lower Marsh Creek	N/A	N/A	SHIRLEY ST
ROW_19631	N/A		ROW Opportunity	Brentwood	East	1.4 Lower Marsh Creek	N/A	N/A	TRICIA ST
ROW_20227	N/A		ROW Opportunity	Brentwood	East	1.4 Lower Marsh Creek	N/A	N/A	VILLAGE DR
ROW_2027	N/A		ROW Opportunity	Brentwood	East	1.4 Lower Marsh Creek	N/A	N/A	BERRY LN
ROW_236	N/A		ROW Opportunity	Brentwood	East	1.4 Lower Marsh Creek	N/A	N/A	2ND ST
ROW_2715	N/A		ROW Opportunity	Brentwood	East	1.4 Lower Marsh Creek	N/A	N/A	BRODERICK DR
ROW_2716	N/A		ROW Opportunity	Brentwood	East	1.4 Lower Marsh Creek	N/A	N/A	BRODERICK DR
ROW_3931	N/A		ROW Opportunity	Brentwood	East	1.4 Lower Marsh Creek	N/A	N/A	CESA AVE
ROW_4527	N/A		ROW Opportunity	Brentwood	East	1.4 Lower Marsh Creek	N/A	N/A	COLLETTE CT
ROW_5228	N/A		ROW Opportunity	Brentwood	East	1.4 Lower Marsh Creek	N/A	N/A	CURTIS DR
ROW_6659	N/A		ROW Opportunity	Brentwood	East	1.4 Lower Marsh Creek	N/A	N/A	ELLEN LN
ROW_9941	N/A		ROW Opportunity	Brentwood	East	1.4 Lower Marsh Creek	N/A	N/A	KAYLA PL
ROW_11219	N/A		ROW Opportunity	Brentwood	East	1.4 Lower Marsh Creek	N/A	N/A	LONG OAK RD
ROW_1606	N/A		ROW Opportunity	Brentwood	East	1.4 Lower Marsh Creek	N/A	N/A	BARBARA ST
ROW_18864	N/A		ROW Opportunity	Brentwood	East	1.4 Lower Marsh Creek	N/A	N/A	SUNSET RD
ROW_18908	N/A		ROW Opportunity	Brentwood	East	1.4 Lower Marsh Creek	N/A	N/A	SUSAN ST
ROW_2556	N/A		ROW Opportunity	Brentwood	East	1.4 Lower Marsh Creek	N/A	N/A	BRENTWOOD BLVD
Parcel_276792	N/A		Parcel-Based Opportunity	Brentwood	East	1.4 Lower Marsh Creek	13050015	LIBERTY UNION HIGH SCHOOL DIST	N/A
Parcel_277924	N/A		Parcel-Based Opportunity	Brentwood	East	1.4 Lower Marsh Creek	13021024	CALIFORNIA STATE OF	N/A
Parcel_278145	N/A		Parcel-Based Opportunity	Brentwood	East	1.4 Lower Marsh Creek	13022001	LIBERTY UNION HIGH SCHOOL DIST	N/A
Parcel_284987	N/A		Parcel-Based Opportunity	Brentwood	East	1.4 Lower Marsh Creek	16110031	BRENTWOOD CITY OF	N/A

db_index	Project Name	Size	Slope	Infiltration	Yield Class	Removes Pollutant Loads	Augments Water Supply	Provides Flood Control	Reestablishes Natural Drainage	Develops Open Space	Community	Total Score
ROW_6663	N/A	N/A	1	1	0	2	1	1	1	1	1	10
ROW_6753	N/A	N/A	1	1	0	2	1	1	1	1	1	10
ROW_7007	N/A	N/A	1	1	0	2	1	1	1	1	1	10
ROW_750	N/A	N/A	0	1	1	2	1	1	1	1	1	10
ROW_7505	N/A	N/A	1	1	0	2	1	1	1	1	1	10
ROW_753	N/A	N/A	0	1	1	2	1	1	1	1	1	10
ROW_755	N/A	N/A	1	1	0	2	1	1	1	1	1	10
ROW_7655	N/A	N/A	1	1	0	2	1	1	1	1	1	10
ROW_8184	N/A	N/A	1	1	0	2	1	1	1	1	1	10
ROW_8326	N/A	N/A	0	2	0	2	1	1	1	1	1	10
ROW_9209	N/A	N/A	0	2	0	2	1	1	1	1	1	10
ROW_9538	N/A	N/A	1	1	0	2	1	1	1	1	1	10
ROW_9764	N/A	N/A	1	1	0	2	1	1	1	1	1	10
planned_29	Sand Creek Park - Phase II	2	2	1	0	3	0	2	1	0	1	10
planned_538	Carmel Estates Water Quality Basin	1	2	1	0	3	0	1	0	1	0	9
ROW_10412	N/A	N/A	0	1	0.5	2	1	1	1	1	1	9.5
ROW_9472	N/A	N/A	0	1	0.5	2	1	1	1	1	1	9.5
planned_27	Three Creeks Parkway Restoration Project: Marsh Creek Restoration and Widening	2	1	1	0	0	0	0	2	2	2	10
planned_225	Sand Creek Detention Basin Area	2	2	1	0	1	0	1	0	0	2	9
Parcel_100760	N/A	0	1	1	0	2	1	1	1	1	1	9
Parcel_101313	N/A	0	1	1	0	2	1	1	1	1	1	9
Parcel_101553	N/A	0	1	1	0	2	1	1	1	1	1	9
Parcel_101689	N/A	0	1	1	0	2	1	1	1	1	1	9
Parcel_268172	N/A	0	1	1	0	2	1	1	1	1	1	9
Parcel_276330	N/A	0	1	1	0	2	1	1	1	1	1	9
Parcel_279815	N/A	0	1	1	0	2	1	1	1	1	1	9
Parcel_376007	N/A	1	0	1	0	2	1	1	1	1	1	9
ROW_18363	N/A	N/A	0	1	0.5	2	1	1	1	1	1	9
ROW_10455	N/A	N/A	0	1	0	2	1	1	1	1	1	9
ROW_12381	N/A	N/A	0	1	0	2	1	1	1	1	1	9
ROW_12728	N/A	N/A	0	1	0	2	1	1	1	1	1	9
ROW_1304	N/A	N/A	0	1	0	2	1	1	1	1	1	9
ROW_15150	N/A	N/A	0	1	0	2	1	1	1	1	1	9
ROW_15236	N/A	N/A	0	1	0	2	1	1	1	1	1	9
ROW_15365	N/A	N/A	0	1	0	2	1	1	1	1	1	9
ROW_1652	N/A	N/A	0	1	0	2	1	1	1	1	1	9
ROW_18298	N/A	N/A	0	1	0	2	1	1	1	1	1	9
ROW_19725	N/A	N/A	0	1	0	2	1	1	1	1	1	9
ROW_19729	N/A	N/A	0	1	0	2	1	1	1	1	1	9
ROW_1979	N/A	N/A	0	1	0	2	1	1	1	1	1	9
ROW_20267	N/A	N/A	0	1	0	2	1	1	1	1	1	9
ROW_20271	N/A	N/A	0	1	0	2	1	1	1	1	1	9
ROW_20425	N/A	N/A	0	1	0	2	1	1	1	1	1	9
ROW_20426	N/A	N/A	0	1	0	2	1	1	1	1	1	9
ROW_3057	N/A	N/A	0	1	0	2	1	1	1	1	1	9
ROW_433	N/A	N/A	0	1	0	2	1	1	1	1	1	9
ROW_4543	N/A	N/A	0	1	0	2	1	1	1	1	1	9
ROW_6164	N/A	N/A	0	1	0	2	1	1	1	1	1	9
ROW_6239	N/A	N/A	0	1	0	2	1	1	1	1	1	9
ROW_6240	N/A	N/A	0	1	0	2	1	1	1	1	1	9
ROW_9478	N/A	N/A	0	1	0	2	1	1	1	1	1	9
planned_84	Deer Creek Reservoir Expansion (#217 and #218)	2	2	1	0	1	1	2	0	0	0	9
Parcel_269021	N/A	1	2	0	0.5	3	0	0	0	1	1	8.5
Parcel_288991	N/A	1	2	0	0.5	3	0	0	0	1	1	8.5
Parcel_289446	N/A	1	2	0	0.5	3	0	0	0	1	1	8.5
Parcel_294307	N/A	1	2	0	0.5	3	0	0	0	1	1	8.5
planned_47	Marsh Creek Supplemental Capacity	2	2	1	0	1	0	2	0	0	0	8
Parcel_273108	N/A	2	2	0	1	1	0	0	0	1	1	8
Parcel_273858	N/A	2	2	0	1	1	0	0	0	1	1	8
Parcel_274973	N/A	1	2	0	0	3	0	0	0	1	1	8
Parcel_277370	N/A	2	2	0	1	1	0	0	0	1	1	8
Parcel_278188	N/A	2	2	0	1	1	0	0	0	1	1	8
Parcel_278370	N/A	2	2	0	1	1	0	0	0	1	1	8
Parcel_280237	N/A	1	2	0	0	3	0	0	0	1	1	8
Parcel_281472	N/A	1	2	0	0	3	0	0	0	1	1	8
Parcel_282005	N/A	1	2	0	0	3	0	0	0	1	1	8
Parcel_283500	N/A	1	2	0	0	3	0	0	0	1	1	8
Parcel_284125	N/A	1	2	0	0	3	0	0	0	1	1	8
Parcel_284488	N/A	1	2	0	0	3	0	0	0	1	1	8
Parcel_287445	N/A	1	2	0	0	3	0	0	0	1	1	8
Parcel_290439	N/A	1	2	0	0	3	0	0	0	1	1	8
Parcel_292690	N/A	1	2	0	0	3	0	0	0	1	1	8
Parcel_292931	N/A	1	2	0	0	3	0	0	0	1	1	8
Parcel_294212	N/A	1	2	0	0	3	0	0	0	1	1	8
Parcel_289256	N/A	0	2	0	0.5	3	0	0	0	1	1	7.5
ROW_19521	N/A	N/A	2	0	1.5	1	0	0	0	1	1	7.5
ROW_3904	N/A	N/A	2	0	1.5	1	0	0	0	1	1	7.5
Parcel_267318	N/A	1	1	0	0	3	0	0	0	1	1	7
Parcel_273105	N/A	2	2	0	0	1	0	0	0	1	1	7
Parcel_275441	N/A	0	2	0	0	3	0	0	0	1	1	7
Parcel_276628	N/A	0	2	0	0	3	0	0	0	1	1	7
Parcel_276679	N/A	0	2	0	0	3	0	0	0	1	1	7
Parcel_279552	N/A	2	2	0	0	1	0	0	0	1	1	7
Parcel_283629	N/A	0	2	0	0	3	0	0	0	1	1	7
Parcel_285182	N/A	2	2	0	0	1	0	0	0	1	1	7
Parcel_289516	N/A	2	2	0	0	1	0	0	0	1	1	7
Parcel_291908	N/A	0	2	0	0	3	0	0	0	1	1	7
Parcel_294125	N/A	2	2	0	0	1	0	0	0	1	1	7
Parcel_294210	N/A	2	2	0	0	1	0	0	0	1	1	7
Parcel_295206	N/A	0	2	0	0	3	0	0	0	1	1	7
Parcel_376036	N/A	1	1	0	0	3	0	0	0	1	1	7
ROW_11460	N/A	N/A	2	0	1	1	0	0	0	1	1	6.5
ROW_11735	N/A	N/A	2	0	1	1	0	0	0	1	1	6.5
ROW_12476	N/A	N/A	2	0	1	1	0	0	0	1	1	6.5
ROW_13523	N/A	N/A	2	0	1	1	0	0	0	1	1	6.5
ROW_14855	N/A	N/A	2	0	1	1	0	0	0	1	1	6.5
ROW_17705	N/A	N/A	2	0	1	1	0	0	0	1	1	6.5
ROW_19631	N/A	N/A	2	0	1	1	0	0	0	1	1	6.5
ROW_20227	N/A	N/A	2	0	1	1	0	0	0	1	1	6.5
ROW_2027	N/A	N/A	2	0	1	1	0	0	0	1	1	6.5
ROW_236	N/A	N/A	2	0	1	1	0	0	0	1	1	6.5
ROW_2715	N/A	N/A	2	0	1	1	0	0	0	1	1	6.5
ROW_2716	N/A	N/A	2	0	1	1	0	0	0	1	1	6.5
ROW_3931	N/A	N/A	2	0	1	1	0	0	0	1	1	6.5
ROW_4527	N/A	N/A	2	0	1	1	0	0	0	1	1	6.5
ROW_5228	N/A	N/A	2	0	1	1	0	0	0	1	1	6.5
ROW_6659	N/A	N/A	2	0	1	1	0	0	0	1	1	6.5
ROW_9941	N/A	N/A	2	0	1	1	0	0	0	1	1	6.5
ROW_11219	N/A	N/A	2	0	0.5	1	0	0	0	1	1	6.5
ROW_1606	N/A	N/A	2	0	0.5	1	0	0	0	1	1	6.5
ROW_18864	N/A	N/A	2	0	0.5	1	0	0	0	1	1	6.5
ROW_18908	N/A	N/A	2	0	0.5	1	0	0	0	1	1	6.5
ROW_2556	N/A	N/A	2	0	0.5	1	0	0	0	1	1	6.5
Parcel_276792	N/A	0	2	0	1	1	0	0	0	1	1	6
Parcel_277924	N/A	0	2	0	1	1	0	0	0	1	1	6
Parcel_278145	N/A	0	2	0	1	1	0	0	0	1	1	6
Parcel_284987	N/A	1	2	0	0	1	0	0	0	1	1	6

db_index	Project Name	Stakeholder	Project Type	Jurisdiction	Planning Unit	Watershed	APN	Owner	Street Name
ROW 11220	N/A	N/A	ROW Opportunity	Brentwood	East	1.4 Lower Marsh Creek	N/A	N/A	LONE OAK RD
ROW 11232	N/A	N/A	ROW Opportunity	Brentwood	East	1.4 Lower Marsh Creek	N/A	N/A	LONE TREE WAY
ROW 13311	N/A	N/A	ROW Opportunity	Brentwood	East	1.4 Lower Marsh Creek	N/A	N/A	NANCY ST
ROW 13761	N/A	N/A	ROW Opportunity	Brentwood	East	1.4 Lower Marsh Creek	N/A	N/A	OAK ST
ROW 16071	N/A	N/A	ROW Opportunity	Brentwood	East	1.4 Lower Marsh Creek	N/A	N/A	ROBIN ST
ROW 17350	N/A	N/A	ROW Opportunity	Brentwood	East	1.4 Lower Marsh Creek	N/A	N/A	SECOND ST
ROW 18255	N/A	N/A	ROW Opportunity	Brentwood	East	1.4 Lower Marsh Creek	N/A	N/A	SPRUCE ST
ROW 18986	N/A	N/A	ROW Opportunity	Brentwood	East	1.4 Lower Marsh Creek	N/A	N/A	SYCAMORE AVE
ROW 21219	N/A	N/A	ROW Opportunity	Brentwood	East	1.4 Lower Marsh Creek	N/A	N/A	WINDSOR WAY
ROW 2959	N/A	N/A	ROW Opportunity	Brentwood	East	1.4 Lower Marsh Creek	N/A	N/A	BUS CENTER DR
ROW 3890	N/A	N/A	ROW Opportunity	Brentwood	East	1.4 Lower Marsh Creek	N/A	N/A	CENTRAL BLVD
ROW 3895	N/A	N/A	ROW Opportunity	Brentwood	East	1.4 Lower Marsh Creek	N/A	N/A	CENTRAL BLVD
ROW 8162	N/A	N/A	ROW Opportunity	Brentwood	East	1.4 Lower Marsh Creek	N/A	N/A	GRANT ST
ROW 9631	N/A	N/A	ROW Opportunity	Brentwood	East	1.4 Lower Marsh Creek	N/A	N/A	JANE WAY
ROW 10835	N/A	N/A	ROW Opportunity	Brentwood	East	1.4 Lower Marsh Creek	N/A	N/A	LEE WAY
ROW 13312	N/A	N/A	ROW Opportunity	Brentwood	East	1.4 Lower Marsh Creek	N/A	N/A	NANCY ST
ROW 1533	N/A	N/A	ROW Opportunity	Brentwood	East	1.4 Lower Marsh Creek	N/A	N/A	BALFOUR RD
ROW 17173	N/A	N/A	ROW Opportunity	Brentwood	East	1.4 Lower Marsh Creek	N/A	N/A	SARATOGA PL
planned_28	Brentwood Reservoir	City of Brentwood	Planned Capture and Reuse	Unincorporated	East	1.4 Lower Marsh Creek	N/A	N/A	N/A
ROW 10153	N/A	N/A	ROW Opportunity	Brentwood	East	1.4 Lower Marsh Creek	N/A	N/A	KINGFISHER ST
ROW 10288	N/A	N/A	ROW Opportunity	Brentwood	East	1.8 East County Delta Drainages	N/A	N/A	KRAMER CT
ROW 10298	N/A	N/A	ROW Opportunity	Brentwood	East	1.4 Lower Marsh Creek	N/A	N/A	KUBICEK WAY
ROW 1035	N/A	N/A	ROW Opportunity	Brentwood	East	1.4 Lower Marsh Creek	N/A	N/A	APPLEWOOD CMM
ROW 1036	N/A	N/A	ROW Opportunity	Brentwood	East	1.4 Lower Marsh Creek	N/A	N/A	APPLEWOOD CT
ROW 10471	N/A	N/A	ROW Opportunity	Brentwood	East	1.4 Lower Marsh Creek	N/A	N/A	LARD PL
ROW 10652	N/A	N/A	ROW Opportunity	Brentwood	East	1.4 Lower Marsh Creek	N/A	N/A	LARKSPUR CT
ROW 10657	N/A	N/A	ROW Opportunity	Brentwood	East	1.4 Lower Marsh Creek	N/A	N/A	LARKSPUR LN
ROW 10796	N/A	N/A	ROW Opportunity	Brentwood	East	1.4 Lower Marsh Creek	N/A	N/A	LAWRENCE LN
ROW 10797	N/A	N/A	ROW Opportunity	Brentwood	East	1.4 Lower Marsh Creek	N/A	N/A	LAWRENCE LN
ROW 10798	N/A	N/A	ROW Opportunity	Brentwood	East	1.4 Lower Marsh Creek	N/A	N/A	LAWRENCE LN
ROW 10982	N/A	N/A	ROW Opportunity	Brentwood	East	1.4 Lower Marsh Creek	N/A	N/A	LILAC CT
ROW 11031	N/A	N/A	ROW Opportunity	Brentwood	East	1.4 Lower Marsh Creek	N/A	N/A	LINDA ST
ROW 11095	N/A	N/A	ROW Opportunity	Brentwood	East	1.4 Lower Marsh Creek	N/A	N/A	LITTLE JOHN WAY
ROW 11215	N/A	N/A	ROW Opportunity	Brentwood	East	1.4 Lower Marsh Creek	N/A	N/A	LONE OAK CT
ROW 11343	N/A	N/A	ROW Opportunity	Brentwood	East	1.4 Lower Marsh Creek	N/A	N/A	LOTT DR
ROW 11531	N/A	N/A	ROW Opportunity	Brentwood	East	1.4 Lower Marsh Creek	N/A	N/A	MADERA ST
ROW 11542	N/A	N/A	ROW Opportunity	Brentwood	East	1.8 East County Delta Drainages	N/A	N/A	MADISON CT
ROW 11577	N/A	N/A	ROW Opportunity	Brentwood	East	1.4 Lower Marsh Creek	N/A	N/A	MAGNOLIA CT
ROW 11641	N/A	N/A	ROW Opportunity	Brentwood	East	1.4 Lower Marsh Creek	N/A	N/A	MALAGA WAY
ROW 11718	N/A	N/A	ROW Opportunity	Brentwood	East	1.4 Lower Marsh Creek	N/A	N/A	MANZANILLO WAY
ROW 1210	N/A	N/A	ROW Opportunity	Brentwood	East	1.4 Lower Marsh Creek	N/A	N/A	ARROWHEAD ST
ROW 12344	N/A	N/A	ROW Opportunity	Brentwood	East	1.4 Lower Marsh Creek	N/A	N/A	MENDOTA ST
ROW 12377	N/A	N/A	ROW Opportunity	Brentwood	East	1.8 East County Delta Drainages	N/A	N/A	MERICREST ST
ROW 12465	N/A	N/A	ROW Opportunity	Brentwood	East	1.8 East County Delta Drainages	N/A	N/A	MICKELSEN CT
ROW 1253	N/A	N/A	ROW Opportunity	Brentwood	East	1.4 Lower Marsh Creek	N/A	N/A	ASH ST
ROW 12743	N/A	N/A	ROW Opportunity	Brentwood	East	1.4 Lower Marsh Creek	N/A	N/A	MONTANA ST
ROW 13232	N/A	N/A	ROW Opportunity	Brentwood	East	1.4 Lower Marsh Creek	N/A	N/A	N NEW HAMPSHIRE AVE
ROW 13310	N/A	N/A	ROW Opportunity	Brentwood	East	1.4 Lower Marsh Creek	N/A	N/A	NANCY ST
ROW 13377	N/A	N/A	ROW Opportunity	Brentwood	East	1.4 Lower Marsh Creek	N/A	N/A	NECTAR DR
ROW 13552	N/A	N/A	ROW Opportunity	Brentwood	East	1.8 East County Delta Drainages	N/A	N/A	NORRIS ST
ROW 13642	N/A	N/A	ROW Opportunity	Brentwood	East	1.4 Lower Marsh Creek	N/A	N/A	O'HARA AVE
ROW 13643	N/A	N/A	ROW Opportunity	Brentwood	East	1.4 Lower Marsh Creek	N/A	N/A	O'HARA AVE
ROW 13897	N/A	N/A	ROW Opportunity	Brentwood	East	1.4 Lower Marsh Creek	N/A	N/A	O'HARA AVE
ROW 13962	N/A	N/A	ROW Opportunity	Brentwood	East	1.4 Lower Marsh Creek	N/A	N/A	OLEANDER ST
ROW 13973	N/A	N/A	ROW Opportunity	Brentwood	East	1.4 Lower Marsh Creek	N/A	N/A	OLIVE CT
ROW 13988	N/A	N/A	ROW Opportunity	Brentwood	East	1.4 Lower Marsh Creek	N/A	N/A	OLIVE ST
ROW 14060	N/A	N/A	ROW Opportunity	Brentwood	East	1.4 Lower Marsh Creek	N/A	N/A	ORANGE CT
ROW 14193	N/A	N/A	ROW Opportunity	Brentwood	East	1.4 Lower Marsh Creek	N/A	N/A	OXFORD LN
ROW 14531	N/A	N/A	ROW Opportunity	Brentwood	East	1.4 Lower Marsh Creek	N/A	N/A	PASCO DR
ROW 14659	N/A	N/A	ROW Opportunity	Brentwood	East	1.4 Lower Marsh Creek	N/A	N/A	FELICAN ST
ROW 14962	N/A	N/A	ROW Opportunity	Brentwood	East	1.4 Lower Marsh Creek	N/A	N/A	PINA CT
ROW 15221	N/A	N/A	ROW Opportunity	Brentwood	East	1.4 Lower Marsh Creek	N/A	N/A	PRARIE ROSE WAY
ROW 15240	N/A	N/A	ROW Opportunity	Brentwood	East	1.4 Lower Marsh Creek	N/A	N/A	PRESTON AVE
ROW 1532	N/A	N/A	ROW Opportunity	Brentwood	East	1.4 Lower Marsh Creek	N/A	N/A	BALFOUR RD
ROW 15421	N/A	N/A	ROW Opportunity	Brentwood	East	1.4 Lower Marsh Creek	N/A	N/A	QUEEN PALM LN
ROW 15511	N/A	N/A	ROW Opportunity	Brentwood	East	1.8 East County Delta Drainages	N/A	N/A	RAINER ST
ROW 1560	N/A	N/A	ROW Opportunity	Brentwood	East	1.4 Lower Marsh Creek	N/A	N/A	BAMBOO DR
ROW 15636	N/A	N/A	ROW Opportunity	Brentwood	East	1.4 Lower Marsh Creek	N/A	N/A	RAY ST
ROW 15655	N/A	N/A	ROW Opportunity	Brentwood	East	1.4 Lower Marsh Creek	N/A	N/A	REAGAN WAY
ROW 15697	N/A	N/A	ROW Opportunity	Brentwood	East	1.8 East County Delta Drainages	N/A	N/A	REDHAVEN ST
ROW 15850	N/A	N/A	ROW Opportunity	Brentwood	East	1.4 Lower Marsh Creek	N/A	N/A	RICE ST
ROW 15871	N/A	N/A	ROW Opportunity	Brentwood	East	1.4 Lower Marsh Creek	N/A	N/A	RICHDALE CT
ROW 16039	N/A	N/A	ROW Opportunity	Brentwood	East	1.4 Lower Marsh Creek	N/A	N/A	ROADRUNNER ST
ROW 1693	N/A	N/A	ROW Opportunity	Brentwood	East	1.4 Lower Marsh Creek	N/A	N/A	BARTLETT CT
ROW 16973	N/A	N/A	ROW Opportunity	Brentwood	East	1.4 Lower Marsh Creek	N/A	N/A	SAND CREEK RD
ROW 17194	N/A	N/A	ROW Opportunity	Brentwood	East	1.4 Lower Marsh Creek	N/A	N/A	SAVANNAH WAY
ROW 17199	N/A	N/A	ROW Opportunity	Brentwood	East	1.4 Lower Marsh Creek	N/A	N/A	SAVORY DR
ROW 17203	N/A	N/A	ROW Opportunity	Brentwood	East	1.8 East County Delta Drainages	N/A	N/A	SAWYER CT
ROW 17205	N/A	N/A	ROW Opportunity	Brentwood	East	1.4 Lower Marsh Creek	N/A	N/A	SAWYER WAY
ROW 17347	N/A	N/A	ROW Opportunity	Brentwood	East	1.4 Lower Marsh Creek	N/A	N/A	SECOND ST
ROW 17348	N/A	N/A	ROW Opportunity	Brentwood	East	1.4 Lower Marsh Creek	N/A	N/A	SECOND ST
ROW 17566	N/A	N/A	ROW Opportunity	Brentwood	East	1.4 Lower Marsh Creek	N/A	N/A	SHASTA DAISY DR
ROW 17882	N/A	N/A	ROW Opportunity	Brentwood	East	1.4 Lower Marsh Creek	N/A	N/A	SILVERWOOD ST
ROW 1799	N/A	N/A	ROW Opportunity	Brentwood	East	1.4 Lower Marsh Creek	N/A	N/A	BEACHWOOD CMM
ROW 17990	N/A	N/A	ROW Opportunity	Brentwood	East	1.4 Lower Marsh Creek	N/A	N/A	SNAPDRAGON CT
ROW 17992	N/A	N/A	ROW Opportunity	Brentwood	East	1.4 Lower Marsh Creek	N/A	N/A	SNAPDRAGON WAY
ROW 1812	N/A	N/A	ROW Opportunity	Brentwood	East	1.4 Lower Marsh Creek	N/A	N/A	BEATRICE CT
ROW 18223	N/A	N/A	ROW Opportunity	Brentwood	East	1.8 East County Delta Drainages	N/A	N/A	SPRINGCREST ST
ROW 18427	N/A	N/A	ROW Opportunity	Brentwood	East	1.8 East County Delta Drainages	N/A	N/A	STANWICK ST
ROW 18866	N/A	N/A	ROW Opportunity	Brentwood	East	1.4 Lower Marsh Creek	N/A	N/A	SUNSET RD
ROW 18994	N/A	N/A	ROW Opportunity	Brentwood	East	1.4 Lower Marsh Creek	N/A	N/A	SYCAMORE CT
ROW 19198	N/A	N/A	ROW Opportunity	Brentwood	East	1.4 Lower Marsh Creek	N/A	N/A	TECHNOLOGY WAY
ROW 19314	N/A	N/A	ROW Opportunity	Brentwood	East	1.4 Lower Marsh Creek	N/A	N/A	THICKET PL
ROW 1938	N/A	N/A	ROW Opportunity	Brentwood	East	1.4 Lower Marsh Creek	N/A	N/A	BELMONT AVE
ROW 19479	N/A	N/A	ROW Opportunity	Brentwood	East	1.4 Lower Marsh Creek	N/A	N/A	TOPAZ ST
ROW 19548	N/A	N/A	ROW Opportunity	Brentwood	East	1.4 Lower Marsh Creek	N/A	N/A	TRAIL CT
ROW 19560	N/A	N/A	ROW Opportunity	Brentwood	East	1.4 Lower Marsh Creek	N/A	N/A	TRAILSIDE DR
ROW 19610	N/A	N/A	ROW Opportunity	Brentwood	East	1.4 Lower Marsh Creek	N/A	N/A	TRENT PL
ROW 19621	N/A	N/A	ROW Opportunity	Brentwood	East	1.4 Lower Marsh Creek	N/A	N/A	TRESCH AVE
ROW 19679	N/A	N/A	ROW Opportunity	Brentwood	East	1.4 Lower Marsh Creek	N/A	N/A	TUCKAHOE WAY
ROW 19696	N/A	N/A	ROW Opportunity	Brentwood	East	1.4 Lower Marsh Creek	N/A	N/A	TULARE ST
ROW 19700	N/A	N/A	ROW Opportunity	Brentwood	East	1.4 Lower Marsh Creek	N/A	N/A	TULIP CT
ROW 19749	N/A	N/A	ROW Opportunity	Brentwood	East	1.4 Lower Marsh Creek	N/A	N/A	TWAIN WAY
ROW 19758	N/A	N/A	ROW Opportunity	Brentwood	East	1.4 Lower Marsh Creek	N/A	N/A	TWILIGHT CT
ROW 20012	N/A	N/A	ROW Opportunity	Brentwood	East	1.4 Lower Marsh Creek	N/A	N/A	VERBENA CT
ROW 20358	N/A	N/A	ROW Opportunity	Brentwood	East	1.4 Lower Marsh Creek	N/A	N/A	VIVIAN ST
ROW 20528	N/A	N/A	ROW Opportunity	Brentwood	East	1.8 East County Delta Drainages	N/A	N/A	WALDON ST
ROW 20536	N/A	N/A	ROW Opportunity	Brentwood	East	1.8 East County Delta Drainages	N/A	N/A	WALKER CT
ROW 20637	N/A	N/A	ROW Opportunity	Brentwood	East	1.4 Lower Marsh Creek	N/A	N/A	WASHINGTON DR
ROW 20743	N/A	N/A	ROW Opportunity	Brentwood	East	1.4 Lower Marsh Creek	N/A	N/A	WEEPING WILLOW CT
ROW 20851	N/A	N/A	ROW Opportunity	Brentwood	East	1.4 Lower Marsh Creek	N/A	N/A	WESTPOINT WAY
ROW 20901	N/A	N/A	ROW Opportunity	Brentwood	East	1.4 Lower Marsh Creek	N/A	N/A	WHISPERING OAKS CT
ROW 20913	N/A	N/A	ROW Opportunity	Brentwood	East	1.4 Lower Marsh Creek	N/A	N/A	WHITE BIRCH CT
ROW 20937	N/A	N/A	ROW Opportunity	Brentwood	East	1.4 Lower Marsh Creek	N/A	N/A	WHITE SWAN ST
ROW 20947	N/A	N/A	ROW Opportunity	Brentwood	East	1.4 Lower Marsh Creek	N/A	N/A	WHITEHALL LN
ROW 21004	N/A	N/A	ROW Opportunity	Brentwood	East	1.4 Lower Marsh Creek	N/A	N/A	WILD IRIS WAY
ROW 21045	N/A	N/A	ROW Opportunity	Brentwood	East	1.4 Lower Marsh Creek	N/A	N/A	WILDFLOWER LOOP

db_index	Project Name	Size	Slope	Infiltration	Yield Class	Removes Pollutant Loads	Augments Water Supply	Provides Flood Control	Reestablishes Natural Drainage	Develops Open Space	Community	Total Score
ROW 11220	N/A	N/A	2	0	0	1	0	0	0	1	1	6
ROW 11232	N/A	N/A	2	0	0.5	1	0	0	0	1	1	6
ROW 13311	N/A	N/A	2	0	0.5	1	0	0	0	1	1	6
ROW 13761	N/A	N/A	2	0	0.5	1	0	0	0	1	1	6
ROW 16071	N/A	N/A	2	0	0.5	1	0	0	0	1	1	6
ROW 17350	N/A	N/A	2	0	0.5	1	0	0	0	1	1	6
ROW 18255	N/A	N/A	2	0	0.5	1	0	0	0	1	1	6
ROW 18986	N/A	N/A	2	0	0.5	1	0	0	0	1	1	6
ROW 21219	N/A	N/A	2	0	0.5	1	0	0	0	1	1	6
ROW 2959	N/A	N/A	2	0	0.5	1	0	0	0	1	1	6
ROW 3890	N/A	N/A	2	0	0.5	1	0	0	0	1	1	6
ROW 3895	N/A	N/A	2	0	0.5	1	0	0	0	1	1	6
ROW 8162	N/A	N/A	2	0	0.5	1	0	0	0	1	1	6
ROW 9631	N/A	N/A	2	0	0.5	1	0	0	0	1	1	6
ROW 10835	N/A	N/A	2	0	0	1	0	0	0	1	1	6
ROW 13312	N/A	N/A	2	0	0	1	0	0	0	1	1	6
ROW 1533	N/A	N/A	2	0	0	1	0	0	0	1	1	6
ROW 17173	N/A	N/A	2	0	0	1	0	0	0	1	1	6
planned_28	Brentwood Reservoir	2	0	1	0	1	2	1	1	0	0	8
ROW 10153	N/A	N/A	2	0	0	1	0	0	0	1	1	5.5
ROW 10288	N/A	N/A	2	0	0	1	0	0	0	1	1	5.5
ROW 10298	N/A	N/A	2	0	0	1	0	0	0	1	1	5.5
ROW 1035	N/A	N/A	2	0	0	1	0	0	0	1	1	5.5
ROW 1036	N/A	N/A	2	0	0	1	0	0	0	1	1	5.5
ROW 10471	N/A	N/A	2	0	0	1	0	0	0	1	1	5.5
ROW 10652	N/A	N/A	2	0	0	1	0	0	0	1	1	5.5
ROW 10657	N/A	N/A	2	0	0	1	0	0	0	1	1	5.5
ROW 10796	N/A	N/A	2	0	0	1	0	0	0	1	1	5.5
ROW 10797	N/A	N/A	2	0	0	1	0	0	0	1	1	5.5
ROW 10798	N/A	N/A	2	0	0	1	0	0	0	1	1	5.5
ROW 10982	N/A	N/A	2	0	0	1	0	0	0	1	1	5.5
ROW 11031	N/A	N/A	2	0	0	1	0	0	0	1	1	5.5
ROW 11095	N/A	N/A	2	0	0	1	0	0	0	1	1	5.5
ROW 11215	N/A	N/A	2	0	0	1	0	0	0	1	1	5.5
ROW 11343	N/A	N/A	2	0	0	1	0	0	0	1	1	5.5
ROW 11531	N/A	N/A	2	0	0	1	0	0	0	1	1	5.5
ROW 11542	N/A	N/A	2	0	0	1	0	0	0	1	1	5.5
ROW 11577	N/A	N/A	2	0	0	1	0	0	0	1	1	5.5
ROW 11641	N/A	N/A	2	0	0	1	0	0	0	1	1	5.5
ROW 11718	N/A	N/A	2	0	0	1	0	0	0	1	1	5.5
ROW 1210	N/A	N/A	2	0	0	1	0	0	0	1	1	5.5
ROW 12344	N/A	N/A	2	0	0	1	0	0	0	1	1	5.5
ROW 12377	N/A	N/A	2	0	0	1	0	0	0	1	1	5.5
ROW 12465	N/A	N/A	2	0	0	1	0	0	0	1	1	5.5
ROW 1253	N/A	N/A	2	0	0	1	0	0	0	1	1	5.5
ROW 12743	N/A	N/A	2	0	0	1	0	0	0	1	1	5.5
ROW 13232	N/A	N/A	2	0	0	1	0	0	0	1	1	5.5
ROW 13310	N/A	N/A	2	0	0	1	0	0	0	1	1	5.5
ROW 13377	N/A	N/A	2	0	0	1	0	0	0	1	1	5.5
ROW 13552	N/A	N/A	2	0	0	1	0	0	0	1	1	5.5
ROW 13642	N/A	N/A	2	0	0	1	0	0	0	1	1	5.5
ROW 13643	N/A	N/A	2	0	0	1	0	0	0	1	1	5.5
ROW 13897	N/A	N/A	2	0	0	1	0	0	0	1	1	5.5
ROW 13962	N/A	N/A	2	0	0	1	0	0	0	1	1	5.5
ROW 13973	N/A	N/A	2	0	0	1	0	0	0	1	1	5.5
ROW 13988	N/A	N/A	2	0	0	1	0	0	0	1	1	5.5
ROW 14060	N/A	N/A	2	0	0	1	0	0	0	1	1	5.5
ROW 14193	N/A	N/A	2	0	0	1	0	0	0	1	1	5.5
ROW 14531	N/A	N/A	2	0	0	1	0	0	0	1	1	5.5
ROW 14659	N/A	N/A	2	0	0	1	0	0	0	1	1	5.5
ROW 14962	N/A	N/A	2	0	0	1	0	0	0	1	1	5.5
ROW 15221	N/A	N/A	2	0	0	1	0	0	0	1	1	5.5
ROW 15240	N/A	N/A	2	0	0	1	0	0	0	1	1	5.5
ROW 1532	N/A	N/A	2	0	0	1	0	0	0	1	1	5.5
ROW 15421	N/A	N/A	2	0	0	1	0	0	0	1	1	5.5
ROW 15511	N/A	N/A	2	0	0	1	0	0	0	1	1	5.5
ROW 1560	N/A	N/A	2	0	0	1	0	0	0	1	1	5.5
ROW 15636	N/A	N/A	2	0	0	1	0	0	0	1	1	5.5
ROW 15655	N/A	N/A	2	0	0	1	0	0	0	1	1	5.5
ROW 15697	N/A	N/A	2	0	0	1	0	0	0	1	1	5.5
ROW 15850	N/A	N/A	2	0	0	1	0	0	0	1	1	5.5
ROW 15871	N/A	N/A	2	0	0	1	0	0	0	1	1	5.5
ROW 16039	N/A	N/A	2	0	0	1	0	0	0	1	1	5.5
ROW 1693	N/A	N/A	2	0	0	1	0	0	0	1	1	5.5
ROW 16973	N/A	N/A	2	0	0	1	0	0	0	1	1	5.5
ROW 17194	N/A	N/A	2	0	0	1	0	0	0	1	1	5.5
ROW 17199	N/A	N/A	2	0	0	1	0	0	0	1	1	5.5
ROW 17203	N/A	N/A	2	0	0	1	0	0	0	1	1	5.5
ROW 17205	N/A	N/A	2	0	0	1	0	0	0	1	1	5.5
ROW 17347	N/A	N/A	2	0	0	1	0	0	0	1	1	5.5
ROW 17348	N/A	N/A	2	0	0	1	0	0	0	1	1	5.5
ROW 17566	N/A	N/A	2	0	0	1	0	0	0	1	1	5.5
ROW 17882	N/A	N/A	2	0	0	1	0	0	0	1	1	5.5
ROW 1799	N/A	N/A	2	0	0	1	0	0	0	1	1	5.5
ROW 17990	N/A	N/A	2	0	0	1	0	0	0	1	1	5.5
ROW 17992	N/A	N/A	2	0	0	1	0	0	0	1	1	5.5
ROW 1812	N/A	N/A	2	0	0	1	0	0	0	1	1	5.5
ROW 18223	N/A	N/A	2	0	0	1	0	0	0	1	1	5.5
ROW 18427	N/A	N/A	2	0	0	1	0	0	0	1	1	5.5
ROW 18866	N/A	N/A	2	0	0	1	0	0	0	1	1	5.5
ROW 18994	N/A	N/A	2	0	0	1	0	0	0	1	1	5.5
ROW 19198	N/A	N/A	2	0	0	1	0	0	0	1	1	5.5
ROW 19314	N/A	N/A	2	0	0	1	0	0	0	1	1	5.5
ROW 1938	N/A	N/A	2	0	0	1	0	0	0	1	1	5.5
ROW 19479	N/A	N/A	2	0	0	1	0	0	0	1	1	5.5
ROW 19548	N/A	N/A	2	0	0	1	0	0	0	1	1	5.5
ROW 19560	N/A	N/A	2	0	0	1	0	0	0	1	1	5.5
ROW 19610	N/A	N/A	2	0	0	1	0	0	0	1	1	5.5
ROW 19621	N/A	N/A	2	0	0	1	0	0	0	1	1	5.5
ROW 19679	N/A	N/A	2	0	0	1	0	0	0	1	1	5.5
ROW 19696	N/A	N/A	2	0	0	1	0	0	0	1	1	5.5
ROW 19700	N/A	N/A	2	0	0	1	0	0	0	1	1	5.5
ROW 19749	N/A	N/A	2	0	0	1	0	0	0	1	1	5.5
ROW 19758	N/A	N/A	2	0	0	1	0	0	0	1	1	5.5
ROW 20012	N/A	N/A	2	0	0	1	0	0	0	1	1	5.5
ROW 20358	N/A	N/A	2	0	0	1	0	0	0	1	1	5.5
ROW 20528	N/A	N/A	2	0	0	1	0	0	0	1	1	5.5
ROW 20536	N/A	N/A	2	0	0	1	0	0	0	1	1	5.5
ROW 20637	N/A	N/A	2	0	0	1	0	0	0	1	1	5.5
ROW 20743	N/A	N/A	2	0	0	1	0	0	0	1	1	5.5
ROW 20851	N/A	N/A	2	0	0	1	0	0	0	1	1	5.5
ROW 20901	N/A	N/A	2	0	0	1	0	0	0	1	1	5.5
ROW 20913	N/A	N/A	2	0	0	1	0	0	0	1	1	5.5
ROW 20937	N/A	N/A	2	0	0	1	0	0	0	1	1	5.5
ROW 20947	N/A	N/A	2	0	0	1	0	0	0	1	1	5.5
ROW 21004	N/A	N/A	2	0	0	1	0	0	0	1	1	5.5
ROW 21045	N/A	N/A	2	0	0	1	0	0	0	1	1	5.5

db_index	Project Name	Stakeholder	Project Type	Jurisdiction	Planning Unit	Watershed	APN	Owner	Street Name
ROW 2107	N/A	N/A	ROW Opportunity	Brentwood	East	1.4 Lower Marsh Creek	N/A	N/A	BING CT
ROW 21145	N/A	N/A	ROW Opportunity	Brentwood	East	1.4 Lower Marsh Creek	N/A	N/A	WILMINGTON AVE
ROW 2127	N/A	N/A	ROW Opportunity	Brentwood	East	1.4 Lower Marsh Creek	N/A	N/A	BIRCHWOOD RD
ROW 21342	N/A	N/A	ROW Opportunity	Brentwood	East	1.4 Lower Marsh Creek	N/A	N/A	WOODFIELD LN
ROW 21352	N/A	N/A	ROW Opportunity	Brentwood	East	1.4 Lower Marsh Creek	N/A	N/A	WOODHAVEN DR
ROW 21530	N/A	N/A	ROW Opportunity	Brentwood	East	1.4 Lower Marsh Creek	N/A	N/A	YOUNG DR
ROW 2185	N/A	N/A	ROW Opportunity	Brentwood	East	1.4 Lower Marsh Creek	N/A	N/A	BLACK ROCK ST
ROW 2279	N/A	N/A	ROW Opportunity	Brentwood	East	1.4 Lower Marsh Creek	N/A	N/A	BLUE FLAX CT
ROW 2373	N/A	N/A	ROW Opportunity	Brentwood	East	1.8 East County Delta Drainages	N/A	N/A	BOLTZEN CT
ROW 2374	N/A	N/A	ROW Opportunity	Brentwood	East	1.4 Lower Marsh Creek	N/A	N/A	BOLTZEN ST
ROW 2420	N/A	N/A	ROW Opportunity	Brentwood	East	1.4 Lower Marsh Creek	N/A	N/A	BOONE DR
ROW 2421	N/A	N/A	ROW Opportunity	Brentwood	East	1.8 East County Delta Drainages	N/A	N/A	BOONE DR E
ROW 2435	N/A	N/A	ROW Opportunity	Brentwood	East	1.4 Lower Marsh Creek	N/A	N/A	BOSK AVE
ROW 2675	N/A	N/A	ROW Opportunity	Brentwood	East	1.4 Lower Marsh Creek	N/A	N/A	BRITTANY CT
ROW 2756	N/A	N/A	ROW Opportunity	Brentwood	East	1.8 East County Delta Drainages	N/A	N/A	BROOKS CT
ROW 2760	N/A	N/A	ROW Opportunity	Brentwood	East	1.8 East County Delta Drainages	N/A	N/A	BROOKS ST
ROW 2836	N/A	N/A	ROW Opportunity	Brentwood	East	1.4 Lower Marsh Creek	N/A	N/A	BRUSHWOOD PL
ROW 2958	N/A	N/A	ROW Opportunity	Brentwood	East	1.4 Lower Marsh Creek	N/A	N/A	BUS CENTER DR
ROW 3421	N/A	N/A	ROW Opportunity	Brentwood	East	1.4 Lower Marsh Creek	N/A	N/A	CAPER DR
ROW 3606	N/A	N/A	ROW Opportunity	Brentwood	East	1.4 Lower Marsh Creek	N/A	N/A	CARROL CT
ROW 3623	N/A	N/A	ROW Opportunity	Brentwood	East	1.4 Lower Marsh Creek	N/A	N/A	CARTER PL
ROW 3831	N/A	N/A	ROW Opportunity	Brentwood	East	1.4 Lower Marsh Creek	N/A	N/A	CEDARWOOD TER
ROW 3888	N/A	N/A	ROW Opportunity	Brentwood	East	1.4 Lower Marsh Creek	N/A	N/A	CENTRAL BLVD
ROW 3893	N/A	N/A	ROW Opportunity	Brentwood	East	1.4 Lower Marsh Creek	N/A	N/A	CENTRAL BLVD
ROW 3933	N/A	N/A	ROW Opportunity	Brentwood	East	1.4 Lower Marsh Creek	N/A	N/A	CESAR CHAVEZ DR
ROW 4165	N/A	N/A	ROW Opportunity	Brentwood	East	1.4 Lower Marsh Creek	N/A	N/A	CHICORY CT
ROW 4537	N/A	N/A	ROW Opportunity	Brentwood	East	1.8 East County Delta Drainages	N/A	N/A	COLLIS ST
ROW 4653	N/A	N/A	ROW Opportunity	Brentwood	East	1.4 Lower Marsh Creek	N/A	N/A	CONNOR WAY
ROW 4658	N/A	N/A	ROW Opportunity	Brentwood	East	1.4 Lower Marsh Creek	N/A	N/A	CONNOR WAY
ROW 4883	N/A	N/A	ROW Opportunity	Brentwood	East	1.4 Lower Marsh Creek	N/A	N/A	COTTONWOOD CMN
ROW 4902	N/A	N/A	ROW Opportunity	Brentwood	East	1.4 Lower Marsh Creek	N/A	N/A	COUNTRY CT
ROW 4990	N/A	N/A	ROW Opportunity	Brentwood	East	1.8 East County Delta Drainages	N/A	N/A	CRAIG CT
ROW 5032	N/A	N/A	ROW Opportunity	Brentwood	East	1.4 Lower Marsh Creek	N/A	N/A	CREEKTRAIL CT
ROW 5115	N/A	N/A	ROW Opportunity	Brentwood	East	1.4 Lower Marsh Creek	N/A	N/A	CROCKET DR
ROW 6133	N/A	N/A	ROW Opportunity	Brentwood	East	1.4 Lower Marsh Creek	N/A	N/A	DUNBARTON DR
ROW 6152	N/A	N/A	ROW Opportunity	Brentwood	East	1.4 Lower Marsh Creek	N/A	N/A	DUNEDIN DR
ROW 6455	N/A	N/A	ROW Opportunity	Brentwood	East	1.4 Lower Marsh Creek	N/A	N/A	EFFIE CT
ROW 6461	N/A	N/A	ROW Opportunity	Brentwood	East	1.4 Lower Marsh Creek	N/A	N/A	EISENHOWER WAY
ROW 6605	N/A	N/A	ROW Opportunity	Brentwood	East	1.4 Lower Marsh Creek	N/A	N/A	ELBERTA CT
ROW 665	N/A	N/A	ROW Opportunity	Brentwood	East	1.8 East County Delta Drainages	N/A	N/A	ALLEN CT
ROW 6653	N/A	N/A	ROW Opportunity	Brentwood	East	1.4 Lower Marsh Creek	N/A	N/A	ELKINS WAY
ROW 6760	N/A	N/A	ROW Opportunity	Brentwood	East	1.4 Lower Marsh Creek	N/A	N/A	EMPIRE CT
ROW 681	N/A	N/A	ROW Opportunity	Brentwood	East	1.4 Lower Marsh Creek	N/A	N/A	ALMANOR ST
ROW 7078	N/A	N/A	ROW Opportunity	Brentwood	East	1.4 Lower Marsh Creek	N/A	N/A	FAN PALM LN
ROW 7226	N/A	N/A	ROW Opportunity	Brentwood	East	1.4 Lower Marsh Creek	N/A	N/A	FINN WAY
ROW 7579	N/A	N/A	ROW Opportunity	Brentwood	East	1.4 Lower Marsh Creek	N/A	N/A	FRUITWOOD CMN
ROW 7689	N/A	N/A	ROW Opportunity	Brentwood	East	1.4 Lower Marsh Creek	N/A	N/A	GARIN PKWY
ROW 7777	N/A	N/A	ROW Opportunity	Brentwood	East	1.8 East County Delta Drainages	N/A	N/A	GEOERGE CT
ROW 7846	N/A	N/A	ROW Opportunity	Brentwood	East	1.4 Lower Marsh Creek	N/A	N/A	GINGERWOOD TER
ROW 8009	N/A	N/A	ROW Opportunity	Brentwood	East	1.8 East County Delta Drainages	N/A	N/A	GOERKE ST
ROW 8309	N/A	N/A	ROW Opportunity	Brentwood	East	1.4 Lower Marsh Creek	N/A	N/A	GREENYARD CT
ROW 8384	N/A	N/A	ROW Opportunity	Brentwood	East	1.4 Lower Marsh Creek	N/A	N/A	GROVEWOOD LOOP
ROW 8390	N/A	N/A	ROW Opportunity	Brentwood	East	1.8 East County Delta Drainages	N/A	N/A	GUISE WAY
ROW 8487	N/A	N/A	ROW Opportunity	Brentwood	East	1.4 Lower Marsh Creek	N/A	N/A	HAMILTON ST
ROW 8631	N/A	N/A	ROW Opportunity	Brentwood	East	1.4 Lower Marsh Creek	N/A	N/A	HARRISON LN
ROW 8698	N/A	N/A	ROW Opportunity	Brentwood	East	1.4 Lower Marsh Creek	N/A	N/A	HAVENWOOD AVE
ROW 8700	N/A	N/A	ROW Opportunity	Brentwood	East	1.4 Lower Marsh Creek	N/A	N/A	HAVENWOOD CT
ROW 8775	N/A	N/A	ROW Opportunity	Brentwood	East	1.4 Lower Marsh Creek	N/A	N/A	HEARLAND CIR
ROW 8776	N/A	N/A	ROW Opportunity	Brentwood	East	1.4 Lower Marsh Creek	N/A	N/A	HEARLAND CIR
ROW 9230	N/A	N/A	ROW Opportunity	Brentwood	East	1.4 Lower Marsh Creek	N/A	N/A	HOMECOMING WAY
ROW 9258	N/A	N/A	ROW Opportunity	Brentwood	East	1.4 Lower Marsh Creek	N/A	N/A	HONEYSUCKLE ST
ROW 9357	N/A	N/A	ROW Opportunity	Brentwood	East	1.4 Lower Marsh Creek	N/A	N/A	HUNTINGTON CT
ROW 9359	N/A	N/A	ROW Opportunity	Brentwood	East	1.4 Lower Marsh Creek	N/A	N/A	HUNTINGTON CT
ROW 9362	N/A	N/A	ROW Opportunity	Brentwood	East	1.4 Lower Marsh Creek	N/A	N/A	HUNTINGTON PL
ROW 9393	N/A	N/A	ROW Opportunity	Brentwood	East	1.4 Lower Marsh Creek	N/A	N/A	IBIS ST
ROW 9485	N/A	N/A	ROW Opportunity	Brentwood	East	1.4 Lower Marsh Creek	N/A	N/A	IPARQ WAY
ROW 9579	N/A	N/A	ROW Opportunity	Brentwood	East	1.4 Lower Marsh Creek	N/A	N/A	JACARANDA ST
ROW 9585	N/A	N/A	ROW Opportunity	Brentwood	East	1.8 East County Delta Drainages	N/A	N/A	JACKSON CT
ROW 9681	N/A	N/A	ROW Opportunity	Brentwood	East	1.4 Lower Marsh Creek	N/A	N/A	JEFFERSON DR
ROW 9707	N/A	N/A	ROW Opportunity	Brentwood	East	1.4 Lower Marsh Creek	N/A	N/A	JENNIFER ST
ROW 9940	N/A	N/A	ROW Opportunity	Brentwood	East	1.4 Lower Marsh Creek	N/A	N/A	KAYLA PL
Parcel 267227	N/A	N/A	Parcel-Based Opportunity	Brentwood	East	1.4 Lower Marsh Creek	10400056	BRENTWOOD CITY OF	N/A
Parcel 268738	N/A	N/A	Parcel-Based Opportunity	Brentwood	East	1.4 Lower Marsh Creek	7100073	BRENTWOOD CITY OF	N/A
Parcel 269612	N/A	N/A	Parcel-Based Opportunity	Brentwood	East	1.8 East County Delta Drainages	13190015	BRENTWOOD CITY OF	N/A
Parcel 273993	N/A	N/A	Parcel-Based Opportunity	Brentwood	East	1.4 Lower Marsh Creek	13390097	BRENTWOOD CITY OF	N/A
Parcel 274877	N/A	N/A	Parcel-Based Opportunity	Brentwood	East	1.4 Lower Marsh Creek	13300052	BRENTWOOD CITY OF	N/A
Parcel 275152	N/A	N/A	Parcel-Based Opportunity	Brentwood	East	1.4 Lower Marsh Creek	13370093	BRENTWOOD CITY OF	N/A
Parcel 275514	N/A	N/A	Parcel-Based Opportunity	Brentwood	East	1.4 Lower Marsh Creek	13300053	BRENTWOOD CITY OF	N/A
Parcel 276035	N/A	N/A	Parcel-Based Opportunity	Brentwood	East	1.8 East County Delta Drainages	13370092	BRENTWOOD CITY OF	N/A
Parcel 276403	N/A	N/A	Parcel-Based Opportunity	Brentwood	East	1.4 Lower Marsh Creek	13370091	BRENTWOOD CITY OF	N/A
Parcel 276954	N/A	N/A	Parcel-Based Opportunity	Brentwood	East	1.4 Lower Marsh Creek	13360120	BRENTWOOD CITY OF	N/A
Parcel 277770	N/A	N/A	Parcel-Based Opportunity	Brentwood	East	1.8 East County Delta Drainages	13360119	BRENTWOOD CITY OF	N/A
Parcel 277992	N/A	N/A	Parcel-Based Opportunity	Brentwood	East	1.4 Lower Marsh Creek	13360118	BRENTWOOD CITY OF	N/A
Parcel 278325	N/A	N/A	Parcel-Based Opportunity	Brentwood	East	1.4 Lower Marsh Creek	13380114	BRENTWOOD CITY OF	N/A
Parcel 279171	N/A	N/A	Parcel-Based Opportunity	Brentwood	East	1.4 Lower Marsh Creek	13010092	BRENTWOOD CITY OF	N/A
Parcel 280436	N/A	N/A	Parcel-Based Opportunity	Brentwood	East	1.4 Lower Marsh Creek	16160033	BRENTWOOD CITY OF	N/A
Parcel 280477	N/A	N/A	Parcel-Based Opportunity	Brentwood	East	1.4 Lower Marsh Creek	16160034	BRENTWOOD CITY OF	N/A
Parcel 280967	N/A	N/A	Parcel-Based Opportunity	Brentwood	East	1.4 Lower Marsh Creek	16213005	BRENTWOOD CITY OF	N/A
Parcel 282891	N/A	N/A	Parcel-Based Opportunity	Brentwood	East	1.4 Lower Marsh Creek	16410009	CONTRA COSTA COUNTY	N/A
Parcel 282892	N/A	N/A	Parcel-Based Opportunity	Brentwood	East	1.4 Lower Marsh Creek	16410008	CONTRA COSTA COUNTY	N/A
Parcel 283591	N/A	N/A	Parcel-Based Opportunity	Brentwood	East	1.4 Lower Marsh Creek	16520089	BRENTWOOD CITY OF	N/A
Parcel 285027	N/A	N/A	Parcel-Based Opportunity	Brentwood	East	1.4 Lower Marsh Creek	16090026	BRENTWOOD CITY OF	N/A
Parcel 287905	N/A	N/A	Parcel-Based Opportunity	Brentwood	East	1.4 Lower Marsh Creek	16550036	BRENTWOOD CITY OF	N/A
Parcel 288331	N/A	N/A	Parcel-Based Opportunity	Brentwood	East	1.4 Lower Marsh Creek	16020108	BRENTWOOD CITY OF	N/A
Parcel 289228	N/A	N/A	Parcel-Based Opportunity	Brentwood	East	1.4 Lower Marsh Creek	16460052	BRENTWOOD CITY OF	N/A
Parcel 289442	N/A	N/A	Parcel-Based Opportunity	Brentwood	East	1.4 Lower Marsh Creek	16010018	BRENTWOOD CITY OF	N/A
Parcel 290031	N/A	N/A	Parcel-Based Opportunity	Brentwood	East	1.4 Lower Marsh Creek	18180095	BRENTWOOD CITY OF	N/A
Parcel 294288	N/A	N/A	Parcel-Based Opportunity	Brentwood	East	1.4 Lower Marsh Creek	18170006	CCC FLOOD CONTROL & WATER CONS	N/A
Parcel 267944	N/A	N/A	Parcel-Based Opportunity	Brentwood	East	1.4 Lower Marsh Creek	10320094	BRENTWOOD CITY OF	N/A
Parcel 98090	N/A	N/A	Parcel-Based Opportunity	Brentwood	East	1.4 Lower Marsh Creek	10070049	EAST CONTRA COSTA IRRIG DIST	N/A

db_Index	Project Name	Size	Slope	Infiltration	Yield Class	Removes Pollutant Loads	Augments Water Supply	Provides Flood Control	Reestablishes Natural Drainage	Develops Open Space	Community	Total Score
ROW 2107	N/A	N/A	2	0	0	1	0	0	0	1	1	5.5
ROW 21145	N/A	N/A	2	0	0	1	0	0	0	1	1	5.5
ROW 2127	N/A	N/A	2	0	0	1	0	0	0	1	1	5.5
ROW 21342	N/A	N/A	2	0	0	1	0	0	0	1	1	5.5
ROW 21352	N/A	N/A	2	0	0	1	0	0	0	1	1	5.5
ROW 21530	N/A	N/A	2	0	0	1	0	0	0	1	1	5.5
ROW 2185	N/A	N/A	2	0	0	1	0	0	0	1	1	5.5
ROW 2279	N/A	N/A	2	0	0	1	0	0	0	1	1	5.5
ROW 2373	N/A	N/A	2	0	0	1	0	0	0	1	1	5.5
ROW 2374	N/A	N/A	2	0	0	1	0	0	0	1	1	5.5
ROW 2420	N/A	N/A	2	0	0	1	0	0	0	1	1	5.5
ROW 2421	N/A	N/A	2	0	0	1	0	0	0	1	1	5.5
ROW 2435	N/A	N/A	2	0	0	1	0	0	0	1	1	5.5
ROW 2675	N/A	N/A	2	0	0	1	0	0	0	1	1	5.5
ROW 2756	N/A	N/A	2	0	0	1	0	0	0	1	1	5.5
ROW 2760	N/A	N/A	2	0	0	1	0	0	0	1	1	5.5
ROW 2836	N/A	N/A	2	0	0	1	0	0	0	1	1	5.5
ROW 2958	N/A	N/A	2	0	0	1	0	0	0	1	1	5.5
ROW 3421	N/A	N/A	2	0	0	1	0	0	0	1	1	5.5
ROW 3606	N/A	N/A	2	0	0	1	0	0	0	1	1	5.5
ROW 3623	N/A	N/A	2	0	0	1	0	0	0	1	1	5.5
ROW 3831	N/A	N/A	2	0	0	1	0	0	0	1	1	5.5
ROW 3888	N/A	N/A	2	0	0	1	0	0	0	1	1	5.5
ROW 3893	N/A	N/A	2	0	0	1	0	0	0	1	1	5.5
ROW 3933	N/A	N/A	2	0	0	1	0	0	0	1	1	5.5
ROW 4165	N/A	N/A	2	0	0	1	0	0	0	1	1	5.5
ROW 4537	N/A	N/A	2	0	0	1	0	0	0	1	1	5.5
ROW 4653	N/A	N/A	2	0	0	1	0	0	0	1	1	5.5
ROW 4658	N/A	N/A	2	0	0	1	0	0	0	1	1	5.5
ROW 4883	N/A	N/A	2	0	0	1	0	0	0	1	1	5.5
ROW 4902	N/A	N/A	2	0	0	1	0	0	0	1	1	5.5
ROW 4990	N/A	N/A	2	0	0	1	0	0	0	1	1	5.5
ROW 5032	N/A	N/A	2	0	0	1	0	0	0	1	1	5.5
ROW 5115	N/A	N/A	2	0	0	1	0	0	0	1	1	5.5
ROW 6133	N/A	N/A	2	0	0	1	0	0	0	1	1	5.5
ROW 6152	N/A	N/A	2	0	0	1	0	0	0	1	1	5.5
ROW 6455	N/A	N/A	2	0	0	1	0	0	0	1	1	5.5
ROW 6461	N/A	N/A	2	0	0	1	0	0	0	1	1	5.5
ROW 6605	N/A	N/A	2	0	0	1	0	0	0	1	1	5.5
ROW 665	N/A	N/A	2	0	0	1	0	0	0	1	1	5.5
ROW 6653	N/A	N/A	2	0	0	1	0	0	0	1	1	5.5
ROW 6760	N/A	N/A	2	0	0	1	0	0	0	1	1	5.5
ROW 681	N/A	N/A	2	0	0	1	0	0	0	1	1	5.5
ROW 7078	N/A	N/A	2	0	0	1	0	0	0	1	1	5.5
ROW 7226	N/A	N/A	2	0	0	1	0	0	0	1	1	5.5
ROW 7579	N/A	N/A	2	0	0	1	0	0	0	1	1	5.5
ROW 7689	N/A	N/A	2	0	0	1	0	0	0	1	1	5.5
ROW 7777	N/A	N/A	2	0	0	1	0	0	0	1	1	5.5
ROW 7846	N/A	N/A	2	0	0	1	0	0	0	1	1	5.5
ROW 8009	N/A	N/A	2	0	0	1	0	0	0	1	1	5.5
ROW 8309	N/A	N/A	2	0	0	1	0	0	0	1	1	5.5
ROW 8384	N/A	N/A	2	0	0	1	0	0	0	1	1	5.5
ROW 8390	N/A	N/A	2	0	0	1	0	0	0	1	1	5.5
ROW 8487	N/A	N/A	2	0	0	1	0	0	0	1	1	5.5
ROW 8631	N/A	N/A	2	0	0	1	0	0	0	1	1	5.5
ROW 8698	N/A	N/A	2	0	0	1	0	0	0	1	1	5.5
ROW 8700	N/A	N/A	2	0	0	1	0	0	0	1	1	5.5
ROW 8775	N/A	N/A	2	0	0	1	0	0	0	1	1	5.5
ROW 8776	N/A	N/A	2	0	0	1	0	0	0	1	1	5.5
ROW 9230	N/A	N/A	2	0	0	1	0	0	0	1	1	5.5
ROW 9258	N/A	N/A	2	0	0	1	0	0	0	1	1	5.5
ROW 9357	N/A	N/A	2	0	0	1	0	0	0	1	1	5.5
ROW 9359	N/A	N/A	2	0	0	1	0	0	0	1	1	5.5
ROW 9362	N/A	N/A	2	0	0	1	0	0	0	1	1	5.5
ROW 9393	N/A	N/A	2	0	0	1	0	0	0	1	1	5.5
ROW 9485	N/A	N/A	2	0	0	1	0	0	0	1	1	5.5
ROW 9579	N/A	N/A	2	0	0	1	0	0	0	1	1	5.5
ROW 9585	N/A	N/A	2	0	0	1	0	0	0	1	1	5.5
ROW 9681	N/A	N/A	2	0	0	1	0	0	0	1	1	5.5
ROW 9707	N/A	N/A	2	0	0	1	0	0	0	1	1	5.5
ROW 9940	N/A	N/A	2	0	0	1	0	0	0	1	1	5.5
Parcel 267227	N/A	0	2	0	0	1	0	0	0	1	1	5
Parcel 268738	N/A	0	2	0	0	1	0	0	0	1	1	5
Parcel 269612	N/A	0	2	0	0	1	0	0	0	1	1	5
Parcel 273993	N/A	0	2	0	0	1	0	0	0	1	1	5
Parcel 274877	N/A	0	2	0	0	1	0	0	0	1	1	5
Parcel 275152	N/A	0	2	0	0	1	0	0	0	1	1	5
Parcel 275514	N/A	0	2	0	0	1	0	0	0	1	1	5
Parcel 276035	N/A	0	2	0	0	1	0	0	0	1	1	5
Parcel 276403	N/A	0	2	0	0	1	0	0	0	1	1	5
Parcel 276954	N/A	0	2	0	0	1	0	0	0	1	1	5
Parcel 277770	N/A	0	2	0	0	1	0	0	0	1	1	5
Parcel 277992	N/A	0	2	0	0	1	0	0	0	1	1	5
Parcel 278325	N/A	0	2	0	0	1	0	0	0	1	1	5
Parcel 279171	N/A	0	2	0	0	1	0	0	0	1	1	5
Parcel 280436	N/A	0	2	0	0	1	0	0	0	1	1	5
Parcel 280477	N/A	0	2	0	0	1	0	0	0	1	1	5
Parcel 280967	N/A	0	2	0	0	1	0	0	0	1	1	5
Parcel 282891	N/A	0	2	0	0	1	0	0	0	1	1	5
Parcel 282892	N/A	0	2	0	0	1	0	0	0	1	1	5
Parcel 283591	N/A	0	2	0	0	1	0	0	0	1	1	5
Parcel 285027	N/A	0	2	0	0	1	0	0	0	1	1	5
Parcel 287905	N/A	0	2	0	0	1	0	0	0	1	1	5
Parcel 288331	N/A	0	2	0	0	1	0	0	0	1	1	5
Parcel 289228	N/A	0	2	0	0	1	0	0	0	1	1	5
Parcel 289442	N/A	0	2	0	0	1	0	0	0	1	1	5
Parcel 290031	N/A	0	2	0	0	1	0	0	0	1	1	5
Parcel 294288	N/A	0	2	0	0	1	0	0	0	1	1	5
Parcel 267944	N/A	0	1	0	0	1	0	0	0	1	1	4
Parcel 98090	N/A	0	0	0	0	1	0	0	0	1	1	3

CLAYTON

Municipal contact for information about the project list:

Laura Hoffmeister lhoffmeister@ci.clayton.ca.us

db_index	Project Name	Stakeholder	Project Type	Jurisdiction	Planning Unit	Watershed	APN	Owner	Street Name	Size	Slope	Infiltration	Yield Class	Removes Pollutant Loads	Augments Water Supply	Provides Flood Control	Reestablishes Natural Drainage	Develops Open Space	Community	Total Score
Parcel_282242	N/A	N/A	Regional Opportunity	Clayton	Central	2.6 Mt. Diablo Creek	119015007	CLAYTON REDEVELOPMENT AGENCY	N/A	1	2	1	0.5	3	1	1	1	1	1	12.5
Parcel_282769	N/A	N/A	Regional Opportunity	Clayton	Central	2.6 Mt. Diablo Creek	118560010	CLAYTON CITY OF	N/A	1	2	1	0.5	3	1	1	1	1	1	12.5
Parcel_280473	N/A	N/A	Regional Opportunity	Clayton	Central	2.6 Mt. Diablo Creek	119553005	CLAYTON CITY OF	N/A	1	2	1	0	3	1	1	1	1	1	12
Parcel_289540	N/A	N/A	Regional Opportunity	Clayton	Central	2.6 Mt. Diablo Creek	118110005	CONTRA COSTA WATER DISTRICT	N/A	0	2	1	1	3	1	1	1	1	1	12
ROW_10046	N/A	N/A	ROW Opportunity	Clayton	Central	2.6 Mt. Diablo Creek	N/A	N/A	KENSTON CT	N/A	2	1	1	2	1	1	1	1	1	12
ROW_10047	N/A	N/A	ROW Opportunity	Clayton	Central	2.6 Mt. Diablo Creek	N/A	N/A	KENSTON DR	N/A	2	1	1	2	1	1	1	1	1	12
ROW_12463	N/A	N/A	ROW Opportunity	Clayton	Central	2.6 Mt. Diablo Creek	N/A	N/A	MICHIGAN BLVD	N/A	2	1	1	2	1	1	1	1	1	12
ROW_12936	N/A	N/A	ROW Opportunity	Clayton	Central	2.6 Mt. Diablo Creek	N/A	N/A	MORNINGSIDE DR	N/A	2	1	1	2	1	1	1	1	1	12
ROW_13012	N/A	N/A	ROW Opportunity	Clayton	Central	2.6 Mt. Diablo Creek	N/A	N/A	MOUNT SHASTA PL	N/A	2	1	1	2	1	1	1	1	1	12
ROW_1309	N/A	N/A	ROW Opportunity	Clayton	Central	2.6 Mt. Diablo Creek	N/A	N/A	ATCHINSON STAGE CT	N/A	2	1	1	2	1	1	1	1	1	12
ROW_13217	N/A	N/A	ROW Opportunity	Clayton	Central	2.6 Mt. Diablo Creek	N/A	N/A	N LYDIA LN	N/A	2	1	1	2	1	1	1	1	1	12
ROW_13231	N/A	N/A	ROW Opportunity	Clayton	Central	2.6 Mt. Diablo Creek	N/A	N/A	N MORRIS ST	N/A	2	1	1	2	1	1	1	1	1	12
ROW_13450	N/A	N/A	ROW Opportunity	Clayton	Central	2.6 Mt. Diablo Creek	N/A	N/A	NEWMAN CT	N/A	2	1	1	2	1	1	1	1	1	12
ROW_13648	N/A	N/A	ROW Opportunity	Clayton	Central	2.6 Mt. Diablo Creek	N/A	N/A	O'HARA CT	N/A	2	1	1	2	1	1	1	1	1	12
ROW_14345	N/A	N/A	ROW Opportunity	Clayton	Central	2.6 Mt. Diablo Creek	N/A	N/A	PANADERO CT	N/A	2	1	1	2	1	1	1	1	1	12
ROW_14840	N/A	N/A	ROW Opportunity	Clayton	Central	2.6 Mt. Diablo Creek	N/A	N/A	PINE HOLLOW CT	N/A	2	1	1	2	1	1	1	1	1	12
ROW_14841	N/A	N/A	ROW Opportunity	Clayton	Central	2.6 Mt. Diablo Creek	N/A	N/A	PINE HOLLOW RD	N/A	2	1	1	2	1	1	1	1	1	12
ROW_15461	N/A	N/A	ROW Opportunity	Clayton	Central	2.6 Mt. Diablo Creek	N/A	N/A	RACHEL RANCH CT	N/A	2	1	1	2	1	1	1	1	1	12
ROW_15703	N/A	N/A	ROW Opportunity	Clayton	Central	2.6 Mt. Diablo Creek	N/A	N/A	REDONDO CT	N/A	2	1	1	2	1	1	1	1	1	12
ROW_1621	N/A	N/A	ROW Opportunity	Clayton	Central	2.6 Mt. Diablo Creek	N/A	N/A	BARCELONA WAY	N/A	2	1	1	2	1	1	1	1	1	12
ROW_16576	N/A	N/A	ROW Opportunity	Clayton	Central	2.6 Mt. Diablo Creek	N/A	N/A	S BROOK DR	N/A	2	1	1	2	1	1	1	1	1	12
ROW_17565	N/A	N/A	ROW Opportunity	Clayton	Central	2.6 Mt. Diablo Creek	N/A	N/A	SHASTA CT	N/A	2	1	1	2	1	1	1	1	1	12
ROW_18116	N/A	N/A	ROW Opportunity	Clayton	Central	2.6 Mt. Diablo Creek	N/A	N/A	SOUTHBROOK DR	N/A	2	1	1	2	1	1	1	1	1	12
ROW_18117	N/A	N/A	ROW Opportunity	Clayton	Central	2.6 Mt. Diablo Creek	N/A	N/A	SOUTHBROOK DR	N/A	2	1	1	2	1	1	1	1	1	12
ROW_18118	N/A	N/A	ROW Opportunity	Clayton	Central	2.6 Mt. Diablo Creek	N/A	N/A	SOUTHBROOK DR	N/A	2	1	1	2	1	1	1	1	1	12
ROW_18119	N/A	N/A	ROW Opportunity	Clayton	Central	2.6 Mt. Diablo Creek	N/A	N/A	SOUTHBROOK PL	N/A	2	1	1	2	1	1	1	1	1	12
ROW_19127	N/A	N/A	ROW Opportunity	Clayton	Central	2.6 Mt. Diablo Creek	N/A	N/A	TARA CT	N/A	2	1	1	2	1	1	1	1	1	12
ROW_19128	N/A	N/A	ROW Opportunity	Clayton	Central	2.6 Mt. Diablo Creek	N/A	N/A	TARA DR	N/A	2	1	1	2	1	1	1	1	1	12
ROW_19397	N/A	N/A	ROW Opportunity	Clayton	Central	2.6 Mt. Diablo Creek	N/A	N/A	TIFFIN DR	N/A	2	1	1	2	1	1	1	1	1	12
ROW_20969	N/A	N/A	ROW Opportunity	Clayton	Central	2.6 Mt. Diablo Creek	N/A	N/A	WHITT CT	N/A	2	1	1	2	1	1	1	1	1	12
ROW_2183	N/A	N/A	ROW Opportunity	Clayton	Central	2.6 Mt. Diablo Creek	N/A	N/A	BLACK POINT CT	N/A	2	1	1	2	1	1	1	1	1	12
ROW_2184	N/A	N/A	ROW Opportunity	Clayton	Central	2.6 Mt. Diablo Creek	N/A	N/A	BLACK POINT PL	N/A	2	1	1	2	1	1	1	1	1	12
ROW_3465	N/A	N/A	ROW Opportunity	Clayton	Central	2.6 Mt. Diablo Creek	N/A	N/A	CARDINET DR	N/A	2	1	1	2	1	1	1	1	1	12
ROW_3567	N/A	N/A	ROW Opportunity	Clayton	Central	2.6 Mt. Diablo Creek	N/A	N/A	CAROLINA DR	N/A	2	1	1	2	1	1	1	1	1	12
ROW_3665	N/A	N/A	ROW Opportunity	Clayton	Central	2.6 Mt. Diablo Creek	N/A	N/A	CASEY GLEN CT	N/A	2	1	1	2	1	1	1	1	1	12
ROW_3773	N/A	N/A	ROW Opportunity	Clayton	Central	2.6 Mt. Diablo Creek	N/A	N/A	CAULFIELD DR	N/A	2	1	1	2	1	1	1	1	1	12
ROW_5763	N/A	N/A	ROW Opportunity	Clayton	Central	2.6 Mt. Diablo Creek	N/A	N/A	DIABLO CREEK PL	N/A	2	1	1	2	1	1	1	1	1	12
ROW_595	N/A	N/A	ROW Opportunity	Clayton	Central	2.6 Mt. Diablo Creek	N/A	N/A	ALEXANDER PL	N/A	2	1	1	2	1	1	1	1	1	12
ROW_8702	N/A	N/A	ROW Opportunity	Clayton	Central	2.6 Mt. Diablo Creek	N/A	N/A	HAVILAND CT	N/A	2	1	1	2	1	1	1	1	1	12
ROW_8703	N/A	N/A	ROW Opportunity	Clayton	Central	2.6 Mt. Diablo Creek	N/A	N/A	HAVILAND PL	N/A	2	1	1	2	1	1	1	1	1	12
ROW_9002	N/A	N/A	ROW Opportunity	Clayton	Central	2.6 Mt. Diablo Creek	N/A	N/A	HIGH ST	N/A	2	1	1	2	1	1	1	1	1	12
ROW_12631	N/A	N/A	ROW Opportunity	Clayton	Central	2.6 Mt. Diablo Creek	N/A	N/A	MITCHELL CANYON LN	N/A	2	1	0.5	2	1	1	1	1	1	12
ROW_8337	N/A	N/A	ROW Opportunity	Clayton	Central	2.6 Mt. Diablo Creek	N/A	N/A	GREYSTONE LN	N/A	2	1	0.5	2	1	1	1	1	1	12
Parcel_277435	N/A	N/A	Regional Opportunity	Clayton	Central	2.6 Mt. Diablo Creek	119471001	CLAYTON CITY OF	N/A	0	2	1	0.5	3	1	1	1	1	1	11.5
Parcel_288644	N/A	N/A	Regional Opportunity	Clayton	Central	2.6 Mt. Diablo Creek	118212011	CLAYTON CITY OF	N/A	0	2	1	0.5	3	1	1	1	1	1	11.5
Parcel_289203	N/A	N/A	Regional Opportunity	Clayton	Central	2.6 Mt. Diablo Creek	118310027	CLAYTON CITY OF	N/A	1	1	1	0.5	3	1	1	1	1	1	11.5
ROW_11438	N/A	N/A	ROW Opportunity	Clayton	Central	2.6 Mt. Diablo Creek	N/A	N/A	LYDIA LN	N/A	2	1	0.5	2	1	1	1	1	1	11.5
ROW_16758	N/A	N/A	ROW Opportunity	Clayton	Central	2.6 Mt. Diablo Creek	N/A	N/A	SALAZAR CT	N/A	2	1	0	2	1	1	1	1	1	11.5
Parcel_277421	N/A	N/A	Parcel-Based Opportunity	Clayton	Central	2.6 Mt. Diablo Creek	119472014	CLAYTON CITY OF	N/A	2	1	1	0	2	1	1	1	1	1	11
Parcel_281261	N/A	N/A	Regional Opportunity	Clayton	Central	2.6 Mt. Diablo Creek	119620055	CLAYTON CITY OF	N/A	1	1	1	0	3	1	1	1	1	1	11
Parcel_281569	N/A	N/A	Parcel-Based Opportunity	Clayton	Central	2.6 Mt. Diablo Creek	119050034	CLAYTON CITY OF	N/A	0	2	1	1	2	1	1	1	1	1	11
Parcel_282509	N/A	N/A	Parcel-Based Opportunity	Clayton	Central	2.6 Mt. Diablo Creek	119011004	CLAYTON CITY OF	N/A	0	2	1	1	2	1	1	1	1	1	11
Parcel_282513	N/A	N/A	Parcel-Based Opportunity	Clayton	Central	2.6 Mt. Diablo Creek	119011002	CLAYTON CITY OF	N/A	0	2	1	1	2	1	1	1	1	1	11
Parcel_283664	N/A	N/A	Parcel-Based Opportunity	Clayton	Central	2.6 Mt. Diablo Creek	118370006	CLAYTON CITY OF	N/A	2	1	1	0	2	1	1	1	1	1	11
ROW_10714	N/A	N/A	ROW Opportunity	Clayton	Central	2.6 Mt. Diablo Creek	N/A	N/A	LASSEN CT	N/A	1	1	1	2	1	1	1	1	1	11
ROW_11437	N/A	N/A	ROW Opportunity	Clayton	Central	2.6 Mt. Diablo Creek	N/A	N/A	LYDIA LN	N/A	1	1	1	2	1	1	1	1	1	11
ROW_11618	N/A	N/A	ROW Opportunity	Clayton	Central	2.6 Mt. Diablo Creek	N/A	N/A	MAIN ST	N/A	1	1	1	2	1	1	1	1	1	11
ROW_11923	N/A	N/A	ROW Opportunity	Clayton	Central	2.6 Mt. Diablo Creek	N/A	N/A	MARQUETTE CT	N/A	1	1	1	2	1	1	1	1	1	11
ROW_12370	N/A	N/A	ROW Opportunity	Clayton	Central	2.6 Mt. Diablo Creek	N/A	N/A	MEREDITH CT	N/A	2	1	0	2	1	1	1	1	1	11
ROW_12607	N/A	N/A	ROW Opportunity	Clayton	Central	2.6 Mt. Diablo Creek	N/A	N/A	MIRANGO CT	N/A	1	1	1	2	1	1	1	1	1	11
ROW_12629	N/A	N/A	ROW Opportunity	Clayton	Central	2.6 Mt. Diablo Creek	N/A	N/A	MITCHELL CANYON CT	N/A	1	1	1	2	1	1	1	1	1	11
ROW_12947	N/A	N/A	ROW Opportunity	Clayton	Central	2.6 Mt. Diablo Creek	N/A	N/A	MORRIS ST	N/A	1	1	1	2	1	1	1	1	1	11
ROW_12971	N/A	N/A	ROW Opportunity	Clayton	Central	2.6 Mt. Diablo Creek	N/A	N/A	MOUNT ALPINE CT	N/A	1	1	1	2	1	1	1	1	1	11
ROW_12977	N/A	N/A	ROW Opportunity	Clayton	Central	2.6 Mt. Diablo Creek	N/A	N/A	MOUNT DELL DR	N/A	1	1	1	2	1	1	1	1	1	11
ROW_12987	N/A	N/A	ROW Opportunity	Clayton	Central	2.6 Mt. Diablo Creek	N/A	N/A	MOUNT ETNA DR	N/A	1	1	1	2	1	1	1	1	1	11
ROW_12990	N/A	N/A	ROW Opportunity	Clayton	Central	2.6 Mt. Diablo Creek	N/A	N/A	MOUNT HAMILTON CT	N/A	1	1	1	2	1	1	1	1	1	11
ROW_12997	N/A	N/A	ROW Opportunity	Clayton	Central	2.6 Mt. Diablo Creek	N/A	N/A	MOUNT LEE PL	N/A	1	1	1	2	1	1	1	1	1	11
ROW_12998	N/A	N/A	ROW Opportunity	Clayton	Central	2.6 Mt. Diablo Creek	N/A	N/A	MOUNT MCKINLEY CT	N/A	1	1	1	2	1	1	1	1	1	11
ROW_13001	N/A	N/A	ROW Opportunity	Clayton	Central	2.6 Mt. Diablo Creek	N/A	N/A	MOUNT OLYMPUS PL	N/A	1	1	1	2	1	1	1	1	1	11
ROW_13004	N/A	N/A	ROW Opportunity	Clayton	Central	2.6 Mt. Diablo Creek	N/A	N/A	MOUNT RAINIER CT	N/A	1	1	1	2	1	1	1	1	1	11
ROW_13005	N/A	N/A	ROW Opportunity	Clayton	Central	2.6 Mt. Diablo Creek	N/A	N/A	MOUNT RUSHMORE PL	N/A	1	1	1	2	1	1	1	1	1	11
ROW_13006	N/A	N/A	ROW Opportunity	Clayton	Central	2.6 Mt. Diablo Creek	N/A	N/A	MOUNT RUSHMORE PL	N/A	1	1	1	2	1	1	1	1	1	11
ROW_13007	N/A	N/A	ROW Opportunity	Clayton	Central	2.6 Mt. Diablo Creek	N/A	N/A	MOUNT RUSHMORE PL	N/A	1	1	1	2	1	1	1	1	1	11
ROW_13008	N/A	N/A	ROW Opportunity	Clayton	Central	2.6 Mt. Diablo Creek	N/A	N/A	MOUNT SCOTT CT	N/A	1	1	1	2	1	1	1	1	1	11
ROW_13011	N/A	N/A	ROW Opportunity	Clayton	Central	2.6 Mt. Diablo Creek	N/A	N/A	MOUNT SHASTA CT	N/A	1	1	1	2	1	1	1	1	1	11
ROW_13021	N/A	N/A	ROW Opportunity	Clayton	Central	2.6 Mt. Diablo Creek	N/A	N/A	MOUNT TAMALPAIS CT	N/A	1	1	1	2	1	1	1	1	1	11
ROW_13022	N/A	N/A	ROW Opportunity	Clayton	Central	2.6 Mt. Diablo Creek	N/A	N/A	MOUNT TAMALPAIS DR	N/A	1	1	1	2	1	1	1	1	1	11
ROW_13024	N/A	N/A	ROW Opportunity	Clayton	Central	2.6 Mt. Diablo Creek	N/A	N/A	MOUNT TAMALPAIS PL	N/A	1	1	1	2	1	1	1	1	1	11
ROW_13026	N/A	N/A	ROW Opportunity	Clayton	Central	2.6 Mt. Diablo Creek	N/A	N/A	MOUNT TETON PL	N/A	1	1	1	2	1	1	1	1	1	11
ROW_13028	N/A	N/A	ROW Opportunity	Clayton	Central	2.6 Mt. Diablo Creek	N/A	N/A	MOUNT VERNON DR	N/A	1	1	1	2	1	1	1			

db_index	Project Name	Stakeholder	Project Type	Jurisdiction	Planning Unit	Watershed	APN	Owner	Street Name	Size	Slope	Infiltration	Yield Class	Removes Pollutant Loads	Augments Water Supply	Provides Flood Control	Reestablishes Natural Drainage	Develops Open Space	Community	Total Score
ROW_14384	N/A	N/A	ROW Opportunity	Clayton	Central	2.6 Mt. Diablo Creek	N/A	N/A	PARDI LN	N/A	1	1	1	2	1	1	1	1	1	11
ROW_15838	N/A	N/A	ROW Opportunity	Clayton	Central	2.6 Mt. Diablo Creek	N/A	N/A	RHINE CT	N/A	1	1	1	2	1	1	1	1	1	11
ROW_1623	N/A	N/A	ROW Opportunity	Clayton	Central	2.6 Mt. Diablo Creek	N/A	N/A	BARCELONA WAY	N/A	1	1	1	2	1	1	1	1	1	11
ROW_1624	N/A	N/A	ROW Opportunity	Clayton	Central	2.6 Mt. Diablo Creek	N/A	N/A	BARCELONA WAY	N/A	1	1	1	2	1	1	1	1	1	11
ROW_16308	N/A	N/A	ROW Opportunity	Clayton	Central	2.6 Mt. Diablo Creek	N/A	N/A	ROUNDHILL PL	N/A	1	1	1	2	1	1	1	1	1	11
ROW_17372	N/A	N/A	ROW Opportunity	Clayton	Central	2.6 Mt. Diablo Creek	N/A	N/A	SEMILLON CIR	N/A	2	1	0	2	1	1	1	1	1	11
ROW_19396	N/A	N/A	ROW Opportunity	Clayton	Central	2.6 Mt. Diablo Creek	N/A	N/A	TIFFIN CT	N/A	1	1	1	2	1	1	1	1	1	11
ROW_20033	N/A	N/A	ROW Opportunity	Clayton	Central	2.6 Mt. Diablo Creek	N/A	N/A	VERNA WAY	N/A	1	1	1	2	1	1	1	1	1	11
ROW_20034	N/A	N/A	ROW Opportunity	Clayton	Central	2.6 Mt. Diablo Creek	N/A	N/A	VERNA WAY	N/A	1	1	1	2	1	1	1	1	1	11
ROW_20474	N/A	N/A	ROW Opportunity	Clayton	Central	2.6 Mt. Diablo Creek	N/A	N/A	W MYRICK CT	N/A	2	1	0	2	1	1	1	1	1	11
ROW_2053	N/A	N/A	ROW Opportunity	Clayton	Central	2.6 Mt. Diablo Creek	N/A	N/A	BETTENCOURT DR	N/A	1	1	1	2	1	1	1	1	1	11
ROW_20547	N/A	N/A	ROW Opportunity	Clayton	Central	2.6 Mt. Diablo Creek	N/A	N/A	WALLACE DR	N/A	1	1	1	2	1	1	1	1	1	11
ROW_20728	N/A	N/A	ROW Opportunity	Clayton	Central	2.6 Mt. Diablo Creek	N/A	N/A	WEATHERLY DR	N/A	1	1	1	2	1	1	1	1	1	11
ROW_20810	N/A	N/A	ROW Opportunity	Clayton	Central	2.6 Mt. Diablo Creek	N/A	N/A	WESTBROOK CT	N/A	1	1	1	2	1	1	1	1	1	11
ROW_20982	N/A	N/A	ROW Opportunity	Clayton	Central	2.6 Mt. Diablo Creek	N/A	N/A	WIDMAR CT	N/A	1	1	1	2	1	1	1	1	1	11
ROW_20984	N/A	N/A	ROW Opportunity	Clayton	Central	2.6 Mt. Diablo Creek	N/A	N/A	WIDMAR PL	N/A	1	1	1	2	1	1	1	1	1	11
ROW_21461	N/A	N/A	ROW Opportunity	Clayton	Central	2.6 Mt. Diablo Creek	N/A	N/A	XAVIER PL	N/A	1	1	1	2	1	1	1	1	1	11
ROW_21521	N/A	N/A	ROW Opportunity	Clayton	Central	2.6 Mt. Diablo Creek	N/A	N/A	YOSEMITE CIR	N/A	1	1	1	2	1	1	1	1	1	11
ROW_21522	N/A	N/A	ROW Opportunity	Clayton	Central	2.6 Mt. Diablo Creek	N/A	N/A	YOSEMITE CT	N/A	1	1	1	2	1	1	1	1	1	11
ROW_21575	N/A	N/A	ROW Opportunity	Clayton	Central	2.6 Mt. Diablo Creek	N/A	N/A	ZINFANDEL CIR	N/A	2	1	0	2	1	1	1	1	1	11
ROW_3097	N/A	N/A	ROW Opportunity	Clayton	Central	2.6 Mt. Diablo Creek	N/A	N/A	CALISTOGA WAY	N/A	1	1	1	2	1	1	1	1	1	11
ROW_3425	N/A	N/A	ROW Opportunity	Clayton	Central	2.6 Mt. Diablo Creek	N/A	N/A	CAPISTRANO CT	N/A	1	1	1	2	1	1	1	1	1	11
ROW_3640	N/A	N/A	ROW Opportunity	Clayton	Central	2.6 Mt. Diablo Creek	N/A	N/A	CASA VERDE PL	N/A	1	1	1	2	1	1	1	1	1	11
ROW_4352	N/A	N/A	ROW Opportunity	Clayton	Central	2.6 Mt. Diablo Creek	N/A	N/A	CLAYTON VIEW LN	N/A	1	1	1	2	1	1	1	1	1	11
ROW_4389	N/A	N/A	ROW Opportunity	Clayton	Central	2.6 Mt. Diablo Creek	N/A	N/A	CLIFFORD CT	N/A	2	1	0	2	1	1	1	1	1	11
ROW_4769	N/A	N/A	ROW Opportunity	Clayton	Central	2.6 Mt. Diablo Creek	N/A	N/A	CORONADO CT	N/A	1	1	1	2	1	1	1	1	1	11
ROW_5621	N/A	N/A	ROW Opportunity	Clayton	Central	2.6 Mt. Diablo Creek	N/A	N/A	DEL TRIGO	N/A	1	1	1	2	1	1	1	1	1	11
ROW_5762	N/A	N/A	ROW Opportunity	Clayton	Central	2.6 Mt. Diablo Creek	N/A	N/A	DIABLO CREEK CT	N/A	1	1	1	2	1	1	1	1	1	11
ROW_5783	N/A	N/A	ROW Opportunity	Clayton	Central	2.6 Mt. Diablo Creek	N/A	N/A	DIABLO ST	N/A	1	1	1	2	1	1	1	1	1	11
ROW_6352	N/A	N/A	ROW Opportunity	Clayton	Central	2.6 Mt. Diablo Creek	N/A	N/A	EASTBROOK CT	N/A	1	1	1	2	1	1	1	1	1	11
ROW_6381	N/A	N/A	ROW Opportunity	Clayton	Central	2.6 Mt. Diablo Creek	N/A	N/A	EBERHARDT CT	N/A	2	1	0	2	1	1	1	1	1	11
ROW_6475	N/A	N/A	ROW Opportunity	Clayton	Central	2.6 Mt. Diablo Creek	N/A	N/A	EL CAMINO DR	N/A	1	1	1	2	1	1	1	1	1	11
ROW_6557	N/A	N/A	ROW Opportunity	Clayton	Central	2.6 Mt. Diablo Creek	N/A	N/A	EL PORTAL CT	N/A	1	1	1	2	1	1	1	1	1	11
ROW_7299	N/A	N/A	ROW Opportunity	Clayton	Central	2.6 Mt. Diablo Creek	N/A	N/A	FLEMING CT	N/A	1	1	1	2	1	1	1	1	1	11
ROW_7300	N/A	N/A	ROW Opportunity	Clayton	Central	2.6 Mt. Diablo Creek	N/A	N/A	FLEMING DR	N/A	1	1	1	2	1	1	1	1	1	11
ROW_7434	N/A	N/A	ROW Opportunity	Clayton	Central	2.6 Mt. Diablo Creek	N/A	N/A	FOUR OAKS LN	N/A	1	1	1	2	1	1	1	1	1	11
ROW_7654	N/A	N/A	ROW Opportunity	Clayton	Central	2.6 Mt. Diablo Creek	N/A	N/A	GAMAY DR	N/A	2	1	0	2	1	1	1	1	1	11
ROW_7818	N/A	N/A	ROW Opportunity	Clayton	Central	2.6 Mt. Diablo Creek	N/A	N/A	GIBSON LN	N/A	1	1	1	2	1	1	1	1	1	11
ROW_8010	N/A	N/A	ROW Opportunity	Clayton	Central	2.6 Mt. Diablo Creek	N/A	N/A	GOETHALS CT	N/A	1	1	1	2	1	1	1	1	1	11
ROW_8921	N/A	N/A	ROW Opportunity	Clayton	Central	2.6 Mt. Diablo Creek	N/A	N/A	HERITAGE TRL	N/A	2	1	0	2	1	1	1	1	1	11
ROW_8945	N/A	N/A	ROW Opportunity	Clayton	Central	2.6 Mt. Diablo Creek	N/A	N/A	HERRIMAN CT	N/A	1	1	1	2	1	1	1	1	1	11
ROW_8946	N/A	N/A	ROW Opportunity	Clayton	Central	2.6 Mt. Diablo Creek	N/A	N/A	HERRIMAN DR	N/A	1	1	1	2	1	1	1	1	1	11
ROW_9369	N/A	N/A	ROW Opportunity	Clayton	Central	2.6 Mt. Diablo Creek	N/A	N/A	HURD PL	N/A	1	1	1	2	1	1	1	1	1	11
ROW_9687	N/A	N/A	ROW Opportunity	Clayton	Central	2.6 Mt. Diablo Creek	N/A	N/A	JEFFERY RANCH CT	N/A	1	1	1	2	1	1	1	1	1	11
Parcel_282325	N/A	N/A	Regional Opportunity	Clayton	Central	2.6 Mt. Diablo Creek	119060008	MT DIABLO UNIFIED SCHOOL DIST	N/A	1	0	1	0.5	3	1	1	1	1	1	10.5
Parcel_283215	N/A	N/A	Parcel-Based Opportunity	Clayton	Central	2.6 Mt. Diablo Creek	119060008	MT DIABLO UNIFIED SCHOOL DIST	N/A	2	0	1	0.5	2	1	1	1	1	1	10.5
Parcel_283666	N/A	N/A	Parcel-Based Opportunity	Clayton	Central	2.6 Mt. Diablo Creek	118370041	CLAYTON CITY OF	N/A	2	0	1	0.5	2	1	1	1	1	1	10.5
ROW_11934	N/A	N/A	ROW Opportunity	Clayton	Central	2.6 Mt. Diablo Creek	N/A	N/A	MARSH CREEK RD	N/A	1	1	0.5	2	1	1	1	1	1	10.5
ROW_12643	N/A	N/A	ROW Opportunity	Clayton	Central	2.6 Mt. Diablo Creek	N/A	N/A	MMAIN ST	N/A	1	1	0.5	2	1	1	1	1	1	10.5
ROW_18621	N/A	N/A	ROW Opportunity	Clayton	Central	2.6 Mt. Diablo Creek	N/A	N/A	STRANAHAN CIR	N/A	1	1	0.5	2	1	1	1	1	1	10.5
ROW_2173	N/A	N/A	ROW Opportunity	Clayton	Central	2.6 Mt. Diablo Creek	N/A	N/A	BLACK DIAMOND WAY	N/A	1	1	0.5	2	1	1	1	1	1	10.5
ROW_3872	N/A	N/A	ROW Opportunity	Clayton	Central	2.6 Mt. Diablo Creek	N/A	N/A	CENTER ST	N/A	1	1	0.5	2	1	1	1	1	1	10.5
ROW_4620	N/A	N/A	ROW Opportunity	Clayton	Central	2.6 Mt. Diablo Creek	N/A	N/A	CONCORD BLVD	N/A	1	1	0.5	2	1	1	1	1	1	10.5
ROW_6521	N/A	N/A	ROW Opportunity	Clayton	Central	2.6 Mt. Diablo Creek	N/A	N/A	EL MOLINO DR	N/A	1	1	0.5	2	1	1	1	1	1	10.5
Parcel_276284	N/A	N/A	Regional Opportunity	Clayton	Central	2.6 Mt. Diablo Creek	118520008	CLAYTON CITY OF	N/A	0	1	1	0	3	1	1	1	1	1	10
Parcel_279844	N/A	N/A	Regional Opportunity	Clayton	Central	2.6 Mt. Diablo Creek	119591017	CLAYTON CITY OF	N/A	1	0	1	0	3	1	1	1	1	1	10
Parcel_281779	N/A	N/A	Parcel-Based Opportunity	Clayton	Central	2.6 Mt. Diablo Creek	119016009	CLAYTON CITY OF	N/A	0	1	1	1	2	1	1	1	1	1	10
Parcel_281780	N/A	N/A	Parcel-Based Opportunity	Clayton	Central	2.6 Mt. Diablo Creek	119016008	CLAYTON CITY OF	N/A	0	1	1	1	2	1	1	1	1	1	10
Parcel_281782	N/A	N/A	Parcel-Based Opportunity	Clayton	Central	2.6 Mt. Diablo Creek	119050009	CLAYTON CITY OF	N/A	0	1	1	1	2	1	1	1	1	1	10
Parcel_282993	N/A	N/A	Regional Opportunity	Clayton	Central	2.6 Mt. Diablo Creek	118560018	CCC FIRE PROTECTION DISTRICT	N/A	1	0	1	0	3	1	1	1	1	1	10
Parcel_293844	N/A	N/A	Parcel-Based Opportunity	Clayton	Central	2.6 Mt. Diablo Creek	118031030	CONTRA COSTA COUNTY	N/A	0	1	1	1	2	1	1	1	1	1	10
ROW_10324	N/A	N/A	ROW Opportunity	Clayton	Central	2.6 Mt. Diablo Creek	N/A	N/A	LA CANADA CT	N/A	1	1	0	2	1	1	1	1	1	10
ROW_10354	N/A	N/A	ROW Opportunity	Clayton	Central	2.6 Mt. Diablo Creek	N/A	N/A	LA ENCINAL	N/A	1	1	0	2	1	1	1	1	1	10
ROW_10367	N/A	N/A	ROW Opportunity	Clayton	Central	2.6 Mt. Diablo Creek	N/A	N/A	LA HONDA CT	N/A	1	1	0	2	1	1	1	1	1	10
ROW_11933	N/A	N/A	ROW Opportunity	Clayton	Central	2.6 Mt. Diablo Creek	N/A	N/A	MARSH CREEK CIR	N/A	1	1	0	2	1	1	1	1	1	10
ROW_1211	N/A	N/A	ROW Opportunity	Clayton	Central	2.6 Mt. Diablo Creek	N/A	N/A	ARROWHEAD TER	N/A	1	1	0	2	1	1	1	1	1	10
ROW_12645	N/A	N/A	ROW Opportunity	Clayton	Central	2.6 Mt. Diablo Creek	N/A	N/A	MOCCASIN CT	N/A	1	1	0	2	1	1	1	1	1	10
ROW_12985	N/A	N/A	ROW Opportunity	Clayton	Central	2.6 Mt. Diablo Creek	N/A	N/A	MOUNT EDEN PL	N/A	0	1	1	2	1	1	1	1	1	10
ROW_12986	N/A	N/A	ROW Opportunity	Clayton	Central	2.6 Mt. Diablo Creek	N/A	N/A	MOUNT EMORY CT	N/A	0	1	1	2	1	1	1	1	1	10
ROW_13025	N/A	N/A	ROW Opportunity	Clayton	Central	2.6 Mt. Diablo Creek	N/A	N/A	MOUNT TETON CT	N/A	0	1	1	2	1	1	1	1	1	10
ROW_13056	N/A	N/A	ROW Opportunity	Clayton	Central	2.6 Mt. Diablo Creek	N/A	N/A	MOUNTAIRE CIR	N/A	0	1	1	2	1	1	1	1	1	10
ROW_13060	N/A	N/A	ROW Opportunity	Clayton	Central	2.6 Mt. Diablo Creek	N/A	N/A	MOUNTAIRE PL	N/A	0	1	1	2	1	1	1	1	1	10
ROW_13177	N/A	N/A	ROW Opportunity	Clayton	Central	2.6 Mt. Diablo Creek	N/A	N/A	N ATCHINSON STAGE RD	N/A	0	1	1	2	1	1	1	1	1	10
ROW_13755	N/A	N/A	ROW Opportunity	Clayton	Central	2.6 Mt. Diablo Creek	N/A	N/A	OAK ST	N/A	1	1	0	2	1	1	1	1	1	10
ROW_13758	N/A	N/A	ROW Opportunity	Clayton	Central	2.6 Mt. Diablo Creek	N/A	N/A	OAK ST	N/A	0	1	1	2	1	1	1	1	1	10
ROW_13796	N/A	N/A	ROW Opportunity	Clayton	Central	2.6 Mt. Diablo Creek	N/A	N/A	OAKHURST DR	N/A	1	1	0	2	1	1	1	1	1	10
ROW_13799	N/A	N/A	ROW Opportunity	Clayton	Central	2.6 Mt. Diablo Creek	N/A	N/A	OAKHURST DR	N/A	1	1	0	2	1	1	1	1	1	10
ROW_13915	N/A	N/A	ROW Opportunity	Clayton	Central	2.6 Mt. Diablo Creek	N/A	N/A	OHMAN PL	N/A	0	1	1	2	1	1	1	1	1	10
ROW_15302	N/A	N/A	ROW Opportunity	Clayton	Central	2.6 Mt. Diablo Creek	N/A	N/A	PROSPECTOR PL	N/A	1	1	0	2	1	1	1	1	1	10
ROW_16166	N/A	N/A	ROW Opportunity	Clayton	Central	2.6 Mt. Diablo Creek	N/A	N/A	ROLEN CT	N/A	0	1	1	2	1	1	1	1	1	10
ROW_16302	N/A	N/A</																		

db_index	Project Name	Stakeholder	Project Type	Jurisdiction	Planning Unit	Watershed	APN	Owner	Street Name	Size	Slope	Infiltration	Yield Class	Removes Pollutant Loads	Augments Water Supply	Provides Flood Control	Reestablishes Natural Drainage	Develops Open Space	Community	Total Score
ROW_19697	N/A	N/A	ROW Opportunity	Clayton	Central	2.6 Mt. Diablo Creek	N/A	N/A	TULE CT	N/A	1	1	0	2	1	1	1	1	1	10
ROW_1986	N/A	N/A	ROW Opportunity	Clayton	Central	2.6 Mt. Diablo Creek	N/A	N/A	BERENDSEN CT	N/A	1	1	0	2	1	1	1	1	1	10
ROW_2090	N/A	N/A	ROW Opportunity	Clayton	Central	2.6 Mt. Diablo Creek	N/A	N/A	BIGELOW ST	N/A	1	1	0	2	1	1	1	1	1	10
ROW_21447	N/A	N/A	ROW Opportunity	Clayton	Central	2.6 Mt. Diablo Creek	N/A	N/A	WRIGHT CT	N/A	1	1	0	2	1	1	1	1	1	10
ROW_2266	N/A	N/A	ROW Opportunity	Clayton	Central	2.6 Mt. Diablo Creek	N/A	N/A	BLOCHING CIR	N/A	1	1	0	2	1	1	1	1	1	10
ROW_2634	N/A	N/A	ROW Opportunity	Clayton	Central	2.6 Mt. Diablo Creek	N/A	N/A	BRIDLEWOOD CT	N/A	1	1	0	2	1	1	1	1	1	10
ROW_2869	N/A	N/A	ROW Opportunity	Clayton	Central	2.6 Mt. Diablo Creek	N/A	N/A	BUCKEYE TER	N/A	1	1	0	2	1	1	1	1	1	10
ROW_3026	N/A	N/A	ROW Opportunity	Clayton	Central	2.6 Mt. Diablo Creek	N/A	N/A	CABARNET CT	N/A	1	1	0	2	1	1	1	1	1	10
ROW_3871	N/A	N/A	ROW Opportunity	Clayton	Central	2.6 Mt. Diablo Creek	N/A	N/A	CENTER ST	N/A	1	1	0	2	1	1	1	1	1	10
ROW_4005	N/A	N/A	ROW Opportunity	Clayton	Central	2.6 Mt. Diablo Creek	N/A	N/A	CHARDONNAY CIR	N/A	1	1	0	2	1	1	1	1	1	10
ROW_4116	N/A	N/A	ROW Opportunity	Clayton	Central	2.6 Mt. Diablo Creek	N/A	N/A	CHERT PL	N/A	1	1	0	2	1	1	1	1	1	10
ROW_4226	N/A	N/A	ROW Opportunity	Clayton	Central	2.6 Mt. Diablo Creek	N/A	N/A	CHUPCAN PL	N/A	1	1	0	2	1	1	1	1	1	10
ROW_4350	N/A	N/A	ROW Opportunity	Clayton	Central	2.6 Mt. Diablo Creek	N/A	N/A	CLAYTON VIEW LN	N/A	0	1	1	2	1	1	1	1	1	10
ROW_4541	N/A	N/A	ROW Opportunity	Clayton	Central	2.6 Mt. Diablo Creek	N/A	N/A	COLOMBARD CT	N/A	1	1	0	2	1	1	1	1	1	10
ROW_5774	N/A	N/A	ROW Opportunity	Clayton	Central	2.6 Mt. Diablo Creek	N/A	N/A	DIABLO PKWY	N/A	1	1	0	2	1	1	1	1	1	10
ROW_586	N/A	N/A	ROW Opportunity	Clayton	Central	2.6 Mt. Diablo Creek	N/A	N/A	ALEF CT	N/A	0	1	1	2	1	1	1	1	1	10
ROW_6268	N/A	N/A	ROW Opportunity	Clayton	Central	2.6 Mt. Diablo Creek	N/A	N/A	E MYRICK CT	N/A	1	1	0	2	1	1	1	1	1	10
ROW_6563	N/A	N/A	ROW Opportunity	Clayton	Central	2.6 Mt. Diablo Creek	N/A	N/A	EL PORTAL PL	N/A	1	1	0	2	1	1	1	1	1	10
ROW_6567	N/A	N/A	ROW Opportunity	Clayton	Central	2.6 Mt. Diablo Creek	N/A	N/A	EL PUEBLO PL	N/A	1	1	0	2	1	1	1	1	1	10
ROW_7120	N/A	N/A	ROW Opportunity	Clayton	Central	2.6 Mt. Diablo Creek	N/A	N/A	FEATHER CIR	N/A	1	1	0	2	1	1	1	1	1	10
ROW_7121	N/A	N/A	ROW Opportunity	Clayton	Central	2.6 Mt. Diablo Creek	N/A	N/A	FEATHER CIR	N/A	1	1	0	2	1	1	1	1	1	10
ROW_8024	N/A	N/A	ROW Opportunity	Clayton	Central	2.6 Mt. Diablo Creek	N/A	N/A	GOLD RUSH CT	N/A	1	1	0	2	1	1	1	1	1	10
ROW_8319	N/A	N/A	ROW Opportunity	Clayton	Central	2.6 Mt. Diablo Creek	N/A	N/A	GRENACHE CIR	N/A	1	1	0	2	1	1	1	1	1	10
ROW_8920	N/A	N/A	ROW Opportunity	Clayton	Central	2.6 Mt. Diablo Creek	N/A	N/A	HERITAGE TRL	N/A	1	1	0	2	1	1	1	1	1	10
ROW_8922	N/A	N/A	ROW Opportunity	Clayton	Central	2.6 Mt. Diablo Creek	N/A	N/A	HERITAGE TRL	N/A	1	1	0	2	1	1	1	1	1	10
ROW_8998	N/A	N/A	ROW Opportunity	Clayton	Central	2.6 Mt. Diablo Creek	N/A	N/A	HIGH ST	N/A	0	1	1	2	1	1	1	1	1	10
ROW_9430	N/A	N/A	ROW Opportunity	Clayton	Central	2.6 Mt. Diablo Creek	N/A	N/A	INDIAN HEAD CIR	N/A	1	1	0	2	1	1	1	1	1	10
ROW_9447	N/A	N/A	ROW Opportunity	Clayton	Central	2.6 Mt. Diablo Creek	N/A	N/A	INDIAN WELLS WAY	N/A	1	1	0	2	1	1	1	1	1	10
ROW_9450	N/A	N/A	ROW Opportunity	Clayton	Central	2.6 Mt. Diablo Creek	N/A	N/A	INDIANHEAD CIR	N/A	1	1	0	2	1	1	1	1	1	10
ROW_9451	N/A	N/A	ROW Opportunity	Clayton	Central	2.6 Mt. Diablo Creek	N/A	N/A	INDIANHEAD CIR	N/A	1	1	0	2	1	1	1	1	1	10
ROW_9606	N/A	N/A	ROW Opportunity	Clayton	Central	2.6 Mt. Diablo Creek	N/A	N/A	JALALON PL	N/A	1	1	0	2	1	1	1	1	1	10
ROW_9694	N/A	N/A	ROW Opportunity	Clayton	Central	2.6 Mt. Diablo Creek	N/A	N/A	JEFFRY RANCH PL	N/A	0	1	1	2	1	1	1	1	1	10
ROW_9858	N/A	N/A	ROW Opportunity	Clayton	Central	2.6 Mt. Diablo Creek	N/A	N/A	JULPUN LOOP	N/A	1	1	0	2	1	1	1	1	1	10
ROW_9912	N/A	N/A	ROW Opportunity	Clayton	Central	2.6 Mt. Diablo Creek	N/A	N/A	KARKIN PL	N/A	1	1	0	2	1	1	1	1	1	10
ROW_13035	N/A	N/A	ROW Opportunity	Clayton	Central	2.6 Mt. Diablo Creek	N/A	N/A	MOUNT WILSON PL	N/A	0	1	0.5	2	1	1	1	1	1	9.5
ROW_21501	N/A	N/A	ROW Opportunity	Clayton	Central	2.6 Mt. Diablo Creek	N/A	N/A	YOLANDA CIR	N/A	0	1	0.5	2	1	1	1	1	1	9.5
ROW_4341	N/A	N/A	ROW Opportunity	Clayton	Central	2.6 Mt. Diablo Creek	N/A	N/A	CLAYTON RD	N/A	0	1	0.5	2	1	1	1	1	1	9.5
Parcel_274667	N/A	N/A	Parcel-Based Opportunity	Clayton	Central	2.6 Mt. Diablo Creek	119480015	CLAYTON CITY OF	N/A	0	1	1	0	N/A	2	1	1	1	1	9
Parcel_280714	N/A	N/A	Parcel-Based Opportunity	Clayton	Central	2.6 Mt. Diablo Creek	119620058	CLAYTON CITY OF	N/A	0	1	1	0	N/A	2	1	1	1	1	9
Parcel_282072	N/A	N/A	Parcel-Based Opportunity	Clayton	Central	2.6 Mt. Diablo Creek	119060005	MT DIABLO UNIFIED SCHOOL DIST	N/A	0	1	1	0	N/A	2	1	1	1	1	9
Parcel_282266	N/A	N/A	Parcel-Based Opportunity	Clayton	Central	2.6 Mt. Diablo Creek	119060003	CLAYTON CITY OF	N/A	0	1	1	0	N/A	2	1	1	1	1	9
Parcel_282748	N/A	N/A	Parcel-Based Opportunity	Clayton	Central	2.6 Mt. Diablo Creek	118370041	CLAYTON CITY OF	N/A	0	1	1	0	N/A	2	1	1	1	1	9
Parcel_282870	N/A	N/A	Parcel-Based Opportunity	Clayton	Central	2.6 Mt. Diablo Creek	118690034	CLAYTON CITY OF	N/A	0	1	1	0	N/A	2	1	1	1	1	9
Parcel_292299	N/A	N/A	Regional Opportunity	Clayton	Central	2.6 Mt. Diablo Creek	118164087	CLAYTON CITY OF	N/A	1	2	0	1	3	0	0	0	1	1	9
ROW_6561	N/A	N/A	ROW Opportunity	Clayton	Central	2.6 Mt. Diablo Creek	N/A	N/A	EL PORTAL DR	N/A	0	N/A	1	0.5	2	1	1	1	1	9
ROW_11935	N/A	N/A	ROW Opportunity	Clayton	Central	2.6 Mt. Diablo Creek	N/A	N/A	MARSH CREEK RD	N/A	0	1	0	2	1	1	1	1	1	9
ROW_12975	N/A	N/A	ROW Opportunity	Clayton	Central	2.6 Mt. Diablo Creek	N/A	N/A	MOUNT DAVIDSON CT	N/A	0	1	0	2	1	1	1	1	1	9
ROW_12984	N/A	N/A	ROW Opportunity	Clayton	Central	2.6 Mt. Diablo Creek	N/A	N/A	MOUNT DUNCAN DR	N/A	0	1	0	2	1	1	1	1	1	9
ROW_12988	N/A	N/A	ROW Opportunity	Clayton	Central	2.6 Mt. Diablo Creek	N/A	N/A	MOUNT EVEREST CT	N/A	0	1	0	2	1	1	1	1	1	9
ROW_12999	N/A	N/A	ROW Opportunity	Clayton	Central	2.6 Mt. Diablo Creek	N/A	N/A	MOUNT OLIVET CT	N/A	0	N/A	1	0	2	1	1	1	1	9
ROW_13000	N/A	N/A	ROW Opportunity	Clayton	Central	2.6 Mt. Diablo Creek	N/A	N/A	MOUNT OLIVET PL	N/A	0	1	0	2	1	1	1	1	1	9
ROW_13002	N/A	N/A	ROW Opportunity	Clayton	Central	2.6 Mt. Diablo Creek	N/A	N/A	MOUNT PALOMAR PL	N/A	0	N/A	1	0	2	1	1	1	1	9
ROW_13009	N/A	N/A	ROW Opportunity	Clayton	Central	2.6 Mt. Diablo Creek	N/A	N/A	MOUNT SEQUOIA CT	N/A	0	1	0	2	1	1	1	1	1	9
ROW_13010	N/A	N/A	ROW Opportunity	Clayton	Central	2.6 Mt. Diablo Creek	N/A	N/A	MOUNT SEQUOIA PL	N/A	0	1	0	2	1	1	1	1	1	9
ROW_13027	N/A	N/A	ROW Opportunity	Clayton	Central	2.6 Mt. Diablo Creek	N/A	N/A	MOUNT TRINITY CT	N/A	0	N/A	1	0	2	1	1	1	1	9
ROW_14925	N/A	N/A	ROW Opportunity	Clayton	Central	2.6 Mt. Diablo Creek	N/A	N/A	PINOT CT	N/A	0	1	0	2	1	1	1	1	1	9
ROW_16301	N/A	N/A	ROW Opportunity	Clayton	Central	2.6 Mt. Diablo Creek	N/A	N/A	ROUND HOUSE PL	N/A	0	N/A	1	0	2	1	1	1	1	9
ROW_17195	N/A	N/A	ROW Opportunity	Clayton	Central	2.6 Mt. Diablo Creek	N/A	N/A	SAVIGNON CT	N/A	0	1	0	2	1	1	1	1	1	9
ROW_17293	N/A	N/A	ROW Opportunity	Clayton	Central	2.6 Mt. Diablo Creek	N/A	N/A	SE DIABLO VIEW LN	N/A	0	1	0	2	1	1	1	1	1	9
ROW_17616	N/A	N/A	ROW Opportunity	Clayton	Central	2.6 Mt. Diablo Creek	N/A	N/A	SHELL CIR	N/A	0	1	0	2	1	1	1	1	1	9
ROW_17620	N/A	N/A	ROW Opportunity	Clayton	Central	2.6 Mt. Diablo Creek	N/A	N/A	SHELL LN	N/A	0	1	0	2	1	1	1	1	1	9
ROW_18697	N/A	N/A	ROW Opportunity	Clayton	Central	2.6 Mt. Diablo Creek	N/A	N/A	SUISUN CT	N/A	0	N/A	1	0	2	1	1	1	1	9
ROW_19020	N/A	N/A	ROW Opportunity	Clayton	Central	2.6 Mt. Diablo Creek	N/A	N/A	SYLVANER CT	N/A	0	1	0	2	1	1	1	1	1	9
ROW_3875	N/A	N/A	ROW Opportunity	Clayton	Central	2.6 Mt. Diablo Creek	N/A	N/A	CENTER ST	N/A	0	N/A	1	0	2	1	1	1	1	9
ROW_4469	N/A	N/A	ROW Opportunity	Clayton	Central	2.6 Mt. Diablo Creek	N/A	N/A	COAL MINE CT	N/A	0	1	0	2	1	1	1	1	1	9
ROW_4633	N/A	N/A	ROW Opportunity	Clayton	Central	2.6 Mt. Diablo Creek	N/A	N/A	CONDOR PL	N/A	0	1	0	2	1	1	1	1	1	9
ROW_4634	N/A	N/A	ROW Opportunity	Clayton	Central	2.6 Mt. Diablo Creek	N/A	N/A	CONDOR PL	N/A	0	N/A	1	0	2	1	1	1	1	9
ROW_4635	N/A	N/A	ROW Opportunity	Clayton	Central	2.6 Mt. Diablo Creek	N/A	N/A	CONDOR PL	N/A	0	1	0	2	1	1	1	1	1	9
ROW_6344	N/A	N/A	ROW Opportunity	Clayton	Central	2.6 Mt. Diablo Creek	N/A	N/A	EASLEY DR	N/A	0	N/A	1	0	2	1	1	1	1	9
ROW_7500	N/A	N/A	ROW Opportunity	Clayton	Central	2.6 Mt. Diablo Creek	N/A	N/A	FRANK PL	N/A	0	1	0	2	1	1	1	1	1	9
ROW_8474	N/A	N/A	ROW Opportunity	Clayton	Central	2.6 Mt. Diablo Creek	N/A	N/A	HAMBURG CIR	N/A	0	N/A	1	0	2	1	1	1	1	9
ROW_8923	N/A	N/A	ROW Opportunity	Clayton	Central	2.6 Mt. Diablo Creek	N/A	N/A	HERITAGE TRL	N/A	0	1	0	2	1	1	1	1	1	9
ROW_925	N/A	N/A	ROW Opportunity	Clayton	Central	2.6 Mt. Diablo Creek	N/A	N/A	ANIZUMNE CT	N/A	0	1	0	2	1	1	1	1	1	9
ROW_9452	N/A	N/A	ROW Opportunity	Clayton	Central	2.6 Mt. Diablo Creek	N/A	N/A	INDIANHEAD WAY	N/A	0	N/A	1	0	2	1	1	1	1	9
Parcel_276419	N/A	N/A	Parcel-Based Opportunity	Clayton	Central	2.6 Mt. Diablo Creek	118520009	CLAYTON CITY OF	N/A	0	0	1	0	N/A	2	1	1	1	1	8
Parcel_282903	N/A	N/A	Parcel-Based Opportunity	Clayton	Central	2.6 Mt. Diablo Creek	118560009	CLAYTON CITY OF	N/A	0	0	1	0	N/A	2	1	1	1	1	8
Parcel_287642	N/A	N/A	Parcel-Based Opportunity	Clayton	Central	2.6 Mt. Diablo Creek	118020030	CLAYTON CITY OF	N/A	0	1	0	1	1	0	0	0	1	1	5

CONCORD

Municipal contact for information about the project list:

Bruce Davis Bruce.Davis@cityofconcord.org

db_index	Project Name	Stakeholder	Project Type	Jurisdiction	Planning Unit	Watershed	APN	Owner	Street Name
planned_419	Hillcrest Park - Channel Restoration	City of Concord	Planned Unlined Bioretention	Concord	Central	2.2 Concord	N/A	N/A	N/A
planned_420	Iron Horse Park	City of Concord	Planned Unlined Bioretention	Concord	Central	2.2 Concord	N/A	N/A	N/A
planned_24	Parcel C	Contra Costa County Airports	Planned Unlined Swale	Concord	Central	2.6 Mt. Diablo Creek	N/A	N/A	N/A
planned_421	Concord Boulevard - Parkways	City of Concord	Planned Unlined Bioretention	Concord	Central	2.7 Pine Creek / Galindo Creek	N/A	N/A	N/A
planned_424	Farm Bureau - Phase III	City of Concord	Planned Unlined Bioretention	Concord	Central	2.2 Concord	N/A	N/A	N/A
planned_422	Solano Drive-In Basin	City of Concord	Planned Unlined Bioretention	Concord	Central	2.2 Concord	N/A	N/A	N/A
planned_423	Market Street - Concord Logo	City of Concord	Planned Unlined Bioretention	Concord	Central	2.7 Pine Creek / Galindo Creek	N/A	N/A	N/A
planned_425	Monument Blvd Pathway	City of Concord	Planned Unlined Bioretention	Concord	Central	2.7 Pine Creek / Galindo Creek	N/A	N/A	N/A
planned_415	Holbrook Channel Restoration	City of Concord	Planned Lined Bioretention	Concord	Central	2.2 Concord	N/A	N/A	N/A
planned_203	Newhall Park	CITY OF CONCORD	Planned Creek/Marsh Restoration	Concord	Central	2.7 Pine Creek / Galindo Creek	N/A	N/A	N/A
planned_416	Creek Drainage Improvements(Cal State East Bay - Retention Basin)	City of Concord	Planned Water Quality Basin	Concord	Central	2.7 Pine Creek / Galindo Creek	N/A	N/A	N/A
planned_418	Mt. Diablo Creek Restoration	City of Concord	Planned Lined Bioretention	Concord	Central	2.6 Mt. Diablo Creek	N/A	N/A	N/A
ROW_5392	N/A	N/A	ROW Opportunity	Concord	Central	2.7 Pine Creek / Galindo Creek	N/A	N/A	DANZIG PLZ
ROW_19024	N/A	N/A	ROW Opportunity	Concord	Central	2.7 Pine Creek / Galindo Creek	N/A	N/A	SYSTRON DR
ROW_11140	N/A	N/A	ROW Opportunity	Concord	Central	2.7 Pine Creek / Galindo Creek	N/A	N/A	LLOYD WISE DR
ROW_8938	N/A	N/A	ROW Opportunity	Concord	Central	2.7 Pine Creek / Galindo Creek	N/A	N/A	HERNDON AVE
ROW_20965	N/A	N/A	ROW Opportunity	Concord	Central	2.7 Pine Creek / Galindo Creek	N/A	N/A	WHITMAN RD
ROW_5707	N/A	N/A	ROW Opportunity	Concord	Central	2.7 Pine Creek / Galindo Creek	N/A	N/A	DETROIT AVE
ROW_5817	N/A	N/A	ROW Opportunity	Concord	Central	2.7 Pine Creek / Galindo Creek	N/A	N/A	DIAMOND WAY
ROW_20084	N/A	N/A	ROW Opportunity	Concord	Central	2.2 Concord	N/A	N/A	VIA DE MERCADOS
ROW_4583	N/A	N/A	ROW Opportunity	Concord	Central	2.7 Pine Creek / Galindo Creek	N/A	N/A	COMMERCE AVE
ROW_1712	N/A	N/A	ROW Opportunity	Concord	Central	2.6 Mt. Diablo Creek	N/A	N/A	BATES AVE
ROW_17557	N/A	N/A	ROW Opportunity	Concord	Central	2.7 Pine Creek / Galindo Creek	N/A	N/A	SHARY CIR
ROW_3954	N/A	N/A	ROW Opportunity	Concord	Central	2.7 Pine Creek / Galindo Creek	N/A	N/A	CHALLENGE DR
ROW_7508	N/A	N/A	ROW Opportunity	Concord	Central	2.7 Pine Creek / Galindo Creek	N/A	N/A	FRANQUETTE AVE
ROW_17558	N/A	N/A	ROW Opportunity	Concord	Central	2.7 Pine Creek / Galindo Creek	N/A	N/A	SHARY CT
ROW_10734	N/A	N/A	ROW Opportunity	Concord	Central	2.6 Mt. Diablo Creek	N/A	N/A	LAURA ALICE WAY
ROW_16552	N/A	N/A	ROW Opportunity	Concord	Central	2.7 Pine Creek / Galindo Creek	N/A	N/A	ROYAL INDUSTRIAL WAY
ROW_20085	N/A	N/A	ROW Opportunity	Concord	Central	2.7 Pine Creek / Galindo Creek	N/A	N/A	VIA DE MERCADOS
ROW_9455	N/A	N/A	ROW Opportunity	Concord	Central	2.6 Mt. Diablo Creek	N/A	N/A	INDUSTRIAL WAY
ROW_20964	N/A	N/A	ROW Opportunity	Concord	Central	2.7 Pine Creek / Galindo Creek	N/A	N/A	WHITMAN RD
ROW_12856	N/A	N/A	ROW Opportunity	Concord	Central	2.7 Pine Creek / Galindo Creek	N/A	N/A	MONUMENT CT
ROW_4439	N/A	N/A	ROW Opportunity	Concord	Central	2.7 Pine Creek / Galindo Creek	N/A	N/A	CLOVERDALE AVE
ROW_12858	N/A	N/A	ROW Opportunity	Concord	Central	2.7 Pine Creek / Galindo Creek	N/A	N/A	MONUMENT WAY
ROW_1201	N/A	N/A	ROW Opportunity	Concord	Central	2.2 Concord	N/A	N/A	ARNOLD INDUSTRIAL WAY
Parcel_169239	N/A	N/A	Regional Opportunity	Concord	Central	2.7 Pine Creek / Galindo Creek	133432033	CONCORD CITY OF	N/A
Parcel_177920	N/A	N/A	Parcel-Based Opportunity	Concord	Central	2.7 Pine Creek / Galindo Creek	129050015	SAN FRANCISCO BART DISTRICT	N/A
Parcel_184135	N/A	N/A	Parcel-Based Opportunity	Concord	Central	2.7 Pine Creek / Galindo Creek	130341015	SAN FRANCISCO BART DISTRICT	N/A
Parcel_303243	N/A	N/A	Regional Opportunity	Concord	Central	2.6 Mt. Diablo Creek	116303013	CONCORD CITY OF	N/A
Parcel_305813	N/A	N/A	Regional Opportunity	Concord	Central	2.6 Mt. Diablo Creek	116324015	CONCORD CITY OF	N/A
Parcel_306186	N/A	N/A	Regional Opportunity	Concord	Central	2.6 Mt. Diablo Creek	117040024	MT DIABLO UNIFIED SCHOOL DIST	N/A
Parcel_190759	N/A	N/A	Regional Opportunity	Concord	Central	2.7 Pine Creek / Galindo Creek	127240016	CONCORD CITY OF	N/A
Parcel_236586	N/A	N/A	Regional Opportunity	Concord	Central	2.6 Mt. Diablo Creek	125210012	CONTRA COSTA COUNTY	N/A
ROW_10054	N/A	N/A	ROW Opportunity	Concord	Central	2.2 Concord	N/A	N/A	KENT WAY
ROW_11945	N/A	N/A	ROW Opportunity	Concord	Central	2.7 Pine Creek / Galindo Creek	N/A	N/A	MARSH MEADOW WAY
ROW_12379	N/A	N/A	ROW Opportunity	Concord	Central	2.3 Grayson Creek / Murderers Creek	N/A	N/A	MERIDIAN PARK BLVD
ROW_12581	N/A	N/A	ROW Opportunity	Concord	Central	2.2 Concord	N/A	N/A	MINTWOOD DR
ROW_13226	N/A	N/A	ROW Opportunity	Concord	Central	2.7 Pine Creek / Galindo Creek	N/A	N/A	N MARSH ELDER CT
ROW_13286	N/A	N/A	ROW Opportunity	Concord	Central	2.7 Pine Creek / Galindo Creek	N/A	N/A	N WHEERING SPRUCE CT
ROW_13411	N/A	N/A	ROW Opportunity	Concord	Central	2.6 Mt. Diablo Creek	N/A	N/A	NETTO DR
ROW_13981	N/A	N/A	ROW Opportunity	Concord	Central	2.6 Mt. Diablo Creek	N/A	N/A	OLIVE DR
ROW_1494	N/A	N/A	ROW Opportunity	Concord	Central	2.6 Mt. Diablo Creek	N/A	N/A	BAILEY RD
ROW_15460	N/A	N/A	ROW Opportunity	Concord	Central	2.6 Mt. Diablo Creek	N/A	N/A	RACHEL LN
ROW_17079	N/A	N/A	ROW Opportunity	Concord	Central	2.3 Grayson Creek / Murderers Creek	N/A	N/A	SANTA CRUZ DR
ROW_17103	N/A	N/A	ROW Opportunity	Concord	Central	2.3 Grayson Creek / Murderers Creek	N/A	N/A	SANTA LUCIA DR
ROW_18343	N/A	N/A	ROW Opportunity	Concord	Central	2.7 Pine Creek / Galindo Creek	N/A	N/A	ST MATTHEW PL
ROW_18355	N/A	N/A	ROW Opportunity	Concord	Central	2.7 Pine Creek / Galindo Creek	N/A	N/A	ST PAUL WAY
ROW_18371	N/A	N/A	ROW Opportunity	Concord	Central	2.7 Pine Creek / Galindo Creek	N/A	N/A	ST TIMOTHY PL
ROW_18487	N/A	N/A	ROW Opportunity	Concord	Central	2.7 Pine Creek / Galindo Creek	N/A	N/A	STEPHANIE CT
ROW_19550	N/A	N/A	ROW Opportunity	Concord	Central	2.6 Mt. Diablo Creek	N/A	N/A	THORIN DR
ROW_1976	N/A	N/A	ROW Opportunity	Concord	Central	2.7 Pine Creek / Galindo Creek	N/A	N/A	BENT TREE LN
ROW_21016	N/A	N/A	ROW Opportunity	Concord	Central	2.6 Mt. Diablo Creek	N/A	N/A	WILDBROOK CT
ROW_21132	N/A	N/A	ROW Opportunity	Concord	Central	2.3 Grayson Creek / Murderers Creek	N/A	N/A	WILLOW WAY
ROW_2318	N/A	N/A	ROW Opportunity	Concord	Central	2.6 Mt. Diablo Creek	N/A	N/A	BLUEWOOD CT
ROW_4337	N/A	N/A	ROW Opportunity	Concord	Central	2.2 Concord	N/A	N/A	CLAYCORD AVE
ROW_5809	N/A	N/A	ROW Opportunity	Concord	Central	2.7 Pine Creek / Galindo Creek	N/A	N/A	DIAMOND BLVD
ROW_6265	N/A	N/A	ROW Opportunity	Concord	Central	2.6 Mt. Diablo Creek	N/A	N/A	E MONROE ST
ROW_7624	N/A	N/A	ROW Opportunity	Concord	Central	2.3 Grayson Creek / Murderers Creek	N/A	N/A	GALAXY WAY
ROW_8796	N/A	N/A	ROW Opportunity	Concord	Central	2.6 Mt. Diablo Creek	N/A	N/A	HEATHER GLEN
ROW_916	N/A	N/A	ROW Opportunity	Concord	Central	2.6 Mt. Diablo Creek	N/A	N/A	ANGLEWOOD CT
ROW_9466	N/A	N/A	ROW Opportunity	Concord	Central	2.2 Concord	N/A	N/A	INWOOD CT
ROW_9713	N/A	N/A	ROW Opportunity	Concord	Central	2.6 Mt. Diablo Creek	N/A	N/A	JERI PL
ROW_9759	N/A	N/A	ROW Opportunity	Concord	Central	2.3 Grayson Creek / Murderers Creek	N/A	N/A	JOHN GLENN DR
Parcel_140573	N/A	N/A	Parcel-Based Opportunity	Concord	Central	2.7 Pine Creek / Galindo Creek	145130024	CARONDELET HIGH SCHOOL	N/A
Parcel_143398	N/A	N/A	Parcel-Based Opportunity	Concord	Central	2.7 Pine Creek / Galindo Creek	145130030	DELASALLE HIGH SCHOOL OF CON	N/A
Parcel_144216	N/A	N/A	Parcel-Based Opportunity	Concord	Central	2.7 Pine Creek / Galindo Creek	145130032	MT DIABLO UNIFIED SCHOOL DIST	N/A
Parcel_148570	N/A	N/A	Parcel-Based Opportunity	Concord	Central	2.7 Pine Creek / Galindo Creek	145050008	MT DIABLO UNIFIED SCHOOL DIST	N/A
Parcel_149994	N/A	N/A	Parcel-Based Opportunity	Concord	Central	2.7 Pine Creek / Galindo Creek	134220001	MT DIABLO UNIFIED SCHOOL DIST	N/A
Parcel_157630	N/A	N/A	Parcel-Based Opportunity	Concord	Central	2.7 Pine Creek / Galindo Creek	129241036	CONCORD CITY OF	N/A
Parcel_166238	N/A	N/A	Parcel-Based Opportunity	Concord	Central	2.7 Pine Creek / Galindo Creek	129151001	OAK GROVE SCHOOL DIST	N/A
Parcel_170641	N/A	N/A	Parcel-Based Opportunity	Concord	Central	2.7 Pine Creek / Galindo Creek	127150018	CONTRA COSTA COUNTY	N/A
Parcel_170656	N/A	N/A	Parcel-Based Opportunity	Concord	Central	2.7 Pine Creek / Galindo Creek	128270042	CONCORD CITY OF	N/A
Parcel_172659	N/A	N/A	Parcel-Based Opportunity	Concord	Central	2.7 Pine Creek / Galindo Creek	128280030	MT DIABLO UNIFIED SCHOOL DIST	N/A
Parcel_186608	N/A	N/A	Regional Opportunity	Concord	Central	2.7 Pine Creek / Galindo Creek	126191015	SAN FRANCISCO BART DISTRICT	N/A
Parcel_187437	N/A	N/A	Regional Opportunity	Concord	Central	2.7 Pine Creek / Galindo Creek	105140002	CONCORD CITY OF	N/A
Parcel_188727	N/A	N/A	Parcel-Based Opportunity	Concord	Central	2.7 Pine Creek / Galindo Creek	128060018	CONCORD CITY OF	N/A
Parcel_189589	N/A	N/A	Regional Opportunity	Concord	Central	2.7 Pine Creek / Galindo Creek	126231036	CONCORD CITY OF	N/A
Parcel_189945	N/A	N/A	Parcel-Based Opportunity	Concord	Central	2.7 Pine Creek / Galindo Creek	128060003	MT DIABLO UNIFIED SCHOOL DIST	N/A
Parcel_190972	N/A	N/A	Parcel-Based Opportunity	Concord	Central	2.7 Pine Creek / Galindo Creek	105140001	CONCORD CITY OF	N/A
Parcel_192657	N/A	N/A	Parcel-Based Opportunity	Concord	Central	2.7 Pine Creek / Galindo Creek	126191016	SAN FRANCISCO BART DISTRICT	N/A
Parcel_195134	N/A	N/A	Parcel-Based Opportunity	Concord	Central	2.7 Pine Creek / Galindo Creek	105200001	MT DIABLO UNIFIED SCHOOL DIST	N/A
Parcel_196762	N/A	N/A	Regional Opportunity	Concord	Central	2.7 Pine Creek / Galindo Creek	126291021	CONCORD CITY OF	N/A
Parcel_197528	N/A	N/A	Regional Opportunity	Concord	Central	2.7 Pine Creek / Galindo Creek	126350007	EAST BAY MUNICIPAL UTILITY DIS	N/A
Parcel_198028	N/A	N/A	Regional Opportunity	Concord	Central	2.7 Pine Creek / Galindo Creek	105223008	SAN FRANCISCO BART DISTRICT	N/A
Parcel_198247	N/A	N/A	Parcel-Based Opportunity	Concord	Central	2.7 Pine Creek / Galindo Creek	126124036	CONCORD CITY OF	N/A
Parcel_198404	N/A	N/A	Regional Opportunity	Concord	Central	2.7 Pine Creek / Galindo Creek	105225002	SAN FRANCISCO BART DISTRICT	N/A
Parcel_198956	N/A	N/A	Regional Opportunity	Concord	Central	2.7 Pine Creek / Galindo Creek	126240008	CONCORD CITY OF	N/A
Parcel_199634	N/A	N/A	Regional Opportunity	Concord	Central	2.7 Pine Creek / Galindo Creek	126122024	CONCORD CITY OF	N/A
Parcel_199734	N/A	N/A	Regional Opportunity	Concord	Central	2.7 Pine Creek / Galindo Creek	126350010	EAST BAY MUNICIPAL UTILITY DIS	N/A
Parcel_199962	N/A	N/A	Regional Opportunity	Concord	Central	2.7 Pine Creek / Galindo Creek	126240024	CONCORD CITY OF	N/A
Parcel_200446	N/A	N/A	Regional Opportunity	Concord	Central	2.3 Grayson Creek / Murderers Creek	126440003	CENTRAL CC SANITARY DISTRICT	N/A
Parcel_200676	N/A	N/A	Parcel-Based Opportunity	Concord	Central	2.7 Pine Creek / Galindo Creek	105021015	SAN FRANCISCO BART DISTRICT	N/A
Parcel_202503	N/A	N/A	Parcel-Based Opportunity	Concord	Central	2.7 Pine Creek / Galindo Creek	126112014	SAN FRANCISCO BART DISTRICT	N/A
Parcel_202662	N/A	N/A	Parcel-Based Opportunity	Concord	Central	2.7 Pine Creek / Galindo Creek	105011002	SAN FRANCISCO BART DISTRICT	N/A
Parcel_203140	N/A	N/A	Parcel-Based Opportunity	Concord	Central	2.3 Grayson Creek / Murderers Creek	126490004	CALIFORNIA STATE OF	N/A
Parcel_204395	N/A	N/A	Parcel-Based Opportunity	Concord	Central	2.2 Concord	115220002	MT DIABLO UNIFIED SCHOOL DIST	N/A
Parcel_205735	N/A	N/A	Parcel-Based Opportunity	Concord	Central	2.3 Grayson Creek / Murderers Creek	126326004	UNITED STATES POSTAL SERVICE	N/A
Parcel_206355	N/A	N/A	Regional Opportunity	Concord	Central	2.3 Grayson Creek / Murderers Creek	126323006	CONTRA COSTA COUNTY	N/A
Parcel_206373	N/A	N/A	Regional Opportunity	Concord	Central	2.2 Concord	126072001	CONCORD CITY OF	N/A
Parcel_206674	N/A	N/A	Regional Opportunity	Concord	Central	2.2 Concord	112110027	CONCORD CITY OF	N/A
Parcel_207988	N/A	N/A	Regional Opportunity	Concord	Central	2.2 Concord	126030034	CONCORD CITY OF	N/A
Parcel_211364	N/A	N/A	Regional Opportunity	Concord	Central	2.2 Concord	111240004	CALIFORNIA STATE OF	N/A
Parcel_212241	N/A	N/A	Parcel-Based Opportunity	Concord	Central	2.2 Concord	113052003	MT DIABLO UNIFIED SCHOOL DIST	N/A
Parcel_212271	N/A	N/A	Regional Opportunity	Concord	Central	2.2 Concord	111240011	CONCORD CITY OF	N/A
Parcel_214282	N/A	N/A	Parcel-Based Opportunity	Concord	Central	2.2 Concord	112090004	MT DIABLO HIGH SCHOOL DIST	N/A
Parcel_214996	N/A	N/A	Parcel-Based Opportunity	Concord	Central	2.2 Concord	112090004	MT DIABLO HIGH SCHOOL DIST	N/A
Parcel_216822	N/A	N/A	Parcel-Based Opportunity	Concord	Central	2.2 Concord	111170002	CONCORD CITY OF	N/A

db_index	Project Name	Size	Slope	Infiltration	Yield Class	Removes Pollutant Loads	Augments Water Supply	Provides Flood Control	Reestablishes Natural Drainage	Develops Open Space	Community	Total Score
planned_419	Hillcrest Park - Channel Restoration	2	2	1	2	2	1	1	1	1	1	13
planned_420	Iron Horse Park	1	2	1	0.5	2	1	1	1	1	1	12.5
planned_24	Parcel C	2	2	1	0.5	2	1	1	1	1	1	12.5
planned_421	Concord Boulevard - Parkways	1	2	1	1	2	1	1	1	1	1	12
planned_424	Farm Bureau - Phase III	1	2	1	1	2	1	1	1	1	1	12
planned_422	Solano Drive-In Basin	1	2	1	0.5	2	1	1	1	1	1	11.5
planned_423	Market Street - Concord Logo	0	2	1	1	2	1	1	1	1	1	11
planned_425	Monument Blvd Pathway	1	1	1	1	2	1	1	1	1	1	11
planned_415	Holbrook Channel Restoration	2	2	1	1	1	0	0	0	1	1	9
planned_203	Newhall Park	2	0	1	0	0	0	0	2	2	2	9
planned_416	Creek Drainage Improvements(Cal State East Bay - Retention Basin)	2	0	1	0	3	0	1	0	1	0	8
planned_418	Mt. Diablo Creek Restoration	1	1	1	0	1	0	0	0	1	1	6
ROW_5392	N/A	N/A	2	2	1	2	1	1	1	1	1	13.5
ROW_19024	N/A	N/A	2	1	1.5	2	1	1	1	1	1	13
ROW_11140	N/A	N/A	2	1	1.5	2	1	1	1	1	1	12.5
ROW_8938	N/A	N/A	2	1	1	2	1	1	1	1	1	12.5
ROW_20965	N/A	N/A	2	1	1	2	1	1	1	1	1	12
ROW_5707	N/A	N/A	2	1	1	2	1	1	1	1	1	12
ROW_5817	N/A	N/A	2	1	1	2	1	1	1	1	1	12
ROW_20084	N/A	N/A	2	1	0.5	2	1	1	1	1	1	12
ROW_4583	N/A	N/A	2	1	0.5	2	1	1	1	1	1	12
ROW_1712	N/A	N/A	2	1	0.5	2	1	1	1	1	1	11.5
ROW_17557	N/A	N/A	2	1	0.5	2	1	1	1	1	1	11.5
ROW_3954	N/A	N/A	2	1	0.5	2	1	1	1	1	1	11.5
ROW_7508	N/A	N/A	2	1	0.5	2	1	1	1	1	1	11.5
ROW_17558	N/A	N/A	2	1	0	2	1	1	1	1	1	11.5
ROW_10734	N/A	N/A	2	1	0	2	1	1	1	1	1	11
ROW_16352	N/A	N/A	2	1	0	2	1	1	1	1	1	11
ROW_20085	N/A	N/A	2	1	0	2	1	1	1	1	1	11
ROW_9455	N/A	N/A	1	1	0	2	1	1	1	1	1	10
ROW_20964	N/A	N/A	2	0	1	1	0	0	0	1	1	6.5
ROW_12856	N/A	N/A	2	0	0.5	1	0	0	0	1	1	6.5
ROW_4439	N/A	N/A	2	0	0.5	1	0	0	0	1	1	6
ROW_12858	N/A	N/A	2	0	0	1	0	0	0	1	1	5.5
ROW_1201	N/A	N/A	1	0	0	1	0	0	0	1	1	4.5
Parcel_169239	N/A	1	2	2	1	3	1	1	1	1	1	14
Parcel_17920	N/A	2	2	1	2	2	1	1	1	1	1	14
Parcel_184135	N/A	2	2	1	2	2	1	1	1	1	1	14
Parcel_303243	N/A	1	2	2	1	3	1	1	1	1	1	14
Parcel_305813	N/A	1	2	2	1	3	1	1	1	1	1	14
Parcel_306186	N/A	2	2	1	1	3	1	1	1	1	1	14
Parcel_190759	N/A	1	2	1	1.5	3	1	1	1	1	1	13.5
Parcel_236586	N/A	2	2	1	0.5	3	1	1	1	1	1	13.5
ROW_10054	N/A	N/A	2	2	1	2	1	1	1	1	1	13.5
ROW_11945	N/A	N/A	2	2	1	2	1	1	1	1	1	13.5
ROW_12379	N/A	N/A	2	2	1	2	1	1	1	1	1	13.5
ROW_12581	N/A	N/A	2	2	1	2	1	1	1	1	1	13.5
ROW_13226	N/A	N/A	2	2	1	2	1	1	1	1	1	13.5
ROW_13286	N/A	N/A	2	2	1	2	1	1	1	1	1	13.5
ROW_13411	N/A	N/A	2	2	1	2	1	1	1	1	1	13.5
ROW_13981	N/A	N/A	2	2	1	2	1	1	1	1	1	13.5
ROW_1494	N/A	N/A	2	2	1	2	1	1	1	1	1	13.5
ROW_15460	N/A	N/A	2	2	1	2	1	1	1	1	1	13.5
ROW_17079	N/A	N/A	2	2	1	2	1	1	1	1	1	13.5
ROW_17103	N/A	N/A	2	2	1	2	1	1	1	1	1	13.5
ROW_18343	N/A	N/A	2	2	1	2	1	1	1	1	1	13.5
ROW_18355	N/A	N/A	2	2	1	2	1	1	1	1	1	13.5
ROW_18371	N/A	N/A	2	2	1	2	1	1	1	1	1	13.5
ROW_18487	N/A	N/A	2	2	1	2	1	1	1	1	1	13.5
ROW_19550	N/A	N/A	2	2	1	2	1	1	1	1	1	13.5
ROW_1976	N/A	N/A	2	2	1	2	1	1	1	1	1	13.5
ROW_21016	N/A	N/A	2	2	1	2	1	1	1	1	1	13.5
ROW_21132	N/A	N/A	2	2	1	2	1	1	1	1	1	13.5
ROW_2318	N/A	N/A	2	2	1	2	1	1	1	1	1	13.5
ROW_4337	N/A	N/A	2	2	1	2	1	1	1	1	1	13.5
ROW_5809	N/A	N/A	2	2	1	2	1	1	1	1	1	13.5
ROW_6265	N/A	N/A	2	2	1	2	1	1	1	1	1	13.5
ROW_7624	N/A	N/A	2	2	1	2	1	1	1	1	1	13.5
ROW_8796	N/A	N/A	2	2	1	2	1	1	1	1	1	13.5
ROW_916	N/A	N/A	2	2	1	2	1	1	1	1	1	13.5
ROW_9466	N/A	N/A	2	2	1	2	1	1	1	1	1	13.5
ROW_9713	N/A	N/A	2	2	1	2	1	1	1	1	1	13.5
ROW_9759	N/A	N/A	2	2	1	2	1	1	1	1	1	13.5
Parcel_140573	N/A	2	2	1	1	2	1	1	1	1	1	13
Parcel_143398	N/A	2	2	1	1	2	1	1	1	1	1	13
Parcel_144216	N/A	2	2	1	1	2	1	1	1	1	1	13
Parcel_148570	N/A	2	2	1	1	2	1	1	1	1	1	13
Parcel_149994	N/A	2	2	1	1	2	1	1	1	1	1	13
Parcel_157630	N/A	2	2	1	1	2	1	1	1	1	1	13
Parcel_166238	N/A	2	2	1	1	2	1	1	1	1	1	13
Parcel_170641	N/A	2	2	1	1	2	1	1	1	1	1	13
Parcel_170656	N/A	2	2	1	1	2	1	1	1	1	1	13
Parcel_172659	N/A	2	2	1	1	2	1	1	1	1	1	13
Parcel_186608	N/A	1	2	1	1	3	1	1	1	1	1	13
Parcel_187437	N/A	1	2	1	1	3	1	1	1	1	1	13
Parcel_188727	N/A	2	2	1	1	2	1	1	1	1	1	13
Parcel_189589	N/A	1	2	1	1	3	1	1	1	1	1	13
Parcel_189945	N/A	2	2	1	1	2	1	1	1	1	1	13
Parcel_190972	N/A	2	2	1	1	2	1	1	1	1	1	13
Parcel_192657	N/A	2	1	1	2	2	1	1	1	1	1	13
Parcel_195134	N/A	2	2	1	1	2	1	1	1	1	1	13
Parcel_196762	N/A	1	2	1	1	3	1	1	1	1	1	13
Parcel_197528	N/A	1	2	1	1	3	1	1	1	1	1	13
Parcel_198028	N/A	1	2	1	1	3	1	1	1	1	1	13
Parcel_198247	N/A	2	2	1	1	2	1	1	1	1	1	13
Parcel_198404	N/A	1	2	1	1	3	1	1	1	1	1	13
Parcel_198956	N/A	1	2	1	1	3	1	1	1	1	1	13
Parcel_199634	N/A	1	2	1	1	3	1	1	1	1	1	13
Parcel_199734	N/A	1	2	1	1	3	1	1	1	1	1	13
Parcel_199962	N/A	1	2	1	1	3	1	1	1	1	1	13
Parcel_200446	N/A	1	2	1	1	3	1	1	1	1	1	13
Parcel_200676	N/A	2	2	1	1	2	1	1	1	1	1	13
Parcel_202503	N/A	2	2	1	1	2	1	1	1	1	1	13
Parcel_202662	N/A	2	2	1	1	2	1	1	1	1	1	13
Parcel_203140	N/A	1	2	2	1	2	1	1	1	1	1	13
Parcel_204395	N/A	2	2	1	1	2	1	1	1	1	1	13
Parcel_205735	N/A	2	2	1	1	2	1	1	1	1	1	13
Parcel_206355	N/A	1	2	1	1	3	1	1	1	1	1	13
Parcel_206373	N/A	1	2	1	1	3	1	1	1	1	1	13
Parcel_206674	N/A	1	2	1	1	3	1	1	1	1	1	13
Parcel_207988	N/A	1	2	1	1	3	1	1	1	1	1	13
Parcel_211364	N/A	1	2	1	1	3	1	1	1	1	1	13
Parcel_212241	N/A	2	2	1	1	2	1	1	1	1	1	13
Parcel_212271	N/A	1	2	1	1	3	1	1	1	1	1	13
Parcel_214282	N/A	2	2	1	1	2	1	1	1	1	1	13
Parcel_214996	N/A	2	2	1	1	2	1	1	1	1	1	13
Parcel_216822	N/A	2	2	1	1	2	1	1	1	1	1	13

db_index	Project Name	Stakeholder	Project Type	Jurisdiction	Planning Unit	Watershed	APN	Owner	Street Name
Parcel 217452	N/A	N/A	Parcel-Based Opportunity	Concord	Central	2.2 Concord	111010016	CONCORD CITY OF	N/A
Parcel 219241	N/A	N/A	Parcel-Based Opportunity	Concord	Central	2.2 Concord	114020004	MT DIABLO UNIFIED SCHOOL DIST	N/A
Parcel 220285	N/A	N/A	Parcel-Based Opportunity	Concord	Central	2.2 Concord	114041011	MT DIABLO UNIFIED SCHOOL DIST	N/A
Parcel 224508	N/A	N/A	Parcel-Based Opportunity	Concord	Central	2.2 Concord	111010015	CONCORD CITY OF	N/A
Parcel 225879	N/A	N/A	Parcel-Based Opportunity	Concord	Central	2.2 Concord	111010014	UNITED STATES OF AMERICA	N/A
Parcel 227009	N/A	N/A	Parcel-Based Opportunity	Concord	Central	2.2 Concord	111010012	UNITED STATES OF AMERICA	N/A
Parcel 228429	N/A	N/A	Parcel-Based Opportunity	Concord	Central	2.2 Concord	111031005	MT DIABLO UNIFIED SCHOOL DIST	N/A
Parcel 231203	N/A	N/A	Parcel-Based Opportunity	Concord	Central	2.2 Concord	110041014	MT DIABLO UNIFIED SCHOOL DIST	N/A
Parcel 232105	N/A	N/A	Parcel-Based Opportunity	Concord	Central	2.2 Concord	111010006	UNITED STATES OF AMERICA	N/A
Parcel 233715	N/A	N/A	Parcel-Based Opportunity	Concord	Central	2.2 Concord	111010006	UNITED STATES OF AMERICA	N/A
Parcel 233860	N/A	N/A	Parcel-Based Opportunity	Concord	Central	2.2 Concord	110130011	CONCORD CITY OF	N/A
Parcel 235175	N/A	N/A	Parcel-Based Opportunity	Concord	Central	2.2 Concord	125210011	CONTRA COSTA COUNTY	N/A
Parcel 238055	N/A	N/A	Regional Opportunity	Concord	Central	2.2 Concord	110130026	CONTRA COSTA WATER DISTRICT	N/A
Parcel 238207	N/A	N/A	Parcel-Based Opportunity	Concord	Central	2.2 Concord	110380015	MT DIABLO UNIFIED SCHOOL DIST	N/A
Parcel 290823	N/A	N/A	Regional Opportunity	Concord	Central	2.6 Mt. Diablo Creek	120081054	CONCORD CITY OF	N/A
Parcel 291299	N/A	N/A	Parcel-Based Opportunity	Concord	Central	2.2 Concord	133111002	MT DIABLO UNIFIED SCHOOL DIST	N/A
Parcel 292314	N/A	N/A	Regional Opportunity	Concord	Central	2.6 Mt. Diablo Creek	118150049	CONCORD CITY OF	N/A
Parcel 294329	N/A	N/A	Regional Opportunity	Concord	Central	2.7 Pine Creek / Galindo Creek	133223065	CONCORD CITY OF	N/A
Parcel 294913	N/A	N/A	Parcel-Based Opportunity	Concord	Central	2.7 Pine Creek / Galindo Creek	133100016	CONCORD CITY OF	N/A
Parcel 301144	N/A	N/A	Parcel-Based Opportunity	Concord	Central	2.6 Mt. Diablo Creek	116170016	CONCORD CITY OF	N/A
Parcel 304455	N/A	N/A	Parcel-Based Opportunity	Concord	Central	2.2 Concord	116302009	MT DIABLO UNIFIED SCHOOL DIST	N/A
Parcel 308346	N/A	N/A	Parcel-Based Opportunity	Concord	Central	2.6 Mt. Diablo Creek	116040062	CONCORD CITY OF	N/A
Parcel 308735	N/A	N/A	Regional Opportunity	Concord	Central	2.2 Concord	115450002	MT DIABLO UNIFIED SCHOOL DIST	N/A
Parcel 308948	N/A	N/A	Regional Opportunity	Concord	Central	2.2 Concord	115450003	MT DIABLO UNIFIED SCHOOL DIST	N/A
Parcel 309651	N/A	N/A	Parcel-Based Opportunity	Concord	Central	2.2 Concord	115450004	MT DIABLO UNIFIED SCHOOL DIST	N/A
Parcel 376301	N/A	N/A	Parcel-Based Opportunity	Concord	Central	2.2 Concord	115120007	CONCORD CITY OF	N/A
Parcel 376302	N/A	N/A	Parcel-Based Opportunity	Concord	Central	2.2 Concord	115010004	MT DIABLO UNIFIED SCHOOL DIST	N/A
ROW 9299	N/A	N/A	ROW Opportunity	Concord	Central	2.7 Pine Creek / Galindo Creek	N/A	N/A	HOTEL WAY
ROW 1498	N/A	N/A	ROW Opportunity	Concord	Central	2.6 Mt. Diablo Creek	N/A	N/A	BAILEY RD
ROW 5805	N/A	N/A	ROW Opportunity	Concord	Central	2.7 Pine Creek / Galindo Creek	N/A	N/A	DIAMOND BLVD
ROW 5808	N/A	N/A	ROW Opportunity	Concord	Central	2.7 Pine Creek / Galindo Creek	N/A	N/A	DIAMOND BLVD
Parcel 168352	N/A	N/A	Regional Opportunity	Concord	Central	2.7 Pine Creek / Galindo Creek	129070026	SAN FRANCISCO BART DISTRICT	N/A
Parcel 179606	N/A	N/A	Regional Opportunity	Concord	Central	2.7 Pine Creek / Galindo Creek	127210026	CONTRA COSTA COUNTY	N/A
Parcel 191035	N/A	N/A	Regional Opportunity	Concord	Central	2.7 Pine Creek / Galindo Creek	126191016	SAN FRANCISCO BART DISTRICT	N/A
Parcel 200006	N/A	N/A	Regional Opportunity	Concord	Central	2.7 Pine Creek / Galindo Creek	126112026	CONCORD CITY OF	N/A
Parcel 210805	N/A	N/A	Regional Opportunity	Concord	Central	2.2 Concord	112240006	EAST BAY MUNICIPAL UTILITY DIS	N/A
Parcel 215855	N/A	N/A	Regional Opportunity	Concord	Central	2.2 Concord	112380005	CONTRA COSTA COUNTY	N/A
Parcel 225557	N/A	N/A	Regional Opportunity	Concord	Central	2.2 Concord	111010014	UNITED STATES OF AMERICA	N/A
Parcel 233711	N/A	N/A	Regional Opportunity	Concord	Central	2.2 Concord	110130025	CONTRA COSTA WATER DISTRICT	N/A
Parcel 285123	N/A	N/A	Regional Opportunity	Concord	Central	2.7 Pine Creek / Galindo Creek	135120025	CALIFORNIA STATE OF	N/A
Parcel 292991	N/A	N/A	Regional Opportunity	Concord	Central	2.7 Pine Creek / Galindo Creek	133130033	CONTRA COSTA WATER DISTRICT	N/A
ROW 11820	N/A	N/A	ROW Opportunity	Concord	Central	2.7 Pine Creek / Galindo Creek	N/A	N/A	MARILYN WAY
ROW 12422	N/A	N/A	ROW Opportunity	Concord	Central	2.7 Pine Creek / Galindo Creek	N/A	N/A	MESA ST
ROW 15613	N/A	N/A	ROW Opportunity	Concord	Central	2.7 Pine Creek / Galindo Creek	N/A	N/A	RASTRO LN
ROW 19557	N/A	N/A	ROW Opportunity	Concord	Central	2.7 Pine Creek / Galindo Creek	N/A	N/A	TRAILSIDE CIR
ROW 8405	N/A	N/A	ROW Opportunity	Concord	Central	2.7 Pine Creek / Galindo Creek	N/A	N/A	H ST
ROW 9241	N/A	N/A	ROW Opportunity	Concord	Central	2.7 Pine Creek / Galindo Creek	N/A	N/A	HOMEWOOD DR
Parcel 148385	N/A	N/A	Parcel-Based Opportunity	Concord	Central	2.7 Pine Creek / Galindo Creek	145070042	CCC FIRE PROTECTION DISTRICT	N/A
Parcel 153096	N/A	N/A	Parcel-Based Opportunity	Concord	Central	2.3 Grayson Creek / Murderers Creek	148321002	CONCORD CITY OF	N/A
Parcel 156318	N/A	N/A	Parcel-Based Opportunity	Concord	Central	2.7 Pine Creek / Galindo Creek	147150023	MT DIABLO UNIFIED SCHOOL DIST	N/A
Parcel 167541	N/A	N/A	Regional Opportunity	Concord	Central	2.7 Pine Creek / Galindo Creek	129190043	CCC PUBLIC FINANCING AUTHORITY	N/A
Parcel 169346	N/A	N/A	Regional Opportunity	Concord	Central	2.7 Pine Creek / Galindo Creek	129070025	CCC FLOOD CONTROL & WATER CONS	N/A
Parcel 173351	N/A	N/A	Regional Opportunity	Concord	Central	2.7 Pine Creek / Galindo Creek	128290034	CAMBRIDGE COMMUNITY CENTER	N/A
Parcel 182024	N/A	N/A	Regional Opportunity	Concord	Central	2.7 Pine Creek / Galindo Creek	132240002	CONCORD CITY OF	N/A
Parcel 182130	N/A	N/A	Regional Opportunity	Concord	Central	2.7 Pine Creek / Galindo Creek	132172001	CONCORD CITY OF	N/A
Parcel 182332	N/A	N/A	Regional Opportunity	Concord	Central	2.7 Pine Creek / Galindo Creek	132215008	CONCORD CITY OF	N/A
Parcel 182533	N/A	N/A	Regional Opportunity	Concord	Central	2.7 Pine Creek / Galindo Creek	132240003	CONCORD CITY OF	N/A
Parcel 182554	N/A	N/A	Regional Opportunity	Concord	Central	2.7 Pine Creek / Galindo Creek	132221001	CONCORD CITY OF	N/A
Parcel 184149	N/A	N/A	Parcel-Based Opportunity	Concord	Central	2.7 Pine Creek / Galindo Creek	132060003	CONCORD CITY OF	N/A
Parcel 184594	N/A	N/A	Regional Opportunity	Concord	Central	2.7 Pine Creek / Galindo Creek	132070016	CONCORD CITY OF	N/A
Parcel 186886	N/A	N/A	Regional Opportunity	Concord	Central	2.7 Pine Creek / Galindo Creek	126191015	SAN FRANCISCO BART DISTRICT	N/A
Parcel 188866	N/A	N/A	Regional Opportunity	Concord	Central	2.7 Pine Creek / Galindo Creek	126210047	CCC FLOOD CONTROL & WATER CONS	N/A
Parcel 191872	N/A	N/A	Parcel-Based Opportunity	Concord	Central	2.7 Pine Creek / Galindo Creek	127190005	EAST BAY MUNICIPAL UTILITY DIS	N/A
Parcel 193540	N/A	N/A	Parcel-Based Opportunity	Concord	Central	2.7 Pine Creek / Galindo Creek	105100001	MT DIABLO UNIFIED SCHOOL DIST	N/A
Parcel 196020	N/A	N/A	Regional Opportunity	Concord	Central	2.7 Pine Creek / Galindo Creek	126291010	CONCORD CITY OF	N/A
Parcel 196299	N/A	N/A	Regional Opportunity	Concord	Central	2.7 Pine Creek / Galindo Creek	105211012	SAN FRANCISCO BART DISTRICT	N/A
Parcel 196430	N/A	N/A	Regional Opportunity	Concord	Central	2.7 Pine Creek / Galindo Creek	126124030	CONCORD CITY OF	N/A
Parcel 196927	N/A	N/A	Regional Opportunity	Concord	Central	2.7 Pine Creek / Galindo Creek	126300048	CONCORD REDEVELOPMENT AGENCY	N/A
Parcel 198212	N/A	N/A	Regional Opportunity	Concord	Central	2.7 Pine Creek / Galindo Creek	126124033	CONCORD CITY OF	N/A
Parcel 200997	N/A	N/A	Parcel-Based Opportunity	Concord	Central	2.7 Pine Creek / Galindo Creek	126141013	CONCORD HISTORICAL SOCIETY	N/A
Parcel 205796	N/A	N/A	Regional Opportunity	Concord	Central	2.2 Concord	126076009	CONTRA COSTA COUNTY	N/A
Parcel 208247	N/A	N/A	Regional Opportunity	Concord	Central	2.2 Concord	112156019	CONCORD REDEVELOPMENT AGENCY	N/A
Parcel 209201	N/A	N/A	Regional Opportunity	Concord	Central	2.2 Concord	112101022	CONCORD CITY OF	N/A
Parcel 209956	N/A	N/A	Regional Opportunity	Concord	Central	2.2 Concord	113041036	CALIFORNIA STATE OF	N/A
Parcel 210557	N/A	N/A	Regional Opportunity	Concord	Central	2.2 Concord	113305016	CONTRA COSTA COUNTY	N/A
Parcel 210559	N/A	N/A	Regional Opportunity	Concord	Central	2.2 Concord	111240009	CONCORD CITY OF	N/A
Parcel 211534	N/A	N/A	Regional Opportunity	Concord	Central	2.2 Concord	111240013	CONCORD CITY OF	N/A
Parcel 212501	N/A	N/A	Parcel-Based Opportunity	Concord	Central	2.2 Concord	111240014	CONCORD CITY OF	N/A
Parcel 212609	N/A	N/A	Regional Opportunity	Concord	Central	2.2 Concord	112141011	MT DIABLO UNIFIED SCHOOL DIST	N/A
Parcel 213224	N/A	N/A	Parcel-Based Opportunity	Concord	Central	2.2 Concord	112220005	MT DIABLO UNIFIED SCHOOL DIST	N/A
Parcel 214628	N/A	N/A	Parcel-Based Opportunity	Concord	Central	2.2 Concord	112220002	CONCORD CITY OF	N/A
Parcel 214703	N/A	N/A	Parcel-Based Opportunity	Concord	Central	2.2 Concord	111170002	CONCORD CITY OF	N/A
Parcel 222051	N/A	N/A	Parcel-Based Opportunity	Concord	Central	2.2 Concord	112240008	EAST BAY MUNICIPAL UTILITY DIS	N/A
Parcel 228202	N/A	N/A	Regional Opportunity	Concord	Central	2.2 Concord	110035013	SAN FRANCISCO BART DISTRICT	N/A
Parcel 229051	N/A	N/A	Parcel-Based Opportunity	Concord	Central	2.2 Concord	112240011	CONCORD CITY OF	N/A
Parcel 229694	N/A	N/A	Parcel-Based Opportunity	Concord	Central	2.2 Concord	110100022	CONTRA COSTA COUNTY	N/A
Parcel 231117	N/A	N/A	Parcel-Based Opportunity	Concord	Central	2.2 Concord	110180001	CCC BOARD OF EDUCATION	N/A
Parcel 231516	N/A	N/A	Regional Opportunity	Concord	Central	2.2 Concord	110550013	CONCORD CITY OF	N/A
Parcel 232269	N/A	N/A	Parcel-Based Opportunity	Concord	Central	2.2 Concord	110130021	CONTRA COSTA WATER DISTRICT	N/A
Parcel 232583	N/A	N/A	Regional Opportunity	Concord	Central	2.2 Concord	125210009	CONTRA COSTA COUNTY	N/A
Parcel 234972	N/A	N/A	Parcel-Based Opportunity	Concord	Central	2.3 Grayson Creek / Murderers Creek	125210004	CONTRA COSTA COUNTY	N/A
Parcel 241691	N/A	N/A	Regional Opportunity	Concord	Central	2.2 Concord	110302003	CONCORD CITY OF	N/A
Parcel 244879	N/A	N/A	Parcel-Based Opportunity	Concord	Central	2.6 Mt. Diablo Creek	111010017	UNITED STATES OF AMERICA	N/A
Parcel 254198	N/A	N/A	Parcel-Based Opportunity	Concord	Central	2.6 Mt. Diablo Creek	100370002	UNITED STATES OF AMERICA	N/A
Parcel 256325	N/A	N/A	Parcel-Based Opportunity	Concord	Central	2.6 Mt. Diablo Creek	111010017	UNITED STATES OF AMERICA	N/A
Parcel 256365	N/A	N/A	Regional Opportunity	Concord	Central	2.6 Mt. Diablo Creek	100370005	UNITED STATES OF AMERICA	N/A
Parcel 282436	N/A	N/A	Parcel-Based Opportunity	Concord	Central	2.7 Pine Creek / Galindo Creek	121030011	MT DIABLO UNIFIED SCHOOL DIST	N/A
Parcel 283640	N/A	N/A	Parcel-Based Opportunity	Concord	Central	2.7 Pine Creek / Galindo Creek	120061001	MT DIABLO UNIFIED SCHOOL DIST	N/A
Parcel 284020	N/A	N/A	Parcel-Based Opportunity	Concord	Central	2.6 Mt. Diablo Creek	120061002	CONCORD CITY OF	N/A
Parcel 291434	N/A	N/A	Regional Opportunity	Concord	Central	2.7 Pine Creek / Galindo Creek	133611035	CONCORD CITY OF	N/A
Parcel 297748	N/A	N/A	Regional Opportunity	Concord	Central	2.2 Concord	133214001	CONCORD CITY OF	N/A
Parcel 324333	N/A	N/A	Parcel-Based Opportunity	Concord	Central	2.6 Mt. Diablo Creek	111010014	UNITED STATES OF AMERICA	N/A
Parcel 338478	N/A	N/A	Parcel-Based Opportunity	Concord	Central	2.6 Mt. Diablo Creek	111010014	UNITED STATES OF AMERICA	N/A
ROW 10019	N/A	N/A	ROW Opportunity	Concord	Central	2.2 Concord	N/A	N/A	KENMORE DR
ROW 10028	N/A	N/A	ROW Opportunity	Concord	Central	2.7 Pine Creek / Galindo Creek	N/A	N/A	KENNETH RD
ROW 10035	N/A	N/A	ROW Opportunity	Concord	Central	2.7 Pine Creek / Galindo Creek	N/A	N/A	KENSINGTON CT
ROW 10061	N/A	N/A	ROW Opportunity	Concord	Central	2.2 Concord	N/A	N/A	KENWAL RD
ROW 10064	N/A	N/A	ROW Opportunity	Concord	Central	2.2 Concord	N/A	N/A	KENWOOD DR
ROW 10085	N/A	N/A	ROW Opportunity	Concord	Central	2.7 Pine Creek / Galindo Creek	N/A	N/A	KESWICK LN
ROW 10086	N/A	N/A	ROW Opportunity	Concord	Central	2.7 Pine Creek / Galindo Creek	N/A	N/A	KESWICK LN
ROW 10094	N/A	N/A	ROW Opportunity	Concord	Central	2.2 Concord	N/A	N/A	KEVIN PL
ROW 10107	N/A	N/A	ROW Opportunity	Concord	Central	2.2 Concord	N/A	N/A	KEYWOOD CT
ROW 10132	N/A	N/A	ROW Opportunity	Concord	Central	2.7 Pine Creek / Galindo Creek	N/A	N/A	KIMBALL CT
ROW 10133	N/A	N/A	ROW Opportunity	Concord	Central	2.7 Pine Creek / Galindo Creek	N/A	N/A	KIMBALL WAY
ROW 10134	N/A	N/A	ROW Opportunity	Concord	Central	2.7 Pine Creek / Galindo Creek	N/A	N/A	KIMBALL WAY
ROW 10135	N/A	N/A	ROW Opportunity	Concord	Central	2.7 Pine Creek / Galindo Creek	N/A	N/A	KIMBALL WAY
ROW 10229	N/A	N/A	ROW Opportunity	Concord	Central	2.2 Concord	N/A	N/A	KISKA CT

db_index	Project Name	Size	Slope	Infiltration	Yield Class	Removes Pollutant Loads	Augments Water Supply	Provides Flood Control	Reestablishes Natural Drainage	Develops Open Space	Community	Total Score
Parcel 217452	N/A	2	2	1	1	2	1	1	1	1	1	13
Parcel 219241	N/A	2	2	1	1	2	1	1	1	1	1	13
Parcel 220285	N/A	2	2	1	1	2	1	1	1	1	1	13
Parcel 224508	N/A	2	2	1	1	2	1	1	1	1	1	13
Parcel 225879	N/A	2	2	1	1	2	1	1	1	1	1	13
Parcel 227009	N/A	2	2	1	1	2	1	1	1	1	1	13
Parcel 228429	N/A	2	2	1	1	2	1	1	1	1	1	13
Parcel 231203	N/A	2	2	1	1	2	1	1	1	1	1	13
Parcel 232105	N/A	2	2	1	1	2	1	1	1	1	1	13
Parcel 233715	N/A	2	2	1	1	2	1	1	1	1	1	13
Parcel 233860	N/A	2	2	1	1	2	1	1	1	1	1	13
Parcel 235175	N/A	2	2	1	1	2	1	1	1	1	1	13
Parcel 238055	N/A	1	2	1	1	3	1	1	1	1	1	13
Parcel 238207	N/A	2	2	1	1	2	1	1	1	1	1	13
Parcel 290823	N/A	1	2	1	1	3	1	1	1	1	1	13
Parcel 291299	N/A	2	2	1	1	2	1	1	1	1	1	13
Parcel 292314	N/A	1	2	1	1	3	1	1	1	1	1	13
Parcel 294329	N/A	1	2	1	1	3	1	1	1	1	1	13
Parcel 294913	N/A	2	2	1	1	2	1	1	1	1	1	13
Parcel 301144	N/A	1	2	2	1	2	1	1	1	1	1	13
Parcel 304455	N/A	2	2	1	1	2	1	1	1	1	1	13
Parcel 308346	N/A	2	2	2	0	2	1	1	1	1	1	13
Parcel 308735	N/A	1	2	1	1	3	1	1	1	1	1	13
Parcel 308948	N/A	1	2	1	1	3	1	1	1	1	1	13
Parcel 309661	N/A	2	2	1	1	2	1	1	1	1	1	13
Parcel 376301	N/A	2	2	1	1	2	1	1	1	1	1	13
Parcel 376302	N/A	2	2	1	1	2	1	1	1	1	1	13
ROW 9299	N/A	N/A	2	2	1	2	1	1	1	1	1	13
ROW 1498	N/A	N/A	2	2	0.5	2	1	1	1	1	1	13
ROW 5805	N/A	N/A	2	2	0.5	2	1	1	1	1	1	13
ROW 5808	N/A	N/A	2	2	0.5	2	1	1	1	1	1	13
Parcel 168352	N/A	1	2	1	0.5	3	1	1	1	1	1	12.5
Parcel 179606	N/A	1	2	1	0.5	3	1	1	1	1	1	12.5
Parcel 191035	N/A	1	1	1	1.5	3	1	1	1	1	1	12.5
Parcel 200006	N/A	1	2	1	0.5	3	1	1	1	1	1	12.5
Parcel 210805	N/A	1	2	1	0.5	3	1	1	1	1	1	12.5
Parcel 215855	N/A	1	2	1	0.5	3	1	1	1	1	1	12.5
Parcel 225557	N/A	1	2	1	0.5	3	1	1	1	1	1	12.5
Parcel 233711	N/A	1	2	1	0.5	3	1	1	1	1	1	12.5
Parcel 285123	N/A	1	2	1	0.5	3	1	1	1	1	1	12.5
Parcel 292991	N/A	1	1	2	0.5	3	1	1	1	1	1	12.5
ROW 11820	N/A	N/A	2	1	1	2	1	1	1	1	1	12.5
ROW 12422	N/A	N/A	2	1	1	2	1	1	1	1	1	12.5
ROW 15613	N/A	N/A	2	1	1	2	1	1	1	1	1	12.5
ROW 19557	N/A	N/A	2	1	1	2	1	1	1	1	1	12.5
ROW 8405	N/A	N/A	2	1	1	2	1	1	1	1	1	12.5
ROW 9241	N/A	N/A	2	1	1	2	1	1	1	1	1	12.5
Parcel 148365	N/A	2	2	1	0	2	1	1	1	1	1	12
Parcel 153066	N/A	1	2	1	1	2	1	1	1	1	1	12
Parcel 156318	N/A	1	2	1	1	2	1	1	1	1	1	12
Parcel 167541	N/A	0	2	1	1	3	1	1	1	1	1	12
Parcel 169346	N/A	0	2	1	1	3	1	1	1	1	1	12
Parcel 173351	N/A	0	2	1	1	3	1	1	1	1	1	12
Parcel 182024	N/A	1	1	1	1	3	1	1	1	1	1	12
Parcel 182130	N/A	0	2	1	1	3	1	1	1	1	1	12
Parcel 182332	N/A	0	2	1	1	3	1	1	1	1	1	12
Parcel 182533	N/A	1	1	1	1	3	1	1	1	1	1	12
Parcel 182554	N/A	0	2	1	1	3	1	1	1	1	1	12
Parcel 184149	N/A	1	2	1	1	2	1	1	1	1	1	12
Parcel 184594	N/A	1	1	1	1	3	1	1	1	1	1	12
Parcel 186686	N/A	0	2	1	1	3	1	1	1	1	1	12
Parcel 188866	N/A	0	2	1	1	3	1	1	1	1	1	12
Parcel 191872	N/A	2	2	1	0	2	1	1	1	1	1	12
Parcel 193540	N/A	2	1	1	1	2	1	1	1	1	1	12
Parcel 196020	N/A	0	2	1	1	3	1	1	1	1	1	12
Parcel 196299	N/A	1	1	1	1	3	1	1	1	1	1	12
Parcel 196430	N/A	0	2	1	1	3	1	1	1	1	1	12
Parcel 196927	N/A	0	2	1	1	3	1	1	1	1	1	12
Parcel 198212	N/A	0	2	1	1	3	1	1	1	1	1	12
Parcel 200997	N/A	1	2	1	1	2	1	1	1	1	1	12
Parcel 205796	N/A	0	2	1	1	3	1	1	1	1	1	12
Parcel 208247	N/A	0	2	1	1	3	1	1	1	1	1	12
Parcel 209201	N/A	0	2	1	1	3	1	1	1	1	1	12
Parcel 209956	N/A	0	2	1	1	3	1	1	1	1	1	12
Parcel 210557	N/A	0	2	1	1	3	1	1	1	1	1	12
Parcel 210559	N/A	0	2	1	1	3	1	1	1	1	1	12
Parcel 211534	N/A	0	2	1	1	3	1	1	1	1	1	12
Parcel 212501	N/A	1	2	1	1	2	1	1	1	1	1	12
Parcel 212609	N/A	0	2	1	1	3	1	1	1	1	1	12
Parcel 213224	N/A	2	2	1	0	2	1	1	1	1	1	12
Parcel 214628	N/A	2	2	1	0	2	1	1	1	1	1	12
Parcel 214703	N/A	1	2	1	1	2	1	1	1	1	1	12
Parcel 222051	N/A	2	2	1	0	2	1	1	1	1	1	12
Parcel 228202	N/A	0	2	1	1	3	1	1	1	1	1	12
Parcel 229051	N/A	0	2	2	1	2	1	1	1	1	1	12
Parcel 229604	N/A	2	1	1	1	2	1	1	1	1	1	12
Parcel 231117	N/A	2	1	1	1	2	1	1	1	1	1	12
Parcel 231516	N/A	1	1	1	1	3	1	1	1	1	1	12
Parcel 232269	N/A	1	2	1	1	2	1	1	1	1	1	12
Parcel 232583	N/A	1	2	1	0	3	1	1	1	1	1	12
Parcel 234972	N/A	2	1	2	0	2	1	1	1	1	1	12
Parcel 241691	N/A	1	1	1	1	3	1	1	1	1	1	12
Parcel 244879	N/A	2	2	1	0	2	1	1	1	1	1	12
Parcel 254198	N/A	2	2	1	0	2	1	1	1	1	1	12
Parcel 256325	N/A	2	2	1	0	2	1	1	1	1	1	12
Parcel 256365	N/A	1	2	1	0	3	1	1	1	1	1	12
Parcel 282436	N/A	2	1	1	1	2	1	1	1	1	1	12
Parcel 283640	N/A	2	1	1	1	2	1	1	1	1	1	12
Parcel 284020	N/A	2	1	1	1	2	1	1	1	1	1	12
Parcel 291434	N/A	0	2	1	1	3	1	1	1	1	1	12
Parcel 297748	N/A	0	2	1	1	3	1	1	1	1	1	12
Parcel 324333	N/A	2	2	1	0	2	1	1	1	1	1	12
Parcel 338478	N/A	2	2	1	0	2	1	1	1	1	1	12
ROW 10019	N/A	N/A	2	1	1	2	1	1	1	1	1	12
ROW 10028	N/A	N/A	1	2	1	2	1	1	1	1	1	12
ROW 10035	N/A	N/A	2	1	1	2	1	1	1	1	1	12
ROW 10061	N/A	N/A	2	1	1	2	1	1	1	1	1	12
ROW 10064	N/A	N/A	2	1	1	2	1	1	1	1	1	12
ROW 10085	N/A	N/A	2	1	1	2	1	1	1	1	1	12
ROW 10086	N/A	N/A	2	1	1	2	1	1	1	1	1	12
ROW 10094	N/A	N/A	2	1	1	2	1	1	1	1	1	12
ROW 10107	N/A	N/A	2	1	1	2	1	1	1	1	1	12
ROW 10132	N/A	N/A	2	1	1	2	1	1	1	1	1	12
ROW 10133	N/A	N/A	2	1	1	2	1	1	1	1	1	12
ROW 10134	N/A	N/A	2	1	1	2	1	1	1	1	1	12
ROW 10135	N/A	N/A	2	1	1	2	1	1	1	1	1	12
ROW 10229	N/A	N/A	2	1	1	2	1	1	1	1	1	12

db_index	Project Name	Stakeholder	Project Type	Jurisdiction	Planning Unit	Watershed	APN	Owner	Street Name
ROW 10247	N/A	N/A	ROW Opportunity	Concord	Central	2.7 Pine Creek / Galindo Creek	N/A	N/A	KLAMATH WOODS PL
ROW 1025	N/A	N/A	ROW Opportunity	Concord	Central	2.7 Pine Creek / Galindo Creek	N/A	N/A	APPLE CT
ROW 10250	N/A	N/A	ROW Opportunity	Concord	Central	2.7 Pine Creek / Galindo Creek	N/A	N/A	KLIER DR
ROW 1026	N/A	N/A	ROW Opportunity	Concord	Central	2.7 Pine Creek / Galindo Creek	N/A	N/A	APPLE DR
ROW 10262	N/A	N/A	ROW Opportunity	Concord	Central	2.2 Concord	N/A	N/A	KNOLL DR
ROW 10283	N/A	N/A	ROW Opportunity	Concord	Central	2.7 Pine Creek / Galindo Creek	N/A	N/A	KOBIO DR
ROW 10297	N/A	N/A	ROW Opportunity	Concord	Central	2.2 Concord	N/A	N/A	KRUEGER DR
ROW 10314	N/A	N/A	ROW Opportunity	Concord	Central	2.2 Concord	N/A	N/A	LA BONITA WAY
ROW 10373	N/A	N/A	ROW Opportunity	Concord	Central	2.7 Pine Creek / Galindo Creek	N/A	N/A	LA MAR CT
ROW 10374	N/A	N/A	ROW Opportunity	Concord	Central	2.7 Pine Creek / Galindo Creek	N/A	N/A	LA MAR DR
ROW 10377	N/A	N/A	ROW Opportunity	Concord	Central	2.2 Concord	N/A	N/A	LA MIRADA DR
ROW 10380	N/A	N/A	ROW Opportunity	Concord	Central	2.7 Pine Creek / Galindo Creek	N/A	N/A	LA ORINDA PL
ROW 1040	N/A	N/A	ROW Opportunity	Concord	Central	2.7 Pine Creek / Galindo Creek	N/A	N/A	APRICOT LN
ROW 10405	N/A	N/A	ROW Opportunity	Concord	Central	2.2 Concord	N/A	N/A	LA SALLE AVE
ROW 10424	N/A	N/A	ROW Opportunity	Concord	Central	2.7 Pine Creek / Galindo Creek	N/A	N/A	LA TOUR LN
ROW 10430	N/A	N/A	ROW Opportunity	Concord	Central	2.2 Concord	N/A	N/A	LA VISTA AVE
ROW 10439	N/A	N/A	ROW Opportunity	Concord	Central	2.2 Concord	N/A	N/A	LABRADOR ST
ROW 10444	N/A	N/A	ROW Opportunity	Concord	Central	2.7 Pine Creek / Galindo Creek	N/A	N/A	LACEY LN
ROW 10445	N/A	N/A	ROW Opportunity	Concord	Central	2.7 Pine Creek / Galindo Creek	N/A	N/A	LACEY ST
ROW 10461	N/A	N/A	ROW Opportunity	Concord	Central	2.7 Pine Creek / Galindo Creek	N/A	N/A	LAGUNA CIR
ROW 10467	N/A	N/A	ROW Opportunity	Concord	Central	2.7 Pine Creek / Galindo Creek	N/A	N/A	LAILA LN
ROW 10565	N/A	N/A	ROW Opportunity	Concord	Central	2.7 Pine Creek / Galindo Creek	N/A	N/A	LAMBETH LN
ROW 10578	N/A	N/A	ROW Opportunity	Concord	Central	2.7 Pine Creek / Galindo Creek	N/A	N/A	LANCASHIRE DR
ROW 10579	N/A	N/A	ROW Opportunity	Concord	Central	2.7 Pine Creek / Galindo Creek	N/A	N/A	LANCASHIRE PL
ROW 10593	N/A	N/A	ROW Opportunity	Concord	Central	2.2 Concord	N/A	N/A	LANDANA CT
ROW 10594	N/A	N/A	ROW Opportunity	Concord	Central	2.2 Concord	N/A	N/A	LANDANA DR
ROW 10605	N/A	N/A	ROW Opportunity	Concord	Central	2.7 Pine Creek / Galindo Creek	N/A	N/A	LANE DR
ROW 10643	N/A	N/A	ROW Opportunity	Concord	Central	2.7 Pine Creek / Galindo Creek	N/A	N/A	LARK LN
ROW 10653	N/A	N/A	ROW Opportunity	Concord	Central	2.2 Concord	N/A	N/A	LARKSPUR CT
ROW 10655	N/A	N/A	ROW Opportunity	Concord	Central	2.2 Concord	N/A	N/A	LARKSPUR DR
ROW 10662	N/A	N/A	ROW Opportunity	Concord	Central	2.7 Pine Creek / Galindo Creek	N/A	N/A	LARKWOOD CT
ROW 10664	N/A	N/A	ROW Opportunity	Concord	Central	2.7 Pine Creek / Galindo Creek	N/A	N/A	LARRY PL
ROW 10679	N/A	N/A	ROW Opportunity	Concord	Central	2.2 Concord	N/A	N/A	LAS LOMAS CT
ROW 10733	N/A	N/A	ROW Opportunity	Concord	Central	2.2 Concord	N/A	N/A	LATTERI CT
ROW 10746	N/A	N/A	ROW Opportunity	Concord	Central	2.6 Mt. Diablo Creek	N/A	N/A	LAUREL DR
ROW 10750	N/A	N/A	ROW Opportunity	Concord	Central	2.6 Mt. Diablo Creek	N/A	N/A	LAUREL DR
ROW 10762	N/A	N/A	ROW Opportunity	Concord	Central	2.6 Mt. Diablo Creek	N/A	N/A	LAURELVIEW CT
ROW 10767	N/A	N/A	ROW Opportunity	Concord	Central	2.2 Concord	N/A	N/A	LAURENCE CT
ROW 10784	N/A	N/A	ROW Opportunity	Concord	Central	2.2 Concord	N/A	N/A	LAVERNE CT
ROW 10785	N/A	N/A	ROW Opportunity	Concord	Central	2.2 Concord	N/A	N/A	LAVERNE WAY
ROW 10787	N/A	N/A	ROW Opportunity	Concord	Central	2.2 Concord	N/A	N/A	LAVETTA WAY
ROW 10788	N/A	N/A	ROW Opportunity	Concord	Central	2.2 Concord	N/A	N/A	LAVETTA WAY
ROW 10789	N/A	N/A	ROW Opportunity	Concord	Central	2.2 Concord	N/A	N/A	LAVETTA WAY
ROW 10829	N/A	N/A	ROW Opportunity	Concord	Central	2.7 Pine Creek / Galindo Creek	N/A	N/A	LEATHERWOOD CT
ROW 10833	N/A	N/A	ROW Opportunity	Concord	Central	2.7 Pine Creek / Galindo Creek	N/A	N/A	LEE LN
ROW 10844	N/A	N/A	ROW Opportunity	Concord	Central	2.2 Concord	N/A	N/A	LEEWOOD PL
ROW 10845	N/A	N/A	ROW Opportunity	Concord	Central	2.2 Concord	N/A	N/A	LEEWOOD WAY
ROW 10851	N/A	N/A	ROW Opportunity	Concord	Central	2.2 Concord	N/A	N/A	LEGARD LN
ROW 10871	N/A	N/A	ROW Opportunity	Concord	Central	2.7 Pine Creek / Galindo Creek	N/A	N/A	LELAND WAY
ROW 10879	N/A	N/A	ROW Opportunity	Concord	Central	2.2 Concord	N/A	N/A	LEMONWOOD DR
ROW 10891	N/A	N/A	ROW Opportunity	Concord	Central	2.6 Mt. Diablo Creek	N/A	N/A	LEO LN
ROW 1093	N/A	N/A	ROW Opportunity	Concord	Central	2.7 Pine Creek / Galindo Creek	N/A	N/A	ARCH CT
ROW 10937	N/A	N/A	ROW Opportunity	Concord	Central	2.7 Pine Creek / Galindo Creek	N/A	N/A	LEXINGTON RD
ROW 10944	N/A	N/A	ROW Opportunity	Concord	Central	2.2 Concord	N/A	N/A	LIANA LN
ROW 10945	N/A	N/A	ROW Opportunity	Concord	Central	2.7 Pine Creek / Galindo Creek	N/A	N/A	LIBERATI RD
ROW 10960	N/A	N/A	ROW Opportunity	Concord	Central	2.7 Pine Creek / Galindo Creek	N/A	N/A	LICHEN CT
ROW 10977	N/A	N/A	ROW Opportunity	Concord	Central	2.7 Pine Creek / Galindo Creek	N/A	N/A	LILA DE CT
ROW 10978	N/A	N/A	ROW Opportunity	Concord	Central	2.7 Pine Creek / Galindo Creek	N/A	N/A	LILA DEL CT
ROW 10983	N/A	N/A	ROW Opportunity	Concord	Central	2.2 Concord	N/A	N/A	LILAC CT
ROW 10989	N/A	N/A	ROW Opportunity	Concord	Central	2.2 Concord	N/A	N/A	LILLIAN DR
ROW 11003	N/A	N/A	ROW Opportunity	Concord	Central	2.2 Concord	N/A	N/A	LIMEWOOD CT
ROW 11004	N/A	N/A	ROW Opportunity	Concord	Central	2.2 Concord	N/A	N/A	LIMEWOOD DR
ROW 11015	N/A	N/A	ROW Opportunity	Concord	Central	2.6 Mt. Diablo Creek	N/A	N/A	LINCOLN DR
ROW 11038	N/A	N/A	ROW Opportunity	Concord	Central	2.2 Concord	N/A	N/A	LINDBERGH DR
ROW 1104	N/A	N/A	ROW Opportunity	Concord	Central	2.2 Concord	N/A	N/A	ARDENWOOD CT W
ROW 11044	N/A	N/A	ROW Opportunity	Concord	Central	2.7 Pine Creek / Galindo Creek	N/A	N/A	LINDEN DR
ROW 11051	N/A	N/A	ROW Opportunity	Concord	Central	2.2 Concord	N/A	N/A	LINDENWOOD DR
ROW 11052	N/A	N/A	ROW Opportunity	Concord	Central	2.2 Concord	N/A	N/A	LINDERO DR
ROW 11063	N/A	N/A	ROW Opportunity	Concord	Central	2.7 Pine Creek / Galindo Creek	N/A	N/A	LINNET CT
ROW 11068	N/A	N/A	ROW Opportunity	Concord	Central	2.2 Concord	N/A	N/A	LION CT
ROW 11100	N/A	N/A	ROW Opportunity	Concord	Central	2.7 Pine Creek / Galindo Creek	N/A	N/A	LITTLE RD
ROW 11106	N/A	N/A	ROW Opportunity	Concord	Central	2.7 Pine Creek / Galindo Creek	N/A	N/A	LITWIN DR
ROW 11108	N/A	N/A	ROW Opportunity	Concord	Central	2.2 Concord	N/A	N/A	LIVE OAK AVE
ROW 11158	N/A	N/A	ROW Opportunity	Concord	Central	2.6 Mt. Diablo Creek	N/A	N/A	LODATO CT
ROW 11159	N/A	N/A	ROW Opportunity	Concord	Central	2.6 Mt. Diablo Creek	N/A	N/A	LODATO WAY
ROW 11160	N/A	N/A	ROW Opportunity	Concord	Central	2.7 Pine Creek / Galindo Creek	N/A	N/A	LODGE DR
ROW 11161	N/A	N/A	ROW Opportunity	Concord	Central	2.7 Pine Creek / Galindo Creek	N/A	N/A	LODGE DR
ROW 11162	N/A	N/A	ROW Opportunity	Concord	Central	2.7 Pine Creek / Galindo Creek	N/A	N/A	LODGE DR
ROW 11163	N/A	N/A	ROW Opportunity	Concord	Central	2.7 Pine Creek / Galindo Creek	N/A	N/A	LODGE DR
ROW 11169	N/A	N/A	ROW Opportunity	Concord	Central	2.2 Concord	N/A	N/A	LOGAN CT
ROW 1118	N/A	N/A	ROW Opportunity	Concord	Central	2.2 Concord	N/A	N/A	ARDORA LN
ROW 11182	N/A	N/A	ROW Opportunity	Concord	Central	2.2 Concord	N/A	N/A	LOLITA DR
ROW 1119	N/A	N/A	ROW Opportunity	Concord	Central	2.2 Concord	N/A	N/A	ARDRA LN
ROW 11197	N/A	N/A	ROW Opportunity	Concord	Central	2.2 Concord	N/A	N/A	LOMBARDO CT
ROW 11238	N/A	N/A	ROW Opportunity	Concord	Central	2.7 Pine Creek / Galindo Creek	N/A	N/A	LORIE CT
ROW 11279	N/A	N/A	ROW Opportunity	Concord	Central	2.7 Pine Creek / Galindo Creek	N/A	N/A	LORD CT
ROW 1129	N/A	N/A	ROW Opportunity	Concord	Central	2.7 Pine Creek / Galindo Creek	N/A	N/A	ARGONNE DR
ROW 11293	N/A	N/A	ROW Opportunity	Concord	Central	2.7 Pine Creek / Galindo Creek	N/A	N/A	LORNE CT
ROW 11295	N/A	N/A	ROW Opportunity	Concord	Central	2.2 Concord	N/A	N/A	LORRY DR
ROW 11320	N/A	N/A	ROW Opportunity	Concord	Central	2.2 Concord	N/A	N/A	LOS FLORES AVE
ROW 11322	N/A	N/A	ROW Opportunity	Concord	Central	2.6 Mt. Diablo Creek	N/A	N/A	LOS GATOS CT
ROW 1134	N/A	N/A	ROW Opportunity	Concord	Central	2.2 Concord	N/A	N/A	ARGVLL DR
ROW 11385	N/A	N/A	ROW Opportunity	Concord	Central	2.7 Pine Creek / Galindo Creek	N/A	N/A	LUCAS LN
ROW 11399	N/A	N/A	ROW Opportunity	Concord	Central	2.7 Pine Creek / Galindo Creek	N/A	N/A	LUCKY DR
ROW 1141	N/A	N/A	ROW Opportunity	Concord	Central	2.6 Mt. Diablo Creek	N/A	N/A	ARIZONA DR
ROW 11417	N/A	N/A	ROW Opportunity	Concord	Central	2.2 Concord	N/A	N/A	LUPINE CT
ROW 11434	N/A	N/A	ROW Opportunity	Concord	Central	2.7 Pine Creek / Galindo Creek	N/A	N/A	LUXURY DR
ROW 11440	N/A	N/A	ROW Opportunity	Concord	Central	2.2 Concord	N/A	N/A	LYMAN CT
ROW 11450	N/A	N/A	ROW Opportunity	Concord	Central	2.7 Pine Creek / Galindo Creek	N/A	N/A	LYNN AVE
ROW 11458	N/A	N/A	ROW Opportunity	Concord	Central	2.7 Pine Creek / Galindo Creek	N/A	N/A	LYNN DR
ROW 11463	N/A	N/A	ROW Opportunity	Concord	Central	2.7 Pine Creek / Galindo Creek	N/A	N/A	LYNN DR
ROW 11472	N/A	N/A	ROW Opportunity	Concord	Central	2.2 Concord	N/A	N/A	LYNWOOD CT
ROW 11473	N/A	N/A	ROW Opportunity	Concord	Central	2.2 Concord	N/A	N/A	LYNWOOD DR
ROW 11474	N/A	N/A	ROW Opportunity	Concord	Central	2.2 Concord	N/A	N/A	LYNWOOD DR
ROW 11477	N/A	N/A	ROW Opportunity	Concord	Central	2.7 Pine Creek / Galindo Creek	N/A	N/A	LYON CIR
ROW 11478	N/A	N/A	ROW Opportunity	Concord	Central	2.7 Pine Creek / Galindo Creek	N/A	N/A	LYON CT
ROW 11503	N/A	N/A	ROW Opportunity	Concord	Central	2.2 Concord	N/A	N/A	MACHADO CT
ROW 11504	N/A	N/A	ROW Opportunity	Concord	Central	2.2 Concord	N/A	N/A	MACHADO DR
ROW 11533	N/A	N/A	ROW Opportunity	Concord	Central	2.7 Pine Creek / Galindo Creek	N/A	N/A	MADIGAN AVE
ROW 11534	N/A	N/A	ROW Opportunity	Concord	Central	2.7 Pine Creek / Galindo Creek	N/A	N/A	MADIGAN CT
ROW 11541	N/A	N/A	ROW Opportunity	Concord	Central	2.2 Concord	N/A	N/A	MADISON CT
ROW 11579	N/A	N/A	ROW Opportunity	Concord	Central	2.7 Pine Creek / Galindo Creek	N/A	N/A	MAGNOLIA DR
ROW 11594	N/A	N/A	ROW Opportunity	Concord	Central	2.6 Mt. Diablo Creek	N/A	N/A	MAHOON LN
ROW 11632	N/A	N/A	ROW Opportunity	Concord	Central	2.2 Concord	N/A	N/A	MAJESTIC CT
ROW 11633	N/A	N/A	ROW Opportunity	Concord	Central	2.2 Concord	N/A	N/A	MAJESTIC DR
ROW 11652	N/A	N/A	ROW Opportunity	Concord	Central	2.7 Pine Creek / Galindo Creek	N/A	N/A	MALIBU DR
ROW 11664	N/A	N/A	ROW Opportunity	Concord	Central	2.2 Concord	N/A	N/A	MALTA CIR

db_index	Project Name	Size	Slope	Infiltration	Yield Class	Removes Pollutant Loads	Augments Water Supply	Provides Flood Control	Reestablishes Natural Drainage	Develops Open Space	Community	Total Score
ROW 10247	N/A	N/A	2	1	1	2	1	1	1	1	1	12
ROW 1025	N/A	N/A	2	1	1	2	1	1	1	1	1	12
ROW 10250	N/A	N/A	2	1	1	2	1	1	1	1	1	12
ROW 1026	N/A	N/A	2	1	1	2	1	1	1	1	1	12
ROW 10262	N/A	N/A	2	1	1	2	1	1	1	1	1	12
ROW 10283	N/A	N/A	2	1	1	2	1	1	1	1	1	12
ROW 10297	N/A	N/A	2	1	1	2	1	1	1	1	1	12
ROW 10314	N/A	N/A	2	1	1	2	1	1	1	1	1	12
ROW 10373	N/A	N/A	2	1	1	2	1	1	1	1	1	12
ROW 10374	N/A	N/A	2	1	1	2	1	1	1	1	1	12
ROW 10377	N/A	N/A	2	1	1	2	1	1	1	1	1	12
ROW 10380	N/A	N/A	2	1	1	2	1	1	1	1	1	12
ROW 1040	N/A	N/A	2	1	1	2	1	1	1	1	1	12
ROW 10405	N/A	N/A	2	1	1	2	1	1	1	1	1	12
ROW 10424	N/A	N/A	2	1	1	2	1	1	1	1	1	12
ROW 10430	N/A	N/A	2	1	1	2	1	1	1	1	1	12
ROW 10439	N/A	N/A	2	1	1	2	1	1	1	1	1	12
ROW 10444	N/A	N/A	2	1	1	2	1	1	1	1	1	12
ROW 10445	N/A	N/A	2	1	1	2	1	1	1	1	1	12
ROW 10461	N/A	N/A	2	1	1	2	1	1	1	1	1	12
ROW 10467	N/A	N/A	2	1	1	2	1	1	1	1	1	12
ROW 10565	N/A	N/A	2	1	1	2	1	1	1	1	1	12
ROW 10578	N/A	N/A	2	1	1	2	1	1	1	1	1	12
ROW 10579	N/A	N/A	2	1	1	2	1	1	1	1	1	12
ROW 10593	N/A	N/A	2	1	1	2	1	1	1	1	1	12
ROW 10594	N/A	N/A	2	1	1	2	1	1	1	1	1	12
ROW 10605	N/A	N/A	2	1	1	2	1	1	1	1	1	12
ROW 10643	N/A	N/A	2	1	1	2	1	1	1	1	1	12
ROW 10653	N/A	N/A	2	1	1	2	1	1	1	1	1	12
ROW 10655	N/A	N/A	2	1	1	2	1	1	1	1	1	12
ROW 10662	N/A	N/A	1	2	1	2	1	1	1	1	1	12
ROW 10664	N/A	N/A	2	1	1	2	1	1	1	1	1	12
ROW 10679	N/A	N/A	2	1	1	2	1	1	1	1	1	12
ROW 10733	N/A	N/A	2	1	1	2	1	1	1	1	1	12
ROW 10746	N/A	N/A	2	1	1	2	1	1	1	1	1	12
ROW 10750	N/A	N/A	2	1	1	2	1	1	1	1	1	12
ROW 10762	N/A	N/A	2	1	1	2	1	1	1	1	1	12
ROW 10767	N/A	N/A	2	1	1	2	1	1	1	1	1	12
ROW 10784	N/A	N/A	2	1	1	2	1	1	1	1	1	12
ROW 10785	N/A	N/A	2	1	1	2	1	1	1	1	1	12
ROW 10787	N/A	N/A	2	1	1	2	1	1	1	1	1	12
ROW 10788	N/A	N/A	2	1	1	2	1	1	1	1	1	12
ROW 10789	N/A	N/A	2	1	1	2	1	1	1	1	1	12
ROW 10829	N/A	N/A	1	2	1	2	1	1	1	1	1	12
ROW 10833	N/A	N/A	2	1	1	2	1	1	1	1	1	12
ROW 10844	N/A	N/A	2	1	1	2	1	1	1	1	1	12
ROW 10845	N/A	N/A	2	1	1	2	1	1	1	1	1	12
ROW 10851	N/A	N/A	2	1	1	2	1	1	1	1	1	12
ROW 10871	N/A	N/A	2	1	1	2	1	1	1	1	1	12
ROW 10879	N/A	N/A	2	1	1	2	1	1	1	1	1	12
ROW 10891	N/A	N/A	2	1	1	2	1	1	1	1	1	12
ROW 1093	N/A	N/A	2	1	1	2	1	1	1	1	1	12
ROW 10937	N/A	N/A	2	1	1	2	1	1	1	1	1	12
ROW 10944	N/A	N/A	2	1	1	2	1	1	1	1	1	12
ROW 10945	N/A	N/A	2	1	1	2	1	1	1	1	1	12
ROW 10960	N/A	N/A	2	1	1	2	1	1	1	1	1	12
ROW 10977	N/A	N/A	2	1	1	2	1	1	1	1	1	12
ROW 10978	N/A	N/A	2	1	1	2	1	1	1	1	1	12
ROW 10983	N/A	N/A	2	1	1	2	1	1	1	1	1	12
ROW 10989	N/A	N/A	2	1	1	2	1	1	1	1	1	12
ROW 11003	N/A	N/A	2	1	1	2	1	1	1	1	1	12
ROW 11004	N/A	N/A	2	1	1	2	1	1	1	1	1	12
ROW 11015	N/A	N/A	2	1	1	2	1	1	1	1	1	12
ROW 11038	N/A	N/A	2	1	1	2	1	1	1	1	1	12
ROW 1104	N/A	N/A	2	1	1	2	1	1	1	1	1	12
ROW 11044	N/A	N/A	2	1	1	2	1	1	1	1	1	12
ROW 11051	N/A	N/A	2	1	1	2	1	1	1	1	1	12
ROW 11052	N/A	N/A	2	1	1	2	1	1	1	1	1	12
ROW 11063	N/A	N/A	2	1	1	2	1	1	1	1	1	12
ROW 11068	N/A	N/A	2	1	1	2	1	1	1	1	1	12
ROW 11100	N/A	N/A	2	1	1	2	1	1	1	1	1	12
ROW 11106	N/A	N/A	2	1	1	2	1	1	1	1	1	12
ROW 11108	N/A	N/A	2	1	1	2	1	1	1	1	1	12
ROW 11158	N/A	N/A	2	1	1	2	1	1	1	1	1	12
ROW 11159	N/A	N/A	2	1	1	2	1	1	1	1	1	12
ROW 11160	N/A	N/A	2	1	1	2	1	1	1	1	1	12
ROW 11161	N/A	N/A	2	1	1	2	1	1	1	1	1	12
ROW 11162	N/A	N/A	2	1	1	2	1	1	1	1	1	12
ROW 11163	N/A	N/A	2	1	1	2	1	1	1	1	1	12
ROW 11169	N/A	N/A	2	1	1	2	1	1	1	1	1	12
ROW 1118	N/A	N/A	2	1	1	2	1	1	1	1	1	12
ROW 11182	N/A	N/A	2	1	1	2	1	1	1	1	1	12
ROW 1119	N/A	N/A	2	1	1	2	1	1	1	1	1	12
ROW 11197	N/A	N/A	2	1	1	2	1	1	1	1	1	12
ROW 11238	N/A	N/A	2	1	1	2	1	1	1	1	1	12
ROW 11279	N/A	N/A	2	1	1	2	1	1	1	1	1	12
ROW 1129	N/A	N/A	2	1	1	2	1	1	1	1	1	12
ROW 11293	N/A	N/A	2	1	1	2	1	1	1	1	1	12
ROW 11295	N/A	N/A	2	1	1	2	1	1	1	1	1	12
ROW 11320	N/A	N/A	2	1	1	2	1	1	1	1	1	12
ROW 11322	N/A	N/A	2	1	1	2	1	1	1	1	1	12
ROW 1134	N/A	N/A	2	1	1	2	1	1	1	1	1	12
ROW 11385	N/A	N/A	2	1	1	2	1	1	1	1	1	12
ROW 11399	N/A	N/A	2	1	1	2	1	1	1	1	1	12
ROW 1141	N/A	N/A	2	1	1	2	1	1	1	1	1	12
ROW 11417	N/A	N/A	2	1	1	2	1	1	1	1	1	12
ROW 11434	N/A	N/A	2	1	1	2	1	1	1	1	1	12
ROW 11440	N/A	N/A	2	1	1	2	1	1	1	1	1	12
ROW 11450	N/A	N/A	2	1	1	2	1	1	1	1	1	12
ROW 11458	N/A	N/A	1	2	1	2	1	1	1	1	1	12
ROW 11463	N/A	N/A	1	2	1	2	1	1	1	1	1	12
ROW 11472	N/A	N/A	2	1	1	2	1	1	1	1	1	12
ROW 11473	N/A	N/A	2	1	1	2	1	1	1	1	1	12
ROW 11474	N/A	N/A	2	1	1	2	1	1	1	1	1	12
ROW 11477	N/A	N/A	2	1	1	2	1	1	1	1	1	12
ROW 11478	N/A	N/A	2	1	1	2	1	1	1	1	1	12
ROW 11503	N/A	N/A	2	1	1	2	1	1	1	1	1	12
ROW 11504	N/A	N/A	2	1	1	2	1	1	1	1	1	12
ROW 11533	N/A	N/A	2	1	1	2	1	1	1	1	1	12
ROW 11534	N/A	N/A	2	1	1	2	1	1	1	1	1	12
ROW 11541	N/A	N/A	2	1	1	2	1	1	1	1	1	12
ROW 11579	N/A	N/A	2	1	1	2	1	1	1	1	1	12
ROW 11594	N/A	N/A	2	1	1	2	1	1	1	1	1	12
ROW 11632	N/A	N/A	2	1	1	2	1	1	1	1	1	12
ROW 11633	N/A	N/A	2	1	1	2	1	1	1	1	1	12
ROW 11652	N/A	N/A	2	1	1	2	1	1	1	1	1	12
ROW 11664	N/A	N/A	2	1	1	2	1	1	1	1	1	12

db_index	Project Name	Stakeholder	Project Type	Jurisdiction	Planning Unit	Watershed	APN	Owner	Street Name
ROW 11670	N/A	N/A	ROW Opportunity	Concord	Central	2.2 Concord	N/A	N/A	MANCHESTER CT
ROW 11671	N/A	N/A	ROW Opportunity	Concord	Central	2.2 Concord	N/A	N/A	MANCHESTER DR
ROW 11684	N/A	N/A	ROW Opportunity	Concord	Central	2.7 Pine Creek / Galindo Creek	N/A	N/A	MANGO RD
ROW 11702	N/A	N/A	ROW Opportunity	Concord	Central	2.2 Concord	N/A	N/A	MANOR LN
ROW 11710	N/A	N/A	ROW Opportunity	Concord	Central	2.7 Pine Creek / Galindo Creek	N/A	N/A	MANTON CT
ROW 1172	N/A	N/A	ROW Opportunity	Concord	Central	2.7 Pine Creek / Galindo Creek	N/A	N/A	ARLINGTON RD
ROW 11721	N/A	N/A	ROW Opportunity	Concord	Central	2.2 Concord	N/A	N/A	MANZANITA CT
ROW 11722	N/A	N/A	ROW Opportunity	Concord	Central	2.2 Concord	N/A	N/A	MANZANITA DR
ROW 11731	N/A	N/A	ROW Opportunity	Concord	Central	2.2 Concord	N/A	N/A	MAPLE AVE
ROW 11741	N/A	N/A	ROW Opportunity	Concord	Central	2.2 Concord	N/A	N/A	MAPLEWOOD CT
ROW 11744	N/A	N/A	ROW Opportunity	Concord	Central	2.2 Concord	N/A	N/A	MAPLEWOOD DR
ROW 11759	N/A	N/A	ROW Opportunity	Concord	Central	2.7 Pine Creek / Galindo Creek	N/A	N/A	MARCELLA CT
ROW 11768	N/A	N/A	ROW Opportunity	Concord	Central	2.7 Pine Creek / Galindo Creek	N/A	N/A	MARCLAIR DR
ROW 1178	N/A	N/A	ROW Opportunity	Concord	Central	2.2 Concord	N/A	N/A	ARMAND DR
ROW 11784	N/A	N/A	ROW Opportunity	Concord	Central	2.6 Mt. Diablo Creek	N/A	N/A	MARGARITA CT
ROW 11787	N/A	N/A	ROW Opportunity	Concord	Central	2.2 Concord	N/A	N/A	MARGO DR
ROW 11794	N/A	N/A	ROW Opportunity	Concord	Central	2.7 Pine Creek / Galindo Creek	N/A	N/A	MARIA AVE
ROW 11796	N/A	N/A	ROW Opportunity	Concord	Central	2.7 Pine Creek / Galindo Creek	N/A	N/A	MARIA CT
ROW 11806	N/A	N/A	ROW Opportunity	Concord	Central	2.7 Pine Creek / Galindo Creek	N/A	N/A	MARICE CT
ROW 11827	N/A	N/A	ROW Opportunity	Concord	Central	2.2 Concord	N/A	N/A	MARIN CT
ROW 11829	N/A	N/A	ROW Opportunity	Concord	Central	2.7 Pine Creek / Galindo Creek	N/A	N/A	MARINA AVE
ROW 1183	N/A	N/A	ROW Opportunity	Concord	Central	2.2 Concord	N/A	N/A	ARMSTRONG CT
ROW 11868	N/A	N/A	ROW Opportunity	Concord	Central	2.6 Mt. Diablo Creek	N/A	N/A	MARIPOSA CT
ROW 11894	N/A	N/A	ROW Opportunity	Concord	Central	2.7 Pine Creek / Galindo Creek	N/A	N/A	MARKET ST
ROW 11895	N/A	N/A	ROW Opportunity	Concord	Central	2.7 Pine Creek / Galindo Creek	N/A	N/A	MARKHAM ST
ROW 11904	N/A	N/A	ROW Opportunity	Concord	Central	2.7 Pine Creek / Galindo Creek	N/A	N/A	MARLBORO CT
ROW 11944	N/A	N/A	ROW Opportunity	Concord	Central	2.7 Pine Creek / Galindo Creek	N/A	N/A	MARSH ELDER CT
ROW 11986	N/A	N/A	ROW Opportunity	Concord	Central	2.7 Pine Creek / Galindo Creek	N/A	N/A	MARVELLE DR
ROW 11996	N/A	N/A	ROW Opportunity	Concord	Central	2.6 Mt. Diablo Creek	N/A	N/A	MARYLAND DR
ROW 120	N/A	N/A	ROW Opportunity	Concord	Central	2.7 Pine Creek / Galindo Creek	N/A	N/A	1970 CORP LIMIT
ROW 12019	N/A	N/A	ROW Opportunity	Concord	Central	2.2 Concord	N/A	N/A	MATHESON CT
ROW 12020	N/A	N/A	ROW Opportunity	Concord	Central	2.2 Concord	N/A	N/A	MATHESON RD
ROW 12042	N/A	N/A	ROW Opportunity	Concord	Central	2.2 Concord	N/A	N/A	MAUNA KEA CT
ROW 12059	N/A	N/A	ROW Opportunity	Concord	Central	2.7 Pine Creek / Galindo Creek	N/A	N/A	MAY CT
ROW 12068	N/A	N/A	ROW Opportunity	Concord	Central	2.7 Pine Creek / Galindo Creek	N/A	N/A	MAYETTE AVE
ROW 12069	N/A	N/A	ROW Opportunity	Concord	Central	2.2 Concord	N/A	N/A	MAYFAIR AVE
ROW 12081	N/A	N/A	ROW Opportunity	Concord	Central	2.7 Pine Creek / Galindo Creek	N/A	N/A	MAYNARD ST
ROW 12118	N/A	N/A	ROW Opportunity	Concord	Central	2.7 Pine Creek / Galindo Creek	N/A	N/A	MC KEAN DR
ROW 12119	N/A	N/A	ROW Opportunity	Concord	Central	2.7 Pine Creek / Galindo Creek	N/A	N/A	MC KEAN PL
ROW 12121	N/A	N/A	ROW Opportunity	Concord	Central	2.2 Concord	N/A	N/A	MC KENZIE WAY
ROW 12122	N/A	N/A	ROW Opportunity	Concord	Central	2.2 Concord	N/A	N/A	MC KINLEY CT
ROW 12128	N/A	N/A	ROW Opportunity	Concord	Central	2.7 Pine Creek / Galindo Creek	N/A	N/A	MC MULLIN DR
ROW 12129	N/A	N/A	ROW Opportunity	Concord	Central	2.2 Concord	N/A	N/A	MC NORTH DR
ROW 12150	N/A	N/A	ROW Opportunity	Concord	Central	2.2 Concord	N/A	N/A	MCCARL LN
ROW 12164	N/A	N/A	ROW Opportunity	Concord	Central	2.7 Pine Creek / Galindo Creek	N/A	N/A	MCELROY CT
ROW 12186	N/A	N/A	ROW Opportunity	Concord	Central	2.2 Concord	N/A	N/A	MCNORTH DR
ROW 12206	N/A	N/A	ROW Opportunity	Concord	Central	2.7 Pine Creek / Galindo Creek	N/A	N/A	MEADOW GLEN
ROW 12217	N/A	N/A	ROW Opportunity	Concord	Central	2.7 Pine Creek / Galindo Creek	N/A	N/A	MEADOW LN
ROW 12222	N/A	N/A	ROW Opportunity	Concord	Central	2.6 Mt. Diablo Creek	N/A	N/A	MEADOW PINE CT
ROW 12239	N/A	N/A	ROW Opportunity	Concord	Central	2.2 Concord	N/A	N/A	MEADOWBROOK DR
ROW 12321	N/A	N/A	ROW Opportunity	Concord	Central	2.7 Pine Creek / Galindo Creek	N/A	N/A	MELODY DR
ROW 12340	N/A	N/A	ROW Opportunity	Concord	Central	2.2 Concord	N/A	N/A	MENDOCINO DR
ROW 12362	N/A	N/A	ROW Opportunity	Concord	Central	2.2 Concord	N/A	N/A	MERCER CT
ROW 1238	N/A	N/A	ROW Opportunity	Concord	Central	2.7 Pine Creek / Galindo Creek	N/A	N/A	ASCOT CT
ROW 12437	N/A	N/A	ROW Opportunity	Concord	Central	2.7 Pine Creek / Galindo Creek	N/A	N/A	MI CASA CT
ROW 12459	N/A	N/A	ROW Opportunity	Concord	Central	2.2 Concord	N/A	N/A	MICHELLE CT
ROW 12487	N/A	N/A	ROW Opportunity	Concord	Central	2.7 Pine Creek / Galindo Creek	N/A	N/A	MIGUEL CT
ROW 12506	N/A	N/A	ROW Opportunity	Concord	Central	2.2 Concord	N/A	N/A	MILDRED ST
ROW 12544	N/A	N/A	ROW Opportunity	Concord	Central	2.7 Pine Creek / Galindo Creek	N/A	N/A	MILNE CT
ROW 12623	N/A	N/A	ROW Opportunity	Concord	Central	2.7 Pine Creek / Galindo Creek	N/A	N/A	MISSOURI DR
ROW 12627	N/A	N/A	ROW Opportunity	Concord	Central	2.2 Concord	N/A	N/A	MISTY LN
ROW 12661	N/A	N/A	ROW Opportunity	Concord	Central	2.2 Concord	N/A	N/A	MODOC CT
ROW 12678	N/A	N/A	ROW Opportunity	Concord	Central	2.7 Pine Creek / Galindo Creek	N/A	N/A	MOHR CT
ROW 12679	N/A	N/A	ROW Opportunity	Concord	Central	2.7 Pine Creek / Galindo Creek	N/A	N/A	MOHR LN
ROW 12681	N/A	N/A	ROW Opportunity	Concord	Central	2.7 Pine Creek / Galindo Creek	N/A	N/A	MOHR LN
ROW 12682	N/A	N/A	ROW Opportunity	Concord	Central	2.7 Pine Creek / Galindo Creek	N/A	N/A	MOHR LN
ROW 1269	N/A	N/A	ROW Opportunity	Concord	Central	2.7 Pine Creek / Galindo Creek	N/A	N/A	ASHBURY DR
ROW 1271	N/A	N/A	ROW Opportunity	Concord	Central	2.2 Concord	N/A	N/A	ASHDALE DR
ROW 12742	N/A	N/A	ROW Opportunity	Concord	Central	2.6 Mt. Diablo Creek	N/A	N/A	MONTANA DR
ROW 1277	N/A	N/A	ROW Opportunity	Concord	Central	2.7 Pine Creek / Galindo Creek	N/A	N/A	ASHLEIGH LN
ROW 12782	N/A	N/A	ROW Opportunity	Concord	Central	2.7 Pine Creek / Galindo Creek	N/A	N/A	MONTEBELLO CT
ROW 12811	N/A	N/A	ROW Opportunity	Concord	Central	2.2 Concord	N/A	N/A	MONTEREY CT
ROW 12829	N/A	N/A	ROW Opportunity	Concord	Central	2.7 Pine Creek / Galindo Creek	N/A	N/A	MONTFIELD PL
ROW 12831	N/A	N/A	ROW Opportunity	Concord	Central	2.2 Concord	N/A	N/A	MONTGOMERY AVE
ROW 12850	N/A	N/A	ROW Opportunity	Concord	Central	2.2 Concord	N/A	N/A	MONTROSE DR
ROW 12852	N/A	N/A	ROW Opportunity	Concord	Central	2.7 Pine Creek / Galindo Creek	N/A	N/A	MONUMENT BLVD
ROW 12854	N/A	N/A	ROW Opportunity	Concord	Central	2.7 Pine Creek / Galindo Creek	N/A	N/A	MONUMENT BLVD
ROW 12855	N/A	N/A	ROW Opportunity	Concord	Central	2.7 Pine Creek / Galindo Creek	N/A	N/A	MONUMENT BLVD
ROW 1291	N/A	N/A	ROW Opportunity	Concord	Central	2.7 Pine Creek / Galindo Creek	N/A	N/A	ASPEN DR
ROW 12916	N/A	N/A	ROW Opportunity	Concord	Central	2.2 Concord	N/A	N/A	MORETTI DR
ROW 12962	N/A	N/A	ROW Opportunity	Concord	Central	2.2 Concord	N/A	N/A	MOSSWOOD CT
ROW 12965	N/A	N/A	ROW Opportunity	Concord	Central	2.7 Pine Creek / Galindo Creek	N/A	N/A	MOSSY CT
ROW 12973	N/A	N/A	ROW Opportunity	Concord	Central	2.7 Pine Creek / Galindo Creek	N/A	N/A	MOUNT CT
ROW 12983	N/A	N/A	ROW Opportunity	Concord	Central	2.7 Pine Creek / Galindo Creek	N/A	N/A	MOUNT DIABLO ST
ROW 13053	N/A	N/A	ROW Opportunity	Concord	Central	2.2 Concord	N/A	N/A	MOUNTAIN VIEW DR
ROW 13061	N/A	N/A	ROW Opportunity	Concord	Central	2.3 Grayson Creek / Murderers Creek	N/A	N/A	MOUNTBATTEN CT
ROW 13062	N/A	N/A	ROW Opportunity	Concord	Central	2.7 Pine Creek / Galindo Creek	N/A	N/A	MOVIDA DR
ROW 13077	N/A	N/A	ROW Opportunity	Concord	Central	2.7 Pine Creek / Galindo Creek	N/A	N/A	MT DIABLO ST
ROW 13078	N/A	N/A	ROW Opportunity	Concord	Central	2.2 Concord	N/A	N/A	MT DIABLO ST
ROW 13102	N/A	N/A	ROW Opportunity	Concord	Central	2.2 Concord	N/A	N/A	MULBERRY CT
ROW 13104	N/A	N/A	ROW Opportunity	Concord	Central	2.2 Concord	N/A	N/A	MULBERRY DR
ROW 13118	N/A	N/A	ROW Opportunity	Concord	Central	2.7 Pine Creek / Galindo Creek	N/A	N/A	MURCHIA DR
ROW 13119	N/A	N/A	ROW Opportunity	Concord	Central	2.7 Pine Creek / Galindo Creek	N/A	N/A	MURCHIO CT
ROW 13120	N/A	N/A	ROW Opportunity	Concord	Central	2.7 Pine Creek / Galindo Creek	N/A	N/A	MURCHIO DR
ROW 13165	N/A	N/A	ROW Opportunity	Concord	Central	2.2 Concord	N/A	N/A	N 3RD ST
ROW 13166	N/A	N/A	ROW Opportunity	Concord	Central	2.2 Concord	N/A	N/A	N 5TH ST
ROW 13167	N/A	N/A	ROW Opportunity	Concord	Central	2.2 Concord	N/A	N/A	N 5TH ST
ROW 13243	N/A	N/A	ROW Opportunity	Concord	Central	2.7 Pine Creek / Galindo Creek	N/A	N/A	N PRAIRIE WILLOW CT
ROW 1325	N/A	N/A	ROW Opportunity	Concord	Central	2.2 Concord	N/A	N/A	ATHENE DR
ROW 13259	N/A	N/A	ROW Opportunity	Concord	Central	2.7 Pine Creek / Galindo Creek	N/A	N/A	N RED MAPLE CT
ROW 13266	N/A	N/A	ROW Opportunity	Concord	Central	2.7 Pine Creek / Galindo Creek	N/A	N/A	N SHELLBARK CT
ROW 13284	N/A	N/A	ROW Opportunity	Concord	Central	2.7 Pine Creek / Galindo Creek	N/A	N/A	N WATER OAK CT
ROW 13346	N/A	N/A	ROW Opportunity	Concord	Central	2.6 Mt. Diablo Creek	N/A	N/A	NATHALEE DR
ROW 13347	N/A	N/A	ROW Opportunity	Concord	Central	2.6 Mt. Diablo Creek	N/A	N/A	NATHALEE DR
ROW 13353	N/A	N/A	ROW Opportunity	Concord	Central	2.2 Concord	N/A	N/A	NATOMA DR
ROW 1337	N/A	N/A	ROW Opportunity	Concord	Central	2.7 Pine Creek / Galindo Creek	N/A	N/A	ATLANTIC ST
ROW 13376	N/A	N/A	ROW Opportunity	Concord	Central	2.6 Mt. Diablo Creek	N/A	N/A	NEBRASKA DR
ROW 13410	N/A	N/A	ROW Opportunity	Concord	Central	2.6 Mt. Diablo Creek	N/A	N/A	NETTO CT
ROW 13415	N/A	N/A	ROW Opportunity	Concord	Central	2.7 Pine Creek / Galindo Creek	N/A	N/A	NEVADA CT
ROW 13429	N/A	N/A	ROW Opportunity	Concord	Central	2.2 Concord	N/A	N/A	NEWCASTLE CT
ROW 13441	N/A	N/A	ROW Opportunity	Concord	Central	2.2 Concord	N/A	N/A	NEWCASTLE RD
ROW 13448	N/A	N/A	ROW Opportunity	Concord	Central	2.7 Pine Creek / Galindo Creek	N/A	N/A	NEWHALL PKWY
ROW 13461	N/A	N/A	ROW Opportunity	Concord	Central	2.7 Pine Creek / Galindo Creek	N/A	N/A	NEWTON WAY
ROW 13463	N/A	N/A	ROW Opportunity	Concord	Central	2.7 Pine Creek / Galindo Creek	N/A	N/A	NIAGARA CT
ROW 13467	N/A	N/A	ROW Opportunity	Concord	Central	2.7 Pine Creek / Galindo Creek	N/A	N/A	NICHOLAS DR
ROW 13504	N/A	N/A	ROW Opportunity	Concord	Central	2.2 Concord	N/A	N/A	NOEMI DR
ROW 13569	N/A	N/A	ROW Opportunity	Concord	Central	2.2 Concord	N/A	N/A	NORTH PARK CT

db_Index	Project Name	Size	Slope	Infiltration	Yield Class	Removes Pollutant Loads	Augments Water Supply	Provides Flood Control	Reestablishes Natural Drainage	Develops Open Space	Community	Total Score
ROW 11670	N/A	N/A	2	1	1	2	1	1	1	1	1	12
ROW 11671	N/A	N/A	2	1	1	2	1	1	1	1	1	12
ROW 11684	N/A	N/A	2	1	1	2	1	1	1	1	1	12
ROW 11702	N/A	N/A	2	1	1	2	1	1	1	1	1	12
ROW 11710	N/A	N/A	2	1	1	2	1	1	1	1	1	12
ROW 1172	N/A	N/A	2	1	1	2	1	1	1	1	1	12
ROW 11721	N/A	N/A	2	1	1	2	1	1	1	1	1	12
ROW 11722	N/A	N/A	2	1	1	2	1	1	1	1	1	12
ROW 11731	N/A	N/A	2	1	1	2	1	1	1	1	1	12
ROW 11741	N/A	N/A	2	1	1	2	1	1	1	1	1	12
ROW 11744	N/A	N/A	2	1	1	2	1	1	1	1	1	12
ROW 11759	N/A	N/A	2	1	1	2	1	1	1	1	1	12
ROW 11768	N/A	N/A	2	1	1	2	1	1	1	1	1	12
ROW 1178	N/A	N/A	2	1	1	2	1	1	1	1	1	12
ROW 11784	N/A	N/A	2	1	1	2	1	1	1	1	1	12
ROW 11787	N/A	N/A	2	1	1	2	1	1	1	1	1	12
ROW 11794	N/A	N/A	2	1	1	2	1	1	1	1	1	12
ROW 11796	N/A	N/A	2	1	1	2	1	1	1	1	1	12
ROW 11806	N/A	N/A	2	1	1	2	1	1	1	1	1	12
ROW 11827	N/A	N/A	2	1	1	2	1	1	1	1	1	12
ROW 11829	N/A	N/A	2	1	1	2	1	1	1	1	1	12
ROW 1183	N/A	N/A	2	1	1	2	1	1	1	1	1	12
ROW 11868	N/A	N/A	2	1	1	2	1	1	1	1	1	12
ROW 11894	N/A	N/A	2	1	1	2	1	1	1	1	1	12
ROW 11895	N/A	N/A	2	1	1	2	1	1	1	1	1	12
ROW 11904	N/A	N/A	2	1	1	2	1	1	1	1	1	12
ROW 11944	N/A	N/A	1	2	1	2	1	1	1	1	1	12
ROW 11986	N/A	N/A	2	1	1	2	1	1	1	1	1	12
ROW 11996	N/A	N/A	2	1	1	2	1	1	1	1	1	12
ROW 120	N/A	N/A	2	1	1	2	1	1	1	1	1	12
ROW 12019	N/A	N/A	2	1	1	2	1	1	1	1	1	12
ROW 12020	N/A	N/A	2	1	1	2	1	1	1	1	1	12
ROW 12042	N/A	N/A	2	1	1	2	1	1	1	1	1	12
ROW 12059	N/A	N/A	2	1	1	2	1	1	1	1	1	12
ROW 12068	N/A	N/A	2	1	1	2	1	1	1	1	1	12
ROW 12069	N/A	N/A	2	1	1	2	1	1	1	1	1	12
ROW 12081	N/A	N/A	2	1	1	2	1	1	1	1	1	12
ROW 12118	N/A	N/A	2	1	1	2	1	1	1	1	1	12
ROW 12119	N/A	N/A	2	1	1	2	1	1	1	1	1	12
ROW 12121	N/A	N/A	2	1	1	2	1	1	1	1	1	12
ROW 12122	N/A	N/A	2	1	1	2	1	1	1	1	1	12
ROW 12128	N/A	N/A	2	1	1	2	1	1	1	1	1	12
ROW 12129	N/A	N/A	2	1	1	2	1	1	1	1	1	12
ROW 12150	N/A	N/A	2	1	1	2	1	1	1	1	1	12
ROW 12164	N/A	N/A	2	1	1	2	1	1	1	1	1	12
ROW 12186	N/A	N/A	2	1	1	2	1	1	1	1	1	12
ROW 12206	N/A	N/A	2	1	1	2	1	1	1	1	1	12
ROW 12217	N/A	N/A	2	1	1	2	1	1	1	1	1	12
ROW 12222	N/A	N/A	2	1	1	2	1	1	1	1	1	12
ROW 12239	N/A	N/A	2	1	1	2	1	1	1	1	1	12
ROW 12321	N/A	N/A	2	1	1	2	1	1	1	1	1	12
ROW 12340	N/A	N/A	2	1	1	2	1	1	1	1	1	12
ROW 12362	N/A	N/A	2	1	1	2	1	1	1	1	1	12
ROW 1238	N/A	N/A	2	1	1	2	1	1	1	1	1	12
ROW 12437	N/A	N/A	2	1	1	2	1	1	1	1	1	12
ROW 12459	N/A	N/A	2	1	1	2	1	1	1	1	1	12
ROW 12487	N/A	N/A	2	1	1	2	1	1	1	1	1	12
ROW 12506	N/A	N/A	2	1	1	2	1	1	1	1	1	12
ROW 12544	N/A	N/A	2	1	1	2	1	1	1	1	1	12
ROW 12623	N/A	N/A	2	1	1	2	1	1	1	1	1	12
ROW 12627	N/A	N/A	2	1	1	2	1	1	1	1	1	12
ROW 12661	N/A	N/A	2	1	1	2	1	1	1	1	1	12
ROW 12678	N/A	N/A	2	1	1	2	1	1	1	1	1	12
ROW 12679	N/A	N/A	2	1	1	2	1	1	1	1	1	12
ROW 12681	N/A	N/A	2	1	1	2	1	1	1	1	1	12
ROW 12682	N/A	N/A	2	1	1	2	1	1	1	1	1	12
ROW 1269	N/A	N/A	2	1	1	2	1	1	1	1	1	12
ROW 1271	N/A	N/A	2	1	1	2	1	1	1	1	1	12
ROW 12742	N/A	N/A	2	1	1	2	1	1	1	1	1	12
ROW 1277	N/A	N/A	2	1	1	2	1	1	1	1	1	12
ROW 12782	N/A	N/A	2	1	1	2	1	1	1	1	1	12
ROW 12811	N/A	N/A	2	1	1	2	1	1	1	1	1	12
ROW 12829	N/A	N/A	2	1	1	2	1	1	1	1	1	12
ROW 12831	N/A	N/A	2	1	1	2	1	1	1	1	1	12
ROW 12850	N/A	N/A	2	1	1	2	1	1	1	1	1	12
ROW 12852	N/A	N/A	2	1	1	2	1	1	1	1	1	12
ROW 12854	N/A	N/A	2	1	1	2	1	1	1	1	1	12
ROW 12855	N/A	N/A	2	1	1	2	1	1	1	1	1	12
ROW 1291	N/A	N/A	2	1	1	2	1	1	1	1	1	12
ROW 12916	N/A	N/A	2	1	1	2	1	1	1	1	1	12
ROW 12962	N/A	N/A	2	1	1	2	1	1	1	1	1	12
ROW 12965	N/A	N/A	2	1	1	2	1	1	1	1	1	12
ROW 12973	N/A	N/A	2	1	1	2	1	1	1	1	1	12
ROW 12983	N/A	N/A	2	1	1	2	1	1	1	1	1	12
ROW 13053	N/A	N/A	2	1	1	2	1	1	1	1	1	12
ROW 13061	N/A	N/A	2	1	1	2	1	1	1	1	1	12
ROW 13062	N/A	N/A	2	1	1	2	1	1	1	1	1	12
ROW 13077	N/A	N/A	2	1	1	2	1	1	1	1	1	12
ROW 13078	N/A	N/A	2	1	1	2	1	1	1	1	1	12
ROW 13102	N/A	N/A	2	1	1	2	1	1	1	1	1	12
ROW 13104	N/A	N/A	2	1	1	2	1	1	1	1	1	12
ROW 13118	N/A	N/A	2	1	1	2	1	1	1	1	1	12
ROW 13119	N/A	N/A	2	1	1	2	1	1	1	1	1	12
ROW 13120	N/A	N/A	2	1	1	2	1	1	1	1	1	12
ROW 13165	N/A	N/A	2	1	1	2	1	1	1	1	1	12
ROW 13166	N/A	N/A	2	1	1	2	1	1	1	1	1	12
ROW 13167	N/A	N/A	2	1	1	2	1	1	1	1	1	12
ROW 13243	N/A	N/A	1	2	1	2	1	1	1	1	1	12
ROW 1325	N/A	N/A	2	1	1	2	1	1	1	1	1	12
ROW 13259	N/A	N/A	1	2	1	2	1	1	1	1	1	12
ROW 13266	N/A	N/A	1	2	1	2	1	1	1	1	1	12
ROW 13284	N/A	N/A	1	2	1	2	1	1	1	1	1	12
ROW 13346	N/A	N/A	2	1	1	2	1	1	1	1	1	12
ROW 13347	N/A	N/A	2	1	1	2	1	1	1	1	1	12
ROW 13353	N/A	N/A	2	1	1	2	1	1	1	1	1	12
ROW 1337	N/A	N/A	2	1	1	2	1	1	1	1	1	12
ROW 13376	N/A	N/A	2	1	1	2	1	1	1	1	1	12
ROW 13410	N/A	N/A	2	1	1	2	1	1	1	1	1	12
ROW 13415	N/A	N/A	2	1	1	2	1	1	1	1	1	12
ROW 13429	N/A	N/A	2	1	1	2	1	1	1	1	1	12
ROW 13441	N/A	N/A	2	1	1	2	1	1	1	1	1	12
ROW 13448	N/A	N/A	2	1	1	2	1	1	1	1	1	12
ROW 13461	N/A	N/A	2	1	1	2	1	1	1	1	1	12
ROW 13463	N/A	N/A	2	1	1	2	1	1	1	1	1	12
ROW 13467	N/A	N/A	2	1	1	2	1	1	1	1	1	12
ROW 13504	N/A	N/A	2	1	1	2	1	1	1	1	1	12
ROW 13569	N/A	N/A	2	1	1	2	1	1	1	1	1	12

db_index	Project Name	Stakeholder	Project Type	Jurisdiction	Planning Unit	Watershed	APN	Owner	Street Name
ROW 13584	N/A	N/A	ROW Opportunity	Concord	Central	2.2 Concord	N/A	N/A	NORTHWOOD CIR
ROW 13589	N/A	N/A	ROW Opportunity	Concord	Central	2.2 Concord	N/A	N/A	NORTHWOOD DR
ROW 1359	N/A	N/A	ROW Opportunity	Concord	Central	2.7 Pine Creek / Galindo Creek	N/A	N/A	AUGUSTA CT
ROW 13591	N/A	N/A	ROW Opportunity	Concord	Central	2.2 Concord	N/A	N/A	NORTHWOOD DR
ROW 13592	N/A	N/A	ROW Opportunity	Concord	Central	2.2 Concord	N/A	N/A	NORTHWOOD DR
ROW 13593	N/A	N/A	ROW Opportunity	Concord	Central	2.2 Concord	N/A	N/A	NORTHWOOD DR
ROW 13594	N/A	N/A	ROW Opportunity	Concord	Central	2.2 Concord	N/A	N/A	NORTHWOOD DR
ROW 13595	N/A	N/A	ROW Opportunity	Concord	Central	2.7 Pine Creek / Galindo Creek	N/A	N/A	NORTON DR
ROW 13612	N/A	N/A	ROW Opportunity	Concord	Central	2.7 Pine Creek / Galindo Creek	N/A	N/A	NOTRE DAME AVE
ROW 13624	N/A	N/A	ROW Opportunity	Concord	Central	2.7 Pine Creek / Galindo Creek	N/A	N/A	NUALA CT
ROW 13625	N/A	N/A	ROW Opportunity	Concord	Central	2.7 Pine Creek / Galindo Creek	N/A	N/A	NUALA ST
ROW 13629	N/A	N/A	ROW Opportunity	Concord	Central	2.2 Concord	N/A	N/A	NULTY DR
ROW 13634	N/A	N/A	ROW Opportunity	Concord	Central	2.7 Pine Creek / Galindo Creek	N/A	N/A	NURSERY LN
ROW 1370	N/A	N/A	ROW Opportunity	Concord	Central	2.6 Mt. Diablo Creek	N/A	N/A	AURALIA LN
ROW 13701	N/A	N/A	ROW Opportunity	Concord	Central	2.7 Pine Creek / Galindo Creek	N/A	N/A	OAK GROVE CT
ROW 13704	N/A	N/A	ROW Opportunity	Concord	Central	2.7 Pine Creek / Galindo Creek	N/A	N/A	OAK GROVE RD
ROW 13705	N/A	N/A	ROW Opportunity	Concord	Central	2.7 Pine Creek / Galindo Creek	N/A	N/A	OAK GROVE RD
ROW 13707	N/A	N/A	ROW Opportunity	Concord	Central	2.7 Pine Creek / Galindo Creek	N/A	N/A	OAK GROVE RD
ROW 13753	N/A	N/A	ROW Opportunity	Concord	Central	2.2 Concord	N/A	N/A	OAK ROYAL DR
ROW 13764	N/A	N/A	ROW Opportunity	Concord	Central	2.2 Concord	N/A	N/A	OAK ST
ROW 13801	N/A	N/A	ROW Opportunity	Concord	Central	2.7 Pine Creek / Galindo Creek	N/A	N/A	OAKLAND AVE
ROW 13815	N/A	N/A	ROW Opportunity	Concord	Central	2.7 Pine Creek / Galindo Creek	N/A	N/A	OAKMEAD DR
ROW 13824	N/A	N/A	ROW Opportunity	Concord	Central	2.2 Concord	N/A	N/A	OAKPARK CT
ROW 13836	N/A	N/A	ROW Opportunity	Concord	Central	2.2 Concord	N/A	N/A	OAKWOOD DR
ROW 13858	N/A	N/A	ROW Opportunity	Concord	Central	2.2 Concord	N/A	N/A	OAKWOOD CT
ROW 13866	N/A	N/A	ROW Opportunity	Concord	Central	2.7 Pine Creek / Galindo Creek	N/A	N/A	OASIS DR
ROW 13909	N/A	N/A	ROW Opportunity	Concord	Central	2.6 Mt. Diablo Creek	N/A	N/A	OHIO CT
ROW 13976	N/A	N/A	ROW Opportunity	Concord	Central	2.6 Mt. Diablo Creek	N/A	N/A	OLIVE DR
ROW 13977	N/A	N/A	ROW Opportunity	Concord	Central	2.6 Mt. Diablo Creek	N/A	N/A	OLIVE DR
ROW 13979	N/A	N/A	ROW Opportunity	Concord	Central	2.6 Mt. Diablo Creek	N/A	N/A	OLIVE DR
ROW 13980	N/A	N/A	ROW Opportunity	Concord	Central	2.6 Mt. Diablo Creek	N/A	N/A	OLIVE DR
ROW 13982	N/A	N/A	ROW Opportunity	Concord	Central	2.6 Mt. Diablo Creek	N/A	N/A	OLIVE DR
ROW 14000	N/A	N/A	ROW Opportunity	Concord	Central	2.2 Concord	N/A	N/A	OLIVERA CT
ROW 14001	N/A	N/A	ROW Opportunity	Concord	Central	2.2 Concord	N/A	N/A	OLIVERA RD
ROW 14017	N/A	N/A	ROW Opportunity	Concord	Central	2.2 Concord	N/A	N/A	OLYMPIA ST
ROW 14061	N/A	N/A	ROW Opportunity	Concord	Central	2.7 Pine Creek / Galindo Creek	N/A	N/A	ORANGE ST
ROW 14067	N/A	N/A	ROW Opportunity	Concord	Central	2.2 Concord	N/A	N/A	ORANGEWOOD CT
ROW 14070	N/A	N/A	ROW Opportunity	Concord	Central	2.7 Pine Creek / Galindo Creek	N/A	N/A	ORCHARD AVE
ROW 14147	N/A	N/A	ROW Opportunity	Concord	Central	2.6 Mt. Diablo Creek	N/A	N/A	OSAGE PL
ROW 14194	N/A	N/A	ROW Opportunity	Concord	Central	2.7 Pine Creek / Galindo Creek	N/A	N/A	OXFORD PL
ROW 14212	N/A	N/A	ROW Opportunity	Concord	Central	2.2 Concord	N/A	N/A	PACHECO ST
ROW 14213	N/A	N/A	ROW Opportunity	Concord	Central	2.2 Concord	N/A	N/A	PACHECO ST
ROW 14214	N/A	N/A	ROW Opportunity	Concord	Central	2.2 Concord	N/A	N/A	PACHECO ST EXD
ROW 14224	N/A	N/A	ROW Opportunity	Concord	Central	2.7 Pine Creek / Galindo Creek	N/A	N/A	PACIFIC ST
ROW 14297	N/A	N/A	ROW Opportunity	Concord	Central	2.7 Pine Creek / Galindo Creek	N/A	N/A	PALM MEADOW CT
ROW 14303	N/A	N/A	ROW Opportunity	Concord	Central	2.6 Mt. Diablo Creek	N/A	N/A	PALMER DR
ROW 14314	N/A	N/A	ROW Opportunity	Concord	Central	2.7 Pine Creek / Galindo Creek	N/A	N/A	PALMWOOD CT
ROW 14315	N/A	N/A	ROW Opportunity	Concord	Central	2.7 Pine Creek / Galindo Creek	N/A	N/A	PALMWOOD DR
ROW 14321	N/A	N/A	ROW Opportunity	Concord	Central	2.2 Concord	N/A	N/A	PALO VERDE DR
ROW 14326	N/A	N/A	ROW Opportunity	Concord	Central	2.7 Pine Creek / Galindo Creek	N/A	N/A	PAMELA CT
ROW 14343	N/A	N/A	ROW Opportunity	Concord	Central	2.6 Mt. Diablo Creek	N/A	N/A	PAMPLONA CT
ROW 14350	N/A	N/A	ROW Opportunity	Concord	Central	2.7 Pine Creek / Galindo Creek	N/A	N/A	PANCHO VIA WAY
ROW 14399	N/A	N/A	ROW Opportunity	Concord	Central	2.2 Concord	N/A	N/A	PARK AVE
ROW 144	N/A	N/A	ROW Opportunity	Concord	Central	2.2 Concord	N/A	N/A	1ST ST
ROW 14416	N/A	N/A	ROW Opportunity	Concord	Central	2.2 Concord	N/A	N/A	PARK GLEN CT
ROW 14417	N/A	N/A	ROW Opportunity	Concord	Central	2.6 Mt. Diablo Creek	N/A	N/A	PARK HIGHLANDS BLVD
ROW 1444	N/A	N/A	ROW Opportunity	Concord	Central	2.7 Pine Creek / Galindo Creek	N/A	N/A	AYERS DR
ROW 14442	N/A	N/A	ROW Opportunity	Concord	Central	2.7 Pine Creek / Galindo Creek	N/A	N/A	PARK ST
ROW 1445	N/A	N/A	ROW Opportunity	Concord	Central	2.7 Pine Creek / Galindo Creek	N/A	N/A	AYERS RD
ROW 14467	N/A	N/A	ROW Opportunity	Concord	Central	2.6 Mt. Diablo Creek	N/A	N/A	PARKLAND DR
ROW 14471	N/A	N/A	ROW Opportunity	Concord	Central	2.2 Concord	N/A	N/A	PARKMALL CT
ROW 14482	N/A	N/A	ROW Opportunity	Concord	Central	2.2 Concord	N/A	N/A	PARKSIDE CIR
ROW 14485	N/A	N/A	ROW Opportunity	Concord	Central	2.2 Concord	N/A	N/A	PARKSIDE DR
ROW 14488	N/A	N/A	ROW Opportunity	Concord	Central	2.2 Concord	N/A	N/A	PARKSIDE DR
ROW 14499	N/A	N/A	ROW Opportunity	Concord	Central	2.2 Concord	N/A	N/A	PARKTREE CT
ROW 14506	N/A	N/A	ROW Opportunity	Concord	Central	2.2 Concord	N/A	N/A	PARKWAY CT
ROW 14513	N/A	N/A	ROW Opportunity	Concord	Central	2.2 Concord	N/A	N/A	PARKWOOD CT
ROW 1452	N/A	N/A	ROW Opportunity	Concord	Central	2.7 Pine Creek / Galindo Creek	N/A	N/A	AZALEA LN
ROW 14520	N/A	N/A	ROW Opportunity	Concord	Central	2.7 Pine Creek / Galindo Creek	N/A	N/A	PARRIN CT
ROW 14569	N/A	N/A	ROW Opportunity	Concord	Central	2.6 Mt. Diablo Creek	N/A	N/A	PAUL LN
ROW 14570	N/A	N/A	ROW Opportunity	Concord	Central	2.6 Mt. Diablo Creek	N/A	N/A	PAUL SCARLET DR
ROW 14589	N/A	N/A	ROW Opportunity	Concord	Central	2.7 Pine Creek / Galindo Creek	N/A	N/A	PEACH PL
ROW 14599	N/A	N/A	ROW Opportunity	Concord	Central	2.2 Concord	N/A	N/A	Peachwood DR
ROW 14604	N/A	N/A	ROW Opportunity	Concord	Central	2.7 Pine Creek / Galindo Creek	N/A	N/A	PEAR DR
ROW 14635	N/A	N/A	ROW Opportunity	Concord	Central	2.7 Pine Creek / Galindo Creek	N/A	N/A	PEBBLE GLEN DR
ROW 14679	N/A	N/A	ROW Opportunity	Concord	Central	2.6 Mt. Diablo Creek	N/A	N/A	PENNSYLVANIA BLVD
ROW 14690	N/A	N/A	ROW Opportunity	Concord	Central	2.2 Concord	N/A	N/A	PEPPER DR
ROW 14704	N/A	N/A	ROW Opportunity	Concord	Central	2.2 Concord	N/A	N/A	PEPPERWOOD CT
ROW 14712	N/A	N/A	ROW Opportunity	Concord	Central	2.2 Concord	N/A	N/A	PERALTA RD
ROW 1474	N/A	N/A	ROW Opportunity	Concord	Central	2.7 Pine Creek / Galindo Creek	N/A	N/A	BABEL LN
ROW 14761	N/A	N/A	ROW Opportunity	Concord	Central	2.6 Mt. Diablo Creek	N/A	N/A	PHILLIPS CT
ROW 14764	N/A	N/A	ROW Opportunity	Concord	Central	2.6 Mt. Diablo Creek	N/A	N/A	PHILLIPS PL
ROW 14768	N/A	N/A	ROW Opportunity	Concord	Central	2.2 Concord	N/A	N/A	PHOENIX ST
ROW 14774	N/A	N/A	ROW Opportunity	Concord	Central	2.2 Concord	N/A	N/A	PHYLIS LN
ROW 14776	N/A	N/A	ROW Opportunity	Concord	Central	2.7 Pine Creek / Galindo Creek	N/A	N/A	PICADILLY CT
ROW 14783	N/A	N/A	ROW Opportunity	Concord	Central	2.7 Pine Creek / Galindo Creek	N/A	N/A	PICKWICK DR
ROW 14792	N/A	N/A	ROW Opportunity	Concord	Central	2.2 Concord	N/A	N/A	PIEDMONT DR
ROW 1480	N/A	N/A	ROW Opportunity	Concord	Central	2.2 Concord	N/A	N/A	BACON ST
ROW 14805	N/A	N/A	ROW Opportunity	Concord	Central	2.2 Concord	N/A	N/A	PIERCE CT
ROW 14834	N/A	N/A	ROW Opportunity	Concord	Central	2.7 Pine Creek / Galindo Creek	N/A	N/A	PINE CREEK WAY
ROW 14881	N/A	N/A	ROW Opportunity	Concord	Central	2.7 Pine Creek / Galindo Creek	N/A	N/A	PINEHURST CT
ROW 14889	N/A	N/A	ROW Opportunity	Concord	Central	2.2 Concord	N/A	N/A	PINETREE CT
ROW 14896	N/A	N/A	ROW Opportunity	Concord	Central	2.2 Concord	N/A	N/A	PINEWOOD CT
ROW 1490	N/A	N/A	ROW Opportunity	Concord	Central	2.2 Concord	N/A	N/A	BAILEY CT
ROW 1496	N/A	N/A	ROW Opportunity	Concord	Central	2.2 Concord	N/A	N/A	BAILEY RD
ROW 14964	N/A	N/A	ROW Opportunity	Concord	Central	2.2 Concord	N/A	N/A	PIZZINENTI
ROW 14968	N/A	N/A	ROW Opportunity	Concord	Central	2.2 Concord	N/A	N/A	PLACER DR
ROW 14980	N/A	N/A	ROW Opportunity	Concord	Central	2.7 Pine Creek / Galindo Creek	N/A	N/A	PLAYADA CT
ROW 1502	N/A	N/A	ROW Opportunity	Concord	Central	2.6 Mt. Diablo Creek	N/A	N/A	BAIO LN
ROW 1503	N/A	N/A	ROW Opportunity	Concord	Central	2.3 Grayson Creek / Murderers Creek	N/A	N/A	BAIRD CT
ROW 15033	N/A	N/A	ROW Opportunity	Concord	Central	2.7 Pine Creek / Galindo Creek	N/A	N/A	PLUM LN
ROW 15078	N/A	N/A	ROW Opportunity	Concord	Central	2.6 Mt. Diablo Creek	N/A	N/A	POLK ST
ROW 1509	N/A	N/A	ROW Opportunity	Concord	Central	2.2 Concord	N/A	N/A	BAKER DR
ROW 15109	N/A	N/A	ROW Opportunity	Concord	Central	2.2 Concord	N/A	N/A	PONDEROSA DR
ROW 15117	N/A	N/A	ROW Opportunity	Concord	Central	2.2 Concord	N/A	N/A	POPLAR AVE
ROW 15125	N/A	N/A	ROW Opportunity	Concord	Central	2.2 Concord	N/A	N/A	POPLARWOOD CT
ROW 15137	N/A	N/A	ROW Opportunity	Concord	Central	2.7 Pine Creek / Galindo Creek	N/A	N/A	POPPY SEED CT
ROW 15146	N/A	N/A	ROW Opportunity	Concord	Central	2.2 Concord	N/A	N/A	PORT CHICAGO HWY
ROW 15148	N/A	N/A	ROW Opportunity	Concord	Central	2.2 Concord	N/A	N/A	PORT CHICAGO HWY
ROW 15183	N/A	N/A	ROW Opportunity	Concord	Central	2.2 Concord	N/A	N/A	POSEY PL
ROW 15218	N/A	N/A	ROW Opportunity	Concord	Central	2.7 Pine Creek / Galindo Creek	N/A	N/A	PRAIRIE WILLOW CT
ROW 15230	N/A	N/A	ROW Opportunity	Concord	Central	2.7 Pine Creek / Galindo Creek	N/A	N/A	PREMIER PL
ROW 1524	N/A	N/A	ROW Opportunity	Concord	Central	2.2 Concord	N/A	N/A	BALDWIN CT
ROW 15245	N/A	N/A	ROW Opportunity	Concord	Central	2.2 Concord	N/A	N/A	PRESTWICK AVE
ROW 15253	N/A	N/A	ROW Opportunity	Concord	Central	2.7 Pine Creek / Galindo Creek	N/A	N/A	PRIDMORE CT
ROW 1527	N/A	N/A	ROW Opportunity	Concord	Central	2.2 Concord	N/A	N/A	BALDWIN DR
ROW 1530	N/A	N/A	ROW Opportunity	Concord	Central	2.6 Mt. Diablo Creek	N/A	N/A	BALES CT

db_index	Project Name	Size	Slope	Infiltration	Yield Class	Removes Pollutant Loads	Augments Water Supply	Provides Flood Control	Reestablishes Natural Drainage	Develops Open Space	Community	Total Score
ROW 13584	N/A	N/A	2	1	1	2	1	1	1	1	1	12
ROW 13589	N/A	N/A	2	1	1	2	1	1	1	1	1	12
ROW 1359	N/A	N/A	2	1	1	2	1	1	1	1	1	12
ROW 13591	N/A	N/A	2	1	1	2	1	1	1	1	1	12
ROW 13592	N/A	N/A	2	1	1	2	1	1	1	1	1	12
ROW 13593	N/A	N/A	2	1	1	2	1	1	1	1	1	12
ROW 13594	N/A	N/A	2	1	1	2	1	1	1	1	1	12
ROW 13595	N/A	N/A	2	1	1	2	1	1	1	1	1	12
ROW 13612	N/A	N/A	2	1	1	2	1	1	1	1	1	12
ROW 13624	N/A	N/A	2	1	1	2	1	1	1	1	1	12
ROW 13625	N/A	N/A	2	1	1	2	1	1	1	1	1	12
ROW 13629	N/A	N/A	2	1	1	2	1	1	1	1	1	12
ROW 13634	N/A	N/A	2	1	1	2	1	1	1	1	1	12
ROW 1370	N/A	N/A	1	2	1	2	1	1	1	1	1	12
ROW 13701	N/A	N/A	2	1	1	2	1	1	1	1	1	12
ROW 13704	N/A	N/A	2	1	1	2	1	1	1	1	1	12
ROW 13705	N/A	N/A	2	1	1	2	1	1	1	1	1	12
ROW 13707	N/A	N/A	2	1	1	2	1	1	1	1	1	12
ROW 13753	N/A	N/A	2	1	1	2	1	1	1	1	1	12
ROW 13764	N/A	N/A	2	1	1	2	1	1	1	1	1	12
ROW 13801	N/A	N/A	2	1	1	2	1	1	1	1	1	12
ROW 13815	N/A	N/A	2	1	1	2	1	1	1	1	1	12
ROW 13824	N/A	N/A	2	1	1	2	1	1	1	1	1	12
ROW 13836	N/A	N/A	2	1	1	2	1	1	1	1	1	12
ROW 13858	N/A	N/A	2	1	1	2	1	1	1	1	1	12
ROW 13866	N/A	N/A	2	1	1	2	1	1	1	1	1	12
ROW 13909	N/A	N/A	2	1	1	2	1	1	1	1	1	12
ROW 13976	N/A	N/A	2	1	1	2	1	1	1	1	1	12
ROW 13977	N/A	N/A	2	1	1	2	1	1	1	1	1	12
ROW 13979	N/A	N/A	2	1	1	2	1	1	1	1	1	12
ROW 13980	N/A	N/A	2	1	1	2	1	1	1	1	1	12
ROW 13982	N/A	N/A	2	1	1	2	1	1	1	1	1	12
ROW 14000	N/A	N/A	2	1	1	2	1	1	1	1	1	12
ROW 14001	N/A	N/A	2	1	1	2	1	1	1	1	1	12
ROW 14017	N/A	N/A	2	1	1	2	1	1	1	1	1	12
ROW 14061	N/A	N/A	2	1	1	2	1	1	1	1	1	12
ROW 14067	N/A	N/A	2	1	1	2	1	1	1	1	1	12
ROW 14070	N/A	N/A	2	1	1	2	1	1	1	1	1	12
ROW 14147	N/A	N/A	2	1	1	2	1	1	1	1	1	12
ROW 14194	N/A	N/A	2	1	1	2	1	1	1	1	1	12
ROW 14212	N/A	N/A	2	1	1	2	1	1	1	1	1	12
ROW 14213	N/A	N/A	2	1	1	2	1	1	1	1	1	12
ROW 14214	N/A	N/A	2	1	1	2	1	1	1	1	1	12
ROW 14224	N/A	N/A	2	1	1	2	1	1	1	1	1	12
ROW 14297	N/A	N/A	2	1	1	2	1	1	1	1	1	12
ROW 14303	N/A	N/A	2	1	1	2	1	1	1	1	1	12
ROW 14314	N/A	N/A	2	1	1	2	1	1	1	1	1	12
ROW 14315	N/A	N/A	2	1	1	2	1	1	1	1	1	12
ROW 14321	N/A	N/A	2	1	1	2	1	1	1	1	1	12
ROW 14326	N/A	N/A	2	1	1	2	1	1	1	1	1	12
ROW 14343	N/A	N/A	2	1	1	2	1	1	1	1	1	12
ROW 14350	N/A	N/A	2	1	1	2	1	1	1	1	1	12
ROW 14399	N/A	N/A	2	1	1	2	1	1	1	1	1	12
ROW 144	N/A	N/A	2	1	1	2	1	1	1	1	1	12
ROW 14416	N/A	N/A	2	1	1	2	1	1	1	1	1	12
ROW 14417	N/A	N/A	2	1	1	2	1	1	1	1	1	12
ROW 1444	N/A	N/A	1	2	1	2	1	1	1	1	1	12
ROW 14442	N/A	N/A	2	1	1	2	1	1	1	1	1	12
ROW 1445	N/A	N/A	2	1	1	2	1	1	1	1	1	12
ROW 14467	N/A	N/A	2	1	1	2	1	1	1	1	1	12
ROW 14471	N/A	N/A	2	1	1	2	1	1	1	1	1	12
ROW 14482	N/A	N/A	2	1	1	2	1	1	1	1	1	12
ROW 14485	N/A	N/A	2	1	1	2	1	1	1	1	1	12
ROW 14488	N/A	N/A	2	1	1	2	1	1	1	1	1	12
ROW 14499	N/A	N/A	2	1	1	2	1	1	1	1	1	12
ROW 14506	N/A	N/A	2	1	1	2	1	1	1	1	1	12
ROW 14513	N/A	N/A	2	1	1	2	1	1	1	1	1	12
ROW 1452	N/A	N/A	2	1	1	2	1	1	1	1	1	12
ROW 14520	N/A	N/A	2	1	1	2	1	1	1	1	1	12
ROW 14569	N/A	N/A	2	1	1	2	1	1	1	1	1	12
ROW 14570	N/A	N/A	2	1	1	2	1	1	1	1	1	12
ROW 14589	N/A	N/A	2	1	1	2	1	1	1	1	1	12
ROW 14599	N/A	N/A	2	1	1	2	1	1	1	1	1	12
ROW 14604	N/A	N/A	2	1	1	2	1	1	1	1	1	12
ROW 14635	N/A	N/A	1	2	1	2	1	1	1	1	1	12
ROW 14679	N/A	N/A	2	1	1	2	1	1	1	1	1	12
ROW 14690	N/A	N/A	2	1	1	2	1	1	1	1	1	12
ROW 14704	N/A	N/A	2	1	1	2	1	1	1	1	1	12
ROW 14712	N/A	N/A	2	1	1	2	1	1	1	1	1	12
ROW 1474	N/A	N/A	2	1	1	2	1	1	1	1	1	12
ROW 14761	N/A	N/A	2	1	1	2	1	1	1	1	1	12
ROW 14764	N/A	N/A	2	1	1	2	1	1	1	1	1	12
ROW 14768	N/A	N/A	2	1	1	2	1	1	1	1	1	12
ROW 14774	N/A	N/A	2	1	1	2	1	1	1	1	1	12
ROW 14776	N/A	N/A	2	1	1	2	1	1	1	1	1	12
ROW 14783	N/A	N/A	2	1	1	2	1	1	1	1	1	12
ROW 14792	N/A	N/A	2	1	1	2	1	1	1	1	1	12
ROW 1480	N/A	N/A	2	1	1	2	1	1	1	1	1	12
ROW 14805	N/A	N/A	2	1	1	2	1	1	1	1	1	12
ROW 14834	N/A	N/A	2	1	1	2	1	1	1	1	1	12
ROW 14881	N/A	N/A	1	2	1	2	1	1	1	1	1	12
ROW 14889	N/A	N/A	2	1	1	2	1	1	1	1	1	12
ROW 14896	N/A	N/A	2	1	1	2	1	1	1	1	1	12
ROW 1490	N/A	N/A	2	1	1	2	1	1	1	1	1	12
ROW 1496	N/A	N/A	2	1	1	2	1	1	1	1	1	12
ROW 14964	N/A	N/A	2	1	1	2	1	1	1	1	1	12
ROW 14968	N/A	N/A	2	1	1	2	1	1	1	1	1	12
ROW 14980	N/A	N/A	2	1	1	2	1	1	1	1	1	12
ROW 1502	N/A	N/A	2	1	1	2	1	1	1	1	1	12
ROW 1503	N/A	N/A	2	1	1	2	1	1	1	1	1	12
ROW 15033	N/A	N/A	2	1	1	2	1	1	1	1	1	12
ROW 15078	N/A	N/A	2	1	1	2	1	1	1	1	1	12
ROW 1509	N/A	N/A	2	1	1	2	1	1	1	1	1	12
ROW 15109	N/A	N/A	2	1	1	2	1	1	1	1	1	12
ROW 15117	N/A	N/A	2	1	1	2	1	1	1	1	1	12
ROW 15125	N/A	N/A	2	1	1	2	1	1	1	1	1	12
ROW 15137	N/A	N/A	2	1	1	2	1	1	1	1	1	12
ROW 15146	N/A	N/A	2	1	1	2	1	1	1	1	1	12
ROW 15148	N/A	N/A	2	1	1	2	1	1	1	1	1	12
ROW 15183	N/A	N/A	2	1	1	2	1	1	1	1	1	12
ROW 15218	N/A	N/A	1	2	1	2	1	1	1	1	1	12
ROW 15230	N/A	N/A	2	1	1	2	1	1	1	1	1	12
ROW 1524	N/A	N/A	2	1	1	2	1	1	1	1	1	12
ROW 15245	N/A	N/A	2	1	1	2	1	1	1	1	1	12
ROW 15253	N/A	N/A	2	1	1	2	1	1	1	1	1	12
ROW 1527	N/A	N/A	2	1	1	2	1	1	1	1	1	12
ROW 1530	N/A	N/A	2	1	1	2	1	1	1	1	1	12

db_index	Project Name	Stakeholder	Project Type	Jurisdiction	Planning Unit	Watershed	APN	Owner	Street Name
ROW 15301	N/A	N/A	ROW Opportunity	Concord	Central	2.7 Pine Creek / Galindo Creek	N/A	N/A	PROSPECT ST
ROW 1534	N/A	N/A	ROW Opportunity	Concord	Central	2.6 Mt. Diablo Creek	N/A	N/A	BALHAN CT
ROW 15347	N/A	N/A	ROW Opportunity	Concord	Central	2.7 Pine Creek / Galindo Creek	N/A	N/A	PULLMAN CT
ROW 1535	N/A	N/A	ROW Opportunity	Concord	Central	2.6 Mt. Diablo Creek	N/A	N/A	BALHAN DR
ROW 15353	N/A	N/A	ROW Opportunity	Concord	Central	2.2 Concord	N/A	N/A	PURLEY LN
ROW 15376	N/A	N/A	ROW Opportunity	Concord	Central	2.7 Pine Creek / Galindo Creek	N/A	N/A	QUAIL CT
ROW 1539	N/A	N/A	ROW Opportunity	Concord	Central	2.6 Mt. Diablo Creek	N/A	N/A	BALLAD CT
ROW 15422	N/A	N/A	ROW Opportunity	Concord	Central	2.2 Concord	N/A	N/A	QUEENS RD
ROW 15429	N/A	N/A	ROW Opportunity	Concord	Central	2.6 Mt. Diablo Creek	N/A	N/A	QUIET CIR
ROW 15472	N/A	N/A	ROW Opportunity	Concord	Central	2.7 Pine Creek / Galindo Creek	N/A	N/A	RAE ANNE CT
ROW 15474	N/A	N/A	ROW Opportunity	Concord	Central	2.7 Pine Creek / Galindo Creek	N/A	N/A	RAE ANNE DR
ROW 1550	N/A	N/A	ROW Opportunity	Concord	Central	2.2 Concord	N/A	N/A	BALSA CT
ROW 15529	N/A	N/A	ROW Opportunity	Concord	Central	2.7 Pine Creek / Galindo Creek	N/A	N/A	RAMER CT
ROW 15582	N/A	N/A	ROW Opportunity	Concord	Central	2.2 Concord	N/A	N/A	RANDALL AVE
ROW 1559	N/A	N/A	ROW Opportunity	Concord	Central	2.2 Concord	N/A	N/A	BAMBOO CT
ROW 15629	N/A	N/A	ROW Opportunity	Concord	Central	2.7 Pine Creek / Galindo Creek	N/A	N/A	RAVENWOOD DR
ROW 15637	N/A	N/A	ROW Opportunity	Concord	Central	2.7 Pine Creek / Galindo Creek	N/A	N/A	RAYCLIFF PL
ROW 15670	N/A	N/A	ROW Opportunity	Concord	Central	2.7 Pine Creek / Galindo Creek	N/A	N/A	RED MAPLE CT
ROW 15675	N/A	N/A	ROW Opportunity	Concord	Central	2.7 Pine Creek / Galindo Creek	N/A	N/A	RED OAK DR
ROW 15716	N/A	N/A	ROW Opportunity	Concord	Central	2.7 Pine Creek / Galindo Creek	N/A	N/A	REDWOOD DR
ROW 15731	N/A	N/A	ROW Opportunity	Concord	Central	2.7 Pine Creek / Galindo Creek	N/A	N/A	REED WAY
ROW 15742	N/A	N/A	ROW Opportunity	Concord	Central	2.2 Concord	N/A	N/A	REGAL DR
ROW 15747	N/A	N/A	ROW Opportunity	Concord	Central	2.7 Pine Creek / Galindo Creek	N/A	N/A	REGANTI DR
ROW 15748	N/A	N/A	ROW Opportunity	Concord	Central	2.7 Pine Creek / Galindo Creek	N/A	N/A	REGANTI PL
ROW 15772	N/A	N/A	ROW Opportunity	Concord	Central	2.2 Concord	N/A	N/A	REGINA LN
ROW 15782	N/A	N/A	ROW Opportunity	Concord	Central	2.2 Concord	N/A	N/A	REITZ DR
ROW 15811	N/A	N/A	ROW Opportunity	Concord	Central	2.6 Mt. Diablo Creek	N/A	N/A	RENEE WAY
ROW 15822	N/A	N/A	ROW Opportunity	Concord	Central	2.2 Concord	N/A	N/A	REVA DR
ROW 15825	N/A	N/A	ROW Opportunity	Concord	Central	2.2 Concord	N/A	N/A	REVERE DR
ROW 15842	N/A	N/A	ROW Opportunity	Concord	Central	2.6 Mt. Diablo Creek	N/A	N/A	RHODE ISLAND CT
ROW 15849	N/A	N/A	ROW Opportunity	Concord	Central	2.2 Concord	N/A	N/A	RICARDO DR
ROW 15854	N/A	N/A	ROW Opportunity	Concord	Central	2.2 Concord	N/A	N/A	RICHARD AVE
ROW 15858	N/A	N/A	ROW Opportunity	Concord	Central	2.2 Concord	N/A	N/A	RICHARD CT
ROW 15865	N/A	N/A	ROW Opportunity	Concord	Central	2.7 Pine Creek / Galindo Creek	N/A	N/A	RICHARDSON CT
ROW 1593	N/A	N/A	ROW Opportunity	Concord	Central	2.7 Pine Creek / Galindo Creek	N/A	N/A	BANNOCK CT
ROW 15949	N/A	N/A	ROW Opportunity	Concord	Central	2.7 Pine Creek / Galindo Creek	N/A	N/A	RIDGEWOOD DR
ROW 15958	N/A	N/A	ROW Opportunity	Concord	Central	2.7 Pine Creek / Galindo Creek	N/A	N/A	RILEY CT
ROW 15974	N/A	N/A	ROW Opportunity	Concord	Central	2.2 Concord	N/A	N/A	RIO BLANCO DR
ROW 15993	N/A	N/A	ROW Opportunity	Concord	Central	2.7 Pine Creek / Galindo Creek	N/A	N/A	RISDON CT
ROW 15994	N/A	N/A	ROW Opportunity	Concord	Central	2.7 Pine Creek / Galindo Creek	N/A	N/A	RISDON RD
ROW 15996	N/A	N/A	ROW Opportunity	Concord	Central	2.2 Concord	N/A	N/A	RISHELL DR
ROW 16066	N/A	N/A	ROW Opportunity	Concord	Central	2.2 Concord	N/A	N/A	ROBERTS LN
ROW 16069	N/A	N/A	ROW Opportunity	Concord	Central	2.7 Pine Creek / Galindo Creek	N/A	N/A	ROBIN LN
ROW 16113	N/A	N/A	ROW Opportunity	Concord	Central	2.7 Pine Creek / Galindo Creek	N/A	N/A	ROCKNE CT
ROW 16114	N/A	N/A	ROW Opportunity	Concord	Central	2.7 Pine Creek / Galindo Creek	N/A	N/A	ROCKNE DR
ROW 1612	N/A	N/A	ROW Opportunity	Concord	Central	2.7 Pine Creek / Galindo Creek	N/A	N/A	BARBERRY CT
ROW 16132	N/A	N/A	ROW Opportunity	Concord	Central	2.2 Concord	N/A	N/A	ROCKWOOD PL
ROW 1614	N/A	N/A	ROW Opportunity	Concord	Central	2.7 Pine Creek / Galindo Creek	N/A	N/A	BARBETTE PL
ROW 16158	N/A	N/A	ROW Opportunity	Concord	Central	2.2 Concord	N/A	N/A	ROGERS RD
ROW 16161	N/A	N/A	ROW Opportunity	Concord	Central	2.2 Concord	N/A	N/A	ROLAND CT
ROW 16163	N/A	N/A	ROW Opportunity	Concord	Central	2.2 Concord	N/A	N/A	ROLAND DR
ROW 16204	N/A	N/A	ROW Opportunity	Concord	Central	2.2 Concord	N/A	N/A	RONALD WAY
ROW 16220	N/A	N/A	ROW Opportunity	Concord	Central	2.2 Concord	N/A	N/A	ROSAL LN
ROW 16234	N/A	N/A	ROW Opportunity	Concord	Central	2.7 Pine Creek / Galindo Creek	N/A	N/A	ROSE CT
ROW 16235	N/A	N/A	ROW Opportunity	Concord	Central	2.7 Pine Creek / Galindo Creek	N/A	N/A	ROSE LN
ROW 16254	N/A	N/A	ROW Opportunity	Concord	Central	2.7 Pine Creek / Galindo Creek	N/A	N/A	ROSELAND DR
ROW 16262	N/A	N/A	ROW Opportunity	Concord	Central	2.7 Pine Creek / Galindo Creek	N/A	N/A	ROSEMARY LN
ROW 16273	N/A	N/A	ROW Opportunity	Concord	Central	2.2 Concord	N/A	N/A	ROSEWOOD CT
ROW 16278	N/A	N/A	ROW Opportunity	Concord	Central	2.2 Concord	N/A	N/A	ROSEWOOD DR
ROW 16284	N/A	N/A	ROW Opportunity	Concord	Central	2.2 Concord	N/A	N/A	ROSELETT DR
ROW 16285	N/A	N/A	ROW Opportunity	Concord	Central	2.7 Pine Creek / Galindo Creek	N/A	N/A	ROSLYN DR
ROW 16310	N/A	N/A	ROW Opportunity	Concord	Central	2.2 Concord	N/A	N/A	ROUNDTREE CT
ROW 16311	N/A	N/A	ROW Opportunity	Concord	Central	2.6 Mt. Diablo Creek	N/A	N/A	ROUNDTREE CT
ROW 16312	N/A	N/A	ROW Opportunity	Concord	Central	2.6 Mt. Diablo Creek	N/A	N/A	ROUNDTREE PL
ROW 16313	N/A	N/A	ROW Opportunity	Concord	Central	2.2 Concord	N/A	N/A	ROUNDTREE WAY
ROW 16331	N/A	N/A	ROW Opportunity	Concord	Central	2.2 Concord	N/A	N/A	ROXBURY CT
ROW 16332	N/A	N/A	ROW Opportunity	Concord	Central	2.2 Concord	N/A	N/A	ROXBURY DR
ROW 16337	N/A	N/A	ROW Opportunity	Concord	Central	2.7 Pine Creek / Galindo Creek	N/A	N/A	ROYAL ANN LN
ROW 16338	N/A	N/A	ROW Opportunity	Concord	Central	2.7 Pine Creek / Galindo Creek	N/A	N/A	ROYAL ANN LN
ROW 16339	N/A	N/A	ROW Opportunity	Concord	Central	2.7 Pine Creek / Galindo Creek	N/A	N/A	ROYAL ANN LN
ROW 16340	N/A	N/A	ROW Opportunity	Concord	Central	2.7 Pine Creek / Galindo Creek	N/A	N/A	ROYAL ANN LN
ROW 16341	N/A	N/A	ROW Opportunity	Concord	Central	2.7 Pine Creek / Galindo Creek	N/A	N/A	ROYAL ANN LN
ROW 16342	N/A	N/A	ROW Opportunity	Concord	Central	2.7 Pine Creek / Galindo Creek	N/A	N/A	ROYAL ANN LN
ROW 16343	N/A	N/A	ROW Opportunity	Concord	Central	2.7 Pine Creek / Galindo Creek	N/A	N/A	ROYAL ANN LN
ROW 16344	N/A	N/A	ROW Opportunity	Concord	Central	2.2 Concord	N/A	N/A	ROYAL ARCH CT
ROW 16345	N/A	N/A	ROW Opportunity	Concord	Central	2.2 Concord	N/A	N/A	ROYAL ARCH DR
ROW 16356	N/A	N/A	ROW Opportunity	Concord	Central	2.2 Concord	N/A	N/A	ROYAL RD
ROW 16384	N/A	N/A	ROW Opportunity	Concord	Central	2.7 Pine Creek / Galindo Creek	N/A	N/A	RUGBY CT
ROW 16407	N/A	N/A	ROW Opportunity	Concord	Central	2.2 Concord	N/A	N/A	RUSSO CT
ROW 16425	N/A	N/A	ROW Opportunity	Concord	Central	2.7 Pine Creek / Galindo Creek	N/A	N/A	RYAN CT
ROW 16428	N/A	N/A	ROW Opportunity	Concord	Central	2.7 Pine Creek / Galindo Creek	N/A	N/A	RYAN RD
ROW 16678	N/A	N/A	ROW Opportunity	Concord	Central	2.2 Concord	N/A	N/A	SACRAMENTO ST
ROW 16701	N/A	N/A	ROW Opportunity	Concord	Central	2.6 Mt. Diablo Creek	N/A	N/A	SADDELEWOOD DR
ROW 16728	N/A	N/A	ROW Opportunity	Concord	Central	2.7 Pine Creek / Galindo Creek	N/A	N/A	SAINT CATHERINE CT
ROW 16729	N/A	N/A	ROW Opportunity	Concord	Central	2.7 Pine Creek / Galindo Creek	N/A	N/A	SAINT CELESTINE CT
ROW 16732	N/A	N/A	ROW Opportunity	Concord	Central	2.7 Pine Creek / Galindo Creek	N/A	N/A	SAINT ELIZABETH CT
ROW 16738	N/A	N/A	ROW Opportunity	Concord	Central	2.6 Mt. Diablo Creek	N/A	N/A	SAINT GERMAIN PL
ROW 16746	N/A	N/A	ROW Opportunity	Concord	Central	2.2 Concord	N/A	N/A	SAINT MICHAEL CT
ROW 16751	N/A	N/A	ROW Opportunity	Concord	Central	2.7 Pine Creek / Galindo Creek	N/A	N/A	SAINT PATRICIA CT
ROW 16761	N/A	N/A	ROW Opportunity	Concord	Central	2.2 Concord	N/A	N/A	SALEM ST
ROW 16789	N/A	N/A	ROW Opportunity	Concord	Central	2.7 Pine Creek / Galindo Creek	N/A	N/A	SAN ANDREAS CT
ROW 16798	N/A	N/A	ROW Opportunity	Concord	Central	2.7 Pine Creek / Galindo Creek	N/A	N/A	SAN ARDO CT
ROW 1680	N/A	N/A	ROW Opportunity	Concord	Central	2.7 Pine Creek / Galindo Creek	N/A	N/A	BARRINGTON DR
ROW 16807	N/A	N/A	ROW Opportunity	Concord	Central	2.7 Pine Creek / Galindo Creek	N/A	N/A	SAN BRUNO CT
ROW 16811	N/A	N/A	ROW Opportunity	Concord	Central	2.7 Pine Creek / Galindo Creek	N/A	N/A	SAN CARLOS AVE
ROW 16812	N/A	N/A	ROW Opportunity	Concord	Central	2.7 Pine Creek / Galindo Creek	N/A	N/A	SAN CARLOS AVE
ROW 16830	N/A	N/A	ROW Opportunity	Concord	Central	2.7 Pine Creek / Galindo Creek	N/A	N/A	SAN GABRIEL CT
ROW 16832	N/A	N/A	ROW Opportunity	Concord	Central	2.7 Pine Creek / Galindo Creek	N/A	N/A	SAN GABRIEL DR
ROW 16844	N/A	N/A	ROW Opportunity	Concord	Central	2.7 Pine Creek / Galindo Creek	N/A	N/A	SAN JOSE AVE
ROW 16853	N/A	N/A	ROW Opportunity	Concord	Central	2.7 Pine Creek / Galindo Creek	N/A	N/A	SAN JUAN CT
ROW 16859	N/A	N/A	ROW Opportunity	Concord	Central	2.2 Concord	N/A	N/A	SAN LISA CT
ROW 1686	N/A	N/A	ROW Opportunity	Concord	Central	2.7 Pine Creek / Galindo Creek	N/A	N/A	BARRYMORE DR
ROW 16862	N/A	N/A	ROW Opportunity	Concord	Central	2.7 Pine Creek / Galindo Creek	N/A	N/A	SAN LUIS CT
ROW 1687	N/A	N/A	ROW Opportunity	Concord	Central	2.7 Pine Creek / Galindo Creek	N/A	N/A	BARRYMORE PL
ROW 16870	N/A	N/A	ROW Opportunity	Concord	Central	2.7 Pine Creek / Galindo Creek	N/A	N/A	SAN MARCOS CT
ROW 16876	N/A	N/A	ROW Opportunity	Concord	Central	2.7 Pine Creek / Galindo Creek	N/A	N/A	SAN MATEO CT
ROW 16933	N/A	N/A	ROW Opportunity	Concord	Central	2.2 Concord	N/A	N/A	SAN RAMON RD
ROW 16947	N/A	N/A	ROW Opportunity	Concord	Central	2.7 Pine Creek / Galindo Creek	N/A	N/A	SAN SIMON DR
ROW 16959	N/A	N/A	ROW Opportunity	Concord	Central	2.2 Concord	N/A	N/A	SAN VINCENTE CT
ROW 16960	N/A	N/A	ROW Opportunity	Concord	Central	2.2 Concord	N/A	N/A	SAN VINCENTE DR
ROW 16961	N/A	N/A	ROW Opportunity	Concord	Central	2.2 Concord	N/A	N/A	SAN VINCENTE DR
ROW 16987	N/A	N/A	ROW Opportunity	Concord	Central	2.2 Concord	N/A	N/A	SANDALWOOD DR
ROW 1705	N/A	N/A	ROW Opportunity	Concord	Central	2.7 Pine Creek / Galindo Creek	N/A	N/A	BASSETT CT
ROW 17052	N/A	N/A	ROW Opportunity	Concord	Central	2.7 Pine Creek / Galindo Creek	N/A	N/A	SANTA ANA LN
ROW 1706	N/A	N/A	ROW Opportunity	Concord	Central	2.7 Pine Creek / Galindo Creek	N/A	N/A	BASSETT DR
ROW 17063	N/A	N/A	ROW Opportunity	Concord	Central	2.7 Pine Creek / Galindo Creek	N/A	N/A	SANTA CLARA AVE
ROW 1707	N/A	N/A	ROW Opportunity	Concord	Central	2.7 Pine Creek / Galindo Creek	N/A	N/A	BASSETT DR

db_index	Project Name	Size	Slope	Infiltration	Yield Class	Removes Pollutant Loads	Augments Water Supply	Provides Flood Control	Reestablishes Natural Drainage	Develops Open Space	Community	Total Score
ROW 15301	N/A	N/A	2	1	1	2	1	1	1	1	1	12
ROW 1534	N/A	N/A	2	1	1	2	1	1	1	1	1	12
ROW 15347	N/A	N/A	2	1	1	2	1	1	1	1	1	12
ROW 1535	N/A	N/A	2	1	1	2	1	1	1	1	1	12
ROW 15353	N/A	N/A	2	1	1	2	1	1	1	1	1	12
ROW 15376	N/A	N/A	2	1	1	2	1	1	1	1	1	12
ROW 1539	N/A	N/A	2	1	1	2	1	1	1	1	1	12
ROW 15422	N/A	N/A	2	1	1	2	1	1	1	1	1	12
ROW 15429	N/A	N/A	2	1	1	2	1	1	1	1	1	12
ROW 15472	N/A	N/A	2	1	1	2	1	1	1	1	1	12
ROW 15474	N/A	N/A	2	1	1	2	1	1	1	1	1	12
ROW 1550	N/A	N/A	2	1	1	2	1	1	1	1	1	12
ROW 15529	N/A	N/A	2	1	1	2	1	1	1	1	1	12
ROW 15562	N/A	N/A	2	1	1	2	1	1	1	1	1	12
ROW 1559	N/A	N/A	2	1	1	2	1	1	1	1	1	12
ROW 15629	N/A	N/A	2	1	1	2	1	1	1	1	1	12
ROW 15637	N/A	N/A	2	1	1	2	1	1	1	1	1	12
ROW 15670	N/A	N/A	1	2	1	2	1	1	1	1	1	12
ROW 15675	N/A	N/A	2	1	1	2	1	1	1	1	1	12
ROW 15716	N/A	N/A	2	1	1	2	1	1	1	1	1	12
ROW 15731	N/A	N/A	2	1	1	2	1	1	1	1	1	12
ROW 15742	N/A	N/A	2	1	1	2	1	1	1	1	1	12
ROW 15747	N/A	N/A	2	1	1	2	1	1	1	1	1	12
ROW 15748	N/A	N/A	2	1	1	2	1	1	1	1	1	12
ROW 15772	N/A	N/A	2	1	1	2	1	1	1	1	1	12
ROW 15782	N/A	N/A	2	1	1	2	1	1	1	1	1	12
ROW 15811	N/A	N/A	2	1	1	2	1	1	1	1	1	12
ROW 15822	N/A	N/A	2	1	1	2	1	1	1	1	1	12
ROW 15825	N/A	N/A	2	1	1	2	1	1	1	1	1	12
ROW 15842	N/A	N/A	2	1	1	2	1	1	1	1	1	12
ROW 15849	N/A	N/A	2	1	1	2	1	1	1	1	1	12
ROW 15854	N/A	N/A	2	1	1	2	1	1	1	1	1	12
ROW 15858	N/A	N/A	2	1	1	2	1	1	1	1	1	12
ROW 15865	N/A	N/A	2	1	1	2	1	1	1	1	1	12
ROW 1593	N/A	N/A	2	1	1	2	1	1	1	1	1	12
ROW 15949	N/A	N/A	2	1	1	2	1	1	1	1	1	12
ROW 15958	N/A	N/A	2	1	1	2	1	1	1	1	1	12
ROW 15974	N/A	N/A	2	1	1	2	1	1	1	1	1	12
ROW 15993	N/A	N/A	2	1	1	2	1	1	1	1	1	12
ROW 15994	N/A	N/A	2	1	1	2	1	1	1	1	1	12
ROW 15996	N/A	N/A	2	1	1	2	1	1	1	1	1	12
ROW 16066	N/A	N/A	2	1	1	2	1	1	1	1	1	12
ROW 16069	N/A	N/A	2	1	1	2	1	1	1	1	1	12
ROW 16113	N/A	N/A	2	1	1	2	1	1	1	1	1	12
ROW 16114	N/A	N/A	2	1	1	2	1	1	1	1	1	12
ROW 1612	N/A	N/A	1	2	1	2	1	1	1	1	1	12
ROW 16132	N/A	N/A	2	1	1	2	1	1	1	1	1	12
ROW 1614	N/A	N/A	2	1	1	2	1	1	1	1	1	12
ROW 16158	N/A	N/A	2	1	1	2	1	1	1	1	1	12
ROW 16161	N/A	N/A	2	1	1	2	1	1	1	1	1	12
ROW 16163	N/A	N/A	2	1	1	2	1	1	1	1	1	12
ROW 16204	N/A	N/A	2	1	1	2	1	1	1	1	1	12
ROW 16220	N/A	N/A	2	1	1	2	1	1	1	1	1	12
ROW 16234	N/A	N/A	2	1	1	2	1	1	1	1	1	12
ROW 16235	N/A	N/A	1	2	1	2	1	1	1	1	1	12
ROW 16254	N/A	N/A	2	1	1	2	1	1	1	1	1	12
ROW 16262	N/A	N/A	2	1	1	2	1	1	1	1	1	12
ROW 16273	N/A	N/A	2	1	1	2	1	1	1	1	1	12
ROW 16278	N/A	N/A	2	1	1	2	1	1	1	1	1	12
ROW 16284	N/A	N/A	2	1	1	2	1	1	1	1	1	12
ROW 16285	N/A	N/A	2	1	1	2	1	1	1	1	1	12
ROW 16310	N/A	N/A	2	1	1	2	1	1	1	1	1	12
ROW 16311	N/A	N/A	2	1	1	2	1	1	1	1	1	12
ROW 16312	N/A	N/A	2	1	1	2	1	1	1	1	1	12
ROW 16313	N/A	N/A	2	1	1	2	1	1	1	1	1	12
ROW 16331	N/A	N/A	2	1	1	2	1	1	1	1	1	12
ROW 16332	N/A	N/A	2	1	1	2	1	1	1	1	1	12
ROW 16337	N/A	N/A	2	1	1	2	1	1	1	1	1	12
ROW 16338	N/A	N/A	2	1	1	2	1	1	1	1	1	12
ROW 16339	N/A	N/A	2	1	1	2	1	1	1	1	1	12
ROW 16340	N/A	N/A	2	1	1	2	1	1	1	1	1	12
ROW 16341	N/A	N/A	2	1	1	2	1	1	1	1	1	12
ROW 16342	N/A	N/A	2	1	1	2	1	1	1	1	1	12
ROW 16343	N/A	N/A	2	1	1	2	1	1	1	1	1	12
ROW 16344	N/A	N/A	2	1	1	2	1	1	1	1	1	12
ROW 16345	N/A	N/A	2	1	1	2	1	1	1	1	1	12
ROW 16356	N/A	N/A	2	1	1	2	1	1	1	1	1	12
ROW 16384	N/A	N/A	2	1	1	2	1	1	1	1	1	12
ROW 16407	N/A	N/A	2	1	1	2	1	1	1	1	1	12
ROW 16425	N/A	N/A	2	1	1	2	1	1	1	1	1	12
ROW 16428	N/A	N/A	2	1	1	2	1	1	1	1	1	12
ROW 16678	N/A	N/A	2	1	1	2	1	1	1	1	1	12
ROW 16701	N/A	N/A	2	1	1	2	1	1	1	1	1	12
ROW 16728	N/A	N/A	2	1	1	2	1	1	1	1	1	12
ROW 16729	N/A	N/A	2	1	1	2	1	1	1	1	1	12
ROW 16732	N/A	N/A	2	1	1	2	1	1	1	1	1	12
ROW 16738	N/A	N/A	1	2	1	2	1	1	1	1	1	12
ROW 16746	N/A	N/A	2	1	1	2	1	1	1	1	1	12
ROW 16751	N/A	N/A	2	1	1	2	1	1	1	1	1	12
ROW 16761	N/A	N/A	2	1	1	2	1	1	1	1	1	12
ROW 16789	N/A	N/A	2	1	1	2	1	1	1	1	1	12
ROW 16798	N/A	N/A	2	1	1	2	1	1	1	1	1	12
ROW 1680	N/A	N/A	2	1	1	2	1	1	1	1	1	12
ROW 16807	N/A	N/A	2	1	1	2	1	1	1	1	1	12
ROW 16811	N/A	N/A	2	1	1	2	1	1	1	1	1	12
ROW 16812	N/A	N/A	2	1	1	2	1	1	1	1	1	12
ROW 16830	N/A	N/A	2	1	1	2	1	1	1	1	1	12
ROW 16832	N/A	N/A	2	1	1	2	1	1	1	1	1	12
ROW 16844	N/A	N/A	2	1	1	2	1	1	1	1	1	12
ROW 16853	N/A	N/A	2	1	1	2	1	1	1	1	1	12
ROW 16859	N/A	N/A	2	1	1	2	1	1	1	1	1	12
ROW 1686	N/A	N/A	2	1	1	2	1	1	1	1	1	12
ROW 16862	N/A	N/A	2	1	1	2	1	1	1	1	1	12
ROW 1687	N/A	N/A	2	1	1	2	1	1	1	1	1	12
ROW 16870	N/A	N/A	2	1	1	2	1	1	1	1	1	12
ROW 16876	N/A	N/A	2	1	1	2	1	1	1	1	1	12
ROW 16933	N/A	N/A	2	1	1	2	1	1	1	1	1	12
ROW 16947	N/A	N/A	2	1	1	2	1	1	1	1	1	12
ROW 16959	N/A	N/A	2	1	1	2	1	1	1	1	1	12
ROW 16960	N/A	N/A	2	1	1	2	1	1	1	1	1	12
ROW 16961	N/A	N/A	2	1	1	2	1	1	1	1	1	12
ROW 16987	N/A	N/A	2	1	1	2	1	1	1	1	1	12
ROW 1705	N/A	N/A	2	1	1	2	1	1	1	1	1	12
ROW 17052	N/A	N/A	2	1	1	2	1	1	1	1	1	12
ROW 1706	N/A	N/A	2	1	1	2	1	1	1	1	1	12
ROW 17063	N/A	N/A	2	1	1	2	1	1	1	1	1	12
ROW 1707	N/A	N/A	2	1	1	2	1	1	1	1	1	12

db_index	Project Name	Stakeholder	Project Type	Jurisdiction	Planning Unit	Watershed	APN	Owner	Street Name
ROW 17095	N/A	N/A	ROW Opportunity	Concord	Central	2.2 Concord	N/A	N/A	SANTA FE CT
ROW 17107	N/A	N/A	ROW Opportunity	Concord	Central	2.7 Pine Creek / Galindo Creek	N/A	N/A	SANTA MARIA CT
ROW 17109	N/A	N/A	ROW Opportunity	Concord	Central	2.7 Pine Creek / Galindo Creek	N/A	N/A	SANTA MARIA DR
ROW 17118	N/A	N/A	ROW Opportunity	Concord	Central	2.3 Grayson Creek / Murderers Creek	N/A	N/A	SANTA MONICA DR
ROW 17120	N/A	N/A	ROW Opportunity	Concord	Central	2.7 Pine Creek / Galindo Creek	N/A	N/A	SANTA PAULA CT
ROW 17122	N/A	N/A	ROW Opportunity	Concord	Central	2.7 Pine Creek / Galindo Creek	N/A	N/A	SANTA PAULA DR
ROW 17125	N/A	N/A	ROW Opportunity	Concord	Central	2.2 Concord	N/A	N/A	SANTA RITA DR
ROW 17134	N/A	N/A	ROW Opportunity	Concord	Central	2.7 Pine Creek / Galindo Creek	N/A	N/A	SANTA SUSANNA CT
ROW 17138	N/A	N/A	ROW Opportunity	Concord	Central	2.7 Pine Creek / Galindo Creek	N/A	N/A	SANTA YNEZ CT
ROW 17152	N/A	N/A	ROW Opportunity	Concord	Central	2.2 Concord	N/A	N/A	SAPLING CT
ROW 17171	N/A	N/A	ROW Opportunity	Concord	Central	2.2 Concord	N/A	N/A	SARATOGA AVE
ROW 17175	N/A	N/A	ROW Opportunity	Concord	Central	2.7 Pine Creek / Galindo Creek	N/A	N/A	SARGENT RD
ROW 17180	N/A	N/A	ROW Opportunity	Concord	Central	2.7 Pine Creek / Galindo Creek	N/A	N/A	SASSLE AVE
ROW 17184	N/A	N/A	ROW Opportunity	Concord	Central	2.2 Concord	N/A	N/A	SATINWOOD DR
ROW 17185	N/A	N/A	ROW Opportunity	Concord	Central	2.2 Concord	N/A	N/A	SATTLER DR
ROW 17211	N/A	N/A	ROW Opportunity	Concord	Central	2.7 Pine Creek / Galindo Creek	N/A	N/A	SCALLY CT
ROW 17236	N/A	N/A	ROW Opportunity	Concord	Central	2.7 Pine Creek / Galindo Creek	N/A	N/A	SCHAUPP CT
ROW 17238	N/A	N/A	ROW Opportunity	Concord	Central	2.6 Mt. Diablo Creek	N/A	N/A	SCHENONE CT
ROW 17239	N/A	N/A	ROW Opportunity	Concord	Central	2.6 Mt. Diablo Creek	N/A	N/A	SCHENONE CT
ROW 17240	N/A	N/A	ROW Opportunity	Concord	Central	2.6 Mt. Diablo Creek	N/A	N/A	SCHENONE CT
ROW 17241	N/A	N/A	ROW Opportunity	Concord	Central	2.7 Pine Creek / Galindo Creek	N/A	N/A	SCHILLER CT
ROW 17244	N/A	N/A	ROW Opportunity	Concord	Central	2.7 Pine Creek / Galindo Creek	N/A	N/A	SCHOFIELD CT
ROW 17270	N/A	N/A	ROW Opportunity	Concord	Central	2.7 Pine Creek / Galindo Creek	N/A	N/A	SCOTNELL PL
ROW 17277	N/A	N/A	ROW Opportunity	Concord	Central	2.2 Concord	N/A	N/A	SCOTT RD
ROW 17278	N/A	N/A	ROW Opportunity	Concord	Central	2.2 Concord	N/A	N/A	SCOTT RD
ROW 17279	N/A	N/A	ROW Opportunity	Concord	Central	2.2 Concord	N/A	N/A	SCOTT RD
ROW 17321	N/A	N/A	ROW Opportunity	Concord	Central	2.7 Pine Creek / Galindo Creek	N/A	N/A	SEAN PL
ROW 17387	N/A	N/A	ROW Opportunity	Concord	Central	2.2 Concord	N/A	N/A	SEQUOIA CT
ROW 17398	N/A	N/A	ROW Opportunity	Concord	Central	2.7 Pine Creek / Galindo Creek	N/A	N/A	SEQUOIA WOODS PL
ROW 17452	N/A	N/A	ROW Opportunity	Concord	Central	2.7 Pine Creek / Galindo Creek	N/A	N/A	SHADELAND CT
ROW 17548	N/A	N/A	ROW Opportunity	Concord	Central	2.2 Concord	N/A	N/A	SHARON DR
ROW 17594	N/A	N/A	ROW Opportunity	Concord	Central	2.7 Pine Creek / Galindo Creek	N/A	N/A	SHEFFIELD PL
ROW 17625	N/A	N/A	ROW Opportunity	Concord	Central	2.7 Pine Creek / Galindo Creek	N/A	N/A	SHELLBARK CT
ROW 17633	N/A	N/A	ROW Opportunity	Concord	Central	2.2 Concord	N/A	N/A	SHELLWOOD DR
ROW 17663	N/A	N/A	ROW Opportunity	Concord	Central	2.7 Pine Creek / Galindo Creek	N/A	N/A	SHERIDAN CT
ROW 17664	N/A	N/A	ROW Opportunity	Concord	Central	2.7 Pine Creek / Galindo Creek	N/A	N/A	SHERIDAN DR
ROW 17668	N/A	N/A	ROW Opportunity	Concord	Central	2.7 Pine Creek / Galindo Creek	N/A	N/A	SHERLOCK WAY
ROW 17709	N/A	N/A	ROW Opportunity	Concord	Central	2.7 Pine Creek / Galindo Creek	N/A	N/A	SHIRLEY WAY
ROW 17752	N/A	N/A	ROW Opportunity	Concord	Central	2.7 Pine Creek / Galindo Creek	N/A	N/A	SIERRA CT
ROW 17761	N/A	N/A	ROW Opportunity	Concord	Central	2.7 Pine Creek / Galindo Creek	N/A	N/A	SIERRA RD
ROW 17762	N/A	N/A	ROW Opportunity	Concord	Central	2.7 Pine Creek / Galindo Creek	N/A	N/A	SIERRA RD
ROW 17776	N/A	N/A	ROW Opportunity	Concord	Central	2.2 Concord	N/A	N/A	SIERRAWOOD CT
ROW 17777	N/A	N/A	ROW Opportunity	Concord	Central	2.7 Pine Creek / Galindo Creek	N/A	N/A	SIGNAL CT
ROW 17783	N/A	N/A	ROW Opportunity	Concord	Central	2.6 Mt. Diablo Creek	N/A	N/A	SILKWOOD LN
ROW 17834	N/A	N/A	ROW Opportunity	Concord	Central	2.7 Pine Creek / Galindo Creek	N/A	N/A	SILVERBERRY CT
ROW 1785	N/A	N/A	ROW Opportunity	Concord	Central	2.2 Concord	N/A	N/A	BAYWOOD CT
ROW 17851	N/A	N/A	ROW Opportunity	Concord	Central	2.2 Concord	N/A	N/A	SILVERLEAF CT
ROW 17852	N/A	N/A	ROW Opportunity	Concord	Central	2.6 Mt. Diablo Creek	N/A	N/A	SILVERLEAF LN
ROW 1787	N/A	N/A	ROW Opportunity	Concord	Central	2.2 Concord	N/A	N/A	BAYWOOD DR
ROW 17880	N/A	N/A	ROW Opportunity	Concord	Central	2.2 Concord	N/A	N/A	SILVERWOOD DR
ROW 17881	N/A	N/A	ROW Opportunity	Concord	Central	2.2 Concord	N/A	N/A	SILVERWOOD DR
ROW 17883	N/A	N/A	ROW Opportunity	Concord	Central	2.6 Mt. Diablo Creek	N/A	N/A	SILVEY CT
ROW 17904	N/A	N/A	ROW Opportunity	Concord	Central	2.2 Concord	N/A	N/A	SINCLAIR AVE
ROW 17946	N/A	N/A	ROW Opportunity	Concord	Central	2.2 Concord	N/A	N/A	SKYLARK DR
ROW 1796	N/A	N/A	ROW Opportunity	Concord	Central	2.2 Concord	N/A	N/A	BEACH ST
ROW 17967	N/A	N/A	ROW Opportunity	Concord	Central	2.7 Pine Creek / Galindo Creek	N/A	N/A	SLATER CT
ROW 1797	N/A	N/A	ROW Opportunity	Concord	Central	2.2 Concord	N/A	N/A	BEACH ST
ROW 17980	N/A	N/A	ROW Opportunity	Concord	Central	2.7 Pine Creek / Galindo Creek	N/A	N/A	SMITH LN
ROW 17983	N/A	N/A	ROW Opportunity	Concord	Central	2.7 Pine Creek / Galindo Creek	N/A	N/A	SMITH PVT
ROW 17998	N/A	N/A	ROW Opportunity	Concord	Central	2.7 Pine Creek / Galindo Creek	N/A	N/A	SNOWBERRY CT
ROW 18020	N/A	N/A	ROW Opportunity	Concord	Central	2.7 Pine Creek / Galindo Creek	N/A	N/A	SOCCKER CT
ROW 18063	N/A	N/A	ROW Opportunity	Concord	Central	2.7 Pine Creek / Galindo Creek	N/A	N/A	SOMERSET PL
ROW 18121	N/A	N/A	ROW Opportunity	Concord	Central	2.2 Concord	N/A	N/A	SOUTHERLAND DR
ROW 18122	N/A	N/A	ROW Opportunity	Concord	Central	2.2 Concord	N/A	N/A	SOUTHERNLAND CT
ROW 18124	N/A	N/A	ROW Opportunity	Concord	Central	2.2 Concord	N/A	N/A	SOUTHPARK CT
ROW 18148	N/A	N/A	ROW Opportunity	Concord	Central	2.7 Pine Creek / Galindo Creek	N/A	N/A	SPANIEL CT
ROW 18149	N/A	N/A	ROW Opportunity	Concord	Central	2.7 Pine Creek / Galindo Creek	N/A	N/A	SPANIEL CT
ROW 18243	N/A	N/A	ROW Opportunity	Concord	Central	2.7 Pine Creek / Galindo Creek	N/A	N/A	SPRINGVALE CT
ROW 18244	N/A	N/A	ROW Opportunity	Concord	Central	2.7 Pine Creek / Galindo Creek	N/A	N/A	SPRINGVALE WAY
ROW 18251	N/A	N/A	ROW Opportunity	Concord	Central	2.2 Concord	N/A	N/A	SPRINGWOOD WAY
ROW 18285	N/A	N/A	ROW Opportunity	Concord	Central	2.7 Pine Creek / Galindo Creek	N/A	N/A	ST BONAVENTURE CT
ROW 18296	N/A	N/A	ROW Opportunity	Concord	Central	2.7 Pine Creek / Galindo Creek	N/A	N/A	ST DUNSTAN CT
ROW 18306	N/A	N/A	ROW Opportunity	Concord	Central	2.7 Pine Creek / Galindo Creek	N/A	N/A	ST GARNETT CT
ROW 1831	N/A	N/A	ROW Opportunity	Concord	Central	2.2 Concord	N/A	N/A	BECKHAM CT
ROW 18318	N/A	N/A	ROW Opportunity	Concord	Central	2.2 Concord	N/A	N/A	ST JAMES PKWY
ROW 1832	N/A	N/A	ROW Opportunity	Concord	Central	2.2 Concord	N/A	N/A	BECKNER CT
ROW 18323	N/A	N/A	ROW Opportunity	Concord	Central	2.7 Pine Creek / Galindo Creek	N/A	N/A	ST JOHN CIR
ROW 18324	N/A	N/A	ROW Opportunity	Concord	Central	2.7 Pine Creek / Galindo Creek	N/A	N/A	ST JOHN CT
ROW 18328	N/A	N/A	ROW Opportunity	Concord	Central	2.7 Pine Creek / Galindo Creek	N/A	N/A	ST JOSEPH DR
ROW 18333	N/A	N/A	ROW Opportunity	Concord	Central	2.3 Grayson Creek / Murderers Creek	N/A	N/A	ST LOUIS CT
ROW 18334	N/A	N/A	ROW Opportunity	Concord	Central	2.3 Grayson Creek / Murderers Creek	N/A	N/A	ST LOUIS DR
ROW 18338	N/A	N/A	ROW Opportunity	Concord	Central	2.7 Pine Creek / Galindo Creek	N/A	N/A	ST MARY ALICE CT
ROW 18356	N/A	N/A	ROW Opportunity	Concord	Central	2.7 Pine Creek / Galindo Creek	N/A	N/A	ST PETER CT
ROW 18357	N/A	N/A	ROW Opportunity	Concord	Central	2.2 Concord	N/A	N/A	ST PHILIP CT
ROW 1836	N/A	N/A	ROW Opportunity	Concord	Central	2.7 Pine Creek / Galindo Creek	N/A	N/A	BEDFORD RD
ROW 18405	N/A	N/A	ROW Opportunity	Concord	Central	2.2 Concord	N/A	N/A	STANFORD DR
ROW 18409	N/A	N/A	ROW Opportunity	Concord	Central	2.2 Concord	N/A	N/A	STANLEY CT
ROW 18489	N/A	N/A	ROW Opportunity	Concord	Central	2.7 Pine Creek / Galindo Creek	N/A	N/A	STEPHANIE DR
ROW 1850	N/A	N/A	ROW Opportunity	Concord	Central	2.2 Concord	N/A	N/A	BEECHWOOD CT
ROW 18522	N/A	N/A	ROW Opportunity	Concord	Central	2.2 Concord	N/A	N/A	STILLMAN CT
ROW 18524	N/A	N/A	ROW Opportunity	Concord	Central	2.2 Concord	N/A	N/A	STILLWATER CT
ROW 18526	N/A	N/A	ROW Opportunity	Concord	Central	2.3 Grayson Creek / Murderers Creek	N/A	N/A	STIMEL CT
ROW 18527	N/A	N/A	ROW Opportunity	Concord	Central	2.3 Grayson Creek / Murderers Creek	N/A	N/A	STIMEL DR
ROW 1854	N/A	N/A	ROW Opportunity	Concord	Central	2.2 Concord	N/A	N/A	BEECHWOOD DR
ROW 1858	N/A	N/A	ROW Opportunity	Concord	Central	2.7 Pine Creek / Galindo Creek	N/A	N/A	BEGGUM CT
ROW 18589	N/A	N/A	ROW Opportunity	Concord	Central	2.7 Pine Creek / Galindo Creek	N/A	N/A	STONEHEDGE PL
ROW 18598	N/A	N/A	ROW Opportunity	Concord	Central	2.7 Pine Creek / Galindo Creek	N/A	N/A	STONEMOOD PL
ROW 18613	N/A	N/A	ROW Opportunity	Concord	Central	2.7 Pine Creek / Galindo Creek	N/A	N/A	STOREY LN
ROW 18640	N/A	N/A	ROW Opportunity	Concord	Central	2.3 Grayson Creek / Murderers Creek	N/A	N/A	STRATHMORE CT
ROW 18654	N/A	N/A	ROW Opportunity	Concord	Central	2.7 Pine Creek / Galindo Creek	N/A	N/A	STRIPED MAPLE CT
ROW 1867	N/A	N/A	ROW Opportunity	Concord	Central	2.7 Pine Creek / Galindo Creek	N/A	N/A	BEL AIR DR
ROW 18675	N/A	N/A	ROW Opportunity	Concord	Central	2.7 Pine Creek / Galindo Creek	N/A	N/A	SUGAR MAPLE CT
ROW 18683	N/A	N/A	ROW Opportunity	Concord	Central	2.7 Pine Creek / Galindo Creek	N/A	N/A	SUGARLAND CT
ROW 18698	N/A	N/A	ROW Opportunity	Concord	Central	2.7 Pine Creek / Galindo Creek	N/A	N/A	SULLIVAN AVE
ROW 18701	N/A	N/A	ROW Opportunity	Concord	Central	2.2 Concord	N/A	N/A	SUMAC CIR
ROW 18727	N/A	N/A	ROW Opportunity	Concord	Central	2.7 Pine Creek / Galindo Creek	N/A	N/A	SUMMERWOOD PL
ROW 1873	N/A	N/A	ROW Opportunity	Concord	Central	2.7 Pine Creek / Galindo Creek	N/A	N/A	BELANN CT
ROW 18757	N/A	N/A	ROW Opportunity	Concord	Central	2.3 Grayson Creek / Murderers Creek	N/A	N/A	SUN VALLEY MALL
ROW 1877	N/A	N/A	ROW Opportunity	Concord	Central	2.2 Concord	N/A	N/A	BELDING CT
ROW 18804	N/A	N/A	ROW Opportunity	Concord	Central	2.2 Concord	N/A	N/A	SUNNY PL
ROW 18838	N/A	N/A	ROW Opportunity	Concord	Central	2.2 Concord	N/A	N/A	SUNSET AVE
ROW 18867	N/A	N/A	ROW Opportunity	Concord	Central	2.2 Concord	N/A	N/A	SUNSET ST
ROW 18874	N/A	N/A	ROW Opportunity	Concord	Central	2.7 Pine Creek / Galindo Creek	N/A	N/A	SUNSHINE DR
ROW 18875	N/A	N/A	ROW Opportunity	Concord	Central	2.7 Pine Creek / Galindo Creek	N/A	N/A	SUNSHINE DR
ROW 18902	N/A	N/A	ROW Opportunity	Concord	Central	2.7 Pine Creek / Galindo Creek	N/A	N/A	SURREY PL
ROW 18912	N/A	N/A	ROW Opportunity	Concord	Central	2.2 Concord	N/A	N/A	SUSANWOOD DR
ROW 18915	N/A	N/A	ROW Opportunity	Concord	Central	2.7 Pine Creek / Galindo Creek	N/A	N/A	SUSSEX CT

db_index	Project Name	Size	Slope	Infiltration	Yield Class	Removes Pollutant Loads	Augments Water Supply	Provides Flood Control	Reestablishes Natural Drainage	Develops Open Space	Community	Total Score
ROW 17095	N/A	N/A	2	1	1	2	1	1	1	1	1	12
ROW 17107	N/A	N/A	2	1	1	2	1	1	1	1	1	12
ROW 17109	N/A	N/A	2	1	1	2	1	1	1	1	1	12
ROW 17118	N/A	N/A	2	1	1	2	1	1	1	1	1	12
ROW 17120	N/A	N/A	2	1	1	2	1	1	1	1	1	12
ROW 17122	N/A	N/A	2	1	1	2	1	1	1	1	1	12
ROW 17125	N/A	N/A	2	1	1	2	1	1	1	1	1	12
ROW 17134	N/A	N/A	2	1	1	2	1	1	1	1	1	12
ROW 17138	N/A	N/A	2	1	1	2	1	1	1	1	1	12
ROW 17152	N/A	N/A	2	1	1	2	1	1	1	1	1	12
ROW 17171	N/A	N/A	2	1	1	2	1	1	1	1	1	12
ROW 17175	N/A	N/A	2	1	1	2	1	1	1	1	1	12
ROW 17180	N/A	N/A	2	1	1	2	1	1	1	1	1	12
ROW 17184	N/A	N/A	2	1	1	2	1	1	1	1	1	12
ROW 17185	N/A	N/A	2	1	1	2	1	1	1	1	1	12
ROW 17211	N/A	N/A	2	1	1	2	1	1	1	1	1	12
ROW 17236	N/A	N/A	2	1	1	2	1	1	1	1	1	12
ROW 17238	N/A	N/A	2	1	1	2	1	1	1	1	1	12
ROW 17239	N/A	N/A	2	1	1	2	1	1	1	1	1	12
ROW 17240	N/A	N/A	2	1	1	2	1	1	1	1	1	12
ROW 17241	N/A	N/A	2	1	1	2	1	1	1	1	1	12
ROW 17244	N/A	N/A	2	1	1	2	1	1	1	1	1	12
ROW 17270	N/A	N/A	2	1	1	2	1	1	1	1	1	12
ROW 17277	N/A	N/A	2	1	1	2	1	1	1	1	1	12
ROW 17278	N/A	N/A	2	1	1	2	1	1	1	1	1	12
ROW 17279	N/A	N/A	2	1	1	2	1	1	1	1	1	12
ROW 17321	N/A	N/A	2	1	1	2	1	1	1	1	1	12
ROW 17387	N/A	N/A	2	1	1	2	1	1	1	1	1	12
ROW 17398	N/A	N/A	2	1	1	2	1	1	1	1	1	12
ROW 17452	N/A	N/A	2	1	1	2	1	1	1	1	1	12
ROW 17548	N/A	N/A	2	1	1	2	1	1	1	1	1	12
ROW 17594	N/A	N/A	2	1	1	2	1	1	1	1	1	12
ROW 17625	N/A	N/A	1	2	1	2	1	1	1	1	1	12
ROW 17633	N/A	N/A	2	1	1	2	1	1	1	1	1	12
ROW 17663	N/A	N/A	2	1	1	2	1	1	1	1	1	12
ROW 17664	N/A	N/A	2	1	1	2	1	1	1	1	1	12
ROW 17668	N/A	N/A	2	1	1	2	1	1	1	1	1	12
ROW 17709	N/A	N/A	2	1	1	2	1	1	1	1	1	12
ROW 17752	N/A	N/A	2	1	1	2	1	1	1	1	1	12
ROW 17761	N/A	N/A	2	1	1	2	1	1	1	1	1	12
ROW 17762	N/A	N/A	2	1	1	2	1	1	1	1	1	12
ROW 17776	N/A	N/A	2	1	1	2	1	1	1	1	1	12
ROW 17777	N/A	N/A	2	1	1	2	1	1	1	1	1	12
ROW 17783	N/A	N/A	2	1	1	2	1	1	1	1	1	12
ROW 17834	N/A	N/A	1	2	1	2	1	1	1	1	1	12
ROW 1785	N/A	N/A	2	1	1	2	1	1	1	1	1	12
ROW 17851	N/A	N/A	2	1	1	2	1	1	1	1	1	12
ROW 17852	N/A	N/A	2	1	1	2	1	1	1	1	1	12
ROW 1787	N/A	N/A	2	1	1	2	1	1	1	1	1	12
ROW 17880	N/A	N/A	2	1	1	2	1	1	1	1	1	12
ROW 17881	N/A	N/A	2	1	1	2	1	1	1	1	1	12
ROW 17883	N/A	N/A	2	1	1	2	1	1	1	1	1	12
ROW 17904	N/A	N/A	2	1	1	2	1	1	1	1	1	12
ROW 17946	N/A	N/A	2	1	1	2	1	1	1	1	1	12
ROW 1796	N/A	N/A	2	1	1	2	1	1	1	1	1	12
ROW 1797	N/A	N/A	2	1	1	2	1	1	1	1	1	12
ROW 17980	N/A	N/A	2	1	1	2	1	1	1	1	1	12
ROW 17983	N/A	N/A	2	1	1	2	1	1	1	1	1	12
ROW 17998	N/A	N/A	1	2	1	2	1	1	1	1	1	12
ROW 18020	N/A	N/A	2	1	1	2	1	1	1	1	1	12
ROW 18063	N/A	N/A	2	1	1	2	1	1	1	1	1	12
ROW 18121	N/A	N/A	2	1	1	2	1	1	1	1	1	12
ROW 18122	N/A	N/A	2	1	1	2	1	1	1	1	1	12
ROW 18124	N/A	N/A	2	1	1	2	1	1	1	1	1	12
ROW 18148	N/A	N/A	2	1	1	2	1	1	1	1	1	12
ROW 18149	N/A	N/A	2	1	1	2	1	1	1	1	1	12
ROW 18243	N/A	N/A	2	1	1	2	1	1	1	1	1	12
ROW 18244	N/A	N/A	2	1	1	2	1	1	1	1	1	12
ROW 18251	N/A	N/A	2	1	1	2	1	1	1	1	1	12
ROW 18285	N/A	N/A	2	1	1	2	1	1	1	1	1	12
ROW 18296	N/A	N/A	2	1	1	2	1	1	1	1	1	12
ROW 18306	N/A	N/A	2	1	1	2	1	1	1	1	1	12
ROW 1831	N/A	N/A	2	1	1	2	1	1	1	1	1	12
ROW 18318	N/A	N/A	2	1	1	2	1	1	1	1	1	12
ROW 1832	N/A	N/A	2	1	1	2	1	1	1	1	1	12
ROW 18323	N/A	N/A	2	1	1	2	1	1	1	1	1	12
ROW 18324	N/A	N/A	2	1	1	2	1	1	1	1	1	12
ROW 18328	N/A	N/A	2	1	1	2	1	1	1	1	1	12
ROW 18333	N/A	N/A	2	1	1	2	1	1	1	1	1	12
ROW 18334	N/A	N/A	2	1	1	2	1	1	1	1	1	12
ROW 18338	N/A	N/A	2	1	1	2	1	1	1	1	1	12
ROW 18356	N/A	N/A	2	1	1	2	1	1	1	1	1	12
ROW 18357	N/A	N/A	2	1	1	2	1	1	1	1	1	12
ROW 1835	N/A	N/A	2	1	1	2	1	1	1	1	1	12
ROW 18405	N/A	N/A	2	1	1	2	1	1	1	1	1	12
ROW 18409	N/A	N/A	2	1	1	2	1	1	1	1	1	12
ROW 18489	N/A	N/A	2	1	1	2	1	1	1	1	1	12
ROW 1850	N/A	N/A	2	1	1	2	1	1	1	1	1	12
ROW 18522	N/A	N/A	2	1	1	2	1	1	1	1	1	12
ROW 18524	N/A	N/A	2	1	1	2	1	1	1	1	1	12
ROW 18526	N/A	N/A	2	1	1	2	1	1	1	1	1	12
ROW 18527	N/A	N/A	2	1	1	2	1	1	1	1	1	12
ROW 1854	N/A	N/A	2	1	1	2	1	1	1	1	1	12
ROW 1858	N/A	N/A	2	1	1	2	1	1	1	1	1	12
ROW 18589	N/A	N/A	2	1	1	2	1	1	1	1	1	12
ROW 18598	N/A	N/A	2	1	1	2	1	1	1	1	1	12
ROW 18613	N/A	N/A	2	1	1	2	1	1	1	1	1	12
ROW 18640	N/A	N/A	2	1	1	2	1	1	1	1	1	12
ROW 18654	N/A	N/A	2	1	1	2	1	1	1	1	1	12
ROW 1867	N/A	N/A	2	1	1	2	1	1	1	1	1	12
ROW 18675	N/A	N/A	2	1	1	2	1	1	1	1	1	12
ROW 18683	N/A	N/A	2	1	1	2	1	1	1	1	1	12
ROW 18698	N/A	N/A	2	1	1	2	1	1	1	1	1	12
ROW 18701	N/A	N/A	2	1	1	2	1	1	1	1	1	12
ROW 18727	N/A	N/A	2	1	1	2	1	1	1	1	1	12
ROW 1873	N/A	N/A	2	1	1	2	1	1	1	1	1	12
ROW 18757	N/A	N/A	2	1	1	2	1	1	1	1	1	12
ROW 1877	N/A	N/A	2	1	1	2	1	1	1	1	1	12
ROW 18804	N/A	N/A	2	1	1	2	1	1	1	1	1	12
ROW 18838	N/A	N/A	2	1	1	2	1	1	1	1	1	12
ROW 18867	N/A	N/A	2	1	1	2	1	1	1	1	1	12
ROW 18874	N/A	N/A	2	1	1	2	1	1	1	1	1	12
ROW 18875	N/A	N/A	2	1	1	2	1	1	1	1	1	12
ROW 18902	N/A	N/A	2	1	1	2	1	1	1	1	1	12
ROW 18912	N/A	N/A	2	1	1	2	1	1	1	1	1	12
ROW 18915	N/A	N/A	2	1	1	2	1	1	1	1	1	12

db_index	Project Name	Stakeholder	Project Type	Jurisdiction	Planning Unit	Watershed	APN	Owner	Street Name
ROW 18522	N/A	N/A	ROW Opportunity	Concord	Central	2.2 Concord	N/A	N/A	SUTHERLAND DR
ROW 18533	N/A	N/A	ROW Opportunity	Concord	Central	2.7 Pine Creek / Galindo Creek	N/A	N/A	SUTTER ST
ROW 18924	N/A	N/A	ROW Opportunity	Concord	Central	2.7 Pine Creek / Galindo Creek	N/A	N/A	SUTTER ST
ROW 1897	N/A	N/A	ROW Opportunity	Concord	Central	2.7 Pine Creek / Galindo Creek	N/A	N/A	BELLA DR
ROW 18971	N/A	N/A	ROW Opportunity	Concord	Central	2.7 Pine Creek / Galindo Creek	N/A	N/A	SWEETBRIAR CT
ROW 18989	N/A	N/A	ROW Opportunity	Concord	Central	2.2 Concord	N/A	N/A	SYCAMORE AVE
ROW 19019	N/A	N/A	ROW Opportunity	Concord	Central	2.2 Concord	N/A	N/A	SYLVAN WAY
ROW 19038	N/A	N/A	ROW Opportunity	Concord	Central	2.2 Concord	N/A	N/A	TAFT ST
ROW 19061	N/A	N/A	ROW Opportunity	Concord	Central	2.6 Mt. Diablo Creek	N/A	N/A	TALISMAN WAY
ROW 19085	N/A	N/A	ROW Opportunity	Concord	Central	2.2 Concord	N/A	N/A	TAMMY LN
ROW 19087	N/A	N/A	ROW Opportunity	Concord	Central	2.7 Pine Creek / Galindo Creek	N/A	N/A	TAMORI LN
ROW 19093	N/A	N/A	ROW Opportunity	Concord	Central	2.2 Concord	N/A	N/A	TANAGER CIR
ROW 19094	N/A	N/A	ROW Opportunity	Concord	Central	2.2 Concord	N/A	N/A	TANAGER CT
ROW 19095	N/A	N/A	ROW Opportunity	Concord	Central	2.2 Concord	N/A	N/A	TANAGER PL
ROW 19113	N/A	N/A	ROW Opportunity	Concord	Central	2.7 Pine Creek / Galindo Creek	N/A	N/A	TAPESTRY LN
ROW 19114	N/A	N/A	ROW Opportunity	Concord	Central	2.7 Pine Creek / Galindo Creek	N/A	N/A	TAPESTRY LN
ROW 19115	N/A	N/A	ROW Opportunity	Concord	Central	2.7 Pine Creek / Galindo Creek	N/A	N/A	TAPESTRY LN
ROW 19187	N/A	N/A	ROW Opportunity	Concord	Central	2.2 Concord	N/A	N/A	TEAKWOOD CT
ROW 19188	N/A	N/A	ROW Opportunity	Concord	Central	2.2 Concord	N/A	N/A	TEAKWOOD CT
ROW 19190	N/A	N/A	ROW Opportunity	Concord	Central	2.2 Concord	N/A	N/A	TEAKWOOD CT
ROW 19222	N/A	N/A	ROW Opportunity	Concord	Central	2.6 Mt. Diablo Creek	N/A	N/A	TENNYSON DR
ROW 19223	N/A	N/A	ROW Opportunity	Concord	Central	2.6 Mt. Diablo Creek	N/A	N/A	TENNYSON RD
ROW 19272	N/A	N/A	ROW Opportunity	Concord	Central	2.2 Concord	N/A	N/A	TERRAZA DEL SOL
ROW 19273	N/A	N/A	ROW Opportunity	Concord	Central	2.2 Concord	N/A	N/A	TERRAZA DEL SOL
ROW 19283	N/A	N/A	ROW Opportunity	Concord	Central	2.6 Mt. Diablo Creek	N/A	N/A	TERRY LINK DR
ROW 19288	N/A	N/A	ROW Opportunity	Concord	Central	2.7 Pine Creek / Galindo Creek	N/A	N/A	TETON PL
ROW 19294	N/A	N/A	ROW Opportunity	Concord	Central	2.3 Grayson Creek / Murderers Creek	N/A	N/A	THAMES DR
ROW 19300	N/A	N/A	ROW Opportunity	Concord	Central	2.2 Concord	N/A	N/A	THE ALAMEDA
ROW 19307	N/A	N/A	ROW Opportunity	Concord	Central	2.7 Pine Creek / Galindo Creek	N/A	N/A	THE TREES DR
ROW 19308	N/A	N/A	ROW Opportunity	Concord	Central	2.7 Pine Creek / Galindo Creek	N/A	N/A	THE TREES DR
ROW 19315	N/A	N/A	ROW Opportunity	Concord	Central	2.2 Concord	N/A	N/A	THIESSEN CT
ROW 1933	N/A	N/A	ROW Opportunity	Concord	Central	2.2 Concord	N/A	N/A	BELLWOOD CT
ROW 19334	N/A	N/A	ROW Opportunity	Concord	Central	2.7 Pine Creek / Galindo Creek	N/A	N/A	THOMAS CT
ROW 1934	N/A	N/A	ROW Opportunity	Concord	Central	2.2 Concord	N/A	N/A	BELLWOOD DR
ROW 19344	N/A	N/A	ROW Opportunity	Concord	Central	2.7 Pine Creek / Galindo Creek	N/A	N/A	THOMPSON DR
ROW 19357	N/A	N/A	ROW Opportunity	Concord	Central	2.2 Concord	N/A	N/A	THORNWOOD CT
ROW 19358	N/A	N/A	ROW Opportunity	Concord	Central	2.2 Concord	N/A	N/A	THORNWOOD DR
ROW 19364	N/A	N/A	ROW Opportunity	Concord	Central	2.2 Concord	N/A	N/A	THUNDERBIRD CT
ROW 19367	N/A	N/A	ROW Opportunity	Concord	Central	2.2 Concord	N/A	N/A	THUNDERBIRD DR
ROW 19395	N/A	N/A	ROW Opportunity	Concord	Central	2.7 Pine Creek / Galindo Creek	N/A	N/A	TIFFANY PL
ROW 19405	N/A	N/A	ROW Opportunity	Concord	Central	2.7 Pine Creek / Galindo Creek	N/A	N/A	TILSON DR
ROW 1942	N/A	N/A	ROW Opportunity	Concord	Central	2.7 Pine Creek / Galindo Creek	N/A	N/A	BELMONT RD
ROW 19441	N/A	N/A	ROW Opportunity	Concord	Central	2.6 Mt. Diablo Creek	N/A	N/A	TOBI CT
ROW 19442	N/A	N/A	ROW Opportunity	Concord	Central	2.6 Mt. Diablo Creek	N/A	N/A	TOBI DR
ROW 19444	N/A	N/A	ROW Opportunity	Concord	Central	2.7 Pine Creek / Galindo Creek	N/A	N/A	TODD AVE
ROW 19454	N/A	N/A	ROW Opportunity	Concord	Central	2.7 Pine Creek / Galindo Creek	N/A	N/A	TOKOLA DR
ROW 19495	N/A	N/A	ROW Opportunity	Concord	Central	2.2 Concord	N/A	N/A	TORONTO LN
ROW 19507	N/A	N/A	ROW Opportunity	Concord	Central	2.2 Concord	N/A	N/A	TOSCA WAY
ROW 19526	N/A	N/A	ROW Opportunity	Concord	Central	2.7 Pine Creek / Galindo Creek	N/A	N/A	TOYON DR
ROW 19545	N/A	N/A	ROW Opportunity	Concord	Central	2.3 Grayson Creek / Murderers Creek	N/A	N/A	TRAFALGAR CT
ROW 19550	N/A	N/A	ROW Opportunity	Concord	Central	2.6 Mt. Diablo Creek	N/A	N/A	TRAILCREEK CT
ROW 19572	N/A	N/A	ROW Opportunity	Concord	Central	2.3 Grayson Creek / Murderers Creek	N/A	N/A	TRAULD DR
ROW 19580	N/A	N/A	ROW Opportunity	Concord	Central	2.7 Pine Creek / Galindo Creek	N/A	N/A	TRAYNOR RD
ROW 19594	N/A	N/A	ROW Opportunity	Concord	Central	2.7 Pine Creek / Galindo Creek	N/A	N/A	TREE GARDEN PL
ROW 19601	N/A	N/A	ROW Opportunity	Concord	Central	2.7 Pine Creek / Galindo Creek	N/A	N/A	TREG LN
ROW 19611	N/A	N/A	ROW Opportunity	Concord	Central	2.7 Pine Creek / Galindo Creek	N/A	N/A	TRENT ST
ROW 19633	N/A	N/A	ROW Opportunity	Concord	Central	2.7 Pine Creek / Galindo Creek	N/A	N/A	TRIFARI PL
ROW 1967	N/A	N/A	ROW Opportunity	Concord	Central	2.2 Concord	N/A	N/A	BENNETT WAY
ROW 19692	N/A	N/A	ROW Opportunity	Concord	Central	2.2 Concord	N/A	N/A	TULARE CT
ROW 19695	N/A	N/A	ROW Opportunity	Concord	Central	2.2 Concord	N/A	N/A	TULARE DR
ROW 19707	N/A	N/A	ROW Opportunity	Concord	Central	2.7 Pine Creek / Galindo Creek	N/A	N/A	TULLY WAY
ROW 1981	N/A	N/A	ROW Opportunity	Concord	Central	2.7 Pine Creek / Galindo Creek	N/A	N/A	BENTLEY ST
ROW 19817	N/A	N/A	ROW Opportunity	Concord	Central	2.2 Concord	N/A	N/A	UPLAND DR
ROW 1983	N/A	N/A	ROW Opportunity	Concord	Central	2.2 Concord	N/A	N/A	BENTON ST
ROW 19891	N/A	N/A	ROW Opportunity	Concord	Central	2.2 Concord	N/A	N/A	VALLEY CREST DR
ROW 19893	N/A	N/A	ROW Opportunity	Concord	Central	2.7 Pine Creek / Galindo Creek	N/A	N/A	VALLEY CT
ROW 19974	N/A	N/A	ROW Opportunity	Concord	Central	2.2 Concord	N/A	N/A	VARGAS CT
ROW 19980	N/A	N/A	ROW Opportunity	Concord	Central	2.2 Concord	N/A	N/A	VAVOLD CT
ROW 19994	N/A	N/A	ROW Opportunity	Concord	Central	2.2 Concord	N/A	N/A	VENICE DR
ROW 2002	N/A	N/A	ROW Opportunity	Concord	Central	2.7 Pine Creek / Galindo Creek	N/A	N/A	BERKSHIRE PL
ROW 20031	N/A	N/A	ROW Opportunity	Concord	Central	2.2 Concord	N/A	N/A	VERN LN
ROW 20032	N/A	N/A	ROW Opportunity	Concord	Central	2.7 Pine Creek / Galindo Creek	N/A	N/A	VERNA CIR
ROW 20039	N/A	N/A	ROW Opportunity	Concord	Central	2.2 Concord	N/A	N/A	VERNIER DR
ROW 20047	N/A	N/A	ROW Opportunity	Concord	Central	2.7 Pine Creek / Galindo Creek	N/A	N/A	VERONA CT
ROW 2006	N/A	N/A	ROW Opportunity	Concord	Central	2.3 Grayson Creek / Murderers Creek	N/A	N/A	BERMUDA CT
ROW 2007	N/A	N/A	ROW Opportunity	Concord	Central	2.3 Grayson Creek / Murderers Creek	N/A	N/A	BERMUDA DR
ROW 20087	N/A	N/A	ROW Opportunity	Concord	Central	2.7 Pine Creek / Galindo Creek	N/A	N/A	VIA DEL LISA CT
ROW 20128	N/A	N/A	ROW Opportunity	Concord	Central	2.7 Pine Creek / Galindo Creek	N/A	N/A	VIA MONTANAS
ROW 20184	N/A	N/A	ROW Opportunity	Concord	Central	2.7 Pine Creek / Galindo Creek	N/A	N/A	VICTORY LN
ROW 20237	N/A	N/A	ROW Opportunity	Concord	Central	2.2 Concord	N/A	N/A	VILLAGE RD
ROW 20238	N/A	N/A	ROW Opportunity	Concord	Central	2.2 Concord	N/A	N/A	VILLAGE RD
ROW 20246	N/A	N/A	ROW Opportunity	Concord	Central	2.2 Concord	N/A	N/A	VINCENTE RD
ROW 20268	N/A	N/A	ROW Opportunity	Concord	Central	2.7 Pine Creek / Galindo Creek	N/A	N/A	VINTAGE CT
ROW 20290	N/A	N/A	ROW Opportunity	Concord	Central	2.7 Pine Creek / Galindo Creek	N/A	N/A	VIRGINIA LN
ROW 2031	N/A	N/A	ROW Opportunity	Concord	Central	2.2 Concord	N/A	N/A	BERRYWOOD CT
ROW 2032	N/A	N/A	ROW Opportunity	Concord	Central	2.2 Concord	N/A	N/A	BERRYWOOD DR
ROW 2033	N/A	N/A	ROW Opportunity	Concord	Central	2.2 Concord	N/A	N/A	BERRYWOOD DR
ROW 2034	N/A	N/A	ROW Opportunity	Concord	Central	2.2 Concord	N/A	N/A	BERRYWOOD DR
ROW 20355	N/A	N/A	ROW Opportunity	Concord	Central	2.7 Pine Creek / Galindo Creek	N/A	N/A	VIVA LN
ROW 20356	N/A	N/A	ROW Opportunity	Concord	Central	2.7 Pine Creek / Galindo Creek	N/A	N/A	VIVA LN
ROW 2037	N/A	N/A	ROW Opportunity	Concord	Central	2.2 Concord	N/A	N/A	BERTRAM CT
ROW 2041	N/A	N/A	ROW Opportunity	Concord	Central	2.7 Pine Creek / Galindo Creek	N/A	N/A	BERYL DR
ROW 20437	N/A	N/A	ROW Opportunity	Concord	Central	2.7 Pine Creek / Galindo Creek	N/A	N/A	W DAY AVE
ROW 20444	N/A	N/A	ROW Opportunity	Concord	Central	2.7 Pine Creek / Galindo Creek	N/A	N/A	W GILARDY DR
ROW 20445	N/A	N/A	ROW Opportunity	Concord	Central	2.7 Pine Creek / Galindo Creek	N/A	N/A	W GILARDY DR
ROW 2046	N/A	N/A	ROW Opportunity	Concord	Central	2.7 Pine Creek / Galindo Creek	N/A	N/A	BETHANY CT
ROW 2047	N/A	N/A	ROW Opportunity	Concord	Central	2.7 Pine Creek / Galindo Creek	N/A	N/A	BETHANY LN
ROW 20487	N/A	N/A	ROW Opportunity	Concord	Central	2.2 Concord	N/A	N/A	W RISHELL CT
ROW 20529	N/A	N/A	ROW Opportunity	Concord	Central	2.2 Concord	N/A	N/A	WALES CT
ROW 20559	N/A	N/A	ROW Opportunity	Concord	Central	2.7 Pine Creek / Galindo Creek	N/A	N/A	WALNUT AVE
ROW 20571	N/A	N/A	ROW Opportunity	Concord	Central	2.7 Pine Creek / Galindo Creek	N/A	N/A	WALNUT HEIGHTS LN
ROW 20575	N/A	N/A	ROW Opportunity	Concord	Central	2.2 Concord	N/A	N/A	WALNUT PL
ROW 20577	N/A	N/A	ROW Opportunity	Concord	Central	2.7 Pine Creek / Galindo Creek	N/A	N/A	WALNUT SHADOWS CT
ROW 20591	N/A	N/A	ROW Opportunity	Concord	Central	2.7 Pine Creek / Galindo Creek	N/A	N/A	WALTERS WAY
ROW 20592	N/A	N/A	ROW Opportunity	Concord	Central	2.7 Pine Creek / Galindo Creek	N/A	N/A	WALTHAM RD
ROW 20595	N/A	N/A	ROW Opportunity	Concord	Central	2.7 Pine Creek / Galindo Creek	N/A	N/A	WALTRIP LN
ROW 20612	N/A	N/A	ROW Opportunity	Concord	Central	2.7 Pine Creek / Galindo Creek	N/A	N/A	WARD WAY
ROW 20613	N/A	N/A	ROW Opportunity	Concord	Central	2.2 Concord	N/A	N/A	WARDLOW LN
ROW 20635	N/A	N/A	ROW Opportunity	Concord	Central	2.6 Mt. Diablo Creek	N/A	N/A	WASHINGTON BLVD
ROW 20648	N/A	N/A	ROW Opportunity	Concord	Central	2.7 Pine Creek / Galindo Creek	N/A	N/A	WATER OAK CT
ROW 20672	N/A	N/A	ROW Opportunity	Concord	Central	2.3 Grayson Creek / Murderers Creek	N/A	N/A	WATERLOO CT
ROW 20696	N/A	N/A	ROW Opportunity	Concord	Central	2.7 Pine Creek / Galindo Creek	N/A	N/A	WATSON CT E
ROW 20697	N/A	N/A	ROW Opportunity	Concord	Central	2.7 Pine Creek / Galindo Creek	N/A	N/A	WATSON CT W
ROW 20732	N/A	N/A	ROW Opportunity	Concord	Central	2.7 Pine Creek / Galindo Creek	N/A	N/A	WEAVER CT
ROW 20733	N/A	N/A	ROW Opportunity	Concord	Central	2.7 Pine Creek / Galindo Creek	N/A	N/A	WEAVER LN
ROW 20742	N/A	N/A	ROW Opportunity	Concord	Central	2.7 Pine Creek / Galindo Creek	N/A	N/A	WEeping SPRUCE CT
ROW 20749	N/A	N/A	ROW Opportunity	Concord	Central	2.2 Concord	N/A	N/A	WELCH CT

db_index	Project Name	Size	Slope	Infiltration	Yield Class	Removes Pollutant Loads	Augments Water Supply	Provides Flood Control	Reestablishes Natural Drainage	Develops Open Space	Community	Total Score
ROW 18922	N/A	N/A	2	1	1	2	1	1	1	1	1	12
ROW 18933	N/A	N/A	2	1	1	2	1	1	1	1	1	12
ROW 18934	N/A	N/A	2	1	1	2	1	1	1	1	1	12
ROW 1897	N/A	N/A	2	1	1	2	1	1	1	1	1	12
ROW 18971	N/A	N/A	2	1	1	2	1	1	1	1	1	12
ROW 18989	N/A	N/A	2	1	1	2	1	1	1	1	1	12
ROW 19019	N/A	N/A	2	1	1	2	1	1	1	1	1	12
ROW 19038	N/A	N/A	2	1	1	2	1	1	1	1	1	12
ROW 19061	N/A	N/A	2	1	1	2	1	1	1	1	1	12
ROW 19085	N/A	N/A	2	1	1	2	1	1	1	1	1	12
ROW 19087	N/A	N/A	2	1	1	2	1	1	1	1	1	12
ROW 19093	N/A	N/A	2	1	1	2	1	1	1	1	1	12
ROW 19094	N/A	N/A	2	1	1	2	1	1	1	1	1	12
ROW 19095	N/A	N/A	2	1	1	2	1	1	1	1	1	12
ROW 19113	N/A	N/A	2	1	1	2	1	1	1	1	1	12
ROW 19114	N/A	N/A	2	1	1	2	1	1	1	1	1	12
ROW 19115	N/A	N/A	2	1	1	2	1	1	1	1	1	12
ROW 19187	N/A	N/A	2	1	1	2	1	1	1	1	1	12
ROW 19188	N/A	N/A	2	1	1	2	1	1	1	1	1	12
ROW 19190	N/A	N/A	2	1	1	2	1	1	1	1	1	12
ROW 19222	N/A	N/A	2	1	1	2	1	1	1	1	1	12
ROW 19223	N/A	N/A	2	1	1	2	1	1	1	1	1	12
ROW 19272	N/A	N/A	2	1	1	2	1	1	1	1	1	12
ROW 19273	N/A	N/A	2	1	1	2	1	1	1	1	1	12
ROW 19283	N/A	N/A	2	1	1	2	1	1	1	1	1	12
ROW 19288	N/A	N/A	2	1	1	2	1	1	1	1	1	12
ROW 19294	N/A	N/A	2	1	1	2	1	1	1	1	1	12
ROW 19300	N/A	N/A	2	1	1	2	1	1	1	1	1	12
ROW 19307	N/A	N/A	2	1	1	2	1	1	1	1	1	12
ROW 19308	N/A	N/A	2	1	1	2	1	1	1	1	1	12
ROW 19315	N/A	N/A	2	1	1	2	1	1	1	1	1	12
ROW 1933	N/A	N/A	2	1	1	2	1	1	1	1	1	12
ROW 19334	N/A	N/A	2	1	1	2	1	1	1	1	1	12
ROW 1934	N/A	N/A	2	1	1	2	1	1	1	1	1	12
ROW 19344	N/A	N/A	1	2	1	2	1	1	1	1	1	12
ROW 19357	N/A	N/A	2	1	1	2	1	1	1	1	1	12
ROW 19358	N/A	N/A	2	1	1	2	1	1	1	1	1	12
ROW 19364	N/A	N/A	2	1	1	2	1	1	1	1	1	12
ROW 19367	N/A	N/A	2	1	1	2	1	1	1	1	1	12
ROW 19395	N/A	N/A	2	1	1	2	1	1	1	1	1	12
ROW 19405	N/A	N/A	2	1	1	2	1	1	1	1	1	12
ROW 1942	N/A	N/A	2	1	1	2	1	1	1	1	1	12
ROW 19441	N/A	N/A	2	1	1	2	1	1	1	1	1	12
ROW 19442	N/A	N/A	2	1	1	2	1	1	1	1	1	12
ROW 19444	N/A	N/A	2	1	1	2	1	1	1	1	1	12
ROW 19454	N/A	N/A	2	1	1	2	1	1	1	1	1	12
ROW 19495	N/A	N/A	2	1	1	2	1	1	1	1	1	12
ROW 19507	N/A	N/A	2	1	1	2	1	1	1	1	1	12
ROW 19526	N/A	N/A	2	1	1	2	1	1	1	1	1	12
ROW 19545	N/A	N/A	2	1	1	2	1	1	1	1	1	12
ROW 19550	N/A	N/A	2	1	1	2	1	1	1	1	1	12
ROW 19572	N/A	N/A	2	1	1	2	1	1	1	1	1	12
ROW 19580	N/A	N/A	2	1	1	2	1	1	1	1	1	12
ROW 19594	N/A	N/A	2	1	1	2	1	1	1	1	1	12
ROW 19601	N/A	N/A	2	1	1	2	1	1	1	1	1	12
ROW 19611	N/A	N/A	2	1	1	2	1	1	1	1	1	12
ROW 19633	N/A	N/A	2	1	1	2	1	1	1	1	1	12
ROW 1967	N/A	N/A	2	1	1	2	1	1	1	1	1	12
ROW 19692	N/A	N/A	2	1	1	2	1	1	1	1	1	12
ROW 19695	N/A	N/A	2	1	1	2	1	1	1	1	1	12
ROW 19707	N/A	N/A	2	1	1	2	1	1	1	1	1	12
ROW 1981	N/A	N/A	2	1	1	2	1	1	1	1	1	12
ROW 19817	N/A	N/A	2	1	1	2	1	1	1	1	1	12
ROW 1983	N/A	N/A	2	1	1	2	1	1	1	1	1	12
ROW 19891	N/A	N/A	2	1	1	2	1	1	1	1	1	12
ROW 19893	N/A	N/A	2	1	1	2	1	1	1	1	1	12
ROW 19974	N/A	N/A	2	1	1	2	1	1	1	1	1	12
ROW 19980	N/A	N/A	2	1	1	2	1	1	1	1	1	12
ROW 19994	N/A	N/A	2	1	1	2	1	1	1	1	1	12
ROW 2002	N/A	N/A	2	1	1	2	1	1	1	1	1	12
ROW 20031	N/A	N/A	2	1	1	2	1	1	1	1	1	12
ROW 20032	N/A	N/A	2	1	1	2	1	1	1	1	1	12
ROW 20039	N/A	N/A	2	1	1	2	1	1	1	1	1	12
ROW 20047	N/A	N/A	2	1	1	2	1	1	1	1	1	12
ROW 2006	N/A	N/A	2	1	1	2	1	1	1	1	1	12
ROW 2007	N/A	N/A	2	1	1	2	1	1	1	1	1	12
ROW 20087	N/A	N/A	2	1	1	2	1	1	1	1	1	12
ROW 20128	N/A	N/A	2	1	1	2	1	1	1	1	1	12
ROW 20184	N/A	N/A	2	1	1	2	1	1	1	1	1	12
ROW 20237	N/A	N/A	2	1	1	2	1	1	1	1	1	12
ROW 20238	N/A	N/A	2	1	1	2	1	1	1	1	1	12
ROW 20246	N/A	N/A	2	1	1	2	1	1	1	1	1	12
ROW 20268	N/A	N/A	2	1	1	2	1	1	1	1	1	12
ROW 20290	N/A	N/A	2	1	1	2	1	1	1	1	1	12
ROW 2031	N/A	N/A	2	1	1	2	1	1	1	1	1	12
ROW 2032	N/A	N/A	2	1	1	2	1	1	1	1	1	12
ROW 2033	N/A	N/A	2	1	1	2	1	1	1	1	1	12
ROW 2034	N/A	N/A	2	1	1	2	1	1	1	1	1	12
ROW 20355	N/A	N/A	2	1	1	2	1	1	1	1	1	12
ROW 20356	N/A	N/A	2	1	1	2	1	1	1	1	1	12
ROW 2037	N/A	N/A	2	1	1	2	1	1	1	1	1	12
ROW 2041	N/A	N/A	2	1	1	2	1	1	1	1	1	12
ROW 20437	N/A	N/A	2	1	1	2	1	1	1	1	1	12
ROW 20444	N/A	N/A	2	1	1	2	1	1	1	1	1	12
ROW 20445	N/A	N/A	2	1	1	2	1	1	1	1	1	12
ROW 2046	N/A	N/A	2	1	1	2	1	1	1	1	1	12
ROW 2047	N/A	N/A	2	1	1	2	1	1	1	1	1	12
ROW 20487	N/A	N/A	2	1	1	2	1	1	1	1	1	12
ROW 20529	N/A	N/A	2	1	1	2	1	1	1	1	1	12
ROW 20559	N/A	N/A	2	1	1	2	1	1	1	1	1	12
ROW 20571	N/A	N/A	2	1	1	2	1	1	1	1	1	12
ROW 20575	N/A	N/A	2	1	1	2	1	1	1	1	1	12
ROW 20577	N/A	N/A	2	1	1	2	1	1	1	1	1	12
ROW 20591	N/A	N/A	2	1	1	2	1	1	1	1	1	12
ROW 20592	N/A	N/A	2	1	1	2	1	1	1	1	1	12
ROW 20595	N/A	N/A	2	1	1	2	1	1	1	1	1	12
ROW 20612	N/A	N/A	2	1	1	2	1	1	1	1	1	12
ROW 20613	N/A	N/A	2	1	1	2	1	1	1	1	1	12
ROW 20635	N/A	N/A	2	1	1	2	1	1	1	1	1	12
ROW 20648	N/A	N/A	1	2	1	2	1	1	1	1	1	12
ROW 20672	N/A	N/A	2	1	1	2	1	1	1	1	1	12
ROW 20696	N/A	N/A	2	1	1	2	1	1	1	1	1	12
ROW 20697	N/A	N/A	2	1	1	2	1	1	1	1	1	12
ROW 20732	N/A	N/A	2	1	1	2	1	1	1	1	1	12
ROW 20733	N/A	N/A	2	1	1	2	1	1	1	1	1	12
ROW 20742	N/A	N/A	1	2	1	2	1	1	1	1	1	12
ROW 20749	N/A	N/A	2	1	1	2	1	1	1	1	1	12

db_index	Project Name	Stakeholder	Project Type	Jurisdiction	Planning Unit	Watershed	APN	Owner	Street Name
ROW 20791	N/A	N/A	ROW Opportunity	Concord	Central	2.2 Concord	N/A	N/A	WESLEY CT
ROW 20799	N/A	N/A	ROW Opportunity	Concord	Central	2.2 Concord	N/A	N/A	WEST ST
ROW 20812	N/A	N/A	ROW Opportunity	Concord	Central	2.2 Concord	N/A	N/A	WESTBURY DR
ROW 20815	N/A	N/A	ROW Opportunity	Concord	Central	2.2 Concord	N/A	N/A	WESTCHESTER PL
ROW 20833	N/A	N/A	ROW Opportunity	Concord	Central	2.2 Concord	N/A	N/A	WESTGATE AVE
ROW 20835	N/A	N/A	ROW Opportunity	Concord	Central	2.2 Concord	N/A	N/A	WESTGATE CT
ROW 20875	N/A	N/A	ROW Opportunity	Concord	Central	2.2 Concord	N/A	N/A	WESTWOOD DR
ROW 20879	N/A	N/A	ROW Opportunity	Concord	Central	2.2 Concord	N/A	N/A	WEXFORD DR
ROW 20921	N/A	N/A	ROW Opportunity	Concord	Central	2.7 Pine Creek / Galindo Creek	N/A	N/A	WHITE OAK CT
ROW 20958	N/A	N/A	ROW Opportunity	Concord	Central	2.7 Pine Creek / Galindo Creek	N/A	N/A	WHITEWOOD PL
ROW 2096	N/A	N/A	ROW Opportunity	Concord	Central	2.2 Concord	N/A	N/A	BILLINGS RD
ROW 20963	N/A	N/A	ROW Opportunity	Concord	Central	2.7 Pine Creek / Galindo Creek	N/A	N/A	WHITMAN LN
ROW 20977	N/A	N/A	ROW Opportunity	Concord	Central	2.7 Pine Creek / Galindo Creek	N/A	N/A	WICKET CT
ROW 2098	N/A	N/A	ROW Opportunity	Concord	Central	2.2 Concord	N/A	N/A	BILLY LN
ROW 21041	N/A	N/A	ROW Opportunity	Concord	Central	2.7 Pine Creek / Galindo Creek	N/A	N/A	WILDEWOOD DR
ROW 21068	N/A	N/A	ROW Opportunity	Concord	Central	2.6 Mt. Diablo Creek	N/A	N/A	WILKE DR
ROW 21070	N/A	N/A	ROW Opportunity	Concord	Central	2.2 Concord	N/A	N/A	WILKINS LN
ROW 21075	N/A	N/A	ROW Opportunity	Concord	Central	2.2 Concord	N/A	N/A	WILLCREST DR
ROW 21082	N/A	N/A	ROW Opportunity	Concord	Central	2.7 Pine Creek / Galindo Creek	N/A	N/A	WILLIAM WAY
ROW 21141	N/A	N/A	ROW Opportunity	Concord	Central	2.2 Concord	N/A	N/A	WILLOWOOD CT
ROW 21144	N/A	N/A	ROW Opportunity	Concord	Central	2.7 Pine Creek / Galindo Creek	N/A	N/A	WILLY WAY
ROW 21148	N/A	N/A	ROW Opportunity	Concord	Central	2.7 Pine Creek / Galindo Creek	N/A	N/A	WILMORE AVE
ROW 21149	N/A	N/A	ROW Opportunity	Concord	Central	2.7 Pine Creek / Galindo Creek	N/A	N/A	WILMORE CT
ROW 21151	N/A	N/A	ROW Opportunity	Concord	Central	2.7 Pine Creek / Galindo Creek	N/A	N/A	WILSHIRE PL
ROW 21157	N/A	N/A	ROW Opportunity	Concord	Central	2.2 Concord	N/A	N/A	WILSON CT
ROW 21160	N/A	N/A	ROW Opportunity	Concord	Central	2.2 Concord	N/A	N/A	WILSON LN
ROW 2120	N/A	N/A	ROW Opportunity	Concord	Central	2.2 Concord	N/A	N/A	BIRCHWOOD CT
ROW 21218	N/A	N/A	ROW Opportunity	Concord	Central	2.7 Pine Creek / Galindo Creek	N/A	N/A	WINDSOR PL
ROW 21275	N/A	N/A	ROW Opportunity	Concord	Central	2.7 Pine Creek / Galindo Creek	N/A	N/A	WINTERBERRY CT
ROW 21292	N/A	N/A	ROW Opportunity	Concord	Central	2.2 Concord	N/A	N/A	WINTHROP ST
ROW 21293	N/A	N/A	ROW Opportunity	Concord	Central	2.7 Pine Creek / Galindo Creek	N/A	N/A	WINTON DR
ROW 21295	N/A	N/A	ROW Opportunity	Concord	Central	2.7 Pine Creek / Galindo Creek	N/A	N/A	WISCONSIN CT
ROW 21299	N/A	N/A	ROW Opportunity	Concord	Central	2.2 Concord	N/A	N/A	WISTERIA WAY
ROW 21308	N/A	N/A	ROW Opportunity	Concord	Central	2.7 Pine Creek / Galindo Creek	N/A	N/A	WOLF WAY
ROW 21334	N/A	N/A	ROW Opportunity	Concord	Central	2.2 Concord	N/A	N/A	WOODCREST DR
ROW 21355	N/A	N/A	ROW Opportunity	Concord	Central	2.2 Concord	N/A	N/A	WOODHAVEN LN
ROW 21360	N/A	N/A	ROW Opportunity	Concord	Central	2.2 Concord	N/A	N/A	WOODLAND CT
ROW 21365	N/A	N/A	ROW Opportunity	Concord	Central	2.2 Concord	N/A	N/A	WOODLAND DR
ROW 21384	N/A	N/A	ROW Opportunity	Concord	Central	2.7 Pine Creek / Galindo Creek	N/A	N/A	WOODMOOR CT
ROW 21385	N/A	N/A	ROW Opportunity	Concord	Central	2.7 Pine Creek / Galindo Creek	N/A	N/A	WOODMOOR DR
ROW 21390	N/A	N/A	ROW Opportunity	Concord	Central	2.2 Concord	N/A	N/A	WOODRUFF LN
ROW 21391	N/A	N/A	ROW Opportunity	Concord	Central	2.2 Concord	N/A	N/A	WOODSDALE CT
ROW 21392	N/A	N/A	ROW Opportunity	Concord	Central	2.2 Concord	N/A	N/A	WOODSDALE DR
ROW 21394	N/A	N/A	ROW Opportunity	Concord	Central	2.2 Concord	N/A	N/A	WOODSIDE CT
ROW 21405	N/A	N/A	ROW Opportunity	Concord	Central	2.2 Concord	N/A	N/A	WOODSON CT
ROW 21406	N/A	N/A	ROW Opportunity	Concord	Central	2.2 Concord	N/A	N/A	WOODSON CT
ROW 2142	N/A	N/A	ROW Opportunity	Concord	Central	2.7 Pine Creek / Galindo Creek	N/A	N/A	BISCAY WAY
ROW 21441	N/A	N/A	ROW Opportunity	Concord	Central	2.2 Concord	N/A	N/A	WREN AVE
ROW 21442	N/A	N/A	ROW Opportunity	Concord	Central	2.2 Concord	N/A	N/A	WREN LN
ROW 2146	N/A	N/A	ROW Opportunity	Concord	Central	2.2 Concord	N/A	N/A	BISHOP CT
ROW 2147	N/A	N/A	ROW Opportunity	Concord	Central	2.2 Concord	N/A	N/A	BISHOP DR
ROW 2148	N/A	N/A	ROW Opportunity	Concord	Central	2.2 Concord	N/A	N/A	BISHOP DR
ROW 21490	N/A	N/A	ROW Opportunity	Concord	Central	2.2 Concord	N/A	N/A	YEOMAN DR
ROW 21548	N/A	N/A	ROW Opportunity	Concord	Central	2.6 Mt. Diablo Creek	N/A	N/A	YVONNE CT
ROW 21549	N/A	N/A	ROW Opportunity	Concord	Central	2.6 Mt. Diablo Creek	N/A	N/A	YVONNE DR
ROW 21550	N/A	N/A	ROW Opportunity	Concord	Central	2.7 Pine Creek / Galindo Creek	N/A	N/A	Z
ROW 21583	N/A	N/A	ROW Opportunity	Concord	Central	2.7 Pine Creek / Galindo Creek	N/A	N/A	ZION PL
ROW 21616	N/A	N/A	ROW Opportunity	Concord	Central	2.2 Concord	N/A	N/A	STATE RTE 242
ROW 21618	N/A	N/A	ROW Opportunity	Concord	Central	2.2 Concord	N/A	N/A	STATE RTE 242
ROW 2180	N/A	N/A	ROW Opportunity	Concord	Central	2.7 Pine Creek / Galindo Creek	N/A	N/A	BLACK OAK RD
ROW 2187	N/A	N/A	ROW Opportunity	Concord	Central	2.7 Pine Creek / Galindo Creek	N/A	N/A	BLACK WALNUT CT
ROW 2197	N/A	N/A	ROW Opportunity	Concord	Central	2.7 Pine Creek / Galindo Creek	N/A	N/A	BLACKFIELD DR
ROW 2258	N/A	N/A	ROW Opportunity	Concord	Central	2.7 Pine Creek / Galindo Creek	N/A	N/A	BLARNEY AVE
ROW 2259	N/A	N/A	ROW Opportunity	Concord	Central	2.7 Pine Creek / Galindo Creek	N/A	N/A	BLARNEY CT
ROW 2264	N/A	N/A	ROW Opportunity	Concord	Central	2.7 Pine Creek / Galindo Creek	N/A	N/A	BLENHEN LN
ROW 230	N/A	N/A	ROW Opportunity	Concord	Central	2.2 Concord	N/A	N/A	2ND ST
ROW 231	N/A	N/A	ROW Opportunity	Concord	Central	2.2 Concord	N/A	N/A	2ND ST
ROW 2330	N/A	N/A	ROW Opportunity	Concord	Central	2.2 Concord	N/A	N/A	BOATWRIGHT DR
ROW 2375	N/A	N/A	ROW Opportunity	Concord	Central	2.7 Pine Creek / Galindo Creek	N/A	N/A	BON HOMME WAY
ROW 2383	N/A	N/A	ROW Opportunity	Concord	Central	2.2 Concord	N/A	N/A	BONARI CT
ROW 2388	N/A	N/A	ROW Opportunity	Concord	Central	2.2 Concord	N/A	N/A	BONIFACIO ST
ROW 2389	N/A	N/A	ROW Opportunity	Concord	Central	2.2 Concord	N/A	N/A	BONIFACIO ST
ROW 2405	N/A	N/A	ROW Opportunity	Concord	Central	2.7 Pine Creek / Galindo Creek	N/A	N/A	BONNIE CLARE LN
ROW 2418	N/A	N/A	ROW Opportunity	Concord	Central	2.2 Concord	N/A	N/A	BONWELL DR
ROW 2483	N/A	N/A	ROW Opportunity	Concord	Central	2.2 Concord	N/A	N/A	BOXER BLVD
ROW 2484	N/A	N/A	ROW Opportunity	Concord	Central	2.7 Pine Creek / Galindo Creek	N/A	N/A	BOXER BLVD
ROW 2487	N/A	N/A	ROW Opportunity	Concord	Central	2.2 Concord	N/A	N/A	BOXWOOD CT
ROW 2489	N/A	N/A	ROW Opportunity	Concord	Central	2.2 Concord	N/A	N/A	BOXWOOD DR
ROW 2536	N/A	N/A	ROW Opportunity	Concord	Central	2.7 Pine Creek / Galindo Creek	N/A	N/A	BRANNAN PL
ROW 2549	N/A	N/A	ROW Opportunity	Concord	Central	2.2 Concord	N/A	N/A	BRENDA CIR
ROW 2551	N/A	N/A	ROW Opportunity	Concord	Central	2.2 Concord	N/A	N/A	BRENDA CT
ROW 2559	N/A	N/A	ROW Opportunity	Concord	Central	2.2 Concord	N/A	N/A	BRENTWOOD CIR
ROW 2563	N/A	N/A	ROW Opportunity	Concord	Central	2.7 Pine Creek / Galindo Creek	N/A	N/A	BRETTON PL
ROW 2586	N/A	N/A	ROW Opportunity	Concord	Central	2.2 Concord	N/A	N/A	BRIARCLIFF CT
ROW 2605	N/A	N/A	ROW Opportunity	Concord	Central	2.7 Pine Creek / Galindo Creek	N/A	N/A	BRIDGE ST
ROW 2608	N/A	N/A	ROW Opportunity	Concord	Central	2.7 Pine Creek / Galindo Creek	N/A	N/A	BRIDGECROSSING WAY
ROW 2651	N/A	N/A	ROW Opportunity	Concord	Central	2.7 Pine Creek / Galindo Creek	N/A	N/A	BRINK CT
ROW 2656	N/A	N/A	ROW Opportunity	Concord	Central	2.6 Mt. Diablo Creek	N/A	N/A	BRISCOE LN
ROW 2677	N/A	N/A	ROW Opportunity	Concord	Central	2.7 Pine Creek / Galindo Creek	N/A	N/A	BRITTANY CT
ROW 2682	N/A	N/A	ROW Opportunity	Concord	Central	2.7 Pine Creek / Galindo Creek	N/A	N/A	BRITTANY LN
ROW 2683	N/A	N/A	ROW Opportunity	Concord	Central	2.7 Pine Creek / Galindo Creek	N/A	N/A	BRITTANY LN
ROW 2690	N/A	N/A	ROW Opportunity	Concord	Central	2.2 Concord	N/A	N/A	BROADMOOR AVE
ROW 2707	N/A	N/A	ROW Opportunity	Concord	Central	2.7 Pine Creek / Galindo Creek	N/A	N/A	BROADWAY ST
ROW 272	N/A	N/A	ROW Opportunity	Concord	Central	2.2 Concord	N/A	N/A	3RD ST
ROW 2731	N/A	N/A	ROW Opportunity	Concord	Central	2.7 Pine Creek / Galindo Creek	N/A	N/A	BROOK HOLLOW CT
ROW 2745	N/A	N/A	ROW Opportunity	Concord	Central	2.7 Pine Creek / Galindo Creek	N/A	N/A	BROOKDALE CT
ROW 2778	N/A	N/A	ROW Opportunity	Concord	Central	2.2 Concord	N/A	N/A	BROOKSIDE LN
ROW 2788	N/A	N/A	ROW Opportunity	Concord	Central	2.7 Pine Creek / Galindo Creek	N/A	N/A	BROOKVIEW CIR
ROW 2791	N/A	N/A	ROW Opportunity	Concord	Central	2.7 Pine Creek / Galindo Creek	N/A	N/A	BROOKVIEW MH PARK ST
ROW 2793	N/A	N/A	ROW Opportunity	Concord	Central	2.7 Pine Creek / Galindo Creek	N/A	N/A	BROOKVIEW MH PARK ST
ROW 2882	N/A	N/A	ROW Opportunity	Concord	Central	2.7 Pine Creek / Galindo Creek	N/A	N/A	BUCKTHORN CT
ROW 2913	N/A	N/A	ROW Opportunity	Concord	Central	2.2 Concord	N/A	N/A	BURBANK DR
ROW 2932	N/A	N/A	ROW Opportunity	Concord	Central	2.7 Pine Creek / Galindo Creek	N/A	N/A	BURMA RD
ROW 2934	N/A	N/A	ROW Opportunity	Concord	Central	2.3 Grayson Creek / Murderers Creek	N/A	N/A	BURNETT AVE
ROW 2947	N/A	N/A	ROW Opportunity	Concord	Central	2.7 Pine Creek / Galindo Creek	N/A	N/A	BURNSWORTH PL
ROW 2951	N/A	N/A	ROW Opportunity	Concord	Central	2.7 Pine Creek / Galindo Creek	N/A	N/A	BURRWOOD CT
ROW 3076	N/A	N/A	ROW Opportunity	Concord	Central	2.2 Concord	N/A	N/A	CALAVERAS DR
ROW 3102	N/A	N/A	ROW Opportunity	Concord	Central	2.7 Pine Creek / Galindo Creek	N/A	N/A	CALPINE PL
ROW 311	N/A	N/A	ROW Opportunity	Concord	Central	2.7 Pine Creek / Galindo Creek	N/A	N/A	5TH AVE
ROW 319	N/A	N/A	ROW Opportunity	Concord	Central	2.7 Pine Creek / Galindo Creek	N/A	N/A	5TH ST
ROW 3199	N/A	N/A	ROW Opportunity	Concord	Central	2.7 Pine Creek / Galindo Creek	N/A	N/A	CAMBRIDGE PL
ROW 3219	N/A	N/A	ROW Opportunity	Concord	Central	2.7 Pine Creek / Galindo Creek	N/A	N/A	CAMELLIA CT
ROW 3229	N/A	N/A	ROW Opportunity	Concord	Central	2.7 Pine Creek / Galindo Creek	N/A	N/A	CAMERON CT
ROW 330	N/A	N/A	ROW Opportunity	Concord	Central	2.2 Concord	N/A	N/A	6TH ST
ROW 3314	N/A	N/A	ROW Opportunity	Concord	Central	2.2 Concord	N/A	N/A	CANDLEWOOD CT
ROW 3344	N/A	N/A	ROW Opportunity	Concord	Central	2.7 Pine Creek / Galindo Creek	N/A	N/A	CANTERBURY DR
ROW 3347	N/A	N/A	ROW Opportunity	Concord	Central	2.6 Mt. Diablo Creek	N/A	N/A	CANTRELL CT

db_Index	Project Name	Size	Slope	Infiltration	Yield Class	Removes Pollutant Loads	Augments Water Supply	Provides Flood Control	Reestablishes Natural Drainage	Develops Open Space	Community	Total Score
ROW 20791	N/A	N/A	2	1	1	2	1	1	1	1	1	12
ROW 20799	N/A	N/A	2	1	1	2	1	1	1	1	1	12
ROW 20812	N/A	N/A	2	1	1	2	1	1	1	1	1	12
ROW 20815	N/A	N/A	2	1	1	2	1	1	1	1	1	12
ROW 20833	N/A	N/A	2	1	1	2	1	1	1	1	1	12
ROW 20835	N/A	N/A	2	1	1	2	1	1	1	1	1	12
ROW 20875	N/A	N/A	2	1	1	2	1	1	1	1	1	12
ROW 20879	N/A	N/A	2	1	1	2	1	1	1	1	1	12
ROW 20921	N/A	N/A	2	1	1	2	1	1	1	1	1	12
ROW 20958	N/A	N/A	2	1	1	2	1	1	1	1	1	12
ROW 2096	N/A	N/A	2	1	1	2	1	1	1	1	1	12
ROW 20963	N/A	N/A	2	1	1	2	1	1	1	1	1	12
ROW 20977	N/A	N/A	2	1	1	2	1	1	1	1	1	12
ROW 2098	N/A	N/A	2	1	1	2	1	1	1	1	1	12
ROW 21041	N/A	N/A	2	1	1	2	1	1	1	1	1	12
ROW 21068	N/A	N/A	2	1	1	2	1	1	1	1	1	12
ROW 21070	N/A	N/A	2	1	1	2	1	1	1	1	1	12
ROW 21075	N/A	N/A	2	1	1	2	1	1	1	1	1	12
ROW 21082	N/A	N/A	2	1	1	2	1	1	1	1	1	12
ROW 21141	N/A	N/A	2	1	1	2	1	1	1	1	1	12
ROW 21144	N/A	N/A	2	1	1	2	1	1	1	1	1	12
ROW 21148	N/A	N/A	2	1	1	2	1	1	1	1	1	12
ROW 21149	N/A	N/A	2	1	1	2	1	1	1	1	1	12
ROW 21151	N/A	N/A	2	1	1	2	1	1	1	1	1	12
ROW 21157	N/A	N/A	2	1	1	2	1	1	1	1	1	12
ROW 21160	N/A	N/A	2	1	1	2	1	1	1	1	1	12
ROW 2120	N/A	N/A	2	1	1	2	1	1	1	1	1	12
ROW 21218	N/A	N/A	2	1	1	2	1	1	1	1	1	12
ROW 21275	N/A	N/A	2	1	1	2	1	1	1	1	1	12
ROW 21292	N/A	N/A	2	1	1	2	1	1	1	1	1	12
ROW 21293	N/A	N/A	2	1	1	2	1	1	1	1	1	12
ROW 21295	N/A	N/A	2	1	1	2	1	1	1	1	1	12
ROW 21299	N/A	N/A	2	1	1	2	1	1	1	1	1	12
ROW 21308	N/A	N/A	2	1	1	2	1	1	1	1	1	12
ROW 21334	N/A	N/A	2	1	1	2	1	1	1	1	1	12
ROW 21355	N/A	N/A	2	1	1	2	1	1	1	1	1	12
ROW 21360	N/A	N/A	2	1	1	2	1	1	1	1	1	12
ROW 21365	N/A	N/A	2	1	1	2	1	1	1	1	1	12
ROW 21384	N/A	N/A	2	1	1	2	1	1	1	1	1	12
ROW 21385	N/A	N/A	2	1	1	2	1	1	1	1	1	12
ROW 21390	N/A	N/A	2	1	1	2	1	1	1	1	1	12
ROW 21391	N/A	N/A	2	1	1	2	1	1	1	1	1	12
ROW 21392	N/A	N/A	2	1	1	2	1	1	1	1	1	12
ROW 21394	N/A	N/A	2	1	1	2	1	1	1	1	1	12
ROW 21405	N/A	N/A	2	1	1	2	1	1	1	1	1	12
ROW 21406	N/A	N/A	2	1	1	2	1	1	1	1	1	12
ROW 2142	N/A	N/A	2	1	1	2	1	1	1	1	1	12
ROW 21441	N/A	N/A	2	1	1	2	1	1	1	1	1	12
ROW 21442	N/A	N/A	2	1	1	2	1	1	1	1	1	12
ROW 2146	N/A	N/A	2	1	1	2	1	1	1	1	1	12
ROW 2147	N/A	N/A	2	1	1	2	1	1	1	1	1	12
ROW 2148	N/A	N/A	2	1	1	2	1	1	1	1	1	12
ROW 21490	N/A	N/A	2	1	1	2	1	1	1	1	1	12
ROW 21548	N/A	N/A	2	1	1	2	1	1	1	1	1	12
ROW 21549	N/A	N/A	2	1	1	2	1	1	1	1	1	12
ROW 21550	N/A	N/A	2	1	1	2	1	1	1	1	1	12
ROW 21583	N/A	N/A	2	1	1	2	1	1	1	1	1	12
ROW 21616	N/A	N/A	2	1	1	2	1	1	1	1	1	12
ROW 21618	N/A	N/A	2	1	1	2	1	1	1	1	1	12
ROW 2180	N/A	N/A	2	1	1	2	1	1	1	1	1	12
ROW 2187	N/A	N/A	2	1	1	2	1	1	1	1	1	12
ROW 2197	N/A	N/A	2	1	1	2	1	1	1	1	1	12
ROW 2258	N/A	N/A	2	1	1	2	1	1	1	1	1	12
ROW 2259	N/A	N/A	2	1	1	2	1	1	1	1	1	12
ROW 2264	N/A	N/A	2	1	1	2	1	1	1	1	1	12
ROW 230	N/A	N/A	2	1	1	2	1	1	1	1	1	12
ROW 231	N/A	N/A	2	1	1	2	1	1	1	1	1	12
ROW 2330	N/A	N/A	2	1	1	2	1	1	1	1	1	12
ROW 2375	N/A	N/A	2	1	1	2	1	1	1	1	1	12
ROW 2383	N/A	N/A	2	1	1	2	1	1	1	1	1	12
ROW 2388	N/A	N/A	2	1	1	2	1	1	1	1	1	12
ROW 2389	N/A	N/A	2	1	1	2	1	1	1	1	1	12
ROW 2405	N/A	N/A	2	1	1	2	1	1	1	1	1	12
ROW 2418	N/A	N/A	2	1	1	2	1	1	1	1	1	12
ROW 2483	N/A	N/A	2	1	1	2	1	1	1	1	1	12
ROW 2484	N/A	N/A	2	1	1	2	1	1	1	1	1	12
ROW 2487	N/A	N/A	2	1	1	2	1	1	1	1	1	12
ROW 2489	N/A	N/A	2	1	1	2	1	1	1	1	1	12
ROW 2536	N/A	N/A	2	1	1	2	1	1	1	1	1	12
ROW 2549	N/A	N/A	2	1	1	2	1	1	1	1	1	12
ROW 2551	N/A	N/A	2	1	1	2	1	1	1	1	1	12
ROW 2559	N/A	N/A	2	1	1	2	1	1	1	1	1	12
ROW 2563	N/A	N/A	2	1	1	2	1	1	1	1	1	12
ROW 2586	N/A	N/A	2	1	1	2	1	1	1	1	1	12
ROW 2605	N/A	N/A	2	1	1	2	1	1	1	1	1	12
ROW 2608	N/A	N/A	2	1	1	2	1	1	1	1	1	12
ROW 2651	N/A	N/A	2	1	1	2	1	1	1	1	1	12
ROW 2656	N/A	N/A	2	1	1	2	1	1	1	1	1	12
ROW 2677	N/A	N/A	2	1	1	2	1	1	1	1	1	12
ROW 2682	N/A	N/A	2	1	1	2	1	1	1	1	1	12
ROW 2683	N/A	N/A	2	1	1	2	1	1	1	1	1	12
ROW 2690	N/A	N/A	2	1	1	2	1	1	1	1	1	12
ROW 2707	N/A	N/A	2	1	1	2	1	1	1	1	1	12
ROW 272	N/A	N/A	2	1	1	2	1	1	1	1	1	12
ROW 2731	N/A	N/A	2	1	1	2	1	1	1	1	1	12
ROW 2745	N/A	N/A	2	1	1	2	1	1	1	1	1	12
ROW 2778	N/A	N/A	2	1	1	2	1	1	1	1	1	12
ROW 2788	N/A	N/A	2	1	1	2	1	1	1	1	1	12
ROW 2791	N/A	N/A	2	1	1	2	1	1	1	1	1	12
ROW 2793	N/A	N/A	2	1	1	2	1	1	1	1	1	12
ROW 2882	N/A	N/A	1	2	1	2	1	1	1	1	1	12
ROW 2913	N/A	N/A	2	1	1	2	1	1	1	1	1	12
ROW 2932	N/A	N/A	2	1	1	2	1	1	1	1	1	12
ROW 2934	N/A	N/A	2	1	1	2	1	1	1	1	1	12
ROW 2947	N/A	N/A	2	1	1	2	1	1	1	1	1	12
ROW 2951	N/A	N/A	2	1	1	2	1	1	1	1	1	12
ROW 3076	N/A	N/A	2	1	1	2	1	1	1	1	1	12
ROW 3102	N/A	N/A	2	1	1	2	1	1	1	1	1	12
ROW 311	N/A	N/A	2	1	1	2	1	1	1	1	1	12
ROW 319	N/A	N/A	2	1	1	2	1	1	1	1	1	12
ROW 3199	N/A	N/A	2	1	1	2	1	1	1	1	1	12
ROW 3219	N/A	N/A	2	1	1	2	1	1	1	1	1	12
ROW 3229	N/A	N/A	2	1	1	2	1	1	1	1	1	12
ROW 330	N/A	N/A	2	1	1	2	1	1	1	1	1	12
ROW 3314	N/A	N/A	2	1	1	2	1	1	1	1	1	12
ROW 3344	N/A	N/A	2	1	1	2	1	1	1	1	1	12
ROW 3347	N/A	N/A	2	1	1	2	1	1	1	1	1	12

db_index	Project Name	Stakeholder	Project Type	Jurisdiction	Planning Unit	Watershed	APN	Owner	Street Name
ROW 3348	N/A	N/A	ROW Opportunity	Concord	Central	2.6 Mt. Diablo Creek	N/A	N/A	CANTRELL CT
ROW 3417	N/A	N/A	ROW Opportunity	Concord	Central	2.7 Pine Creek / Galindo Creek	N/A	N/A	CAPE COD CT
ROW 3418	N/A	N/A	ROW Opportunity	Concord	Central	2.7 Pine Creek / Galindo Creek	N/A	N/A	CAPE COD WAY
ROW 3428	N/A	N/A	ROW Opportunity	Concord	Central	2.7 Pine Creek / Galindo Creek	N/A	N/A	CAPITOL CT
ROW 3459	N/A	N/A	ROW Opportunity	Concord	Central	2.2 Concord	N/A	N/A	CARDINAL CT
ROW 3461	N/A	N/A	ROW Opportunity	Concord	Central	2.2 Concord	N/A	N/A	CARDINAL DR
ROW 3470	N/A	N/A	ROW Opportunity	Concord	Central	2.7 Pine Creek / Galindo Creek	N/A	N/A	CAREY DR
ROW 3478	N/A	N/A	ROW Opportunity	Concord	Central	2.7 Pine Creek / Galindo Creek	N/A	N/A	CARIBBEAN CT
ROW 348	N/A	N/A	ROW Opportunity	Concord	Central	2.2 Concord	N/A	N/A	A ST
ROW 3487	N/A	N/A	ROW Opportunity	Concord	Central	2.7 Pine Creek / Galindo Creek	N/A	N/A	CARLETON DR
ROW 349	N/A	N/A	ROW Opportunity	Concord	Central	2.2 Concord	N/A	N/A	A ST
ROW 3500	N/A	N/A	ROW Opportunity	Concord	Central	2.2 Concord	N/A	N/A	CARLOTTA DR
ROW 3501	N/A	N/A	ROW Opportunity	Concord	Central	2.2 Concord	N/A	N/A	CARLOTTA DR
ROW 3502	N/A	N/A	ROW Opportunity	Concord	Central	2.2 Concord	N/A	N/A	CARLOTTA DR
ROW 3508	N/A	N/A	ROW Opportunity	Concord	Central	2.2 Concord	N/A	N/A	CARLSON CT
ROW 351	N/A	N/A	ROW Opportunity	Concord	Central	2.2 Concord	N/A	N/A	A ST
ROW 3533	N/A	N/A	ROW Opportunity	Concord	Central	2.7 Pine Creek / Galindo Creek	N/A	N/A	CARMELITA CT
ROW 3568	N/A	N/A	ROW Opportunity	Concord	Central	2.6 Mt. Diablo Creek	N/A	N/A	CAROLINA DR
ROW 3575	N/A	N/A	ROW Opportunity	Concord	Central	2.7 Pine Creek / Galindo Creek	N/A	N/A	CARONDELET CT
ROW 360	N/A	N/A	ROW Opportunity	Concord	Central	2.2 Concord	N/A	N/A	A ST
ROW 3605	N/A	N/A	ROW Opportunity	Concord	Central	2.6 Mt. Diablo Creek	N/A	N/A	CARRMANN DR
ROW 3615	N/A	N/A	ROW Opportunity	Concord	Central	2.2 Concord	N/A	N/A	CARSON ST
ROW 3620	N/A	N/A	ROW Opportunity	Concord	Central	2.2 Concord	N/A	N/A	CARTER CT
ROW 3625	N/A	N/A	ROW Opportunity	Concord	Central	2.7 Pine Creek / Galindo Creek	N/A	N/A	CARTHAGE CT
ROW 3626	N/A	N/A	ROW Opportunity	Concord	Central	2.7 Pine Creek / Galindo Creek	N/A	N/A	CARTHAGE DR
ROW 367	N/A	N/A	ROW Opportunity	Concord	Central	2.7 Pine Creek / Galindo Creek	N/A	N/A	ABBEY CT
ROW 375	N/A	N/A	ROW Opportunity	Concord	Central	2.3 Grayson Creek / Murderers Creek	N/A	N/A	ABERDEEN CT
ROW 3762	N/A	N/A	ROW Opportunity	Concord	Central	2.2 Concord	N/A	N/A	CATHERINE WAY
ROW 3781	N/A	N/A	ROW Opportunity	Concord	Central	2.7 Pine Creek / Galindo Creek	N/A	N/A	CAYCE CT
ROW 3821	N/A	N/A	ROW Opportunity	Concord	Central	2.2 Concord	N/A	N/A	CEDAR ST
ROW 3827	N/A	N/A	ROW Opportunity	Concord	Central	2.2 Concord	N/A	N/A	CEDARWOOD CT
ROW 3836	N/A	N/A	ROW Opportunity	Concord	Central	2.2 Concord	N/A	N/A	CEEMAR CT
ROW 3936	N/A	N/A	ROW Opportunity	Concord	Central	2.2 Concord	N/A	N/A	CHABAN DR
ROW 395	N/A	N/A	ROW Opportunity	Concord	Central	2.7 Pine Creek / Galindo Creek	N/A	N/A	ACADEMY RD
ROW 3952	N/A	N/A	ROW Opportunity	Concord	Central	2.7 Pine Creek / Galindo Creek	N/A	N/A	CHALET DR
ROW 3955	N/A	N/A	ROW Opportunity	Concord	Central	2.7 Pine Creek / Galindo Creek	N/A	N/A	CHALOMAR RD
ROW 3967	N/A	N/A	ROW Opportunity	Concord	Central	2.7 Pine Creek / Galindo Creek	N/A	N/A	CHANDLER CT
ROW 3971	N/A	N/A	ROW Opportunity	Concord	Central	2.7 Pine Creek / Galindo Creek	N/A	N/A	CHANEL CT
ROW 3977	N/A	N/A	ROW Opportunity	Concord	Central	2.2 Concord	N/A	N/A	CHANNING CT
ROW 3989	N/A	N/A	ROW Opportunity	Concord	Central	2.2 Concord	N/A	N/A	CHAPARRAL CT
ROW 4015	N/A	N/A	ROW Opportunity	Concord	Central	2.7 Pine Creek / Galindo Creek	N/A	N/A	CHARLES CT
ROW 4033	N/A	N/A	ROW Opportunity	Concord	Central	2.7 Pine Creek / Galindo Creek	N/A	N/A	CHARLOTTE AVE
ROW 4047	N/A	N/A	ROW Opportunity	Concord	Central	2.7 Pine Creek / Galindo Creek	N/A	N/A	CHASE LN
ROW 4085	N/A	N/A	ROW Opportunity	Concord	Central	2.7 Pine Creek / Galindo Creek	N/A	N/A	CHELtenham CT
ROW 4091	N/A	N/A	ROW Opportunity	Concord	Central	2.2 Concord	N/A	N/A	CHEROKEE DR
ROW 4113	N/A	N/A	ROW Opportunity	Concord	Central	2.2 Concord	N/A	N/A	CHERRYWOOD CT
ROW 4122	N/A	N/A	ROW Opportunity	Concord	Central	2.7 Pine Creek / Galindo Creek	N/A	N/A	CHESHIRE CT
ROW 4123	N/A	N/A	ROW Opportunity	Concord	Central	2.7 Pine Creek / Galindo Creek	N/A	N/A	CHESHIRE DR
ROW 4136	N/A	N/A	ROW Opportunity	Concord	Central	2.2 Concord	N/A	N/A	CHESTNUT AVE
ROW 4137	N/A	N/A	ROW Opportunity	Concord	Central	2.7 Pine Creek / Galindo Creek	N/A	N/A	CHESTNUT AVE
ROW 4138	N/A	N/A	ROW Opportunity	Concord	Central	2.2 Concord	N/A	N/A	CHESTNUT CT
ROW 4167	N/A	N/A	ROW Opportunity	Concord	Central	2.6 Mt. Diablo Creek	N/A	N/A	CHICOT PL
ROW 4184	N/A	N/A	ROW Opportunity	Concord	Central	2.2 Concord	N/A	N/A	CHIMNEYWOOD CT
ROW 4187	N/A	N/A	ROW Opportunity	Concord	Central	2.2 Concord	N/A	N/A	CHINQUAPIN CT
ROW 4193	N/A	N/A	ROW Opportunity	Concord	Central	2.7 Pine Creek / Galindo Creek	N/A	N/A	CHLOE CT
ROW 4194	N/A	N/A	ROW Opportunity	Concord	Central	2.7 Pine Creek / Galindo Creek	N/A	N/A	CHLOE DR
ROW 4200	N/A	N/A	ROW Opportunity	Concord	Central	2.2 Concord	N/A	N/A	CHRISLAND CT
ROW 4225	N/A	N/A	ROW Opportunity	Concord	Central	2.7 Pine Creek / Galindo Creek	N/A	N/A	CHUGACH PL
ROW 4232	N/A	N/A	ROW Opportunity	Concord	Central	2.7 Pine Creek / Galindo Creek	N/A	N/A	CHURCHILL DR
ROW 425	N/A	N/A	ROW Opportunity	Concord	Central	2.2 Concord	N/A	N/A	ADAMS DR
ROW 4256	N/A	N/A	ROW Opportunity	Concord	Central	2.2 Concord	N/A	N/A	CIRCLE CT
ROW 4268	N/A	N/A	ROW Opportunity	Concord	Central	2.7 Pine Creek / Galindo Creek	N/A	N/A	CTRUS AVE
ROW 4284	N/A	N/A	ROW Opportunity	Concord	Central	2.2 Concord	N/A	N/A	CLAIRE CT
ROW 4304	N/A	N/A	ROW Opportunity	Concord	Central	2.7 Pine Creek / Galindo Creek	N/A	N/A	CLAREMONT DR
ROW 4311	N/A	N/A	ROW Opportunity	Concord	Central	2.7 Pine Creek / Galindo Creek	N/A	N/A	CLAREWOOD CT
ROW 4318	N/A	N/A	ROW Opportunity	Concord	Central	2.6 Mt. Diablo Creek	N/A	N/A	CLARK CT
ROW 4319	N/A	N/A	ROW Opportunity	Concord	Central	2.6 Mt. Diablo Creek	N/A	N/A	CLARK LN
ROW 4328	N/A	N/A	ROW Opportunity	Concord	Central	2.7 Pine Creek / Galindo Creek	N/A	N/A	CLARKSON CT
ROW 4331	N/A	N/A	ROW Opportunity	Concord	Central	2.6 Mt. Diablo Creek	N/A	N/A	CLASSIC WAY
ROW 4333	N/A	N/A	ROW Opportunity	Concord	Central	2.2 Concord	N/A	N/A	CLAUDIA CT
ROW 4335	N/A	N/A	ROW Opportunity	Concord	Central	2.2 Concord	N/A	N/A	CLAUDIA DR
ROW 4338	N/A	N/A	ROW Opportunity	Concord	Central	2.2 Concord	N/A	N/A	CLAYCORD CT
ROW 4343	N/A	N/A	ROW Opportunity	Concord	Central	2.7 Pine Creek / Galindo Creek	N/A	N/A	CLAYTON RD
ROW 4344	N/A	N/A	ROW Opportunity	Concord	Central	2.7 Pine Creek / Galindo Creek	N/A	N/A	CLAYTON RD
ROW 4345	N/A	N/A	ROW Opportunity	Concord	Central	2.7 Pine Creek / Galindo Creek	N/A	N/A	CLAYTON RD
ROW 4347	N/A	N/A	ROW Opportunity	Concord	Central	2.7 Pine Creek / Galindo Creek	N/A	N/A	CLAYTON RD
ROW 4348	N/A	N/A	ROW Opportunity	Concord	Central	2.7 Pine Creek / Galindo Creek	N/A	N/A	CLAYTON RD
ROW 4349	N/A	N/A	ROW Opportunity	Concord	Central	2.7 Pine Creek / Galindo Creek	N/A	N/A	CLAYTON RD W
ROW 4353	N/A	N/A	ROW Opportunity	Concord	Central	2.2 Concord	N/A	N/A	CLAYTON WAY
ROW 4354	N/A	N/A	ROW Opportunity	Concord	Central	2.2 Concord	N/A	N/A	CLAYTON WAY
ROW 4385	N/A	N/A	ROW Opportunity	Concord	Central	2.2 Concord	N/A	N/A	CLEVELAND CT
ROW 440	N/A	N/A	ROW Opportunity	Concord	Central	2.7 Pine Creek / Galindo Creek	N/A	N/A	ADELAIDE ST
ROW 4403	N/A	N/A	ROW Opportunity	Concord	Central	2.2 Concord	N/A	N/A	CLINTON RD
ROW 441	N/A	N/A	ROW Opportunity	Concord	Central	2.7 Pine Creek / Galindo Creek	N/A	N/A	ADELAIDE ST
ROW 4421	N/A	N/A	ROW Opportunity	Concord	Central	2.7 Pine Creek / Galindo Creek	N/A	N/A	CLOUD CT
ROW 443	N/A	N/A	ROW Opportunity	Concord	Central	2.7 Pine Creek / Galindo Creek	N/A	N/A	ADELIA CT
ROW 4441	N/A	N/A	ROW Opportunity	Concord	Central	2.7 Pine Creek / Galindo Creek	N/A	N/A	CLOVIS CT
ROW 4456	N/A	N/A	ROW Opportunity	Concord	Central	2.2 Concord	N/A	N/A	CLYDE AVE
ROW 4461	N/A	N/A	ROW Opportunity	Concord	Central	2.2 Concord	N/A	N/A	CLYMER CT
ROW 4484	N/A	N/A	ROW Opportunity	Concord	Central	2.7 Pine Creek / Galindo Creek	N/A	N/A	COBBLESTONE CT
ROW 4487	N/A	N/A	ROW Opportunity	Concord	Central	2.7 Pine Creek / Galindo Creek	N/A	N/A	COBBLESTONE DR
ROW 4514	N/A	N/A	ROW Opportunity	Concord	Central	2.2 Concord	N/A	N/A	COLFAX ST
ROW 452	N/A	N/A	ROW Opportunity	Concord	Central	2.2 Concord	N/A	N/A	ADOBE DR
ROW 453	N/A	N/A	ROW Opportunity	Concord	Central	2.2 Concord	N/A	N/A	ADOBE DR
ROW 454	N/A	N/A	ROW Opportunity	Concord	Central	2.2 Concord	N/A	N/A	ADOBE DR
ROW 4547	N/A	N/A	ROW Opportunity	Concord	Central	2.6 Mt. Diablo Creek	N/A	N/A	COLORADO DR
ROW 455	N/A	N/A	ROW Opportunity	Concord	Central	2.2 Concord	N/A	N/A	ADOBE DR
ROW 456	N/A	N/A	ROW Opportunity	Concord	Central	2.2 Concord	N/A	N/A	ADOBE DR
ROW 457	N/A	N/A	ROW Opportunity	Concord	Central	2.2 Concord	N/A	N/A	ADOBE DR
ROW 458	N/A	N/A	ROW Opportunity	Concord	Central	2.2 Concord	N/A	N/A	ADOBE DR
ROW 460	N/A	N/A	ROW Opportunity	Concord	Central	2.2 Concord	N/A	N/A	ADOBE DR
ROW 4604	N/A	N/A	ROW Opportunity	Concord	Central	2.2 Concord	N/A	N/A	CONCORD AVE
ROW 4606	N/A	N/A	ROW Opportunity	Concord	Central	2.2 Concord	N/A	N/A	CONCORD AVE
ROW 4608	N/A	N/A	ROW Opportunity	Concord	Central	2.2 Concord	N/A	N/A	CONCORD AVE
ROW 4609	N/A	N/A	ROW Opportunity	Concord	Central	2.2 Concord	N/A	N/A	CONCORD AVE
ROW 461	N/A	N/A	ROW Opportunity	Concord	Central	2.2 Concord	N/A	N/A	ADOBE DR
ROW 4610	N/A	N/A	ROW Opportunity	Concord	Central	2.3 Grayson Creek / Murderers Creek	N/A	N/A	CONCORD AVE
ROW 4613	N/A	N/A	ROW Opportunity	Concord	Central	2.2 Concord	N/A	N/A	CONCORD AVE
ROW 4618	N/A	N/A	ROW Opportunity	Concord	Central	2.2 Concord	N/A	N/A	CONCORD BLVD
ROW 4619	N/A	N/A	ROW Opportunity	Concord	Central	2.2 Concord	N/A	N/A	CONCORD BLVD
ROW 462	N/A	N/A	ROW Opportunity	Concord	Central	2.2 Concord	N/A	N/A	ADOBE DR
ROW 4621	N/A	N/A	ROW Opportunity	Concord	Central	2.6 Mt. Diablo Creek	N/A	N/A	CONCORD BLVD
ROW 4623	N/A	N/A	ROW Opportunity	Concord	Central	2.6 Mt. Diablo Creek	N/A	N/A	CONCORD CT
ROW 463	N/A	N/A	ROW Opportunity	Concord	Central	2.2 Concord	N/A	N/A	ADOBE DR
ROW 464	N/A	N/A	ROW Opportunity	Concord	Central	2.2 Concord	N/A	N/A	ADOBE DR
ROW 4652	N/A	N/A	ROW Opportunity	Concord	Central	2.6 Mt. Diablo Creek	N/A	N/A	CONNECTICUT DR
ROW 4697	N/A	N/A	ROW Opportunity	Concord	Central	2.2 Concord	N/A	N/A	COOLIDGE ST

db_Index	Project Name	Size	Slope	Infiltration	Yield Class	Removes Pollutant Loads	Augments Water Supply	Provides Flood Control	Reestablishes Natural Drainage	Develops Open Space	Community	Total Score
ROW 3348	N/A	N/A	2	1	1	2	1	1	1	1	1	12
ROW 3417	N/A	N/A	2	1	1	2	1	1	1	1	1	12
ROW 3418	N/A	N/A	2	1	1	2	1	1	1	1	1	12
ROW 3428	N/A	N/A	2	2	0	2	1	1	1	1	1	12
ROW 3459	N/A	N/A	2	1	1	2	1	1	1	1	1	12
ROW 3461	N/A	N/A	2	1	1	2	1	1	1	1	1	12
ROW 3470	N/A	N/A	2	1	1	2	1	1	1	1	1	12
ROW 3478	N/A	N/A	2	1	1	2	1	1	1	1	1	12
ROW 348	N/A	N/A	2	1	1	2	1	1	1	1	1	12
ROW 3487	N/A	N/A	2	1	1	2	1	1	1	1	1	12
ROW 349	N/A	N/A	2	1	1	2	1	1	1	1	1	12
ROW 3500	N/A	N/A	2	1	1	2	1	1	1	1	1	12
ROW 3501	N/A	N/A	2	1	1	2	1	1	1	1	1	12
ROW 3502	N/A	N/A	2	1	1	2	1	1	1	1	1	12
ROW 3508	N/A	N/A	2	1	1	2	1	1	1	1	1	12
ROW 351	N/A	N/A	2	1	1	2	1	1	1	1	1	12
ROW 3533	N/A	N/A	2	1	1	2	1	1	1	1	1	12
ROW 3568	N/A	N/A	2	1	1	2	1	1	1	1	1	12
ROW 3575	N/A	N/A	2	1	1	2	1	1	1	1	1	12
ROW 360	N/A	N/A	2	1	1	2	1	1	1	1	1	12
ROW 3605	N/A	N/A	2	1	1	2	1	1	1	1	1	12
ROW 3615	N/A	N/A	2	1	1	2	1	1	1	1	1	12
ROW 3620	N/A	N/A	2	1	1	2	1	1	1	1	1	12
ROW 3625	N/A	N/A	2	1	1	2	1	1	1	1	1	12
ROW 3626	N/A	N/A	2	1	1	2	1	1	1	1	1	12
ROW 367	N/A	N/A	2	1	1	2	1	1	1	1	1	12
ROW 375	N/A	N/A	2	1	1	2	1	1	1	1	1	12
ROW 3762	N/A	N/A	2	1	1	2	1	1	1	1	1	12
ROW 3781	N/A	N/A	2	1	1	2	1	1	1	1	1	12
ROW 3821	N/A	N/A	2	1	1	2	1	1	1	1	1	12
ROW 3827	N/A	N/A	2	1	1	2	1	1	1	1	1	12
ROW 3836	N/A	N/A	2	1	1	2	1	1	1	1	1	12
ROW 3936	N/A	N/A	2	1	1	2	1	1	1	1	1	12
ROW 395	N/A	N/A	2	1	1	2	1	1	1	1	1	12
ROW 3952	N/A	N/A	2	1	1	2	1	1	1	1	1	12
ROW 3955	N/A	N/A	2	1	1	2	1	1	1	1	1	12
ROW 3967	N/A	N/A	2	1	1	2	1	1	1	1	1	12
ROW 3971	N/A	N/A	2	1	1	2	1	1	1	1	1	12
ROW 3977	N/A	N/A	2	1	1	2	1	1	1	1	1	12
ROW 3989	N/A	N/A	2	1	1	2	1	1	1	1	1	12
ROW 4015	N/A	N/A	2	1	1	2	1	1	1	1	1	12
ROW 4033	N/A	N/A	2	1	1	2	1	1	1	1	1	12
ROW 4047	N/A	N/A	2	1	1	2	1	1	1	1	1	12
ROW 4085	N/A	N/A	2	1	1	2	1	1	1	1	1	12
ROW 4091	N/A	N/A	2	1	1	2	1	1	1	1	1	12
ROW 4113	N/A	N/A	2	1	1	2	1	1	1	1	1	12
ROW 4122	N/A	N/A	2	1	1	2	1	1	1	1	1	12
ROW 4123	N/A	N/A	2	1	1	2	1	1	1	1	1	12
ROW 4136	N/A	N/A	2	1	1	2	1	1	1	1	1	12
ROW 4137	N/A	N/A	2	1	1	2	1	1	1	1	1	12
ROW 4138	N/A	N/A	2	1	1	2	1	1	1	1	1	12
ROW 4167	N/A	N/A	2	1	1	2	1	1	1	1	1	12
ROW 4184	N/A	N/A	2	1	1	2	1	1	1	1	1	12
ROW 4187	N/A	N/A	2	1	1	2	1	1	1	1	1	12
ROW 4193	N/A	N/A	1	2	1	2	1	1	1	1	1	12
ROW 4194	N/A	N/A	1	2	1	2	1	1	1	1	1	12
ROW 4200	N/A	N/A	2	1	1	2	1	1	1	1	1	12
ROW 4225	N/A	N/A	2	1	1	2	1	1	1	1	1	12
ROW 4232	N/A	N/A	2	1	1	2	1	1	1	1	1	12
ROW 425	N/A	N/A	2	1	1	2	1	1	1	1	1	12
ROW 4256	N/A	N/A	2	1	1	2	1	1	1	1	1	12
ROW 4268	N/A	N/A	2	1	1	2	1	1	1	1	1	12
ROW 4284	N/A	N/A	2	1	1	2	1	1	1	1	1	12
ROW 4304	N/A	N/A	2	1	1	2	1	1	1	1	1	12
ROW 4311	N/A	N/A	2	1	1	2	1	1	1	1	1	12
ROW 4318	N/A	N/A	1	2	1	2	1	1	1	1	1	12
ROW 4319	N/A	N/A	1	2	1	2	1	1	1	1	1	12
ROW 4328	N/A	N/A	2	1	1	2	1	1	1	1	1	12
ROW 4331	N/A	N/A	2	1	1	2	1	1	1	1	1	12
ROW 4333	N/A	N/A	2	1	1	2	1	1	1	1	1	12
ROW 4335	N/A	N/A	2	1	1	2	1	1	1	1	1	12
ROW 4338	N/A	N/A	2	1	1	2	1	1	1	1	1	12
ROW 4343	N/A	N/A	2	1	1	2	1	1	1	1	1	12
ROW 4344	N/A	N/A	2	1	1	2	1	1	1	1	1	12
ROW 4345	N/A	N/A	2	1	1	2	1	1	1	1	1	12
ROW 4347	N/A	N/A	2	1	1	2	1	1	1	1	1	12
ROW 4348	N/A	N/A	2	1	1	2	1	1	1	1	1	12
ROW 4349	N/A	N/A	2	1	1	2	1	1	1	1	1	12
ROW 4353	N/A	N/A	2	1	1	2	1	1	1	1	1	12
ROW 4354	N/A	N/A	2	1	1	2	1	1	1	1	1	12
ROW 4385	N/A	N/A	2	1	1	2	1	1	1	1	1	12
ROW 440	N/A	N/A	2	1	1	2	1	1	1	1	1	12
ROW 4403	N/A	N/A	2	1	1	2	1	1	1	1	1	12
ROW 441	N/A	N/A	2	1	1	2	1	1	1	1	1	12
ROW 4421	N/A	N/A	1	2	1	2	1	1	1	1	1	12
ROW 443	N/A	N/A	1	2	1	2	1	1	1	1	1	12
ROW 4441	N/A	N/A	2	1	1	2	1	1	1	1	1	12
ROW 4456	N/A	N/A	2	1	1	2	1	1	1	1	1	12
ROW 4461	N/A	N/A	2	1	1	2	1	1	1	1	1	12
ROW 4484	N/A	N/A	2	1	1	2	1	1	1	1	1	12
ROW 4487	N/A	N/A	2	1	1	2	1	1	1	1	1	12
ROW 4514	N/A	N/A	2	1	1	2	1	1	1	1	1	12
ROW 452	N/A	N/A	2	1	1	2	1	1	1	1	1	12
ROW 453	N/A	N/A	2	1	1	2	1	1	1	1	1	12
ROW 454	N/A	N/A	2	1	1	2	1	1	1	1	1	12
ROW 4547	N/A	N/A	2	1	1	2	1	1	1	1	1	12
ROW 455	N/A	N/A	2	1	1	2	1	1	1	1	1	12
ROW 456	N/A	N/A	2	1	1	2	1	1	1	1	1	12
ROW 457	N/A	N/A	2	1	1	2	1	1	1	1	1	12
ROW 458	N/A	N/A	2	1	1	2	1	1	1	1	1	12
ROW 460	N/A	N/A	2	1	1	2	1	1	1	1	1	12
ROW 4604	N/A	N/A	2	1	1	2	1	1	1	1	1	12
ROW 4606	N/A	N/A	1	2	1	2	1	1	1	1	1	12
ROW 4608	N/A	N/A	2	1	1	2	1	1	1	1	1	12
ROW 4609	N/A	N/A	2	1	1	2	1	1	1	1	1	12
ROW 461	N/A	N/A	2	1	1	2	1	1	1	1	1	12
ROW 4610	N/A	N/A	2	1	1	2	1	1	1	1	1	12
ROW 4613	N/A	N/A	1	2	1	2	1	1	1	1	1	12
ROW 4618	N/A	N/A	2	1	1	2	1	1	1	1	1	12
ROW 4619	N/A	N/A	2	1	1	2	1	1	1	1	1	12
ROW 462	N/A	N/A	2	1	1	2	1	1	1	1	1	12
ROW 4621	N/A	N/A	2	1	1	2	1	1	1	1	1	12
ROW 4623	N/A	N/A	2	1	1	2	1	1	1	1	1	12
ROW 463	N/A	N/A	2	1	1	2	1	1	1	1	1	12
ROW 464	N/A	N/A	2	1	1	2	1	1	1	1	1	12
ROW 4652	N/A	N/A	2	1	1	2	1	1	1	1	1	12
ROW 4697	N/A	N/A	2	1	1	2	1	1	1	1	1	12

db_index	Project Name	Stakeholder	Project Type	Jurisdiction	Planning Unit	Watershed	APN	Owner	Street Name
ROW 4703	N/A	N/A	ROW Opportunity	Concord	Central	2.2 Concord	N/A	N/A	COPAS LN
ROW 472	N/A	N/A	ROW Opportunity	Concord	Central	2.7 Pine Creek / Galindo Creek	N/A	N/A	ADOBE ST
ROW 4720	N/A	N/A	ROW Opportunity	Concord	Central	2.6 Mt. Diablo Creek	N/A	N/A	CORAL CT
ROW 4739	N/A	N/A	ROW Opportunity	Concord	Central	2.2 Concord	N/A	N/A	CORDOVA WAY
ROW 4755	N/A	N/A	ROW Opportunity	Concord	Central	2.7 Pine Creek / Galindo Creek	N/A	N/A	CORNELLA CT
ROW 477	N/A	N/A	ROW Opportunity	Concord	Central	2.7 Pine Creek / Galindo Creek	N/A	N/A	AFSHAR LN
ROW 478	N/A	N/A	ROW Opportunity	Concord	Central	2.7 Pine Creek / Galindo Creek	N/A	N/A	AGADIR ST
ROW 4842	N/A	N/A	ROW Opportunity	Concord	Central	2.2 Concord	N/A	N/A	CORTE SEGUNDO
ROW 4888	N/A	N/A	ROW Opportunity	Concord	Central	2.2 Concord	N/A	N/A	COTTONWOOD DR
ROW 4889	N/A	N/A	ROW Opportunity	Concord	Central	2.2 Concord	N/A	N/A	COTTONWOOD DR
ROW 490	N/A	N/A	ROW Opportunity	Concord	Central	2.2 Concord	N/A	N/A	AIELLO CT
ROW 4939	N/A	N/A	ROW Opportunity	Concord	Central	2.2 Concord	N/A	N/A	COURTLAND DR
ROW 4938	N/A	N/A	ROW Opportunity	Concord	Central	2.7 Pine Creek / Galindo Creek	N/A	N/A	CONVENTRY RD
ROW 4967	N/A	N/A	ROW Opportunity	Concord	Central	2.7 Pine Creek / Galindo Creek	N/A	N/A	COWELL RD
ROW 4969	N/A	N/A	ROW Opportunity	Concord	Central	2.7 Pine Creek / Galindo Creek	N/A	N/A	COWELL RD
ROW 4970	N/A	N/A	ROW Opportunity	Concord	Central	2.7 Pine Creek / Galindo Creek	N/A	N/A	COWELL RD
ROW 4992	N/A	N/A	ROW Opportunity	Concord	Central	2.7 Pine Creek / Galindo Creek	N/A	N/A	CRAIG DR
ROW 4994	N/A	N/A	ROW Opportunity	Concord	Central	2.2 Concord	N/A	N/A	CRANBROOK WAY
ROW 5002	N/A	N/A	ROW Opportunity	Concord	Central	2.7 Pine Creek / Galindo Creek	N/A	N/A	CRAWFORD ST
ROW 5019	N/A	N/A	ROW Opportunity	Concord	Central	2.7 Pine Creek / Galindo Creek	N/A	N/A	CREEKRIDGE LN
ROW 5028	N/A	N/A	ROW Opportunity	Concord	Central	2.6 Mt. Diablo Creek	N/A	N/A	CREEKSIDE LN
ROW 5042	N/A	N/A	ROW Opportunity	Concord	Central	2.2 Concord	N/A	N/A	CRENNA AVE
ROW 5053	N/A	N/A	ROW Opportunity	Concord	Central	2.2 Concord	N/A	N/A	CRESCENT DR
ROW 5100	N/A	N/A	ROW Opportunity	Concord	Central	2.2 Concord	N/A	N/A	CRESTWOOD CIR
ROW 5101	N/A	N/A	ROW Opportunity	Concord	Central	2.2 Concord	N/A	N/A	CRESTWOOD CT
ROW 5106	N/A	N/A	ROW Opportunity	Concord	Central	2.7 Pine Creek / Galindo Creek	N/A	N/A	CRUQUET CT
ROW 5141	N/A	N/A	ROW Opportunity	Concord	Central	2.7 Pine Creek / Galindo Creek	N/A	N/A	CROSS WAY
ROW 5160	N/A	N/A	ROW Opportunity	Concord	Central	2.7 Pine Creek / Galindo Creek	N/A	N/A	CROWE PL
ROW 5178	N/A	N/A	ROW Opportunity	Concord	Central	2.2 Concord	N/A	N/A	CRYSTAL AVE
ROW 5216	N/A	N/A	ROW Opportunity	Concord	Central	2.7 Pine Creek / Galindo Creek	N/A	N/A	CUNEO DR
ROW 5219	N/A	N/A	ROW Opportunity	Concord	Central	2.2 Concord	N/A	N/A	CURLETTO DR
ROW 5261	N/A	N/A	ROW Opportunity	Concord	Central	2.7 Pine Creek / Galindo Creek	N/A	N/A	CYPRESS DR
ROW 5304	N/A	N/A	ROW Opportunity	Concord	Central	2.2 Concord	N/A	N/A	DAKOTA LN
ROW 5307	N/A	N/A	ROW Opportunity	Concord	Central	2.7 Pine Creek / Galindo Creek	N/A	N/A	DALE PL
ROW 5317	N/A	N/A	ROW Opportunity	Concord	Central	2.2 Concord	N/A	N/A	DALIS DR
ROW 5318	N/A	N/A	ROW Opportunity	Concord	Central	2.2 Concord	N/A	N/A	DALIS DR
ROW 5319	N/A	N/A	ROW Opportunity	Concord	Central	2.2 Concord	N/A	N/A	DALIS DR
ROW 5320	N/A	N/A	ROW Opportunity	Concord	Central	2.2 Concord	N/A	N/A	DALIS DR
ROW 5321	N/A	N/A	ROW Opportunity	Concord	Central	2.2 Concord	N/A	N/A	DALIS DR
ROW 5322	N/A	N/A	ROW Opportunity	Concord	Central	2.2 Concord	N/A	N/A	DALIS DR
ROW 5323	N/A	N/A	ROW Opportunity	Concord	Central	2.2 Concord	N/A	N/A	DALIS DR
ROW 5324	N/A	N/A	ROW Opportunity	Concord	Central	2.2 Concord	N/A	N/A	DALIS DR
ROW 5325	N/A	N/A	ROW Opportunity	Concord	Central	2.2 Concord	N/A	N/A	DALIS DR
ROW 5326	N/A	N/A	ROW Opportunity	Concord	Central	2.2 Concord	N/A	N/A	DALIS DR
ROW 5327	N/A	N/A	ROW Opportunity	Concord	Central	2.2 Concord	N/A	N/A	DALIS DR
ROW 5328	N/A	N/A	ROW Opportunity	Concord	Central	2.2 Concord	N/A	N/A	DALIS DR
ROW 5329	N/A	N/A	ROW Opportunity	Concord	Central	2.2 Concord	N/A	N/A	DALIS DR
ROW 5330	N/A	N/A	ROW Opportunity	Concord	Central	2.2 Concord	N/A	N/A	DALIS DR
ROW 5331	N/A	N/A	ROW Opportunity	Concord	Central	2.2 Concord	N/A	N/A	DALIS DR
ROW 5332	N/A	N/A	ROW Opportunity	Concord	Central	2.2 Concord	N/A	N/A	DALIS DR
ROW 5333	N/A	N/A	ROW Opportunity	Concord	Central	2.2 Concord	N/A	N/A	DALIS DR
ROW 5334	N/A	N/A	ROW Opportunity	Concord	Central	2.2 Concord	N/A	N/A	DALIS DR
ROW 5335	N/A	N/A	ROW Opportunity	Concord	Central	2.2 Concord	N/A	N/A	DALIS DR
ROW 5336	N/A	N/A	ROW Opportunity	Concord	Central	2.2 Concord	N/A	N/A	DALIS DR
ROW 5337	N/A	N/A	ROW Opportunity	Concord	Central	2.2 Concord	N/A	N/A	DALIS DR
ROW 5338	N/A	N/A	ROW Opportunity	Concord	Central	2.2 Concord	N/A	N/A	DALIS DR
ROW 5339	N/A	N/A	ROW Opportunity	Concord	Central	2.2 Concord	N/A	N/A	DALIS DR
ROW 5340	N/A	N/A	ROW Opportunity	Concord	Central	2.2 Concord	N/A	N/A	DALIS DR
ROW 5341	N/A	N/A	ROW Opportunity	Concord	Central	2.2 Concord	N/A	N/A	DALIS DR
ROW 5342	N/A	N/A	ROW Opportunity	Concord	Central	2.2 Concord	N/A	N/A	DALIS DR
ROW 5343	N/A	N/A	ROW Opportunity	Concord	Central	2.2 Concord	N/A	N/A	DALIS DR
ROW 5344	N/A	N/A	ROW Opportunity	Concord	Central	2.2 Concord	N/A	N/A	DALIS DR
ROW 5345	N/A	N/A	ROW Opportunity	Concord	Central	2.2 Concord	N/A	N/A	DALIS DR
ROW 5346	N/A	N/A	ROW Opportunity	Concord	Central	2.2 Concord	N/A	N/A	DALIS DR
ROW 5347	N/A	N/A	ROW Opportunity	Concord	Central	2.2 Concord	N/A	N/A	DALIS DR
ROW 5348	N/A	N/A	ROW Opportunity	Concord	Central	2.2 Concord	N/A	N/A	DALIS DR
ROW 5349	N/A	N/A	ROW Opportunity	Concord	Central	2.2 Concord	N/A	N/A	DALIS DR
ROW 5350	N/A	N/A	ROW Opportunity	Concord	Central	2.2 Concord	N/A	N/A	DALIS DR
ROW 5351	N/A	N/A	ROW Opportunity	Concord	Central	2.2 Concord	N/A	N/A	DALIS DR
ROW 5352	N/A	N/A	ROW Opportunity	Concord	Central	2.2 Concord	N/A	N/A	DALIS DR
ROW 5353	N/A	N/A	ROW Opportunity	Concord	Central	2.2 Concord	N/A	N/A	DALIS DR
ROW 5354	N/A	N/A	ROW Opportunity	Concord	Central	2.2 Concord	N/A	N/A	DALIS DR
ROW 5355	N/A	N/A	ROW Opportunity	Concord	Central	2.2 Concord	N/A	N/A	DALIS DR
ROW 5356	N/A	N/A	ROW Opportunity	Concord	Central	2.6 Mt. Diablo Creek	N/A	N/A	ALASKA DR
ROW 5357	N/A	N/A	ROW Opportunity	Concord	Central	2.2 Concord	N/A	N/A	DANESTA DR
ROW 5404	N/A	N/A	ROW Opportunity	Concord	Central	2.7 Pine Creek / Galindo Creek	N/A	N/A	DAR CT
ROW 5414	N/A	N/A	ROW Opportunity	Concord	Central	2.7 Pine Creek / Galindo Creek	N/A	N/A	DARLENE DR
ROW 5418	N/A	N/A	ROW Opportunity	Concord	Central	2.7 Pine Creek / Galindo Creek	N/A	N/A	DARTMOUTH WAY
ROW 542	N/A	N/A	ROW Opportunity	Concord	Central	2.7 Pine Creek / Galindo Creek	N/A	N/A	ALBERT LN
ROW 5420	N/A	N/A	ROW Opportunity	Concord	Central	2.2 Concord	N/A	N/A	DATE ST
ROW 5435	N/A	N/A	ROW Opportunity	Concord	Central	2.2 Concord	N/A	N/A	DAVID CT
ROW 5440	N/A	N/A	ROW Opportunity	Concord	Central	2.7 Pine Creek / Galindo Creek	N/A	N/A	DAVID LN
ROW 5444	N/A	N/A	ROW Opportunity	Concord	Central	2.7 Pine Creek / Galindo Creek	N/A	N/A	DAVIS AVE
ROW 5472	N/A	N/A	ROW Opportunity	Concord	Central	2.7 Pine Creek / Galindo Creek	N/A	N/A	DAYTON CT
ROW 5496	N/A	N/A	ROW Opportunity	Concord	Central	2.2 Concord	N/A	N/A	DEARDORFF LN
ROW 5577	N/A	N/A	ROW Opportunity	Concord	Central	2.7 Pine Creek / Galindo Creek	N/A	N/A	DEL CHIARO WAY
ROW 5590	N/A	N/A	ROW Opportunity	Concord	Central	2.2 Concord	N/A	N/A	DEL MAR DR
ROW 5612	N/A	N/A	ROW Opportunity	Concord	Central	2.7 Pine Creek / Galindo Creek	N/A	N/A	DEL RIO CIR
ROW 5614	N/A	N/A	ROW Opportunity	Concord	Central	2.7 Pine Creek / Galindo Creek	N/A	N/A	DEL RIO CT
ROW 5624	N/A	N/A	ROW Opportunity	Concord	Central	2.6 Mt. Diablo Creek	N/A	N/A	DEL TRIGO LN
ROW 5632	N/A	N/A	ROW Opportunity	Concord	Central	2.6 Mt. Diablo Creek	N/A	N/A	DELAWARE CT
ROW 5634	N/A	N/A	ROW Opportunity	Concord	Central	2.6 Mt. Diablo Creek	N/A	N/A	DELAWARE DR
ROW 5665	N/A	N/A	ROW Opportunity	Concord	Central	2.2 Concord	N/A	N/A	DENA DR
ROW 5672	N/A	N/A	ROW Opportunity	Concord	Central	2.2 Concord	N/A	N/A	DENKINGER CT
ROW 5673	N/A	N/A	ROW Opportunity	Concord	Central	2.2 Concord	N/A	N/A	DENKINGER RD
ROW 5674	N/A	N/A	ROW Opportunity	Concord	Central	2.7 Pine Creek / Galindo Creek	N/A	N/A	DENNIS CIR
ROW 5678	N/A	N/A	ROW Opportunity	Concord	Central	2.2 Concord	N/A	N/A	DENVER ST
ROW 5705	N/A	N/A	ROW Opportunity	Concord	Central	2.2 Concord	N/A	N/A	DESSIRA CT
ROW 5716	N/A	N/A	ROW Opportunity	Concord	Central	2.7 Pine Creek / Galindo Creek	N/A	N/A	DEVON CT
ROW 574	N/A	N/A	ROW Opportunity	Concord	Central	2.2 Concord	N/A	N/A	ALDER WAY
ROW 5784	N/A	N/A	ROW Opportunity	Concord	Central	2.7 Pine Creek / Galindo Creek	N/A	N/A	DIABLO VIEW CT
ROW 5806	N/A	N/A	ROW Opportunity	Concord	Central	2.3 Grayson Creek / Murderers Creek	N/A	N/A	DIAMOND BLVD
ROW 5823	N/A	N/A	ROW Opportunity	Concord	Central	2.2 Concord	N/A	N/A	DIANDA DR
ROW 5826	N/A	N/A	ROW Opportunity	Concord	Central	2.7 Pine Creek / Galindo Creek	N/A	N/A	DIANE CT
ROW 5850	N/A	N/A	ROW Opportunity	Concord	Central	2.7 Pine Creek / Galindo Creek	N/A	N/A	DINA DR
ROW 5875	N/A	N/A	ROW Opportunity	Concord	Central	2.2 Concord	N/A	N/A	DDE CT
ROW 5898	N/A	N/A	ROW Opportunity	Concord	Central	2.2 Concord	N/A	N/A	DILORES WAY
ROW 5935	N/A	N/A	ROW Opportunity	Concord	Central	2.7 Pine Creek / Galindo Creek	N/A	N/A	DONALD LN
ROW 5928	N/A	N/A	ROW Opportunity	Concord	Central	2.6 Mt. Diablo Creek	N/A	N/A	DONALDSON LN
ROW 5969	N/A	N/A	ROW Opportunity	Concord	Central	2.2 Concord	N/A	N/A	DORCHESTER PL
ROW 5976	N/A	N/A	ROW Opportunity	Concord	Central	2.2 Concord	N/A	N/A	DORMER AVE
ROW 5977	N/A	N/A	ROW Opportunity	Concord	Central	2.2 Concord	N/A	N/A	DORMER CT
ROW 5987	N/A	N/A	ROW Opportunity	Concord	Central	2.7 Pine Creek / Galindo Creek	N/A	N/A	DORSET CT
ROW 599	N/A	N/A	ROW Opportunity	Concord	Central	2.7 Pine Creek / Galindo Creek	N/A	N/A	ALFONSO DR
ROW 6011	N/A	N/A	ROW Opportunity	Concord	Central	2.7 Pine Creek / Galindo Creek	N/A	N/A	DOUGLAS CT
ROW 6042	N/A	N/A	ROW Opportunity	Concord	Central	2.7 Pine Creek / Galindo Creek	N/A	N/A	DOVER WAY
ROW 6052	N/A	N/A	ROW Opportunity	Concord	Central	2.7 Pine Creek / Galindo Creek	N/A	N/A	DOWNING PL
ROW 6059	N/A	N/A	ROW Opportunity	Concord	Central	2.2 Concord	N/A	N/A	DRACENA CT
ROW 6085	N/A	N/A	ROW Opportunity	Concord	Central	2.2 Concord	N/A	N/A	DRUZDA CT
ROW 6086	N/A	N/A	ROW Opportunity	Concord	Central	2.7 Pine Creek / Galindo Creek	N/A	N/A	DRUMMOND PL
ROW 6091	N/A	N/A	ROW Opportunity	Concord	Central	2.7 Pine Creek / Galindo Creek	N/A	N/A	DUAR DR
ROW 6096	N/A	N/A	ROW Opportunity	Concord	Central	2.2 Concord	N/A	N/A	DUBHE CT
ROW 6097	N/A	N/A	ROW Opportunity	Concord	Central	2.2 Concord	N/A	N/A	DUBHE CT
ROW 6098	N/A	N/A	ROW Opportunity	Concord	Central	2.2 Concord	N/A	N/A	DUBHE CT
ROW 6111	N/A	N/A	ROW Opportunity	Concord	Central	2.2 Concord	N/A	N/A	DUCKER CT
ROW 6117	N/A	N/A	ROW Opportunity	Concord	Central	2.6 Mt. Diablo Creek	N/A	N/A	DUGAN CT
ROW 6126	N/A	N/A	ROW Opportunity	Concord	Central	2.7 Pine Creek / Galindo Creek	N/A	N/A	DUMAINE ST
ROW 6128	N/A	N/A	ROW Opportunity	Concord	Central	2.2 Concord	N/A	N/A	DUMBARTON ST

db_Index	Project Name	Size	Slope	Infiltration	Yield Class	Removes Pollutant Loads	Augments Water Supply	Provides Flood Control	Reestablishes Natural Drainage	Develops Open Space	Community	Total Score
ROW 4703	N/A	N/A	2	1	1	2	1	1	1	1	1	12
ROW 472	N/A	N/A	2	1	1	2	1	1	1	1	1	12
ROW 4720	N/A	N/A	2	1	1	2	1	1	1	1	1	12
ROW 4739	N/A	N/A	2	1	1	2	1	1	1	1	1	12
ROW 4755	N/A	N/A	2	1	1	2	1	1	1	1	1	12
ROW 477	N/A	N/A	2	1	1	2	1	1	1	1	1	12
ROW 478	N/A	N/A	2	1	1	2	1	1	1	1	1	12
ROW 4842	N/A	N/A	2	1	1	2	1	1	1	1	1	12
ROW 4888	N/A	N/A	2	1	1	2	1	1	1	1	1	12
ROW 4889	N/A	N/A	2	1	1	2	1	1	1	1	1	12
ROW 490	N/A	N/A	2	1	1	2	1	1	1	1	1	12
ROW 4939	N/A	N/A	2	1	1	2	1	1	1	1	1	12
ROW 4938	N/A	N/A	2	1	1	2	1	1	1	1	1	12
ROW 4967	N/A	N/A	2	1	1	2	1	1	1	1	1	12
ROW 4969	N/A	N/A	2	1	1	2	1	1	1	1	1	12
ROW 4970	N/A	N/A	2	1	1	2	1	1	1	1	1	12
ROW 4992	N/A	N/A	2	1	1	2	1	1	1	1	1	12
ROW 4994	N/A	N/A	2	1	1	2	1	1	1	1	1	12
ROW 5002	N/A	N/A	2	1	1	2	1	1	1	1	1	12
ROW 5019	N/A	N/A	2	1	1	2	1	1	1	1	1	12
ROW 5028	N/A	N/A	2	1	1	2	1	1	1	1	1	12
ROW 5042	N/A	N/A	2	1	1	2	1	1	1	1	1	12
ROW 5053	N/A	N/A	2	1	1	2	1	1	1	1	1	12
ROW 5100	N/A	N/A	2	1	1	2	1	1	1	1	1	12
ROW 5101	N/A	N/A	2	1	1	2	1	1	1	1	1	12
ROW 5106	N/A	N/A	2	1	1	2	1	1	1	1	1	12
ROW 5141	N/A	N/A	2	1	1	2	1	1	1	1	1	12
ROW 5160	N/A	N/A	2	1	1	2	1	1	1	1	1	12
ROW 5178	N/A	N/A	2	1	1	2	1	1	1	1	1	12
ROW 5216	N/A	N/A	2	1	1	2	1	1	1	1	1	12
ROW 5219	N/A	N/A	2	1	1	2	1	1	1	1	1	12
ROW 5261	N/A	N/A	2	1	1	2	1	1	1	1	1	12
ROW 5304	N/A	N/A	2	1	1	2	1	1	1	1	1	12
ROW 5307	N/A	N/A	2	1	1	2	1	1	1	1	1	12
ROW 5317	N/A	N/A	2	1	1	2	1	1	1	1	1	12
ROW 5318	N/A	N/A	2	1	1	2	1	1	1	1	1	12
ROW 5319	N/A	N/A	2	1	1	2	1	1	1	1	1	12
ROW 5320	N/A	N/A	2	1	1	2	1	1	1	1	1	12
ROW 5321	N/A	N/A	2	1	1	2	1	1	1	1	1	12
ROW 5322	N/A	N/A	2	1	1	2	1	1	1	1	1	12
ROW 5323	N/A	N/A	2	1	1	2	1	1	1	1	1	12
ROW 5324	N/A	N/A	2	1	1	2	1	1	1	1	1	12
ROW 5325	N/A	N/A	2	1	1	2	1	1	1	1	1	12
ROW 5326	N/A	N/A	2	1	1	2	1	1	1	1	1	12
ROW 5327	N/A	N/A	2	1	1	2	1	1	1	1	1	12
ROW 5328	N/A	N/A	2	1	1	2	1	1	1	1	1	12
ROW 5329	N/A	N/A	2	1	1	2	1	1	1	1	1	12
ROW 5330	N/A	N/A	2	1	1	2	1	1	1	1	1	12
ROW 5331	N/A	N/A	2	1	1	2	1	1	1	1	1	12
ROW 5332	N/A	N/A	2	1	1	2	1	1	1	1	1	12
ROW 5333	N/A	N/A	2	1	1	2	1	1	1	1	1	12
ROW 5334	N/A	N/A	2	1	1	2	1	1	1	1	1	12
ROW 5335	N/A	N/A	2	1	1	2	1	1	1	1	1	12
ROW 5336	N/A	N/A	2	1	1	2	1	1	1	1	1	12
ROW 5337	N/A	N/A	2	1	1	2	1	1	1	1	1	12
ROW 5338	N/A	N/A	2	1	1	2	1	1	1	1	1	12
ROW 5339	N/A	N/A	2	1	1	2	1	1	1	1	1	12
ROW 5340	N/A	N/A	2	1	1	2	1	1	1	1	1	12
ROW 5341	N/A	N/A	2	1	1	2	1	1	1	1	1	12
ROW 5342	N/A	N/A	2	1	1	2	1	1	1	1	1	12
ROW 5343	N/A	N/A	2	1	1	2	1	1	1	1	1	12
ROW 5354	N/A	N/A	2	1	1	2	1	1	1	1	1	12
ROW 536	N/A	N/A	2	1	1	2	1	1	1	1	1	12
ROW 5367	N/A	N/A	2	1	1	2	1	1	1	1	1	12
ROW 5404	N/A	N/A	2	1	1	2	1	1	1	1	1	12
ROW 5414	N/A	N/A	2	1	1	2	1	1	1	1	1	12
ROW 5418	N/A	N/A	2	1	1	2	1	1	1	1	1	12
ROW 542	N/A	N/A	2	1	1	2	1	1	1	1	1	12
ROW 5420	N/A	N/A	2	1	1	2	1	1	1	1	1	12
ROW 5435	N/A	N/A	2	1	1	2	1	1	1	1	1	12
ROW 5440	N/A	N/A	2	1	1	2	1	1	1	1	1	12
ROW 5444	N/A	N/A	2	1	1	2	1	1	1	1	1	12
ROW 5472	N/A	N/A	2	1	1	2	1	1	1	1	1	12
ROW 5496	N/A	N/A	2	1	1	2	1	1	1	1	1	12
ROW 5577	N/A	N/A	2	1	1	2	1	1	1	1	1	12
ROW 5590	N/A	N/A	2	1	1	2	1	1	1	1	1	12
ROW 5612	N/A	N/A	2	1	1	2	1	1	1	1	1	12
ROW 5614	N/A	N/A	2	1	1	2	1	1	1	1	1	12
ROW 5624	N/A	N/A	2	1	1	2	1	1	1	1	1	12
ROW 5632	N/A	N/A	2	1	1	2	1	1	1	1	1	12
ROW 5634	N/A	N/A	2	1	1	2	1	1	1	1	1	12
ROW 5665	N/A	N/A	2	1	1	2	1	1	1	1	1	12
ROW 5672	N/A	N/A	2	1	1	2	1	1	1	1	1	12
ROW 5673	N/A	N/A	2	1	1	2	1	1	1	1	1	12
ROW 5674	N/A	N/A	2	1	1	2	1	1	1	1	1	12
ROW 5678	N/A	N/A	2	1	1	2	1	1	1	1	1	12
ROW 5705	N/A	N/A	2	1	1	2	1	1	1	1	1	12
ROW 5716	N/A	N/A	2	1	1	2	1	1	1	1	1	12
ROW 574	N/A	N/A	2	1	1	2	1	1	1	1	1	12
ROW 5784	N/A	N/A	2	1	1	2	1	1	1	1	1	12
ROW 5806	N/A	N/A	2	1	1	2	1	1	1	1	1	12
ROW 5823	N/A	N/A	2	1	1	2	1	1	1	1	1	12
ROW 5826	N/A	N/A	2	1	1	2	1	1	1	1	1	12
ROW 5850	N/A	N/A	2	1	1	2	1	1	1	1	1	12
ROW 5875	N/A	N/A	2	1	1	2	1	1	1	1	1	12
ROW 5898	N/A	N/A	2	1	1	2	1	1	1	1	1	12
ROW 5935	N/A	N/A	2	1	1	2	1	1	1	1	1	12
ROW 5928	N/A	N/A	1	2	1	2	1	1	1	1	1	12
ROW 5969	N/A	N/A	2	1	1	2	1	1	1	1	1	12
ROW 5976	N/A	N/A	2	1	1	2	1	1	1	1	1	12
ROW 5977	N/A	N/A	2	1	1	2	1	1	1	1	1	12
ROW 5987	N/A	N/A	2	1	1	2	1	1	1	1	1	12
ROW 599	N/A	N/A	2	1	1	2	1	1	1	1	1	12
ROW 6011	N/A	N/A	2	1	1	2	1	1	1	1	1	12
ROW 6042	N/A	N/A	2	1	1	2	1	1	1	1	1	12
ROW 6052	N/A	N/A	2	1	1	2	1	1	1	1	1	12
ROW 6059	N/A	N/A	2	1	1	2	1	1	1	1	1	12
ROW 6085	N/A	N/A	2	1	1	2	1	1	1	1	1	12
ROW 6086	N/A	N/A	2	1	1	2	1	1	1	1	1	12
ROW 6091	N/A	N/A	2	1	1	2	1	1	1	1	1	12
ROW 6096	N/A	N/A	2	1	1	2	1	1	1	1	1	12
ROW 6097	N/A	N/A	2	1	1	2	1	1	1	1	1	12
ROW 6098	N/A	N/A	2	1	1	2	1	1	1	1	1	12
ROW 6111	N/A	N/A	2	1	1	2	1	1	1	1	1	12
ROW 6117	N/A	N/A	1	2	1	2	1	1	1	1	1	12
ROW 6126	N/A	N/A	2	1	1	2	1	1	1	1	1	12
ROW 6128	N/A	N/A	2	1	1	2	1	1	1	1	1	12

db_index	Project Name	Stakeholder	Project Type	Jurisdiction	Planning Unit	Watershed	APN	Owner	Street Name
ROW 6159	N/A	N/A	ROW Opportunity	Concord	Central	2.6 Mt. Diablo Creek	N/A	N/A	DUNCAN DR
ROW 6146	N/A	N/A	ROW Opportunity	Concord	Central	2.2 Concord	N/A	N/A	DUNDEE CT
ROW 6166	N/A	N/A	ROW Opportunity	Concord	Central	2.7 Pine Creek / Galindo Creek	N/A	N/A	DUPRE CT
ROW 6233	N/A	N/A	ROW Opportunity	Concord	Central	2.2 Concord	N/A	N/A	E ARDENWOOD CT
ROW 6247	N/A	N/A	ROW Opportunity	Concord	Central	2.2 Concord	N/A	N/A	E EL CAMPO CT
ROW 6250	N/A	N/A	ROW Opportunity	Concord	Central	2.2 Concord	N/A	N/A	E HENNING DR
ROW 6262	N/A	N/A	ROW Opportunity	Concord	Central	2.2 Concord	N/A	N/A	E MADISON LN
ROW 6269	N/A	N/A	ROW Opportunity	Concord	Central	2.2 Concord	N/A	N/A	E NULTY DR
ROW 6278	N/A	N/A	ROW Opportunity	Concord	Central	2.2 Concord	N/A	N/A	E RISHELL CT
ROW 6297	N/A	N/A	ROW Opportunity	Concord	Central	2.2 Concord	N/A	N/A	E TOYAH CT
ROW 6300	N/A	N/A	ROW Opportunity	Concord	Central	2.2 Concord	N/A	N/A	E VIA DEL VERDES
ROW 632	N/A	N/A	ROW Opportunity	Concord	Central	2.6 Mt. Diablo Creek	N/A	N/A	ALICANTE CT
ROW 6330	N/A	N/A	ROW Opportunity	Concord	Central	2.7 Pine Creek / Galindo Creek	N/A	N/A	EAGLE WAY
ROW 6336	N/A	N/A	ROW Opportunity	Concord	Central	2.2 Concord	N/A	N/A	EARHART DR
ROW 6339	N/A	N/A	ROW Opportunity	Concord	Central	2.6 Mt. Diablo Creek	N/A	N/A	EARL LN
ROW 6347	N/A	N/A	ROW Opportunity	Concord	Central	2.2 Concord	N/A	N/A	EAST ST
ROW 6349	N/A	N/A	ROW Opportunity	Concord	Central	2.2 Concord	N/A	N/A	EAST ST
ROW 6355	N/A	N/A	ROW Opportunity	Concord	Central	2.2 Concord	N/A	N/A	EASTGATE AVE
ROW 6400	N/A	N/A	ROW Opportunity	Concord	Central	2.6 Mt. Diablo Creek	N/A	N/A	ECLIPSE WAY
ROW 6402	N/A	N/A	ROW Opportunity	Concord	Central	2.7 Pine Creek / Galindo Creek	N/A	N/A	EDEN CT
ROW 6428	N/A	N/A	ROW Opportunity	Concord	Central	2.7 Pine Creek / Galindo Creek	N/A	N/A	EDIE CT
ROW 6431	N/A	N/A	ROW Opportunity	Concord	Central	2.3 Grayson Creek / Murderers Creek	N/A	N/A	EDINBURGH CT
ROW 6443	N/A	N/A	ROW Opportunity	Concord	Central	2.2 Concord	N/A	N/A	EDWARD AVE
ROW 6458	N/A	N/A	ROW Opportunity	Concord	Central	2.7 Pine Creek / Galindo Creek	N/A	N/A	ELEEN LN
ROW 6482	N/A	N/A	ROW Opportunity	Concord	Central	2.2 Concord	N/A	N/A	EL CAMPO CT
ROW 6483	N/A	N/A	ROW Opportunity	Concord	Central	2.2 Concord	N/A	N/A	EL CAMPO DR
ROW 6484	N/A	N/A	ROW Opportunity	Concord	Central	2.2 Concord	N/A	N/A	EL CAMPO PL
ROW 6504	N/A	N/A	ROW Opportunity	Concord	Central	2.7 Pine Creek / Galindo Creek	N/A	N/A	EL DORADO CT
ROW 651	N/A	N/A	ROW Opportunity	Concord	Central	2.7 Pine Creek / Galindo Creek	N/A	N/A	ALLA AVE
ROW 652	N/A	N/A	ROW Opportunity	Concord	Central	2.7 Pine Creek / Galindo Creek	N/A	N/A	ALLA CT
ROW 6525	N/A	N/A	ROW Opportunity	Concord	Central	2.7 Pine Creek / Galindo Creek	N/A	N/A	EL MONTE DR
ROW 6529	N/A	N/A	ROW Opportunity	Concord	Central	2.7 Pine Creek / Galindo Creek	N/A	N/A	EL MONTE WAY
ROW 6574	N/A	N/A	ROW Opportunity	Concord	Central	2.2 Concord	N/A	N/A	EL REY PL
ROW 6620	N/A	N/A	ROW Opportunity	Concord	Central	2.2 Concord	N/A	N/A	ELDERWOOD DR
ROW 6654	N/A	N/A	ROW Opportunity	Concord	Central	2.2 Concord	N/A	N/A	ELKWOOD CT
ROW 6655	N/A	N/A	ROW Opportunity	Concord	Central	2.2 Concord	N/A	N/A	ELKWOOD DR
ROW 6656	N/A	N/A	ROW Opportunity	Concord	Central	2.6 Mt. Diablo Creek	N/A	N/A	ELLARD PL
ROW 6657	N/A	N/A	ROW Opportunity	Concord	Central	2.6 Mt. Diablo Creek	N/A	N/A	ELLARD WAY
ROW 6675	N/A	N/A	ROW Opportunity	Concord	Central	2.7 Pine Creek / Galindo Creek	N/A	N/A	ELLIS ST
ROW 6688	N/A	N/A	ROW Opportunity	Concord	Central	2.2 Concord	N/A	N/A	ELM RD
ROW 6689	N/A	N/A	ROW Opportunity	Concord	Central	2.7 Pine Creek / Galindo Creek	N/A	N/A	ELM RD
ROW 6697	N/A	N/A	ROW Opportunity	Concord	Central	2.2 Concord	N/A	N/A	ELM ST
ROW 6698	N/A	N/A	ROW Opportunity	Concord	Central	2.2 Concord	N/A	N/A	ELMHURST LN
ROW 6719	N/A	N/A	ROW Opportunity	Concord	Central	2.2 Concord	N/A	N/A	ELWOOD CT
ROW 6729	N/A	N/A	ROW Opportunity	Concord	Central	2.7 Pine Creek / Galindo Creek	N/A	N/A	EMERALD ST
ROW 6747	N/A	N/A	ROW Opportunity	Concord	Central	2.2 Concord	N/A	N/A	EMMA CT
ROW 6785	N/A	N/A	ROW Opportunity	Concord	Central	2.7 Pine Creek / Galindo Creek	N/A	N/A	ENEA CIR
ROW 6786	N/A	N/A	ROW Opportunity	Concord	Central	2.7 Pine Creek / Galindo Creek	N/A	N/A	ENEA CT
ROW 6795	N/A	N/A	ROW Opportunity	Concord	Central	2.2 Concord	N/A	N/A	ENID DR
ROW 6807	N/A	N/A	ROW Opportunity	Concord	Central	2.2 Concord	N/A	N/A	ENTERPRISE CT
ROW 682	N/A	N/A	ROW Opportunity	Concord	Central	2.7 Pine Creek / Galindo Creek	N/A	N/A	ALMAR ST
ROW 683	N/A	N/A	ROW Opportunity	Concord	Central	2.7 Pine Creek / Galindo Creek	N/A	N/A	ALMENDRA CT
ROW 6831	N/A	N/A	ROW Opportunity	Concord	Central	2.7 Pine Creek / Galindo Creek	N/A	N/A	ERNST WAY
ROW 684	N/A	N/A	ROW Opportunity	Concord	Central	2.2 Concord	N/A	N/A	ALMOND AVE
ROW 686	N/A	N/A	ROW Opportunity	Concord	Central	2.2 Concord	N/A	N/A	ALMOND AVE
ROW 6876	N/A	N/A	ROW Opportunity	Concord	Central	2.7 Pine Creek / Galindo Creek	N/A	N/A	ESTATES CT
ROW 6878	N/A	N/A	ROW Opportunity	Concord	Central	2.2 Concord	N/A	N/A	ESTATES DR
ROW 6887	N/A	N/A	ROW Opportunity	Concord	Central	2.7 Pine Creek / Galindo Creek	N/A	N/A	ESTRELLA CT
ROW 6899	N/A	N/A	ROW Opportunity	Concord	Central	2.2 Concord	N/A	N/A	EUCALYPTUS CT
ROW 6904	N/A	N/A	ROW Opportunity	Concord	Central	2.2 Concord	N/A	N/A	EUCALYPTUS CT
ROW 6906	N/A	N/A	ROW Opportunity	Concord	Central	2.2 Concord	N/A	N/A	EUCALYPTUS CT
ROW 6907	N/A	N/A	ROW Opportunity	Concord	Central	2.7 Pine Creek / Galindo Creek	N/A	N/A	EUGENE CT
ROW 6913	N/A	N/A	ROW Opportunity	Concord	Central	2.7 Pine Creek / Galindo Creek	N/A	N/A	EUREKA LN
ROW 6922	N/A	N/A	ROW Opportunity	Concord	Central	2.2 Concord	N/A	N/A	EVE DR
ROW 6943	N/A	N/A	ROW Opportunity	Concord	Central	2.7 Pine Creek / Galindo Creek	N/A	N/A	EVERGREEN DR
ROW 6961	N/A	N/A	ROW Opportunity	Concord	Central	2.7 Pine Creek / Galindo Creek	N/A	N/A	EXPRESS CT
ROW 6969	N/A	N/A	ROW Opportunity	Concord	Central	2.7 Pine Creek / Galindo Creek	N/A	N/A	FABIAN WAY
ROW 6985	N/A	N/A	ROW Opportunity	Concord	Central	2.2 Concord	N/A	N/A	FAIRFIELD AVE
ROW 6991	N/A	N/A	ROW Opportunity	Concord	Central	2.7 Pine Creek / Galindo Creek	N/A	N/A	FAIRLAWN PL
ROW 702	N/A	N/A	ROW Opportunity	Concord	Central	2.2 Concord	N/A	N/A	ALMONDWOOD CT
ROW 7024	N/A	N/A	ROW Opportunity	Concord	Central	2.2 Concord	N/A	N/A	FAIRWOOD CT
ROW 7026	N/A	N/A	ROW Opportunity	Concord	Central	2.2 Concord	N/A	N/A	FAIRWOOD DR
ROW 7032	N/A	N/A	ROW Opportunity	Concord	Central	2.2 Concord	N/A	N/A	FALCON DR
ROW 7061	N/A	N/A	ROW Opportunity	Concord	Central	2.6 Mt. Diablo Creek	N/A	N/A	FALLEN LEAF LN
ROW 7079	N/A	N/A	ROW Opportunity	Concord	Central	2.7 Pine Creek / Galindo Creek	N/A	N/A	FANED WAY
ROW 7082	N/A	N/A	ROW Opportunity	Concord	Central	2.7 Pine Creek / Galindo Creek	N/A	N/A	FARGO CT
ROW 7087	N/A	N/A	ROW Opportunity	Concord	Central	2.2 Concord	N/A	N/A	FARM BUREAU CT
ROW 7088	N/A	N/A	ROW Opportunity	Concord	Central	2.2 Concord	N/A	N/A	FARM BUREAU RD
ROW 7089	N/A	N/A	ROW Opportunity	Concord	Central	2.2 Concord	N/A	N/A	FARM BUREAU RD
ROW 7090	N/A	N/A	ROW Opportunity	Concord	Central	2.2 Concord	N/A	N/A	FARM BUREAU RD
ROW 7127	N/A	N/A	ROW Opportunity	Concord	Central	2.2 Concord	N/A	N/A	FEDSCO CT
ROW 7128	N/A	N/A	ROW Opportunity	Concord	Central	2.2 Concord	N/A	N/A	FEDSCO DR
ROW 713	N/A	N/A	ROW Opportunity	Concord	Central	2.2 Concord	N/A	N/A	ALPINE DR
ROW 7133	N/A	N/A	ROW Opportunity	Concord	Central	2.2 Concord	N/A	N/A	FELICIA LN
ROW 7155	N/A	N/A	ROW Opportunity	Concord	Central	2.2 Concord	N/A	N/A	FERSDALE LN
ROW 7156	N/A	N/A	ROW Opportunity	Concord	Central	2.2 Concord	N/A	N/A	FERSDALE LN
ROW 7170	N/A	N/A	ROW Opportunity	Concord	Central	2.7 Pine Creek / Galindo Creek	N/A	N/A	FERNSWOOD CT
ROW 719	N/A	N/A	ROW Opportunity	Concord	Central	2.2 Concord	N/A	N/A	ALRAY DR
ROW 720	N/A	N/A	ROW Opportunity	Concord	Central	2.2 Concord	N/A	N/A	ALRO AVE
ROW 721	N/A	N/A	ROW Opportunity	Concord	Central	2.2 Concord	N/A	N/A	ALRO CT
ROW 7220	N/A	N/A	ROW Opportunity	Concord	Central	2.6 Mt. Diablo Creek	N/A	N/A	FILLMORE WAY
ROW 7234	N/A	N/A	ROW Opportunity	Concord	Central	2.2 Concord	N/A	N/A	FIR ST
ROW 7269	N/A	N/A	ROW Opportunity	Concord	Central	2.7 Pine Creek / Galindo Creek	N/A	N/A	FISHER DR
ROW 7271	N/A	N/A	ROW Opportunity	Concord	Central	2.2 Concord	N/A	N/A	FITZGERALD CT
ROW 7274	N/A	N/A	ROW Opportunity	Concord	Central	2.2 Concord	N/A	N/A	FITZPATRICK DR
ROW 7289	N/A	N/A	ROW Opportunity	Concord	Central	2.2 Concord	N/A	N/A	FLAMINGO DR
ROW 7308	N/A	N/A	ROW Opportunity	Concord	Central	2.7 Pine Creek / Galindo Creek	N/A	N/A	FLINT AVE
ROW 7324	N/A	N/A	ROW Opportunity	Concord	Central	2.7 Pine Creek / Galindo Creek	N/A	N/A	FLORENCE LN
ROW 7340	N/A	N/A	ROW Opportunity	Concord	Central	2.2 Concord	N/A	N/A	FLOYD LN
ROW 7372	N/A	N/A	ROW Opportunity	Concord	Central	2.6 Mt. Diablo Creek	N/A	N/A	FORD DR
ROW 7382	N/A	N/A	ROW Opportunity	Concord	Central	2.2 Concord	N/A	N/A	FOREST CT
ROW 7399	N/A	N/A	ROW Opportunity	Concord	Central	2.2 Concord	N/A	N/A	FORESTVIEW AVE
ROW 7407	N/A	N/A	ROW Opportunity	Concord	Central	2.6 Mt. Diablo Creek	N/A	N/A	FORTE LN
ROW 7411	N/A	N/A	ROW Opportunity	Concord	Central	2.2 Concord	N/A	N/A	FOSKETT AVE
ROW 7444	N/A	N/A	ROW Opportunity	Concord	Central	2.7 Pine Creek / Galindo Creek	N/A	N/A	FOX MEADOW WAY
ROW 7447	N/A	N/A	ROW Opportunity	Concord	Central	2.7 Pine Creek / Galindo Creek	N/A	N/A	FOX WAY
ROW 7509	N/A	N/A	ROW Opportunity	Concord	Central	2.2 Concord	N/A	N/A	FRANROSE LN
ROW 7515	N/A	N/A	ROW Opportunity	Concord	Central	2.7 Pine Creek / Galindo Creek	N/A	N/A	FRAYNE CT
ROW 7516	N/A	N/A	ROW Opportunity	Concord	Central	2.7 Pine Creek / Galindo Creek	N/A	N/A	FRAYNE LN
ROW 7521	N/A	N/A	ROW Opportunity	Concord	Central	2.2 Concord	N/A	N/A	FREDERICK ST
ROW 7563	N/A	N/A	ROW Opportunity	Concord	Central	2.7 Pine Creek / Galindo Creek	N/A	N/A	FRISBIE CT
ROW 7581	N/A	N/A	ROW Opportunity	Concord	Central	2.7 Pine Creek / Galindo Creek	N/A	N/A	FRY WAY
ROW 7618	N/A	N/A	ROW Opportunity	Concord	Central	2.7 Pine Creek / Galindo Creek	N/A	N/A	GAINSBOROUGH DR
ROW 7634	N/A	N/A	ROW Opportunity	Concord	Central	2.7 Pine Creek / Galindo Creek	N/A	N/A	GALINDO ST
ROW 7635	N/A	N/A	ROW Opportunity	Concord	Central	2.2 Concord	N/A	N/A	GALINDO ST
ROW 7646	N/A	N/A	ROW Opportunity	Concord	Central	2.7 Pine Creek / Galindo Creek	N/A	N/A	GALVESTON CT
ROW 7659	N/A	N/A	ROW Opportunity	Concord	Central	2.7 Pine Creek / Galindo Creek	N/A	N/A	GARAVENTA CT

db_Index	Project Name	Size	Slope	Infiltration	Yield Class	Removes Pollutant Loads	Augments Water Supply	Provides Flood Control	Reestablishes Natural Drainage	Develops Open Space	Community	Total Score
ROW 6139	N/A	N/A	2	1	1	2	1	1	1	1	1	12
ROW 6146	N/A	N/A	2	1	1	2	1	1	1	1	1	12
ROW 6166	N/A	N/A	2	1	1	2	1	1	1	1	1	12
ROW 6233	N/A	N/A	2	1	1	2	1	1	1	1	1	12
ROW 6247	N/A	N/A	2	1	1	2	1	1	1	1	1	12
ROW 6250	N/A	N/A	2	1	1	2	1	1	1	1	1	12
ROW 6262	N/A	N/A	2	1	1	2	1	1	1	1	1	12
ROW 6269	N/A	N/A	2	1	1	2	1	1	1	1	1	12
ROW 6278	N/A	N/A	2	1	1	2	1	1	1	1	1	12
ROW 6297	N/A	N/A	2	1	1	2	1	1	1	1	1	12
ROW 6300	N/A	N/A	2	1	1	2	1	1	1	1	1	12
ROW 632	N/A	N/A	2	1	1	2	1	1	1	1	1	12
ROW 6330	N/A	N/A	2	1	1	2	1	1	1	1	1	12
ROW 6336	N/A	N/A	2	1	1	2	1	1	1	1	1	12
ROW 6339	N/A	N/A	2	1	1	2	1	1	1	1	1	12
ROW 6347	N/A	N/A	2	1	1	2	1	1	1	1	1	12
ROW 6349	N/A	N/A	2	1	1	2	1	1	1	1	1	12
ROW 6355	N/A	N/A	2	1	1	2	1	1	1	1	1	12
ROW 6400	N/A	N/A	2	1	1	2	1	1	1	1	1	12
ROW 6402	N/A	N/A	2	1	1	2	1	1	1	1	1	12
ROW 6428	N/A	N/A	2	1	1	2	1	1	1	1	1	12
ROW 6431	N/A	N/A	2	1	1	2	1	1	1	1	1	12
ROW 6443	N/A	N/A	2	1	1	2	1	1	1	1	1	12
ROW 6458	N/A	N/A	2	1	1	2	1	1	1	1	1	12
ROW 6482	N/A	N/A	2	1	1	2	1	1	1	1	1	12
ROW 6483	N/A	N/A	2	1	1	2	1	1	1	1	1	12
ROW 6484	N/A	N/A	2	1	1	2	1	1	1	1	1	12
ROW 6504	N/A	N/A	2	1	1	2	1	1	1	1	1	12
ROW 651	N/A	N/A	2	1	1	2	1	1	1	1	1	12
ROW 652	N/A	N/A	2	1	1	2	1	1	1	1	1	12
ROW 6525	N/A	N/A	2	1	1	2	1	1	1	1	1	12
ROW 6529	N/A	N/A	2	1	1	2	1	1	1	1	1	12
ROW 6574	N/A	N/A	2	1	1	2	1	1	1	1	1	12
ROW 6620	N/A	N/A	2	1	1	2	1	1	1	1	1	12
ROW 6654	N/A	N/A	2	1	1	2	1	1	1	1	1	12
ROW 6655	N/A	N/A	2	1	1	2	1	1	1	1	1	12
ROW 6656	N/A	N/A	2	1	1	2	1	1	1	1	1	12
ROW 6657	N/A	N/A	2	1	1	2	1	1	1	1	1	12
ROW 6675	N/A	N/A	2	1	1	2	1	1	1	1	1	12
ROW 6688	N/A	N/A	2	1	1	2	1	1	1	1	1	12
ROW 6689	N/A	N/A	2	1	1	2	1	1	1	1	1	12
ROW 6697	N/A	N/A	2	1	1	2	1	1	1	1	1	12
ROW 6698	N/A	N/A	2	1	1	2	1	1	1	1	1	12
ROW 6719	N/A	N/A	2	1	1	2	1	1	1	1	1	12
ROW 6729	N/A	N/A	2	1	1	2	1	1	1	1	1	12
ROW 6747	N/A	N/A	2	1	1	2	1	1	1	1	1	12
ROW 6785	N/A	N/A	2	1	1	2	1	1	1	1	1	12
ROW 6786	N/A	N/A	2	1	1	2	1	1	1	1	1	12
ROW 6795	N/A	N/A	2	1	1	2	1	1	1	1	1	12
ROW 6807	N/A	N/A	2	1	1	2	1	1	1	1	1	12
ROW 682	N/A	N/A	2	1	1	2	1	1	1	1	1	12
ROW 683	N/A	N/A	2	1	1	2	1	1	1	1	1	12
ROW 6831	N/A	N/A	2	1	1	2	1	1	1	1	1	12
ROW 684	N/A	N/A	2	1	1	2	1	1	1	1	1	12
ROW 686	N/A	N/A	2	1	1	2	1	1	1	1	1	12
ROW 6876	N/A	N/A	2	1	1	2	1	1	1	1	1	12
ROW 6878	N/A	N/A	2	1	1	2	1	1	1	1	1	12
ROW 6887	N/A	N/A	2	1	1	2	1	1	1	1	1	12
ROW 6899	N/A	N/A	2	1	1	2	1	1	1	1	1	12
ROW 6904	N/A	N/A	2	1	1	2	1	1	1	1	1	12
ROW 6906	N/A	N/A	2	1	1	2	1	1	1	1	1	12
ROW 6907	N/A	N/A	2	1	1	2	1	1	1	1	1	12
ROW 6913	N/A	N/A	2	1	1	2	1	1	1	1	1	12
ROW 6922	N/A	N/A	2	1	1	2	1	1	1	1	1	12
ROW 6943	N/A	N/A	2	1	1	2	1	1	1	1	1	12
ROW 6961	N/A	N/A	2	1	1	2	1	1	1	1	1	12
ROW 6969	N/A	N/A	2	1	1	2	1	1	1	1	1	12
ROW 6985	N/A	N/A	2	1	1	2	1	1	1	1	1	12
ROW 6991	N/A	N/A	2	1	1	2	1	1	1	1	1	12
ROW 702	N/A	N/A	2	1	1	2	1	1	1	1	1	12
ROW 7024	N/A	N/A	2	1	1	2	1	1	1	1	1	12
ROW 7026	N/A	N/A	2	1	1	2	1	1	1	1	1	12
ROW 7032	N/A	N/A	2	1	1	2	1	1	1	1	1	12
ROW 7061	N/A	N/A	2	1	1	2	1	1	1	1	1	12
ROW 7079	N/A	N/A	2	1	1	2	1	1	1	1	1	12
ROW 7082	N/A	N/A	2	1	1	2	1	1	1	1	1	12
ROW 7087	N/A	N/A	2	1	1	2	1	1	1	1	1	12
ROW 7088	N/A	N/A	2	1	1	2	1	1	1	1	1	12
ROW 7089	N/A	N/A	2	1	1	2	1	1	1	1	1	12
ROW 7090	N/A	N/A	2	1	1	2	1	1	1	1	1	12
ROW 7127	N/A	N/A	2	1	1	2	1	1	1	1	1	12
ROW 7128	N/A	N/A	2	1	1	2	1	1	1	1	1	12
ROW 713	N/A	N/A	2	1	1	2	1	1	1	1	1	12
ROW 7133	N/A	N/A	2	1	1	2	1	1	1	1	1	12
ROW 7155	N/A	N/A	2	1	1	2	1	1	1	1	1	12
ROW 7156	N/A	N/A	2	1	1	2	1	1	1	1	1	12
ROW 7170	N/A	N/A	2	1	1	2	1	1	1	1	1	12
ROW 719	N/A	N/A	2	1	1	2	1	1	1	1	1	12
ROW 720	N/A	N/A	2	1	1	2	1	1	1	1	1	12
ROW 721	N/A	N/A	2	1	1	2	1	1	1	1	1	12
ROW 7220	N/A	N/A	2	1	1	2	1	1	1	1	1	12
ROW 7234	N/A	N/A	2	1	1	2	1	1	1	1	1	12
ROW 7269	N/A	N/A	2	1	1	2	1	1	1	1	1	12
ROW 7271	N/A	N/A	2	1	1	2	1	1	1	1	1	12
ROW 7274	N/A	N/A	2	1	1	2	1	1	1	1	1	12
ROW 7289	N/A	N/A	2	1	1	2	1	1	1	1	1	12
ROW 7308	N/A	N/A	2	1	1	2	1	1	1	1	1	12
ROW 7324	N/A	N/A	2	1	1	2	1	1	1	1	1	12
ROW 7340	N/A	N/A	2	1	1	2	1	1	1	1	1	12
ROW 7372	N/A	N/A	2	1	1	2	1	1	1	1	1	12
ROW 7382	N/A	N/A	2	1	1	2	1	1	1	1	1	12
ROW 7399	N/A	N/A	2	1	1	2	1	1	1	1	1	12
ROW 7407	N/A	N/A	2	1	1	2	1	1	1	1	1	12
ROW 7411	N/A	N/A	2	1	1	2	1	1	1	1	1	12
ROW 7444	N/A	N/A	2	1	1	2	1	1	1	1	1	12
ROW 7447	N/A	N/A	2	1	1	2	1	1	1	1	1	12
ROW 7509	N/A	N/A	2	1	1	2	1	1	1	1	1	12
ROW 7515	N/A	N/A	2	1	1	2	1	1	1	1	1	12
ROW 7516	N/A	N/A	2	1	1	2	1	1	1	1	1	12
ROW 7521	N/A	N/A	2	1	1	2	1	1	1	1	1	12
ROW 7563	N/A	N/A	2	1	1	2	1	1	1	1	1	12
ROW 7581	N/A	N/A	2	1	1	2	1	1	1	1	1	12
ROW 7618	N/A	N/A	2	1	1	2	1	1	1	1	1	12
ROW 7634	N/A	N/A	2	1	1	2	1	1	1	1	1	12
ROW 7635	N/A	N/A	2	1	1	2	1	1	1	1	1	12
ROW 7646	N/A	N/A	2	1	1	2	1	1	1	1	1	12
ROW 7659	N/A	N/A	2	1	1	2	1	1	1	1	1	12

db_index	Project Name	Stakeholder	Project Type	Jurisdiction	Planning Unit	Watershed	APN	Owner	Street Name
ROW 7660	N/A	N/A	ROW Opportunity	Concord	Central	2.7 Pine Creek / Galindo Creek	N/A	N/A	GARAVENTA DR
ROW 7662	N/A	N/A	ROW Opportunity	Concord	Central	2.6 Mt. Diablo Creek	N/A	N/A	GARCEZ DR
ROW 7665	N/A	N/A	ROW Opportunity	Concord	Central	2.2 Concord	N/A	N/A	GARDEN AVE
ROW 7682	N/A	N/A	ROW Opportunity	Concord	Central	2.7 Pine Creek / Galindo Creek	N/A	N/A	GARDENIA LN
ROW 7694	N/A	N/A	ROW Opportunity	Concord	Central	2.7 Pine Creek / Galindo Creek	N/A	N/A	GARNET LN
ROW 7720	N/A	N/A	ROW Opportunity	Concord	Central	2.7 Pine Creek / Galindo Creek	N/A	N/A	GARY DR
ROW 7731	N/A	N/A	ROW Opportunity	Concord	Central	2.7 Pine Creek / Galindo Creek	N/A	N/A	GATEWAY BLVD
ROW 7745	N/A	N/A	ROW Opportunity	Concord	Central	2.7 Pine Creek / Galindo Creek	N/A	N/A	GAYLENE CT
ROW 7746	N/A	N/A	ROW Opportunity	Concord	Central	2.7 Pine Creek / Galindo Creek	N/A	N/A	GAYLORD PL
ROW 7756	N/A	N/A	ROW Opportunity	Concord	Central	2.2 Concord	N/A	N/A	GEHRINGER DR
ROW 7757	N/A	N/A	ROW Opportunity	Concord	Central	2.7 Pine Creek / Galindo Creek	N/A	N/A	GELBRE LN
ROW 7761	N/A	N/A	ROW Opportunity	Concord	Central	2.2 Concord	N/A	N/A	GEMINI CT
ROW 7763	N/A	N/A	ROW Opportunity	Concord	Central	2.2 Concord	N/A	N/A	GENEVA AVE
ROW 7781	N/A	N/A	ROW Opportunity	Concord	Central	2.2 Concord	N/A	N/A	GEORGIA DR
ROW 7785	N/A	N/A	ROW Opportunity	Concord	Central	2.7 Pine Creek / Galindo Creek	N/A	N/A	GERALD DR
ROW 779	N/A	N/A	ROW Opportunity	Concord	Central	2.7 Pine Creek / Galindo Creek	N/A	N/A	AMADOR AVE
ROW 7801	N/A	N/A	ROW Opportunity	Concord	Central	2.7 Pine Creek / Galindo Creek	N/A	N/A	GETOUN CT
ROW 7802	N/A	N/A	ROW Opportunity	Concord	Central	2.7 Pine Creek / Galindo Creek	N/A	N/A	GETOUN DR
ROW 7821	N/A	N/A	ROW Opportunity	Concord	Central	2.7 Pine Creek / Galindo Creek	N/A	N/A	GIEGER LN
ROW 7829	N/A	N/A	ROW Opportunity	Concord	Central	2.2 Concord	N/A	N/A	GILL CT
ROW 7830	N/A	N/A	ROW Opportunity	Concord	Central	2.2 Concord	N/A	N/A	GILL DR
ROW 7835	N/A	N/A	ROW Opportunity	Concord	Central	2.7 Pine Creek / Galindo Creek	N/A	N/A	GILLY LN
ROW 7837	N/A	N/A	ROW Opportunity	Concord	Central	2.7 Pine Creek / Galindo Creek	N/A	N/A	GILMORE CT
ROW 7861	N/A	N/A	ROW Opportunity	Concord	Central	2.7 Pine Creek / Galindo Creek	N/A	N/A	GLAUSTONE DR
ROW 7873	N/A	N/A	ROW Opportunity	Concord	Central	2.7 Pine Creek / Galindo Creek	N/A	N/A	GLASGOW RD
ROW 7874	N/A	N/A	ROW Opportunity	Concord	Central	2.2 Concord	N/A	N/A	GLAZIER CT
ROW 7914	N/A	N/A	ROW Opportunity	Concord	Central	2.2 Concord	N/A	N/A	GLENDALE AVE
ROW 7982	N/A	N/A	ROW Opportunity	Concord	Central	2.7 Pine Creek / Galindo Creek	N/A	N/A	GLENWOOD DR
ROW 8027	N/A	N/A	ROW Opportunity	Concord	Central	2.7 Pine Creek / Galindo Creek	N/A	N/A	GOLDEN AVE
ROW 8090	N/A	N/A	ROW Opportunity	Concord	Central	2.6 Mt. Diablo Creek	N/A	N/A	GONZALEZ CT
ROW 8091	N/A	N/A	ROW Opportunity	Concord	Central	2.6 Mt. Diablo Creek	N/A	N/A	GONZALEZ CT
ROW 8092	N/A	N/A	ROW Opportunity	Concord	Central	2.6 Mt. Diablo Creek	N/A	N/A	GONZALEZ CT
ROW 8113	N/A	N/A	ROW Opportunity	Concord	Central	2.3 Grayson Creek / Murderers Creek	N/A	N/A	GRAGG LN
ROW 8121	N/A	N/A	ROW Opportunity	Concord	Central	2.2 Concord	N/A	N/A	GRANADA DR
ROW 8141	N/A	N/A	ROW Opportunity	Concord	Central	2.7 Pine Creek / Galindo Creek	N/A	N/A	GRANEY CT
ROW 8156	N/A	N/A	ROW Opportunity	Concord	Central	2.2 Concord	N/A	N/A	GRANT ST
ROW 8157	N/A	N/A	ROW Opportunity	Concord	Central	2.2 Concord	N/A	N/A	GRANT ST
ROW 8158	N/A	N/A	ROW Opportunity	Concord	Central	2.2 Concord	N/A	N/A	GRANT ST
ROW 8159	N/A	N/A	ROW Opportunity	Concord	Central	2.7 Pine Creek / Galindo Creek	N/A	N/A	GRANT ST
ROW 8164	N/A	N/A	ROW Opportunity	Concord	Central	2.2 Concord	N/A	N/A	GRANT ST
ROW 8166	N/A	N/A	ROW Opportunity	Concord	Central	2.2 Concord	N/A	N/A	GRANZOTTO DR
ROW 8183	N/A	N/A	ROW Opportunity	Concord	Central	2.2 Concord	N/A	N/A	GRATTON WAY
ROW 8186	N/A	N/A	ROW Opportunity	Concord	Central	2.7 Pine Creek / Galindo Creek	N/A	N/A	GRAYMONT CIR
ROW 8187	N/A	N/A	ROW Opportunity	Concord	Central	2.7 Pine Creek / Galindo Creek	N/A	N/A	GRAYMONT CT
ROW 8241	N/A	N/A	ROW Opportunity	Concord	Central	2.2 Concord	N/A	N/A	GREENBRIER ST
ROW 8245	N/A	N/A	ROW Opportunity	Concord	Central	2.2 Concord	N/A	N/A	GREENBUSH CT
ROW 8246	N/A	N/A	ROW Opportunity	Concord	Central	2.2 Concord	N/A	N/A	GREENBUSH DR
ROW 8247	N/A	N/A	ROW Opportunity	Concord	Central	2.2 Concord	N/A	N/A	GREENBUSH DR
ROW 8265	N/A	N/A	ROW Opportunity	Concord	Central	2.2 Concord	N/A	N/A	GREENMADOW DR
ROW 8283	N/A	N/A	ROW Opportunity	Concord	Central	2.2 Concord	N/A	N/A	GREENTREE DR
ROW 8292	N/A	N/A	ROW Opportunity	Concord	Central	2.7 Pine Creek / Galindo Creek	N/A	N/A	GREENWAY DR
ROW 8310	N/A	N/A	ROW Opportunity	Concord	Central	2.6 Mt. Diablo Creek	N/A	N/A	GREER AVE
ROW 8322	N/A	N/A	ROW Opportunity	Concord	Central	2.7 Pine Creek / Galindo Creek	N/A	N/A	GRENOLA DR
ROW 8329	N/A	N/A	ROW Opportunity	Concord	Central	2.7 Pine Creek / Galindo Creek	N/A	N/A	GREYHAWK CT
ROW 8352	N/A	N/A	ROW Opportunity	Concord	Central	2.7 Pine Creek / Galindo Creek	N/A	N/A	GRIMM WOOD PL
ROW 8367	N/A	N/A	ROW Opportunity	Concord	Central	2.2 Concord	N/A	N/A	GROSS LN
ROW 837	N/A	N/A	ROW Opportunity	Concord	Central	2.2 Concord	N/A	N/A	AMEN RD
ROW 8374	N/A	N/A	ROW Opportunity	Concord	Central	2.7 Pine Creek / Galindo Creek	N/A	N/A	GROVE WAY
ROW 8375	N/A	N/A	ROW Opportunity	Concord	Central	2.7 Pine Creek / Galindo Creek	N/A	N/A	GROVE WAY
ROW 8376	N/A	N/A	ROW Opportunity	Concord	Central	2.7 Pine Creek / Galindo Creek	N/A	N/A	GROVE WAY
ROW 8377	N/A	N/A	ROW Opportunity	Concord	Central	2.2 Concord	N/A	N/A	GROVEWAY LN
ROW 839	N/A	N/A	ROW Opportunity	Concord	Central	2.6 Mt. Diablo Creek	N/A	N/A	AMERICAN BEAUTY CT
ROW 8395	N/A	N/A	ROW Opportunity	Concord	Central	2.2 Concord	N/A	N/A	GUMWOOD DR
ROW 840	N/A	N/A	ROW Opportunity	Concord	Central	2.6 Mt. Diablo Creek	N/A	N/A	AMERICAN BEAUTY DR
ROW 8400	N/A	N/A	ROW Opportunity	Concord	Central	2.6 Mt. Diablo Creek	N/A	N/A	GYGER CT
ROW 8402	N/A	N/A	ROW Opportunity	Concord	Central	2.7 Pine Creek / Galindo Creek	N/A	N/A	H ST
ROW 8407	N/A	N/A	ROW Opportunity	Concord	Central	2.7 Pine Creek / Galindo Creek	N/A	N/A	HABITAT WAY
ROW 8409	N/A	N/A	ROW Opportunity	Concord	Central	2.2 Concord	N/A	N/A	HACIENDA CT
ROW 8441	N/A	N/A	ROW Opportunity	Concord	Central	2.2 Concord	N/A	N/A	HAKIMI CT
ROW 8443	N/A	N/A	ROW Opportunity	Concord	Central	2.7 Pine Creek / Galindo Creek	N/A	N/A	HALE DR
ROW 8453	N/A	N/A	ROW Opportunity	Concord	Central	2.2 Concord	N/A	N/A	HALIFAX WAY
ROW 8463	N/A	N/A	ROW Opportunity	Concord	Central	2.7 Pine Creek / Galindo Creek	N/A	N/A	HALLER CT
ROW 8472	N/A	N/A	ROW Opportunity	Concord	Central	2.6 Mt. Diablo Creek	N/A	N/A	HAMAS DR
ROW 8476	N/A	N/A	ROW Opportunity	Concord	Central	2.6 Mt. Diablo Creek	N/A	N/A	HAMES CT
ROW 8478	N/A	N/A	ROW Opportunity	Concord	Central	2.6 Mt. Diablo Creek	N/A	N/A	HAMES DR
ROW 8479	N/A	N/A	ROW Opportunity	Concord	Central	2.6 Mt. Diablo Creek	N/A	N/A	HAMES DR
ROW 8481	N/A	N/A	ROW Opportunity	Concord	Central	2.2 Concord	N/A	N/A	HAMILTON AVE
ROW 8489	N/A	N/A	ROW Opportunity	Concord	Central	2.7 Pine Creek / Galindo Creek	N/A	N/A	HAMLET DR
ROW 8496	N/A	N/A	ROW Opportunity	Concord	Central	2.2 Concord	N/A	N/A	HAMMOND PL
ROW 8497	N/A	N/A	ROW Opportunity	Concord	Central	2.3 Grayson Creek / Murderers Creek	N/A	N/A	HAMPSHIRE CT
ROW 850	N/A	N/A	ROW Opportunity	Concord	Central	2.7 Pine Creek / Galindo Creek	N/A	N/A	AMHURST CT
ROW 8503	N/A	N/A	ROW Opportunity	Concord	Central	2.3 Grayson Creek / Murderers Creek	N/A	N/A	HAMPTON DR
ROW 851	N/A	N/A	ROW Opportunity	Concord	Central	2.7 Pine Creek / Galindo Creek	N/A	N/A	AMHURST WAY
ROW 8511	N/A	N/A	ROW Opportunity	Concord	Central	2.2 Concord	N/A	N/A	HANCOCK CT
ROW 8583	N/A	N/A	ROW Opportunity	Concord	Central	2.2 Concord	N/A	N/A	HARDING CT
ROW 8606	N/A	N/A	ROW Opportunity	Concord	Central	2.2 Concord	N/A	N/A	HARMONY WAY
ROW 8607	N/A	N/A	ROW Opportunity	Concord	Central	2.2 Concord	N/A	N/A	HARMONY WAY
ROW 8633	N/A	N/A	ROW Opportunity	Concord	Central	2.7 Pine Creek / Galindo Creek	N/A	N/A	HARRISON ST
ROW 8641	N/A	N/A	ROW Opportunity	Concord	Central	2.7 Pine Creek / Galindo Creek	N/A	N/A	HARTNELL CT
ROW 8678	N/A	N/A	ROW Opportunity	Concord	Central	2.7 Pine Creek / Galindo Creek	N/A	N/A	HASTINGS DR
ROW 8684	N/A	N/A	ROW Opportunity	Concord	Central	2.6 Mt. Diablo Creek	N/A	N/A	HAUSSNER DR
ROW 8689	N/A	N/A	ROW Opportunity	Concord	Central	2.7 Pine Creek / Galindo Creek	N/A	N/A	HAVEN CT
ROW 871	N/A	N/A	ROW Opportunity	Concord	Central	2.2 Concord	N/A	N/A	ANCONA CT
ROW 8743	N/A	N/A	ROW Opportunity	Concord	Central	2.2 Concord	N/A	N/A	HAYES CT
ROW 8767	N/A	N/A	ROW Opportunity	Concord	Central	2.2 Concord	N/A	N/A	HAZELWOOD LN
ROW 8779	N/A	N/A	ROW Opportunity	Concord	Central	2.7 Pine Creek / Galindo Creek	N/A	N/A	HEARTLAND CT
ROW 8782	N/A	N/A	ROW Opportunity	Concord	Central	2.2 Concord	N/A	N/A	HEARTWOOD CT
ROW 8784	N/A	N/A	ROW Opportunity	Concord	Central	2.2 Concord	N/A	N/A	HEARTWOOD DR
ROW 8789	N/A	N/A	ROW Opportunity	Concord	Central	2.7 Pine Creek / Galindo Creek	N/A	N/A	HEATHER CT
ROW 8791	N/A	N/A	ROW Opportunity	Concord	Central	2.2 Concord	N/A	N/A	HEATHER DR
ROW 8817	N/A	N/A	ROW Opportunity	Concord	Central	2.2 Concord	N/A	N/A	HEATON CIR
ROW 8819	N/A	N/A	ROW Opportunity	Concord	Central	2.2 Concord	N/A	N/A	HEATON CT
ROW 8844	N/A	N/A	ROW Opportunity	Concord	Central	2.7 Pine Creek / Galindo Creek	N/A	N/A	HELENE CT
ROW 8846	N/A	N/A	ROW Opportunity	Concord	Central	2.7 Pine Creek / Galindo Creek	N/A	N/A	HELIX CT
ROW 8848	N/A	N/A	ROW Opportunity	Concord	Central	2.7 Pine Creek / Galindo Creek	N/A	N/A	HELIX DR
ROW 8867	N/A	N/A	ROW Opportunity	Concord	Central	2.2 Concord	N/A	N/A	HENNING CT
ROW 8868	N/A	N/A	ROW Opportunity	Concord	Central	2.2 Concord	N/A	N/A	HENNING DR
ROW 887	N/A	N/A	ROW Opportunity	Concord	Central	2.2 Concord	N/A	N/A	ANDREA CT
ROW 889	N/A	N/A	ROW Opportunity	Concord	Central	2.2 Concord	N/A	N/A	ANDREA LN
ROW 8907	N/A	N/A	ROW Opportunity	Concord	Central	2.6 Mt. Diablo Creek	N/A	N/A	HERITAGE DR
ROW 8909	N/A	N/A	ROW Opportunity	Concord	Central	2.6 Mt. Diablo Creek	N/A	N/A	HERITAGE DR
ROW 8954	N/A	N/A	ROW Opportunity	Concord	Central	2.2 Concord	N/A	N/A	HICKORY DR
ROW 8965	N/A	N/A	ROW Opportunity	Concord	Central	2.2 Concord	N/A	N/A	HIDDEN GROVE LN
ROW 8971	N/A	N/A	ROW Opportunity	Concord	Central	2.7 Pine Creek / Galindo Creek	N/A	N/A	HIDDEN OAK CT
ROW 8996	N/A	N/A	ROW Opportunity	Concord	Central	2.2 Concord	N/A	N/A	HIGH SCHOOL AVE
ROW 902	N/A	N/A	ROW Opportunity	Concord	Central	2.7 Pine Creek / Galindo Creek	N/A	N/A	ANDRIX CT
ROW 9039	N/A	N/A	ROW Opportunity	Concord	Central	2.2 Concord	N/A	N/A	HIGHSCHOOL AVE

db_Index	Project Name	Size	Slope	Infiltration	Yield Class	Removes Pollutant Loads	Augments Water Supply	Provides Flood Control	Reestablishes Natural Drainage	Develops Open Space	Community	Total Score
ROW 7660	N/A	N/A	2	1	1	2	1	1	1	1	1	12
ROW 7662	N/A	N/A	2	1	1	2	1	1	1	1	1	12
ROW 7665	N/A	N/A	2	1	1	2	1	1	1	1	1	12
ROW 7682	N/A	N/A	2	1	1	2	1	1	1	1	1	12
ROW 7694	N/A	N/A	2	1	1	2	1	1	1	1	1	12
ROW 7720	N/A	N/A	2	1	1	2	1	1	1	1	1	12
ROW 7731	N/A	N/A	2	1	1	2	1	1	1	1	1	12
ROW 7745	N/A	N/A	2	1	1	2	1	1	1	1	1	12
ROW 7746	N/A	N/A	2	1	1	2	1	1	1	1	1	12
ROW 7756	N/A	N/A	2	1	1	2	1	1	1	1	1	12
ROW 7757	N/A	N/A	2	1	1	2	1	1	1	1	1	12
ROW 7761	N/A	N/A	2	1	1	2	1	1	1	1	1	12
ROW 7763	N/A	N/A	2	1	1	2	1	1	1	1	1	12
ROW 7781	N/A	N/A	2	1	1	2	1	1	1	1	1	12
ROW 7785	N/A	N/A	2	1	1	2	1	1	1	1	1	12
ROW 779	N/A	N/A	2	1	1	2	1	1	1	1	1	12
ROW 7801	N/A	N/A	2	1	1	2	1	1	1	1	1	12
ROW 7802	N/A	N/A	2	1	1	2	1	1	1	1	1	12
ROW 7821	N/A	N/A	2	1	1	2	1	1	1	1	1	12
ROW 7829	N/A	N/A	2	1	1	2	1	1	1	1	1	12
ROW 7830	N/A	N/A	2	1	1	2	1	1	1	1	1	12
ROW 7835	N/A	N/A	2	1	1	2	1	1	1	1	1	12
ROW 7837	N/A	N/A	2	1	1	2	1	1	1	1	1	12
ROW 7861	N/A	N/A	2	1	1	2	1	1	1	1	1	12
ROW 7873	N/A	N/A	2	1	1	2	1	1	1	1	1	12
ROW 7874	N/A	N/A	2	1	1	2	1	1	1	1	1	12
ROW 7914	N/A	N/A	2	1	1	2	1	1	1	1	1	12
ROW 7982	N/A	N/A	2	1	1	2	1	1	1	1	1	12
ROW 8027	N/A	N/A	2	1	1	2	1	1	1	1	1	12
ROW 8090	N/A	N/A	2	1	1	2	1	1	1	1	1	12
ROW 8091	N/A	N/A	2	1	1	2	1	1	1	1	1	12
ROW 8092	N/A	N/A	2	1	1	2	1	1	1	1	1	12
ROW 8113	N/A	N/A	2	1	1	2	1	1	1	1	1	12
ROW 8121	N/A	N/A	2	1	1	2	1	1	1	1	1	12
ROW 8141	N/A	N/A	2	1	1	2	1	1	1	1	1	12
ROW 8156	N/A	N/A	2	1	1	2	1	1	1	1	1	12
ROW 8157	N/A	N/A	2	1	1	2	1	1	1	1	1	12
ROW 8158	N/A	N/A	2	1	1	2	1	1	1	1	1	12
ROW 8159	N/A	N/A	2	1	1	2	1	1	1	1	1	12
ROW 8164	N/A	N/A	2	1	1	2	1	1	1	1	1	12
ROW 8166	N/A	N/A	2	1	1	2	1	1	1	1	1	12
ROW 8183	N/A	N/A	2	1	1	2	1	1	1	1	1	12
ROW 8186	N/A	N/A	2	1	1	2	1	1	1	1	1	12
ROW 8187	N/A	N/A	2	1	1	2	1	1	1	1	1	12
ROW 8241	N/A	N/A	2	1	1	2	1	1	1	1	1	12
ROW 8245	N/A	N/A	2	1	1	2	1	1	1	1	1	12
ROW 8246	N/A	N/A	2	1	1	2	1	1	1	1	1	12
ROW 8247	N/A	N/A	2	1	1	2	1	1	1	1	1	12
ROW 8265	N/A	N/A	2	1	1	2	1	1	1	1	1	12
ROW 8283	N/A	N/A	2	1	1	2	1	1	1	1	1	12
ROW 8292	N/A	N/A	2	1	1	2	1	1	1	1	1	12
ROW 8310	N/A	N/A	2	1	1	2	1	1	1	1	1	12
ROW 8322	N/A	N/A	2	1	1	2	1	1	1	1	1	12
ROW 8329	N/A	N/A	2	1	1	2	1	1	1	1	1	12
ROW 8352	N/A	N/A	2	1	1	2	1	1	1	1	1	12
ROW 8367	N/A	N/A	2	1	1	2	1	1	1	1	1	12
ROW 837	N/A	N/A	2	1	1	2	1	1	1	1	1	12
ROW 8374	N/A	N/A	2	1	1	2	1	1	1	1	1	12
ROW 8375	N/A	N/A	2	1	1	2	1	1	1	1	1	12
ROW 8376	N/A	N/A	2	1	1	2	1	1	1	1	1	12
ROW 8377	N/A	N/A	2	1	1	2	1	1	1	1	1	12
ROW 839	N/A	N/A	2	1	1	2	1	1	1	1	1	12
ROW 8395	N/A	N/A	2	1	1	2	1	1	1	1	1	12
ROW 840	N/A	N/A	1	2	1	2	1	1	1	1	1	12
ROW 8400	N/A	N/A	2	1	1	2	1	1	1	1	1	12
ROW 8402	N/A	N/A	2	1	1	2	1	1	1	1	1	12
ROW 8407	N/A	N/A	2	1	1	2	1	1	1	1	1	12
ROW 8409	N/A	N/A	2	1	1	2	1	1	1	1	1	12
ROW 8441	N/A	N/A	2	1	1	2	1	1	1	1	1	12
ROW 8443	N/A	N/A	2	1	1	2	1	1	1	1	1	12
ROW 8453	N/A	N/A	2	1	1	2	1	1	1	1	1	12
ROW 8463	N/A	N/A	2	1	1	2	1	1	1	1	1	12
ROW 8472	N/A	N/A	2	1	1	2	1	1	1	1	1	12
ROW 8476	N/A	N/A	2	1	1	2	1	1	1	1	1	12
ROW 8478	N/A	N/A	2	1	1	2	1	1	1	1	1	12
ROW 8479	N/A	N/A	2	1	1	2	1	1	1	1	1	12
ROW 8481	N/A	N/A	2	1	1	2	1	1	1	1	1	12
ROW 8489	N/A	N/A	2	1	1	2	1	1	1	1	1	12
ROW 8496	N/A	N/A	2	1	1	2	1	1	1	1	1	12
ROW 8497	N/A	N/A	2	1	1	2	1	1	1	1	1	12
ROW 850	N/A	N/A	2	1	1	2	1	1	1	1	1	12
ROW 8503	N/A	N/A	2	1	1	2	1	1	1	1	1	12
ROW 851	N/A	N/A	2	1	1	2	1	1	1	1	1	12
ROW 8511	N/A	N/A	2	1	1	2	1	1	1	1	1	12
ROW 8583	N/A	N/A	2	1	1	2	1	1	1	1	1	12
ROW 8606	N/A	N/A	2	1	1	2	1	1	1	1	1	12
ROW 8607	N/A	N/A	2	1	1	2	1	1	1	1	1	12
ROW 8633	N/A	N/A	2	1	1	2	1	1	1	1	1	12
ROW 8641	N/A	N/A	2	1	1	2	1	1	1	1	1	12
ROW 8678	N/A	N/A	2	1	1	2	1	1	1	1	1	12
ROW 8684	N/A	N/A	2	1	1	2	1	1	1	1	1	12
ROW 8689	N/A	N/A	2	1	1	2	1	1	1	1	1	12
ROW 871	N/A	N/A	2	1	1	2	1	1	1	1	1	12
ROW 8743	N/A	N/A	2	1	1	2	1	1	1	1	1	12
ROW 8767	N/A	N/A	2	1	1	2	1	1	1	1	1	12
ROW 8779	N/A	N/A	2	1	1	2	1	1	1	1	1	12
ROW 8782	N/A	N/A	2	1	1	2	1	1	1	1	1	12
ROW 8784	N/A	N/A	2	1	1	2	1	1	1	1	1	12
ROW 8789	N/A	N/A	2	1	1	2	1	1	1	1	1	12
ROW 8791	N/A	N/A	2	1	1	2	1	1	1	1	1	12
ROW 8817	N/A	N/A	2	1	1	2	1	1	1	1	1	12
ROW 8819	N/A	N/A	2	1	1	2	1	1	1	1	1	12
ROW 8844	N/A	N/A	2	1	1	2	1	1	1	1	1	12
ROW 8846	N/A	N/A	2	1	1	2	1	1	1	1	1	12
ROW 8848	N/A	N/A	2	1	1	2	1	1	1	1	1	12
ROW 8867	N/A	N/A	2	1	1	2	1	1	1	1	1	12
ROW 8868	N/A	N/A	2	1	1	2	1	1	1	1	1	12
ROW 887	N/A	N/A	2	1	1	2	1	1	1	1	1	12
ROW 889	N/A	N/A	2	1	1	2	1	1	1	1	1	12
ROW 8907	N/A	N/A	2	1	1	2	1	1	1	1	1	12
ROW 8909	N/A	N/A	2	1	1	2	1	1	1	1	1	12
ROW 8954	N/A	N/A	2	1	1	2	1	1	1	1	1	12
ROW 8965	N/A	N/A	2	1	1	2	1	1	1	1	1	12
ROW 8971	N/A	N/A	1	2	1	2	1	1	1	1	1	12
ROW 8996	N/A	N/A	2	1	1	2	1	1	1	1	1	12
ROW 902	N/A	N/A	2	1	1	2	1	1	1	1	1	12
ROW 9039	N/A	N/A	2	1	1	2	1	1	1	1	1	12

db_index	Project Name	Stakeholder	Project Type	Jurisdiction	Planning Unit	Watershed	APN	Owner	Street Name
ROW 904	N/A	N/A	ROW Opportunity	Concord	Central	2.7 Pine Creek / Galindo Creek	N/A	N/A	ANE ST
ROW 905	N/A	N/A	ROW Opportunity	Concord	Central	2.2 Concord	N/A	N/A	HILLSBOROUGH CT
ROW 9100	N/A	N/A	ROW Opportunity	Concord	Central	2.2 Concord	N/A	N/A	HILLSIDE AVE
ROW 914	N/A	N/A	ROW Opportunity	Concord	Central	2.6 Mt. Diablo Creek	N/A	N/A	ANGI LN
ROW 915	N/A	N/A	ROW Opportunity	Concord	Central	2.6 Mt. Diablo Creek	N/A	N/A	ANGIE LN
ROW 9155	N/A	N/A	ROW Opportunity	Concord	Central	2.7 Pine Creek / Galindo Creek	N/A	N/A	HITCHCOCK RD
ROW 9157	N/A	N/A	ROW Opportunity	Concord	Central	2.7 Pine Creek / Galindo Creek	N/A	N/A	HOBBY CT
ROW 9171	N/A	N/A	ROW Opportunity	Concord	Central	2.2 Concord	N/A	N/A	HOLBROOK DR
ROW 9175	N/A	N/A	ROW Opportunity	Concord	Central	2.7 Pine Creek / Galindo Creek	N/A	N/A	HOLIDAY CT
ROW 9181	N/A	N/A	ROW Opportunity	Concord	Central	2.6 Mt. Diablo Creek	N/A	N/A	HOLIDAY LN
ROW 9186	N/A	N/A	ROW Opportunity	Concord	Central	2.7 Pine Creek / Galindo Creek	N/A	N/A	HOLLIS CT
ROW 922	N/A	N/A	ROW Opportunity	Concord	Central	2.6 Mt. Diablo Creek	N/A	N/A	HOLLIS CT
ROW 9261	N/A	N/A	ROW Opportunity	Concord	Central	2.7 Pine Creek / Galindo Creek	N/A	N/A	HONISTER LN
ROW 9263	N/A	N/A	ROW Opportunity	Concord	Central	2.7 Pine Creek / Galindo Creek	N/A	N/A	HONORA AVE
ROW 9266	N/A	N/A	ROW Opportunity	Concord	Central	2.3 Grayson Creek / Murderers Creek	N/A	N/A	HOOKSTON RD
ROW 9272	N/A	N/A	ROW Opportunity	Concord	Central	2.2 Concord	N/A	N/A	HOOVER CT
ROW 9303	N/A	N/A	ROW Opportunity	Concord	Central	2.2 Concord	N/A	N/A	HOUSTON CT
ROW 9315	N/A	N/A	ROW Opportunity	Concord	Central	2.2 Concord	N/A	N/A	HOYTT DR
ROW 9318	N/A	N/A	ROW Opportunity	Concord	Central	2.7 Pine Creek / Galindo Creek	N/A	N/A	HUCKLEBERRY DR
ROW 932	N/A	N/A	ROW Opportunity	Concord	Central	2.2 Concord	N/A	N/A	ANN ST
ROW 9329	N/A	N/A	ROW Opportunity	Concord	Central	2.7 Pine Creek / Galindo Creek	N/A	N/A	HUGHES DR
ROW 9348	N/A	N/A	ROW Opportunity	Concord	Central	2.2 Concord	N/A	N/A	HUMPHREY DR
ROW 9371	N/A	N/A	ROW Opportunity	Concord	Central	2.2 Concord	N/A	N/A	HURON DR
ROW 9373	N/A	N/A	ROW Opportunity	Concord	Central	2.6 Mt. Diablo Creek	N/A	N/A	HURTS CT
ROW 9388	N/A	N/A	ROW Opportunity	Concord	Central	2.7 Pine Creek / Galindo Creek	N/A	N/A	HYDE CT
ROW 9397	N/A	N/A	ROW Opportunity	Concord	Central	2.2 Concord	N/A	N/A	IDA DR
ROW 940	N/A	N/A	ROW Opportunity	Concord	Central	2.6 Mt. Diablo Creek	N/A	N/A	ANSELMO CT
ROW 9426	N/A	N/A	ROW Opportunity	Concord	Central	2.2 Concord	N/A	N/A	INAJANE CT
ROW 9435	N/A	N/A	ROW Opportunity	Concord	Central	2.7 Pine Creek / Galindo Creek	N/A	N/A	INDIAN LN
ROW 9449	N/A	N/A	ROW Opportunity	Concord	Central	2.6 Mt. Diablo Creek	N/A	N/A	INDIANA DR
ROW 946	N/A	N/A	ROW Opportunity	Concord	Central	2.7 Pine Creek / Galindo Creek	N/A	N/A	ANTHONY CT
ROW 9484	N/A	N/A	ROW Opportunity	Concord	Central	2.7 Pine Creek / Galindo Creek	N/A	N/A	IOWA DR
ROW 9584	N/A	N/A	ROW Opportunity	Concord	Central	2.6 Mt. Diablo Creek	N/A	N/A	JACKSON CT
ROW 9593	N/A	N/A	ROW Opportunity	Concord	Central	2.2 Concord	N/A	N/A	JACQUELINE WAY
ROW 9610	N/A	N/A	ROW Opportunity	Concord	Central	2.2 Concord	N/A	N/A	JAMES
ROW 9618	N/A	N/A	ROW Opportunity	Concord	Central	2.2 Concord	N/A	N/A	JAMES LN
ROW 9652	N/A	N/A	ROW Opportunity	Concord	Central	2.2 Concord	N/A	N/A	JEFFERSON LN
ROW 9683	N/A	N/A	ROW Opportunity	Concord	Central	2.2 Concord	N/A	N/A	JEFFERSON ST
ROW 9696	N/A	N/A	ROW Opportunity	Concord	Central	2.7 Pine Creek / Galindo Creek	N/A	N/A	JEN CT
ROW 9700	N/A	N/A	ROW Opportunity	Concord	Central	2.7 Pine Creek / Galindo Creek	N/A	N/A	JENKINSON DR
ROW 9738	N/A	N/A	ROW Opportunity	Concord	Central	2.2 Concord	N/A	N/A	JO DE CT
ROW 9740	N/A	N/A	ROW Opportunity	Concord	Central	2.7 Pine Creek / Galindo Creek	N/A	N/A	JOAN AVE
ROW 9741	N/A	N/A	ROW Opportunity	Concord	Central	2.7 Pine Creek / Galindo Creek	N/A	N/A	JOAN CT
ROW 9753	N/A	N/A	ROW Opportunity	Concord	Central	2.2 Concord	N/A	N/A	JOELLE DR
ROW 9775	N/A	N/A	ROW Opportunity	Concord	Central	2.7 Pine Creek / Galindo Creek	N/A	N/A	JOHNSON DR
ROW 9783	N/A	N/A	ROW Opportunity	Concord	Central	2.6 Mt. Diablo Creek	N/A	N/A	JOMAR DR
ROW 9817	N/A	N/A	ROW Opportunity	Concord	Central	2.7 Pine Creek / Galindo Creek	N/A	N/A	JOSHUA WOODS PL
ROW 9826	N/A	N/A	ROW Opportunity	Concord	Central	2.2 Concord	N/A	N/A	JOYCE DR
ROW 9844	N/A	N/A	ROW Opportunity	Concord	Central	2.7 Pine Creek / Galindo Creek	N/A	N/A	JUDY LN
ROW 9852	N/A	N/A	ROW Opportunity	Concord	Central	2.7 Pine Creek / Galindo Creek	N/A	N/A	JULIE CT
ROW 9856	N/A	N/A	ROW Opportunity	Concord	Central	2.7 Pine Creek / Galindo Creek	N/A	N/A	JULIET CT
ROW 9861	N/A	N/A	ROW Opportunity	Concord	Central	2.7 Pine Creek / Galindo Creek	N/A	N/A	JUNCTION CT
ROW 9862	N/A	N/A	ROW Opportunity	Concord	Central	2.7 Pine Creek / Galindo Creek	N/A	N/A	JUNCTION DR
ROW 9867	N/A	N/A	ROW Opportunity	Concord	Central	2.2 Concord	N/A	N/A	JUNIPER DR
ROW 9877	N/A	N/A	ROW Opportunity	Concord	Central	2.2 Concord	N/A	N/A	JUSTIN WAY
ROW 9903	N/A	N/A	ROW Opportunity	Concord	Central	2.6 Mt. Diablo Creek	N/A	N/A	KARAS CT
ROW 9909	N/A	N/A	ROW Opportunity	Concord	Central	2.2 Concord	N/A	N/A	KAREN ST
ROW 9915	N/A	N/A	ROW Opportunity	Concord	Central	2.7 Pine Creek / Galindo Creek	N/A	N/A	KASBA ST
ROW 9934	N/A	N/A	ROW Opportunity	Concord	Central	2.2 Concord	N/A	N/A	KAY AVE
ROW 9943	N/A	N/A	ROW Opportunity	Concord	Central	2.2 Concord	N/A	N/A	KAYWOOD DR
ROW 9986	N/A	N/A	ROW Opportunity	Concord	Central	2.6 Mt. Diablo Creek	N/A	N/A	KELROSE CT
ROW 11605	N/A	N/A	ROW Opportunity	Concord	Central	2.7 Pine Creek / Galindo Creek	N/A	N/A	MAIN AVE
ROW 1200	N/A	N/A	ROW Opportunity	Concord	Central	2.2 Concord	N/A	N/A	ARNOLD INDUSTRIAL PL
ROW 12567	N/A	N/A	ROW Opportunity	Concord	Central	2.7 Pine Creek / Galindo Creek	N/A	N/A	MINERT RD
ROW 13763	N/A	N/A	ROW Opportunity	Concord	Central	2.7 Pine Creek / Galindo Creek	N/A	N/A	OAK ST
ROW 17986	N/A	N/A	ROW Opportunity	Concord	Central	2.7 Pine Creek / Galindo Creek	N/A	N/A	SMOKE TREE CT
ROW 19595	N/A	N/A	ROW Opportunity	Concord	Central	2.7 Pine Creek / Galindo Creek	N/A	N/A	TREE GARDEN PL
ROW 20692	N/A	N/A	ROW Opportunity	Concord	Central	2.7 Pine Creek / Galindo Creek	N/A	N/A	WATERWORLD PKWY
ROW 20887	N/A	N/A	ROW Opportunity	Concord	Central	2.7 Pine Creek / Galindo Creek	N/A	N/A	WHARTON WAY
ROW 21499	N/A	N/A	ROW Opportunity	Concord	Central	2.7 Pine Creek / Galindo Creek	N/A	N/A	YGNACIO WOODS CT
ROW 3778	N/A	N/A	ROW Opportunity	Concord	Central	2.7 Pine Creek / Galindo Creek	N/A	N/A	CAVEN WAY
ROW 345	N/A	N/A	ROW Opportunity	Concord	Central	2.7 Pine Creek / Galindo Creek	N/A	N/A	ALBERTA WAY
ROW 6270	N/A	N/A	ROW Opportunity	Concord	Central	2.2 Concord	N/A	N/A	E OLIVERA RD
ROW 7547	N/A	N/A	ROW Opportunity	Concord	Central	2.7 Pine Creek / Galindo Creek	N/A	N/A	FREMONT ST
ROW 7622	N/A	N/A	ROW Opportunity	Concord	Central	2.7 Pine Creek / Galindo Creek	N/A	N/A	GALAXY CT
ROW 8864	N/A	N/A	ROW Opportunity	Concord	Central	2.6 Mt. Diablo Creek	N/A	N/A	HENDERSON RD
Parcel 166237	N/A	N/A	Regional Opportunity	Concord	Central	2.7 Pine Creek / Galindo Creek	129160015	MT DIABLO UNIFIED SCHOOL DIST	N/A
Parcel 168862	N/A	N/A	Regional Opportunity	Concord	Central	2.7 Pine Creek / Galindo Creek	129070027	CCC FLOOD CONTROL & WATER CONS	N/A
Parcel 171617	N/A	N/A	Regional Opportunity	Concord	Central	2.7 Pine Creek / Galindo Creek	129352018	CCC FLOOD CONTROL & WATER CONS	N/A
Parcel 181622	N/A	N/A	Regional Opportunity	Concord	Central	2.7 Pine Creek / Galindo Creek	133160073	CONCORD CITY OF	N/A
Parcel 198111	N/A	N/A	Regional Opportunity	Concord	Central	2.7 Pine Creek / Galindo Creek	126240007	CONCORD CITY OF	N/A
Parcel 212059	N/A	N/A	Regional Opportunity	Concord	Central	2.2 Concord	112240007	EAST BAY MUNICIPAL UTILITY DIS	N/A
Parcel 238472	N/A	N/A	Regional Opportunity	Concord	Central	2.2 Concord	111370022	CONCORD CITY OF	N/A
Parcel 247239	N/A	N/A	Regional Opportunity	Concord	Central	2.2 Concord	159070019	CCC MOSQUITO ABATEMENT DIST	N/A
Parcel 282743	N/A	N/A	Regional Opportunity	Concord	Central	2.7 Pine Creek / Galindo Creek	121242056	CONCORD CITY OF	N/A
Parcel 298561	N/A	N/A	Parcel-Based Opportunity	Concord	Central	2.7 Pine Creek / Galindo Creek	133130055	CONCORD CITY OF	N/A
ROW 11927	N/A	N/A	ROW Opportunity	Concord	Central	2.2 Concord	N/A	N/A	MARS ST
ROW 11942	N/A	N/A	ROW Opportunity	Concord	Central	2.6 Mt. Diablo Creek	N/A	N/A	MARSH DR
ROW 12993	N/A	N/A	ROW Opportunity	Concord	Central	2.2 Concord	N/A	N/A	MOUNT HOOD CIR
ROW 15371	N/A	N/A	ROW Opportunity	Concord	Central	2.2 Concord	N/A	N/A	PYRO ST
ROW 17413	N/A	N/A	ROW Opportunity	Concord	Central	2.7 Pine Creek / Galindo Creek	N/A	N/A	SERPA DR
ROW 19564	N/A	N/A	ROW Opportunity	Concord	Central	2.7 Pine Creek / Galindo Creek	N/A	N/A	TRAILSIDE LN
ROW 20302	N/A	N/A	ROW Opportunity	Concord	Central	2.7 Pine Creek / Galindo Creek	N/A	N/A	VIS DEL MONTE
ROW 356	N/A	N/A	ROW Opportunity	Concord	Central	2.2 Concord	N/A	N/A	A ST
ROW 5431	N/A	N/A	ROW Opportunity	Concord	Central	2.7 Pine Creek / Galindo Creek	N/A	N/A	DAVID AVE
ROW 6819	N/A	N/A	ROW Opportunity	Concord	Central	2.7 Pine Creek / Galindo Creek	N/A	N/A	ERICKSON RD
ROW 7623	N/A	N/A	ROW Opportunity	Concord	Central	2.7 Pine Creek / Galindo Creek	N/A	N/A	GALAXY WAY
ROW 9928	N/A	N/A	ROW Opportunity	Concord	Central	2.7 Pine Creek / Galindo Creek	N/A	N/A	KAURI CT
ROW 10114	N/A	N/A	ROW Opportunity	Concord	Central	2.2 Concord	N/A	N/A	KILAUEA ST
ROW 10597	N/A	N/A	ROW Opportunity	Concord	Central	2.7 Pine Creek / Galindo Creek	N/A	N/A	LANDINI LN
ROW 18425	N/A	N/A	ROW Opportunity	Concord	Central	2.2 Concord	N/A	N/A	STANWELL CIR
ROW 2166	N/A	N/A	ROW Opportunity	Concord	Central	2.2 Concord	N/A	N/A	BISSO LN
Parcel 143877	N/A	N/A	Parcel-Based Opportunity	Concord	Central	2.7 Pine Creek / Galindo Creek	145280062	CONTRA COSTA COUNTY	N/A
Parcel 161663	N/A	N/A	Parcel-Based Opportunity	Concord	Central	2.7 Pine Creek / Galindo Creek	147050047	CCC REDEVELOPMENT AGENCY	N/A
Parcel 166383	N/A	N/A	Parcel-Based Opportunity	Concord	Central	2.7 Pine Creek / Galindo Creek	129490013	CCC FLOOD CONTROL & WATER CONS	N/A
Parcel 166808	N/A	N/A	Parcel-Based Opportunity	Concord	Central	2.7 Pine Creek / Galindo Creek	129190012	CCC PUBLIC FINANCING AUTHORITY	N/A
Parcel 166928	N/A	N/A	Parcel-Based Opportunity	Concord	Central	2.7 Pine Creek / Galindo Creek	128253001	CONCORD CITY OF	N/A
Parcel 167205	N/A	N/A	Parcel-Based Opportunity	Concord	Central	2.7 Pine Creek / Galindo Creek	129190044	CCC PUBLIC FINANCING AUTHORITY	N/A
Parcel 168548	N/A	N/A	Parcel-Based Opportunity	Concord	Central	2.7 Pine Creek / Galindo Creek	129460041	CCC FLOOD CONTROL & WATER CONS	N/A
Parcel 168768	N/A	N/A	Parcel-Based Opportunity	Concord	Central	2.7 Pine Creek / Galindo Creek	129192006	CONCORD CITY OF	N/A
Parcel 168938	N/A	N/A	Parcel-Based Opportunity	Concord	Central	2.7 Pine Creek / Galindo Creek	130200063	CONCORD CITY OF	N/A
Parcel 169194	N/A	N/A	Parcel-Based Opportunity	Concord	Central	2.7 Pine Creek / Galindo Creek	130200062	CONCORD CITY OF	N/A
Parcel 169470	N/A	N/A	Parcel-Based Opportunity	Concord	Central	2.7 Pine Creek / Galindo Creek	130200061	CONCORD CITY OF	N/A
Parcel 169724	N/A	N/A	Parcel-Based Opportunity	Concord	Central	2.7 Pine Creek / Galindo Creek	130192032	CONCORD CITY OF	N/A
Parcel 169984	N/A	N/A	Parcel-Based Opportunity	Concord	Central	2.7 Pine Creek / Galindo Creek	130192031	CONCORD CITY OF	N/A
Parcel 170001	N/A	N/A	Parcel-Based Opportunity	Concord	Central	2.7 Pine Creek / Galindo Creek	12919200X		N/A
Parcel 181928	N/A	N/A	Parcel-Based Opportunity	Concord	Central	2.7 Pine Creek / Galindo Creek	133150015	CONCORD CITY OF	N/A

db_index	Project Name	Size	Slope	Infiltration	Yield Class	Removes Pollutant Loads	Augments Water Supply	Provides Flood Control	Reestablishes Natural Drainage	Develops Open Space	Community	Total Score
ROW 904	N/A	N/A	2	1	1	2	1	1	1	1	1	12
ROW 905	N/A	N/A	2	1	1	2	1	1	1	1	1	12
ROW 9100	N/A	N/A	2	1	1	2	1	1	1	1	1	12
ROW 914	N/A	N/A	2	1	1	2	1	1	1	1	1	12
ROW 915	N/A	N/A	2	1	1	2	1	1	1	1	1	12
ROW 9155	N/A	N/A	2	1	1	2	1	1	1	1	1	12
ROW 9157	N/A	N/A	2	1	1	2	1	1	1	1	1	12
ROW 9171	N/A	N/A	2	1	1	2	1	1	1	1	1	12
ROW 9175	N/A	N/A	2	1	1	2	1	1	1	1	1	12
ROW 9181	N/A	N/A	2	1	1	2	1	1	1	1	1	12
ROW 9186	N/A	N/A	2	1	1	2	1	1	1	1	1	12
ROW 922	N/A	N/A	2	1	1	2	1	1	1	1	1	12
ROW 9261	N/A	N/A	2	1	1	2	1	1	1	1	1	12
ROW 9263	N/A	N/A	2	1	1	2	1	1	1	1	1	12
ROW 9266	N/A	N/A	2	1	1	2	1	1	1	1	1	12
ROW 9272	N/A	N/A	2	1	1	2	1	1	1	1	1	12
ROW 9303	N/A	N/A	2	1	1	2	1	1	1	1	1	12
ROW 9315	N/A	N/A	2	1	1	2	1	1	1	1	1	12
ROW 9318	N/A	N/A	2	1	1	2	1	1	1	1	1	12
ROW 932	N/A	N/A	2	1	1	2	1	1	1	1	1	12
ROW 9329	N/A	N/A	2	1	1	2	1	1	1	1	1	12
ROW 9348	N/A	N/A	2	1	1	2	1	1	1	1	1	12
ROW 9371	N/A	N/A	2	1	1	2	1	1	1	1	1	12
ROW 9373	N/A	N/A	2	1	1	2	1	1	1	1	1	12
ROW 9388	N/A	N/A	2	1	1	2	1	1	1	1	1	12
ROW 9397	N/A	N/A	2	1	1	2	1	1	1	1	1	12
ROW 940	N/A	N/A	2	1	1	2	1	1	1	1	1	12
ROW 9426	N/A	N/A	2	1	1	2	1	1	1	1	1	12
ROW 9435	N/A	N/A	2	1	1	2	1	1	1	1	1	12
ROW 9449	N/A	N/A	2	1	1	2	1	1	1	1	1	12
ROW 946	N/A	N/A	2	1	1	2	1	1	1	1	1	12
ROW 9484	N/A	N/A	2	1	1	2	1	1	1	1	1	12
ROW 9584	N/A	N/A	2	1	1	2	1	1	1	1	1	12
ROW 9593	N/A	N/A	2	1	1	2	1	1	1	1	1	12
ROW 9610	N/A	N/A	2	1	1	2	1	1	1	1	1	12
ROW 9618	N/A	N/A	2	1	1	2	1	1	1	1	1	12
ROW 9652	N/A	N/A	2	1	1	2	1	1	1	1	1	12
ROW 9683	N/A	N/A	2	1	1	2	1	1	1	1	1	12
ROW 9696	N/A	N/A	2	1	1	2	1	1	1	1	1	12
ROW 9700	N/A	N/A	2	1	1	2	1	1	1	1	1	12
ROW 9738	N/A	N/A	2	1	1	2	1	1	1	1	1	12
ROW 9740	N/A	N/A	2	1	1	2	1	1	1	1	1	12
ROW 9741	N/A	N/A	2	1	1	2	1	1	1	1	1	12
ROW 9753	N/A	N/A	2	1	1	2	1	1	1	1	1	12
ROW 9775	N/A	N/A	2	1	1	2	1	1	1	1	1	12
ROW 9783	N/A	N/A	2	1	1	2	1	1	1	1	1	12
ROW 9817	N/A	N/A	2	1	1	2	1	1	1	1	1	12
ROW 9826	N/A	N/A	2	1	1	2	1	1	1	1	1	12
ROW 9844	N/A	N/A	2	1	1	2	1	1	1	1	1	12
ROW 9852	N/A	N/A	2	1	1	2	1	1	1	1	1	12
ROW 9856	N/A	N/A	2	1	1	2	1	1	1	1	1	12
ROW 9861	N/A	N/A	2	1	1	2	1	1	1	1	1	12
ROW 9862	N/A	N/A	2	1	1	2	1	1	1	1	1	12
ROW 9867	N/A	N/A	2	1	1	2	1	1	1	1	1	12
ROW 9877	N/A	N/A	2	1	1	2	1	1	1	1	1	12
ROW 9903	N/A	N/A	2	1	1	2	1	1	1	1	1	12
ROW 9909	N/A	N/A	2	1	1	2	1	1	1	1	1	12
ROW 9915	N/A	N/A	2	1	1	2	1	1	1	1	1	12
ROW 9934	N/A	N/A	2	1	1	2	1	1	1	1	1	12
ROW 9943	N/A	N/A	2	1	1	2	1	1	1	1	1	12
ROW 9986	N/A	N/A	2	1	1	2	1	1	1	1	1	12
ROW 11605	N/A	N/A	2	1	0.5	2	1	1	1	1	1	12
ROW 1200	N/A	N/A	2	1	0.5	2	1	1	1	1	1	12
ROW 12567	N/A	N/A	2	1	0.5	2	1	1	1	1	1	12
ROW 13763	N/A	N/A	2	1	0.5	2	1	1	1	1	1	12
ROW 17986	N/A	N/A	2	1	0.5	2	1	1	1	1	1	12
ROW 19595	N/A	N/A	2	1	0.5	2	1	1	1	1	1	12
ROW 20692	N/A	N/A	1	2	0.5	2	1	1	1	1	1	12
ROW 20887	N/A	N/A	2	1	0.5	2	1	1	1	1	1	12
ROW 21499	N/A	N/A	2	1	0.5	2	1	1	1	1	1	12
ROW 3778	N/A	N/A	2	1	0.5	2	1	1	1	1	1	12
ROW 545	N/A	N/A	2	1	0.5	2	1	1	1	1	1	12
ROW 6270	N/A	N/A	2	1	0.5	2	1	1	1	1	1	12
ROW 7547	N/A	N/A	2	1	0.5	2	1	1	1	1	1	12
ROW 7622	N/A	N/A	2	1	0.5	2	1	1	1	1	1	12
ROW 8864	N/A	N/A	1	1	1.5	2	1	1	1	1	1	12
Parcel 166237	N/A	0	2	1	0.5	3	1	1	1	1	1	11.5
Parcel 168862	N/A	0	2	1	0.5	3	1	1	1	1	1	11.5
Parcel 171617	N/A	0	2	1	0.5	3	1	1	1	1	1	11.5
Parcel 181622	N/A	0	2	1	0.5	3	1	1	1	1	1	11.5
Parcel 198111	N/A	1	1	1	0.5	3	1	1	1	1	1	11.5
Parcel 212059	N/A	0	2	1	0.5	3	1	1	1	1	1	11.5
Parcel 238472	N/A	1	1	1	0.5	3	1	1	1	1	1	11.5
Parcel 247239	N/A	1	1	1	0.5	3	1	1	1	1	1	11.5
Parcel 283243	N/A	1	1	1	0.5	3	1	1	1	1	1	11.5
Parcel 298561	N/A	2	1	1	0.5	2	1	1	1	1	1	11.5
ROW 11927	N/A	N/A	2	1	0.5	2	1	1	1	1	1	11.5
ROW 11942	N/A	N/A	2	1	0.5	2	1	1	1	1	1	11.5
ROW 12993	N/A	N/A	2	1	0.5	2	1	1	1	1	1	11.5
ROW 15371	N/A	N/A	2	1	0.5	2	1	1	1	1	1	11.5
ROW 17413	N/A	N/A	2	1	0.5	2	1	1	1	1	1	11.5
ROW 19564	N/A	N/A	1	1	1.5	2	1	1	1	1	1	11.5
ROW 20302	N/A	N/A	2	1	0.5	2	1	1	1	1	1	11.5
ROW 356	N/A	N/A	2	1	0.5	2	1	1	1	1	1	11.5
ROW 5431	N/A	N/A	2	1	0.5	2	1	1	1	1	1	11.5
ROW 6819	N/A	N/A	2	1	0.5	2	1	1	1	1	1	11.5
ROW 7623	N/A	N/A	2	1	0.5	2	1	1	1	1	1	11.5
ROW 9928	N/A	N/A	2	1	0.5	2	1	1	1	1	1	11.5
ROW 10114	N/A	N/A	2	1	0	2	1	1	1	1	1	11.5
ROW 10597	N/A	N/A	2	1	0	2	1	1	1	1	1	11.5
ROW 18425	N/A	N/A	2	1	0	2	1	1	1	1	1	11.5
ROW 2166	N/A	N/A	2	1	0	2	1	1	1	1	1	11.5
Parcel 143877	N/A	0	2	1	1	2	1	1	1	1	1	11
Parcel 161663	N/A	0	2	1	1	2	1	1	1	1	1	11
Parcel 166383	N/A	2	1	1	0	2	1	1	1	1	1	11
Parcel 166808	N/A	0	2	1	1	2	1	1	1	1	1	11
Parcel 166928	N/A	0	2	1	1	2	1	1	1	1	1	11
Parcel 167205	N/A	0	2	1	1	2	1	1	1	1	1	11
Parcel 168548	N/A	1	2	1	0	2	1	1	1	1	1	11
Parcel 168768	N/A	0	2	1	1	2	1	1	1	1	1	11
Parcel 168938	N/A	0	1	2	1	2	1	1	1	1	1	11
Parcel 169194	N/A	0	1	2	1	2	1	1	1	1	1	11
Parcel 169470	N/A	0	1	2	1	2	1	1	1	1	1	11
Parcel 169724	N/A	0	1	2	1	2	1	1	1	1	1	11
Parcel 169984	N/A	0	1	2	1	2	1	1	1	1	1	11
Parcel 170001	N/A	0	2	1	1	2	1	1	1	1	1	11
Parcel 181928	N/A	0	2	1	1	2	1	1	1	1	1	11

db_index	Project Name	Stakeholder	Project Type	Jurisdiction	Planning Unit	Watershed	APN	Owner	Street Name
Parcel 182358	N/A	N/A	Parcel-Based Opportunity	Concord	Central	2.7 Pine Creek / Galindo Creek	13221103	CONCORD CITY OF	N/A
Parcel 182774	N/A	N/A	Regional Opportunity	Concord	Central	2.7 Pine Creek / Galindo Creek	13222104	CONCORD CITY OF	N/A
Parcel 183263	N/A	N/A	Regional Opportunity	Concord	Central	2.7 Pine Creek / Galindo Creek	13032005	CONCORD CITY OF	N/A
Parcel 196483	N/A	N/A	Parcel-Based Opportunity	Concord	Central	2.7 Pine Creek / Galindo Creek	126292010	CONCORD CITY OF	N/A
Parcel 202149	N/A	N/A	Parcel-Based Opportunity	Concord	Central	2.7 Pine Creek / Galindo Creek	126281035	CONCORD REDEVELOPMENT AGENCY	N/A
Parcel 202380	N/A	N/A	Parcel-Based Opportunity	Concord	Central	2.2 Concord	113232001	CONCORD CITY OF	N/A
Parcel 203170	N/A	N/A	Parcel-Based Opportunity	Concord	Central	2.7 Pine Creek / Galindo Creek	126045020	CONCORD CITY OF	N/A
Parcel 203539	N/A	N/A	Parcel-Based Opportunity	Concord	Central	2.2 Concord	115120006	CONCORD CITY OF	N/A
Parcel 203628	N/A	N/A	Parcel-Based Opportunity	Concord	Central	2.7 Pine Creek / Galindo Creek	126020101	CONTRA COSTA COUNTY	N/A
Parcel 203939	N/A	N/A	Parcel-Based Opportunity	Concord	Central	2.7 Pine Creek / Galindo Creek	126045012	CONCORD CITY OF	N/A
Parcel 204009	N/A	N/A	Parcel-Based Opportunity	Concord	Central	2.2 Concord	113288001	CONCORD CITY OF	N/A
Parcel 204041	N/A	N/A	Parcel-Based Opportunity	Concord	Central	2.2 Concord	113288011	SAN FRANCISCO BART DISTRICT	N/A
Parcel 204540	N/A	N/A	Parcel-Based Opportunity	Concord	Central	2.2 Concord	113271012	SAN FRANCISCO BART DISTRICT	N/A
Parcel 204690	N/A	N/A	Parcel-Based Opportunity	Concord	Central	2.2 Concord	113271020	SAN FRANCISCO BART DISTRICT	N/A
Parcel 205186	N/A	N/A	Parcel-Based Opportunity	Concord	Central	2.2 Concord	113271014	CONCORD CITY OF	N/A
Parcel 205395	N/A	N/A	Parcel-Based Opportunity	Concord	Central	2.2 Concord	126076013	CONTRA COSTA COUNTY	N/A
Parcel 205598	N/A	N/A	Parcel-Based Opportunity	Concord	Central	2.2 Concord	126051053	CONCORD REDEVELOPMENT AGENCY	N/A
Parcel 206639	N/A	N/A	Parcel-Based Opportunity	Concord	Central	2.2 Concord	112138003	CONCORD CITY OF	N/A
Parcel 206817	N/A	N/A	Parcel-Based Opportunity	Concord	Central	2.2 Concord	112138014	CONCORD CITY OF	N/A
Parcel 207262	N/A	N/A	Parcel-Based Opportunity	Concord	Central	2.2 Concord	126074019	CONCORD CITY OF	N/A
Parcel 207366	N/A	N/A	Parcel-Based Opportunity	Concord	Central	2.2 Concord	113011031	SAN FRANCISCO BART DISTRICT	N/A
Parcel 207503	N/A	N/A	Parcel-Based Opportunity	Concord	Central	2.2 Concord	126043018	CONCORD CITY OF	N/A
Parcel 208748	N/A	N/A	Parcel-Based Opportunity	Concord	Central	2.2 Concord	111221057	SAN FRANCISCO BART DISTRICT	N/A
Parcel 209324	N/A	N/A	Parcel-Based Opportunity	Concord	Central	2.2 Concord	111221054	SAN FRANCISCO BART DISTRICT	N/A
Parcel 209826	N/A	N/A	Parcel-Based Opportunity	Concord	Central	2.2 Concord	113041004	CALIFORNIA STATE OF	N/A
Parcel 210683	N/A	N/A	Parcel-Based Opportunity	Concord	Central	2.2 Concord	111240003	CONCORD CITY OF	N/A
Parcel 210715	N/A	N/A	Parcel-Based Opportunity	Concord	Central	2.2 Concord	111240002	CONCORD CITY OF	N/A
Parcel 231090	N/A	N/A	Parcel-Based Opportunity	Concord	Central	2.2 Concord	110550012	CONCORD CITY OF	N/A
Parcel 231872	N/A	N/A	Parcel-Based Opportunity	Concord	Central	2.2 Concord	110240001	EAST BAY MUNICIPAL UTILITY DIS	N/A
Parcel 238870	N/A	N/A	Parcel-Based Opportunity	Concord	Central	2.6 Mt. Diablo Creek	111010017	UNITED STATES OF AMERICA	N/A
Parcel 240801	N/A	N/A	Parcel-Based Opportunity	Concord	Central	2.2 Concord	111010021	SAN FRANCISCO BART DISTRICT	N/A
Parcel 242125	N/A	N/A	Parcel-Based Opportunity	Concord	Central	2.2 Concord	111010014	UNITED STATES OF AMERICA	N/A
Parcel 244619	N/A	N/A	Parcel-Based Opportunity	Concord	Central	2.2 Concord	159080036	CONTRA COSTA COUNTY	N/A
Parcel 245349	N/A	N/A	Parcel-Based Opportunity	Concord	Central	2.2 Concord	159080006	CALIFORNIA STATE OF	N/A
Parcel 245469	N/A	N/A	Parcel-Based Opportunity	Concord	Central	2.2 Concord	159080007	CALIFORNIA STATE OF	N/A
Parcel 245777	N/A	N/A	Regional Opportunity	Concord	Central	2.2 Concord	159080008	CALIFORNIA STATE OF	N/A
Parcel 248714	N/A	N/A	Parcel-Based Opportunity	Concord	Central	2.6 Mt. Diablo Creek	111010017	UNITED STATES OF AMERICA	N/A
Parcel 249772	N/A	N/A	Parcel-Based Opportunity	Concord	Central	2.6 Mt. Diablo Creek	159050057	CENTRAL CONTRA COSTA TRANSIT	N/A
Parcel 251412	N/A	N/A	Parcel-Based Opportunity	Concord	Central	2.6 Mt. Diablo Creek	159070026	CONTRA COSTA WATER DISTRICT	N/A
Parcel 252490	N/A	N/A	Regional Opportunity	Concord	Central	2.6 Mt. Diablo Creek	111010017	UNITED STATES OF AMERICA	N/A
Parcel 274165	N/A	N/A	Parcel-Based Opportunity	Concord	Central	2.7 Pine Creek / Galindo Creek	121070019	CONTRA COSTA WATER DISTRICT	N/A
Parcel 282562	N/A	N/A	Regional Opportunity	Concord	Central	2.7 Pine Creek / Galindo Creek	121232024	CONCORD CITY OF	N/A
Parcel 283116	N/A	N/A	Parcel-Based Opportunity	Concord	Central	2.7 Pine Creek / Galindo Creek	120291032	EAST BAY REGIONAL PARK DIST	N/A
Parcel 283223	N/A	N/A	Parcel-Based Opportunity	Concord	Central	2.7 Pine Creek / Galindo Creek	135120013	CALIFORNIA STATE OF	N/A
Parcel 283787	N/A	N/A	Parcel-Based Opportunity	Concord	Central	2.7 Pine Creek / Galindo Creek	120291031	EAST BAY REGIONAL PARK DIST	N/A
Parcel 284649	N/A	N/A	Parcel-Based Opportunity	Concord	Central	2.7 Pine Creek / Galindo Creek	120313022	EAST BAY REGIONAL PARK DIST	N/A
Parcel 284931	N/A	N/A	Parcel-Based Opportunity	Concord	Central	2.7 Pine Creek / Galindo Creek	120311012	EAST BAY REGIONAL PARK DIST	N/A
Parcel 288591	N/A	N/A	Parcel-Based Opportunity	Concord	Central	2.6 Mt. Diablo Creek	120330001	CONCORD CITY OF	N/A
Parcel 288985	N/A	N/A	Parcel-Based Opportunity	Concord	Central	2.6 Mt. Diablo Creek	120330009	CONCORD CITY OF	N/A
Parcel 290525	N/A	N/A	Parcel-Based Opportunity	Concord	Central	2.7 Pine Creek / Galindo Creek	133130054	CONCORD CITY OF	N/A
Parcel 290680	N/A	N/A	Parcel-Based Opportunity	Concord	Central	2.7 Pine Creek / Galindo Creek	133611036	CONCORD CITY OF	N/A
Parcel 291268	N/A	N/A	Regional Opportunity	Concord	Central	2.6 Mt. Diablo Creek	118201001	CLAYTON CITY OF	N/A
Parcel 294353	N/A	N/A	Regional Opportunity	Concord	Central	2.6 Mt. Diablo Creek	118140041	CALIFORNIA STATE OF	N/A
Parcel 296064	N/A	N/A	Parcel-Based Opportunity	Concord	Central	2.7 Pine Creek / Galindo Creek	133224001	CONCORD CITY OF	N/A
Parcel 301984	N/A	N/A	Parcel-Based Opportunity	Concord	Central	2.2 Concord	115512030	CCC FIRE PROTECTION DISTRICT	N/A
ROW 10030	N/A	N/A	ROW Opportunity	Concord	Central	2.6 Mt. Diablo Creek	N/A	N/A	KENNY BLVD GATE
ROW 10040	N/A	N/A	ROW Opportunity	Concord	Central	2.7 Pine Creek / Galindo Creek	N/A	N/A	KENSINGTON DR
ROW 10060	N/A	N/A	ROW Opportunity	Concord	Central	2.2 Concord	N/A	N/A	KENTUCKY DR
ROW 10071	N/A	N/A	ROW Opportunity	Concord	Central	2.7 Pine Creek / Galindo Creek	N/A	N/A	KERMAN DR
ROW 10140	N/A	N/A	ROW Opportunity	Concord	Central	2.7 Pine Creek / Galindo Creek	N/A	N/A	KIMBERLY PL
ROW 10165	N/A	N/A	ROW Opportunity	Concord	Central	2.7 Pine Creek / Galindo Creek	N/A	N/A	KINGS ROW
ROW 10195	N/A	N/A	ROW Opportunity	Concord	Central	2.6 Mt. Diablo Creek	N/A	N/A	KINNE BLVD
ROW 10284	N/A	N/A	ROW Opportunity	Concord	Central	2.7 Pine Creek / Galindo Creek	N/A	N/A	KOCH LN
ROW 10294	N/A	N/A	ROW Opportunity	Concord	Central	2.7 Pine Creek / Galindo Creek	N/A	N/A	KRONA CT
ROW 10317	N/A	N/A	ROW Opportunity	Concord	Central	2.6 Mt. Diablo Creek	N/A	N/A	LA CALLE
ROW 10346	N/A	N/A	ROW Opportunity	Concord	Central	2.6 Mt. Diablo Creek	N/A	N/A	LA CORTE BONITA
ROW 10553	N/A	N/A	ROW Opportunity	Concord	Central	2.7 Pine Creek / Galindo Creek	N/A	N/A	LAKEVIEW PL
ROW 10592	N/A	N/A	ROW Opportunity	Concord	Central	2.7 Pine Creek / Galindo Creek	N/A	N/A	LANCELOT DR
ROW 10617	N/A	N/A	ROW Opportunity	Concord	Central	2.7 Pine Creek / Galindo Creek	N/A	N/A	LANI KAI DR
ROW 10737	N/A	N/A	ROW Opportunity	Concord	Central	2.6 Mt. Diablo Creek	N/A	N/A	LAURA DR
ROW 10766	N/A	N/A	ROW Opportunity	Concord	Central	2.6 Mt. Diablo Creek	N/A	N/A	LAURELWOOD PL
ROW 10806	N/A	N/A	ROW Opportunity	Concord	Central	2.7 Pine Creek / Galindo Creek	N/A	N/A	LAWSON CT
ROW 10827	N/A	N/A	ROW Opportunity	Concord	Central	2.7 Pine Creek / Galindo Creek	N/A	N/A	LEANE LN
ROW 10896	N/A	N/A	ROW Opportunity	Concord	Central	2.7 Pine Creek / Galindo Creek	N/A	N/A	LEONARD DR
ROW 10914	N/A	N/A	ROW Opportunity	Concord	Central	2.2 Concord	N/A	N/A	LEUE CT
ROW 10915	N/A	N/A	ROW Opportunity	Concord	Central	2.7 Pine Creek / Galindo Creek	N/A	N/A	LEV LN
ROW 10926	N/A	N/A	ROW Opportunity	Concord	Central	2.6 Mt. Diablo Creek	N/A	N/A	LEWIS WAY
ROW 10969	N/A	N/A	ROW Opportunity	Concord	Central	2.2 Concord	N/A	N/A	LIGHTWOOD DR
ROW 11083	N/A	N/A	ROW Opportunity	Concord	Central	2.7 Pine Creek / Galindo Creek	N/A	N/A	LISA LEE LN
ROW 11088	N/A	N/A	ROW Opportunity	Concord	Central	2.7 Pine Creek / Galindo Creek	N/A	N/A	LISCOME WAY
ROW 11188	N/A	N/A	ROW Opportunity	Concord	Central	2.2 Concord	N/A	N/A	LOMA VISTA AVE
ROW 11347	N/A	N/A	ROW Opportunity	Concord	Central	2.7 Pine Creek / Galindo Creek	N/A	N/A	LOUISIANA DR
ROW 1144	N/A	N/A	ROW Opportunity	Concord	Central	2.7 Pine Creek / Galindo Creek	N/A	N/A	ARKELL CT
ROW 11449	N/A	N/A	ROW Opportunity	Concord	Central	2.7 Pine Creek / Galindo Creek	N/A	N/A	LYNCH CT
ROW 11457	N/A	N/A	ROW Opportunity	Concord	Central	2.7 Pine Creek / Galindo Creek	N/A	N/A	LYNN DR
ROW 11461	N/A	N/A	ROW Opportunity	Concord	Central	2.7 Pine Creek / Galindo Creek	N/A	N/A	LYNN DR
ROW 11464	N/A	N/A	ROW Opportunity	Concord	Central	2.7 Pine Creek / Galindo Creek	N/A	N/A	LYNN DR
ROW 11480	N/A	N/A	ROW Opportunity	Concord	Central	2.6 Mt. Diablo Creek	N/A	N/A	LYRIC LN
ROW 1151	N/A	N/A	ROW Opportunity	Concord	Central	2.7 Pine Creek / Galindo Creek	N/A	N/A	ARLEDA LN
ROW 11624	N/A	N/A	ROW Opportunity	Concord	Central	2.6 Mt. Diablo Creek	N/A	N/A	MAINE DR
ROW 11659	N/A	N/A	ROW Opportunity	Concord	Central	2.6 Mt. Diablo Creek	N/A	N/A	MALLARD DR
ROW 11775	N/A	N/A	ROW Opportunity	Concord	Central	2.7 Pine Creek / Galindo Creek	N/A	N/A	MARDON CT
ROW 11814	N/A	N/A	ROW Opportunity	Concord	Central	2.7 Pine Creek / Galindo Creek	N/A	N/A	MARIETTA CT
ROW 11887	N/A	N/A	ROW Opportunity	Concord	Central	2.6 Mt. Diablo Creek	N/A	N/A	MARK CT
ROW 1213	N/A	N/A	ROW Opportunity	Concord	Central	2.7 Pine Creek / Galindo Creek	N/A	N/A	ARROWOOD CIR
ROW 1215	N/A	N/A	ROW Opportunity	Concord	Central	2.7 Pine Creek / Galindo Creek	N/A	N/A	ARROWOOD CT
ROW 12235	N/A	N/A	ROW Opportunity	Concord	Central	2.6 Mt. Diablo Creek	N/A	N/A	MEDDOW WOOD PL
ROW 12394	N/A	N/A	ROW Opportunity	Concord	Central	2.7 Pine Creek / Galindo Creek	N/A	N/A	MERRIDAN DR
ROW 12444	N/A	N/A	ROW Opportunity	Concord	Central	2.7 Pine Creek / Galindo Creek	N/A	N/A	MICHAEL DR
ROW 12464	N/A	N/A	ROW Opportunity	Concord	Central	2.7 Pine Creek / Galindo Creek	N/A	N/A	MICHIGAN BLVD
ROW 1249	N/A	N/A	ROW Opportunity	Concord	Central	2.2 Concord	N/A	N/A	ASH DR
ROW 12513	N/A	N/A	ROW Opportunity	Concord	Central	2.7 Pine Creek / Galindo Creek	N/A	N/A	MILL POND CT
ROW 12565	N/A	N/A	ROW Opportunity	Concord	Central	2.7 Pine Creek / Galindo Creek	N/A	N/A	MINERT RD
ROW 12594	N/A	N/A	ROW Opportunity	Concord	Central	2.7 Pine Creek / Galindo Creek	N/A	N/A	MIRA VISTA TER
ROW 12595	N/A	N/A	ROW Opportunity	Concord	Central	2.7 Pine Creek / Galindo Creek	N/A	N/A	MIRA VISTA TER
ROW 12846	N/A	N/A	ROW Opportunity	Concord	Central	2.2 Concord	N/A	N/A	MONTREAL CIR
ROW 12944	N/A	N/A	ROW Opportunity	Concord	Central	2.7 Pine Creek / Galindo Creek	N/A	N/A	MORRELL CT
ROW 1312	N/A	N/A	ROW Opportunity	Concord	Central	2.6 Mt. Diablo Creek	N/A	N/A	ATCHINSON STAGE RD
ROW 1324	N/A	N/A	ROW Opportunity	Concord	Central	2.2 Concord	N/A	N/A	ATHEE CT
ROW 13244	N/A	N/A	ROW Opportunity	Concord	Central	2.2 Concord	N/A	N/A	N RANCHFORD CT
ROW 13273	N/A	N/A	ROW Opportunity	Concord	Central	2.7 Pine Creek / Galindo Creek	N/A	N/A	N STRIPED MAPLE CT
ROW 13274	N/A	N/A	ROW Opportunity	Concord	Central	2.7 Pine Creek / Galindo Creek	N/A	N/A	N SUGAR MAPLE CT
ROW 13276	N/A	N/A	ROW Opportunity	Concord	Central	2.7 Pine Creek / Galindo Creek	N/A	N/A	N SWEETBRIAR CT
ROW 13301	N/A	N/A	ROW Opportunity	Concord	Central	2.7 Pine Creek / Galindo Creek	N/A	N/A	N WILLOW GLEN CT
ROW 13303	N/A	N/A	ROW Opportunity	Concord	Central	2.7 Pine Creek / Galindo Creek	N/A	N/A	N WINTERBERRY CT
ROW 13345	N/A	N/A	ROW Opportunity	Concord	Central	2.6 Mt. Diablo Creek	N/A	N/A	NATHALEE DR
ROW 13432	N/A	N/A	ROW Opportunity	Concord	Central	2.7 Pine Creek / Galindo Creek	N/A	N/A	NEW YORK DR

db_index	Project Name	Size	Slope	Infiltration	Yield Class	Removes Pollutant Loads	Augments Water Supply	Provides Flood Control	Reestablishes Natural Drainage	Develops Open Space	Community	Total Score
Parcel 182358	N/A	0	2	1	1	2	1	1	1	1	1	11
Parcel 182774	N/A	1	0	1	1	3	1	1	1	1	1	11
Parcel 183263	N/A	0	1	1	1	3	1	1	1	1	1	11
Parcel 196483	N/A	0	2	1	1	2	1	1	1	1	1	11
Parcel 202149	N/A	0	2	1	1	2	1	1	1	1	1	11
Parcel 202380	N/A	0	2	1	1	2	1	1	1	1	1	11
Parcel 203170	N/A	0	2	1	1	2	1	1	1	1	1	11
Parcel 203539	N/A	0	2	1	1	2	1	1	1	1	1	11
Parcel 203628	N/A	0	2	1	1	2	1	1	1	1	1	11
Parcel 203939	N/A	0	2	1	1	2	1	1	1	1	1	11
Parcel 204009	N/A	0	2	1	1	2	1	1	1	1	1	11
Parcel 204041	N/A	0	2	1	1	2	1	1	1	1	1	11
Parcel 204540	N/A	0	2	1	1	2	1	1	1	1	1	11
Parcel 204690	N/A	0	2	1	1	2	1	1	1	1	1	11
Parcel 205186	N/A	0	2	1	1	2	1	1	1	1	1	11
Parcel 205395	N/A	0	2	1	1	2	1	1	1	1	1	11
Parcel 205598	N/A	0	2	1	1	2	1	1	1	1	1	11
Parcel 206639	N/A	0	2	1	1	2	1	1	1	1	1	11
Parcel 206817	N/A	0	2	1	1	2	1	1	1	1	1	11
Parcel 207262	N/A	0	2	1	1	2	1	1	1	1	1	11
Parcel 207366	N/A	0	2	1	1	2	1	1	1	1	1	11
Parcel 207503	N/A	0	2	1	1	2	1	1	1	1	1	11
Parcel 208748	N/A	0	2	1	1	2	1	1	1	1	1	11
Parcel 209324	N/A	0	2	1	1	2	1	1	1	1	1	11
Parcel 209826	N/A	0	2	1	1	2	1	1	1	1	1	11
Parcel 210683	N/A	0	2	1	1	2	1	1	1	1	1	11
Parcel 210715	N/A	0	2	1	1	2	1	1	1	1	1	11
Parcel 231090	N/A	1	1	1	1	2	1	1	1	1	1	11
Parcel 231872	N/A	2	1	1	0	2	1	1	1	1	1	11
Parcel 238870	N/A	2	1	1	0	2	1	1	1	1	1	11
Parcel 240801	N/A	2	1	1	0	2	1	1	1	1	1	11
Parcel 242125	N/A	2	1	1	0	2	1	1	1	1	1	11
Parcel 244619	N/A	1	1	1	1	2	1	1	1	1	1	11
Parcel 245349	N/A	0	2	1	1	2	1	1	1	1	1	11
Parcel 245469	N/A	0	2	1	1	2	1	1	1	1	1	11
Parcel 245777	N/A	0	1	1	1	3	1	1	1	1	1	11
Parcel 248714	N/A	2	1	1	0	2	1	1	1	1	1	11
Parcel 249772	N/A	2	1	1	0	2	1	1	1	1	1	11
Parcel 251412	N/A	1	1	1	1	2	1	1	1	1	1	11
Parcel 252490	N/A	1	1	1	0	3	1	1	1	1	1	11
Parcel 274165	N/A	2	1	1	0	2	1	1	1	1	1	11
Parcel 282562	N/A	1	1	1	0	3	1	1	1	1	1	11
Parcel 283116	N/A	0	2	1	1	2	1	1	1	1	1	11
Parcel 283223	N/A	2	1	1	0	2	1	1	1	1	1	11
Parcel 283787	N/A	0	2	1	1	2	1	1	1	1	1	11
Parcel 284649	N/A	0	2	1	1	2	1	1	1	1	1	11
Parcel 284931	N/A	0	2	1	1	2	1	1	1	1	1	11
Parcel 288591	N/A	0	2	1	1	2	1	1	1	1	1	11
Parcel 288985	N/A	0	2	1	1	2	1	1	1	1	1	11
Parcel 290525	N/A	0	1	2	1	2	1	1	1	1	1	11
Parcel 290680	N/A	0	2	1	1	2	1	1	1	1	1	11
Parcel 291268	N/A	1	0	1	1	3	1	1	1	1	1	11
Parcel 294353	N/A	0	1	1	1	3	1	1	1	1	1	11
Parcel 296064	N/A	0	2	1	1	2	1	1	1	1	1	11
Parcel 301984	N/A	0	2	1	1	2	1	1	1	1	1	11
ROW 10030	N/A	N/A	2	1	0	2	1	1	1	1	1	11
ROW 10040	N/A	N/A	1	1	1	2	1	1	1	1	1	11
ROW 10060	N/A	N/A	1	1	1	2	1	1	1	1	1	11
ROW 10071	N/A	N/A	1	1	1	2	1	1	1	1	1	11
ROW 10140	N/A	N/A	1	1	1	2	1	1	1	1	1	11
ROW 10165	N/A	N/A	1	1	1	2	1	1	1	1	1	11
ROW 10195	N/A	N/A	2	1	0	2	1	1	1	1	1	11
ROW 10284	N/A	N/A	1	1	1	2	1	1	1	1	1	11
ROW 10294	N/A	N/A	1	1	1	2	1	1	1	1	1	11
ROW 10317	N/A	N/A	1	1	1	2	1	1	1	1	1	11
ROW 10346	N/A	N/A	1	1	1	2	1	1	1	1	1	11
ROW 10553	N/A	N/A	1	1	1	2	1	1	1	1	1	11
ROW 10592	N/A	N/A	1	1	1	2	1	1	1	1	1	11
ROW 10617	N/A	N/A	1	1	1	2	1	1	1	1	1	11
ROW 10737	N/A	N/A	1	2	0	2	1	1	1	1	1	11
ROW 10766	N/A	N/A	1	1	1	2	1	1	1	1	1	11
ROW 10806	N/A	N/A	1	1	1	2	1	1	1	1	1	11
ROW 10827	N/A	N/A	1	1	1	2	1	1	1	1	1	11
ROW 10896	N/A	N/A	1	1	1	2	1	1	1	1	1	11
ROW 10914	N/A	N/A	1	1	1	2	1	1	1	1	1	11
ROW 10915	N/A	N/A	1	1	1	2	1	1	1	1	1	11
ROW 10926	N/A	N/A	1	1	1	2	1	1	1	1	1	11
ROW 10969	N/A	N/A	1	1	1	2	1	1	1	1	1	11
ROW 11083	N/A	N/A	1	1	1	2	1	1	1	1	1	11
ROW 11088	N/A	N/A	1	1	1	2	1	1	1	1	1	11
ROW 11188	N/A	N/A	1	1	1	2	1	1	1	1	1	11
ROW 11347	N/A	N/A	1	1	1	2	1	1	1	1	1	11
ROW 1144	N/A	N/A	2	1	0	2	1	1	1	1	1	11
ROW 11449	N/A	N/A	1	1	1	2	1	1	1	1	1	11
ROW 11457	N/A	N/A	0	2	1	2	1	1	1	1	1	11
ROW 11461	N/A	N/A	0	2	1	2	1	1	1	1	1	11
ROW 11464	N/A	N/A	0	2	1	2	1	1	1	1	1	11
ROW 11480	N/A	N/A	1	1	1	2	1	1	1	1	1	11
ROW 1151	N/A	N/A	1	1	1	2	1	1	1	1	1	11
ROW 11624	N/A	N/A	1	1	1	2	1	1	1	1	1	11
ROW 11659	N/A	N/A	2	1	0	2	1	1	1	1	1	11
ROW 11775	N/A	N/A	1	1	1	2	1	1	1	1	1	11
ROW 11814	N/A	N/A	0	2	1	2	1	1	1	1	1	11
ROW 11887	N/A	N/A	2	1	0	2	1	1	1	1	1	11
ROW 1213	N/A	N/A	1	1	1	2	1	1	1	1	1	11
ROW 1215	N/A	N/A	1	1	1	2	1	1	1	1	1	11
ROW 12235	N/A	N/A	1	1	1	2	1	1	1	1	1	11
ROW 12394	N/A	N/A	1	1	1	2	1	1	1	1	1	11
ROW 12444	N/A	N/A	1	1	1	2	1	1	1	1	1	11
ROW 12464	N/A	N/A	1	1	1	2	1	1	1	1	1	11
ROW 1249	N/A	N/A	1	1	1	2	1	1	1	1	1	11
ROW 12513	N/A	N/A	1	1	1	2	1	1	1	1	1	11
ROW 12565	N/A	N/A	2	1	0	2	1	1	1	1	1	11
ROW 12594	N/A	N/A	1	1	1	2	1	1	1	1	1	11
ROW 12595	N/A	N/A	1	1	1	2	1	1	1	1	1	11
ROW 12846	N/A	N/A	1	1	1	2	1	1	1	1	1	11
ROW 12944	N/A	N/A	1	1	1	2	1	1	1	1	1	11
ROW 1312	N/A	N/A	1	1	1	2	1	1	1	1	1	11
ROW 1324	N/A	N/A	1	1	1	2	1	1	1	1	1	11
ROW 13244	N/A	N/A	1	1	1	2	1	1	1	1	1	11
ROW 13273	N/A	N/A	2	1	0	2	1	1	1	1	1	11
ROW 13274	N/A	N/A	2	1	0	2	1	1	1	1	1	11
ROW 13276	N/A	N/A	2	1	0	2	1	1	1	1	1	11
ROW 13301	N/A	N/A	2	1	0	2	1	1	1	1	1	11
ROW 13303	N/A	N/A	2	1	0	2	1	1	1	1	1	11
ROW 13345	N/A	N/A	1	1	1	2	1	1	1	1	1	11
ROW 13432	N/A	N/A	1	1	1	2	1	1	1	1	1	11

db_index	Project Name	Stakeholder	Project Type	Jurisdiction	Planning Unit	Watershed	APN	Owner	Street Name
ROW 13782	N/A	N/A	ROW Opportunity	Concord	Central	2.7 Pine Creek / Galindo Creek	N/A	N/A	OAKBROOK CT
ROW 13807	N/A	N/A	ROW Opportunity	Concord	Central	2.7 Pine Creek / Galindo Creek	N/A	N/A	OAKLEAF CT
ROW 13821	N/A	N/A	ROW Opportunity	Concord	Central	2.6 Mt. Diablo Creek	N/A	N/A	OAKRIDGE CT
ROW 13908	N/A	N/A	ROW Opportunity	Concord	Central	2.6 Mt. Diablo Creek	N/A	N/A	OHIO CT
ROW 13978	N/A	N/A	ROW Opportunity	Concord	Central	2.6 Mt. Diablo Creek	N/A	N/A	OLIVE DR
ROW 14169	N/A	N/A	ROW Opportunity	Concord	Central	2.2 Concord	N/A	N/A	OVERHILL RD
ROW 14296	N/A	N/A	ROW Opportunity	Concord	Central	2.7 Pine Creek / Galindo Creek	N/A	N/A	PALM LN
ROW 14332	N/A	N/A	ROW Opportunity	Concord	Central	2.6 Mt. Diablo Creek	N/A	N/A	PALOMINO PL
ROW 1436	N/A	N/A	ROW Opportunity	Concord	Central	2.2 Concord	N/A	N/A	AVON AVE
ROW 14385	N/A	N/A	ROW Opportunity	Concord	Central	2.6 Mt. Diablo Creek	N/A	N/A	PARDI LN
ROW 14634	N/A	N/A	ROW Opportunity	Concord	Central	2.7 Pine Creek / Galindo Creek	N/A	N/A	PEBBLE GLEN DR
ROW 14666	N/A	N/A	ROW Opportunity	Concord	Central	2.7 Pine Creek / Galindo Creek	N/A	N/A	PEMBROKE DR
ROW 14696	N/A	N/A	ROW Opportunity	Concord	Central	2.6 Mt. Diablo Creek	N/A	N/A	PEPPERIDGE PL
ROW 14697	N/A	N/A	ROW Opportunity	Concord	Central	2.6 Mt. Diablo Creek	N/A	N/A	PEPPERIDGE WAY
ROW 1470	N/A	N/A	ROW Opportunity	Concord	Central	2.7 Pine Creek / Galindo Creek	N/A	N/A	B ST
ROW 14732	N/A	N/A	ROW Opportunity	Concord	Central	2.7 Pine Creek / Galindo Creek	N/A	N/A	PERTH CT
ROW 14842	N/A	N/A	ROW Opportunity	Concord	Central	2.7 Pine Creek / Galindo Creek	N/A	N/A	PINE HOLLOW RD
ROW 14850	N/A	N/A	ROW Opportunity	Concord	Central	2.6 Mt. Diablo Creek	N/A	N/A	PINE SHADOW LN
ROW 14852	N/A	N/A	ROW Opportunity	Concord	Central	2.6 Mt. Diablo Creek	N/A	N/A	PINE SHADOW LN
ROW 14853	N/A	N/A	ROW Opportunity	Concord	Central	2.6 Mt. Diablo Creek	N/A	N/A	PINE SHADOW LN
ROW 14949	N/A	N/A	ROW Opportunity	Concord	Central	2.7 Pine Creek / Galindo Creek	N/A	N/A	PITCH PINE CT
ROW 15046	N/A	N/A	ROW Opportunity	Concord	Central	2.7 Pine Creek / Galindo Creek	N/A	N/A	PLUMLEIGH LN
ROW 15056	N/A	N/A	ROW Opportunity	Concord	Central	2.7 Pine Creek / Galindo Creek	N/A	N/A	PLZ ENCINA
ROW 15057	N/A	N/A	ROW Opportunity	Concord	Central	2.7 Pine Creek / Galindo Creek	N/A	N/A	PLZ ERMITA
ROW 15059	N/A	N/A	ROW Opportunity	Concord	Central	2.7 Pine Creek / Galindo Creek	N/A	N/A	PLZ NOGAL
ROW 15420	N/A	N/A	ROW Opportunity	Concord	Central	2.2 Concord	N/A	N/A	QUEBEC ST
ROW 15560	N/A	N/A	ROW Opportunity	Concord	Central	2.2 Concord	N/A	N/A	RANCHITO DR
ROW 15691	N/A	N/A	ROW Opportunity	Concord	Central	2.7 Pine Creek / Galindo Creek	N/A	N/A	REDCLOUD CT
ROW 15700	N/A	N/A	ROW Opportunity	Concord	Central	2.6 Mt. Diablo Creek	N/A	N/A	REDLANDS PL
ROW 15701	N/A	N/A	ROW Opportunity	Concord	Central	2.6 Mt. Diablo Creek	N/A	N/A	REDLANDS WAY
ROW 1581	N/A	N/A	ROW Opportunity	Concord	Central	2.3 Grayson Creek / Murderers Creek	N/A	N/A	BANCROFT RD
ROW 1587	N/A	N/A	ROW Opportunity	Concord	Central	2.6 Mt. Diablo Creek	N/A	N/A	BANFF CT
ROW 15907	N/A	N/A	ROW Opportunity	Concord	Central	2.7 Pine Creek / Galindo Creek	N/A	N/A	RIDGE PARK DR
ROW 15910	N/A	N/A	ROW Opportunity	Concord	Central	2.7 Pine Creek / Galindo Creek	N/A	N/A	RIDGE PARK LN
ROW 15998	N/A	N/A	ROW Opportunity	Concord	Central	2.7 Pine Creek / Galindo Creek	N/A	N/A	RISING DAWN LN
ROW 16030	N/A	N/A	ROW Opportunity	Concord	Central	2.6 Mt. Diablo Creek	N/A	N/A	RIVERVIEW PL
ROW 16045	N/A	N/A	ROW Opportunity	Concord	Central	2.6 Mt. Diablo Creek	N/A	N/A	ROANWOOD WAY
ROW 16239	N/A	N/A	ROW Opportunity	Concord	Central	2.7 Pine Creek / Galindo Creek	N/A	N/A	ROSE MARIE LN
ROW 16248	N/A	N/A	ROW Opportunity	Concord	Central	2.7 Pine Creek / Galindo Creek	N/A	N/A	ROSEBROOK CT
ROW 16624	N/A	N/A	ROW Opportunity	Concord	Central	2.2 Concord	N/A	N/A	S RANCHFORD CT
ROW 16630	N/A	N/A	ROW Opportunity	Concord	Central	2.7 Pine Creek / Galindo Creek	N/A	N/A	S ROSAL AVE
ROW 16700	N/A	N/A	ROW Opportunity	Concord	Central	2.6 Mt. Diablo Creek	N/A	N/A	SADDLEWOOD CT
ROW 16858	N/A	N/A	ROW Opportunity	Concord	Central	2.2 Concord	N/A	N/A	SAN LISA CT
ROW 16880	N/A	N/A	ROW Opportunity	Concord	Central	2.2 Concord	N/A	N/A	SAN MICHELE DR
ROW 16881	N/A	N/A	ROW Opportunity	Concord	Central	2.2 Concord	N/A	N/A	SAN MICHELE DR
ROW 16900	N/A	N/A	ROW Opportunity	Concord	Central	2.7 Pine Creek / Galindo Creek	N/A	N/A	SAN MIGUEL RD
ROW 17045	N/A	N/A	ROW Opportunity	Concord	Central	2.2 Concord	N/A	N/A	SANFORD ST
ROW 1709	N/A	N/A	ROW Opportunity	Concord	Central	2.6 Mt. Diablo Creek	N/A	N/A	SASSWOOD PL
ROW 17373	N/A	N/A	ROW Opportunity	Concord	Central	2.7 Pine Creek / Galindo Creek	N/A	N/A	SEMINOLE CIR
ROW 17383	N/A	N/A	ROW Opportunity	Concord	Central	2.6 Mt. Diablo Creek	N/A	N/A	SEFULVEDA CT
ROW 17779	N/A	N/A	ROW Opportunity	Concord	Central	2.2 Concord	N/A	N/A	SINO AVE
ROW 1778	N/A	N/A	ROW Opportunity	Concord	Central	2.6 Mt. Diablo Creek	N/A	N/A	BAYVIEW CT
ROW 18042	N/A	N/A	ROW Opportunity	Concord	Central	2.2 Concord	N/A	N/A	SOLANO CT
ROW 18186	N/A	N/A	ROW Opportunity	Concord	Central	2.7 Pine Creek / Galindo Creek	N/A	N/A	SPOONWOOD CT
ROW 18212	N/A	N/A	ROW Opportunity	Concord	Central	2.7 Pine Creek / Galindo Creek	N/A	N/A	SPRING VALLEY WAY
ROW 18287	N/A	N/A	ROW Opportunity	Concord	Central	2.7 Pine Creek / Galindo Creek	N/A	N/A	ST CHARLES PL
ROW 18304	N/A	N/A	ROW Opportunity	Concord	Central	2.7 Pine Creek / Galindo Creek	N/A	N/A	ST FRANCIS DR
ROW 18308	N/A	N/A	ROW Opportunity	Concord	Central	2.6 Mt. Diablo Creek	N/A	N/A	ST GEORGE DR
ROW 18570	N/A	N/A	ROW Opportunity	Concord	Central	2.7 Pine Creek / Galindo Creek	N/A	N/A	STONECREST LN
ROW 18682	N/A	N/A	ROW Opportunity	Concord	Central	2.7 Pine Creek / Galindo Creek	N/A	N/A	SUGARLAND CIR
ROW 18884	N/A	N/A	ROW Opportunity	Concord	Central	2.2 Concord	N/A	N/A	SUNVIEW TER
ROW 19076	N/A	N/A	ROW Opportunity	Concord	Central	2.6 Mt. Diablo Creek	N/A	N/A	TAMARACK WAY
ROW 19258	N/A	N/A	ROW Opportunity	Concord	Central	2.7 Pine Creek / Galindo Creek	N/A	N/A	TERRACE DR
ROW 19271	N/A	N/A	ROW Opportunity	Concord	Central	2.7 Pine Creek / Galindo Creek	N/A	N/A	TERRAPIN CT
ROW 19404	N/A	N/A	ROW Opportunity	Concord	Central	2.7 Pine Creek / Galindo Creek	N/A	N/A	TILLEY CIR
ROW 19429	N/A	N/A	ROW Opportunity	Concord	Central	2.7 Pine Creek / Galindo Creek	N/A	N/A	TIOGA RD
ROW 19491	N/A	N/A	ROW Opportunity	Concord	Central	2.7 Pine Creek / Galindo Creek	N/A	N/A	TORINO CT
ROW 19571	N/A	N/A	ROW Opportunity	Concord	Central	2.3 Grayson Creek / Murderers Creek	N/A	N/A	TRAUD CT
ROW 19586	N/A	N/A	ROW Opportunity	Concord	Central	2.7 Pine Creek / Galindo Creek	N/A	N/A	TREAT BLVD
ROW 19742	N/A	N/A	ROW Opportunity	Concord	Central	2.7 Pine Creek / Galindo Creek	N/A	N/A	TURTLE CREEK RD
ROW 19743	N/A	N/A	ROW Opportunity	Concord	Central	2.7 Pine Creek / Galindo Creek	N/A	N/A	TURTLE ROCK LN
ROW 19779	N/A	N/A	ROW Opportunity	Concord	Central	2.7 Pine Creek / Galindo Creek	N/A	N/A	TYNDALL CT
ROW 19961	N/A	N/A	ROW Opportunity	Concord	Central	2.2 Concord	N/A	N/A	VANCOUVER WAY
ROW 20029	N/A	N/A	ROW Opportunity	Concord	Central	2.6 Mt. Diablo Creek	N/A	N/A	VERMONT AVE
ROW 20091	N/A	N/A	ROW Opportunity	Concord	Central	2.7 Pine Creek / Galindo Creek	N/A	N/A	VIA DOBLE
ROW 20272	N/A	N/A	ROW Opportunity	Concord	Central	2.7 Pine Creek / Galindo Creek	N/A	N/A	VIOLA PL
ROW 20752	N/A	N/A	ROW Opportunity	Concord	Central	2.7 Pine Creek / Galindo Creek	N/A	N/A	WELCOME AVE
ROW 20923	N/A	N/A	ROW Opportunity	Concord	Central	2.7 Pine Creek / Galindo Creek	N/A	N/A	WHITE OAK DR
ROW 21007	N/A	N/A	ROW Opportunity	Concord	Central	2.7 Pine Creek / Galindo Creek	N/A	N/A	WILD OAK CT
ROW 2109	N/A	N/A	ROW Opportunity	Concord	Central	2.2 Concord	N/A	N/A	BIRCH AVE
ROW 21101	N/A	N/A	ROW Opportunity	Concord	Central	2.7 Pine Creek / Galindo Creek	N/A	N/A	WILLOW CREEK CT
ROW 21106	N/A	N/A	ROW Opportunity	Concord	Central	2.7 Pine Creek / Galindo Creek	N/A	N/A	WILLOW GLEN CT
ROW 21186	N/A	N/A	ROW Opportunity	Concord	Central	2.7 Pine Creek / Galindo Creek	N/A	N/A	WINDERMERE WAY
ROW 21332	N/A	N/A	ROW Opportunity	Concord	Central	2.7 Pine Creek / Galindo Creek	N/A	N/A	WOODCHUCK LN
ROW 21545	N/A	N/A	ROW Opportunity	Concord	Central	2.2 Concord	N/A	N/A	YUKON ST
ROW 21591	N/A	N/A	ROW Opportunity	Concord	Central	2.7 Pine Creek / Galindo Creek	N/A	N/A	N CANAL SVC RD
ROW 2263	N/A	N/A	ROW Opportunity	Concord	Central	2.7 Pine Creek / Galindo Creek	N/A	N/A	BLENHHEIM WAY
ROW 2469	N/A	N/A	ROW Opportunity	Concord	Central	2.7 Pine Creek / Galindo Creek	N/A	N/A	BOUWINA CT
ROW 2733	N/A	N/A	ROW Opportunity	Concord	Central	2.2 Concord	N/A	N/A	BROOK ST
ROW 2816	N/A	N/A	ROW Opportunity	Concord	Central	2.7 Pine Creek / Galindo Creek	N/A	N/A	BROWNELL CT
ROW 2821	N/A	N/A	ROW Opportunity	Concord	Central	2.6 Mt. Diablo Creek	N/A	N/A	BROWNWOOD CT
ROW 2830	N/A	N/A	ROW Opportunity	Concord	Central	2.2 Concord	N/A	N/A	BRUNSWICK ST
ROW 2940	N/A	N/A	ROW Opportunity	Concord	Central	2.7 Pine Creek / Galindo Creek	N/A	N/A	BURNING TREE WAY
ROW 3017	N/A	N/A	ROW Opportunity	Concord	Central	2.7 Pine Creek / Galindo Creek	N/A	N/A	C ST
ROW 3080	N/A	N/A	ROW Opportunity	Concord	Central	2.2 Concord	N/A	N/A	CALGARY LN
ROW 3093	N/A	N/A	ROW Opportunity	Concord	Central	2.2 Concord	N/A	N/A	CALIFORNIA ST
ROW 3166	N/A	N/A	ROW Opportunity	Concord	Central	2.7 Pine Creek / Galindo Creek	N/A	N/A	CAM SOLANO
ROW 3282	N/A	N/A	ROW Opportunity	Concord	Central	2.7 Pine Creek / Galindo Creek	N/A	N/A	CAMSTOCK CT
ROW 3320	N/A	N/A	ROW Opportunity	Concord	Central	2.7 Pine Creek / Galindo Creek	N/A	N/A	CANDYWOOD CT
ROW 3335	N/A	N/A	ROW Opportunity	Concord	Central	2.7 Pine Creek / Galindo Creek	N/A	N/A	CANOE BIRCH CT
ROW 3529	N/A	N/A	ROW Opportunity	Concord	Central	2.2 Concord	N/A	N/A	CARMEL DR
ROW 3596	N/A	N/A	ROW Opportunity	Concord	Central	2.7 Pine Creek / Galindo Creek	N/A	N/A	CARRIAGE DR
ROW 388	N/A	N/A	ROW Opportunity	Concord	Central	2.2 Concord	N/A	N/A	ACACIA DR
ROW 4051	N/A	N/A	ROW Opportunity	Concord	Central	2.7 Pine Creek / Galindo Creek	N/A	N/A	CHATEAU CT
ROW 4082	N/A	N/A	ROW Opportunity	Concord	Central	2.7 Pine Creek / Galindo Creek	N/A	N/A	CHELSEA WAY
ROW 4346	N/A	N/A	ROW Opportunity	Concord	Central	2.7 Pine Creek / Galindo Creek	N/A	N/A	CLAYTON RD
ROW 4360	N/A	N/A	ROW Opportunity	Concord	Central	2.7 Pine Creek / Galindo Creek	N/A	N/A	CLEAR SPRINGS CT
ROW 4585	N/A	N/A	ROW Opportunity	Concord	Central	2.6 Mt. Diablo Creek	N/A	N/A	COMMERCIAL CIR
ROW 459	N/A	N/A	ROW Opportunity	Concord	Central	2.2 Concord	N/A	N/A	ADOBE DR
ROW 4602	N/A	N/A	ROW Opportunity	Concord	Central	2.6 Mt. Diablo Creek	N/A	N/A	CONCERTO CIR
ROW 465	N/A	N/A	ROW Opportunity	Concord	Central	2.2 Concord	N/A	N/A	ADOBE DR
ROW 4662	N/A	N/A	ROW Opportunity	Concord	Central	2.2 Concord	N/A	N/A	CONSUELO RD
ROW 4695	N/A	N/A	ROW Opportunity	Concord	Central	2.7 Pine Creek / Galindo Creek	N/A	N/A	COOLEY DR
ROW 4747	N/A	N/A	ROW Opportunity	Concord	Central	2.7 Pine Creek / Galindo Creek	N/A	N/A	CORKWOOD CT
ROW 483	N/A	N/A	ROW Opportunity	Concord	Central	2.6 Mt. Diablo Creek	N/A	N/A	AGOSTINO CT
ROW 494	N/A	N/A	ROW Opportunity	Concord	Central	2.6 Mt. Diablo Creek	N/A	N/A	ALABAMA DR
ROW 4966	N/A	N/A	ROW Opportunity	Concord	Central	2.7 Pine Creek / Galindo Creek	N/A	N/A	COWELL RD

db_index	Project Name	Size	Slope	Infiltration	Yield Class	Removes Pollutant Loads	Augments Water Supply	Provides Flood Control	Reestablishes Natural Drainage	Develops Open Space	Community	Total Score
ROW 13782	N/A	N/A	1	1	1	2	1	1	1	1	1	11
ROW 13807	N/A	N/A	0	1	1	2	1	1	1	1	1	11
ROW 13821	N/A	N/A	1	1	1	2	1	1	1	1	1	11
ROW 13908	N/A	N/A	1	1	1	2	1	1	1	1	1	11
ROW 13978	N/A	N/A	1	1	1	2	1	1	1	1	1	11
ROW 14169	N/A	N/A	1	1	1	2	1	1	1	1	1	11
ROW 14296	N/A	N/A	1	1	1	2	1	1	1	1	1	11
ROW 14332	N/A	N/A	1	1	1	2	1	1	1	1	1	11
ROW 1436	N/A	N/A	1	1	1	2	1	1	1	1	1	11
ROW 14385	N/A	N/A	1	1	1	2	1	1	1	1	1	11
ROW 14634	N/A	N/A	0	2	1	2	1	1	1	1	1	11
ROW 14666	N/A	N/A	1	1	1	2	1	1	1	1	1	11
ROW 14696	N/A	N/A	1	1	1	2	1	1	1	1	1	11
ROW 14697	N/A	N/A	1	1	1	2	1	1	1	1	1	11
ROW 1470	N/A	N/A	1	1	1	2	1	1	1	1	1	11
ROW 14732	N/A	N/A	1	1	1	2	1	1	1	1	1	11
ROW 14842	N/A	N/A	1	1	1	2	1	1	1	1	1	11
ROW 14850	N/A	N/A	1	1	1	2	1	1	1	1	1	11
ROW 14852	N/A	N/A	1	1	1	2	1	1	1	1	1	11
ROW 14853	N/A	N/A	1	1	1	2	1	1	1	1	1	11
ROW 14949	N/A	N/A	1	1	1	2	1	1	1	1	1	11
ROW 15046	N/A	N/A	1	1	1	2	1	1	1	1	1	11
ROW 15056	N/A	N/A	1	1	1	2	1	1	1	1	1	11
ROW 15057	N/A	N/A	1	1	1	2	1	1	1	1	1	11
ROW 15059	N/A	N/A	1	1	1	2	1	1	1	1	1	11
ROW 15420	N/A	N/A	1	1	1	2	1	1	1	1	1	11
ROW 15560	N/A	N/A	1	1	1	2	1	1	1	1	1	11
ROW 15691	N/A	N/A	1	2	0	2	1	1	1	1	1	11
ROW 15700	N/A	N/A	1	1	1	2	1	1	1	1	1	11
ROW 15701	N/A	N/A	1	1	1	2	1	1	1	1	1	11
ROW 1581	N/A	N/A	1	1	1	2	1	1	1	1	1	11
ROW 1587	N/A	N/A	1	1	1	2	1	1	1	1	1	11
ROW 15907	N/A	N/A	1	1	1	2	1	1	1	1	1	11
ROW 15910	N/A	N/A	1	1	1	2	1	1	1	1	1	11
ROW 15998	N/A	N/A	1	1	1	2	1	1	1	1	1	11
ROW 16030	N/A	N/A	1	1	1	2	1	1	1	1	1	11
ROW 16045	N/A	N/A	1	1	1	2	1	1	1	1	1	11
ROW 16239	N/A	N/A	1	1	1	2	1	1	1	1	1	11
ROW 16248	N/A	N/A	1	1	1	2	1	1	1	1	1	11
ROW 16624	N/A	N/A	1	1	1	2	1	1	1	1	1	11
ROW 16630	N/A	N/A	1	1	1	2	1	1	1	1	1	11
ROW 16700	N/A	N/A	1	1	1	2	1	1	1	1	1	11
ROW 16858	N/A	N/A	1	1	1	2	1	1	1	1	1	11
ROW 16880	N/A	N/A	1	1	1	2	1	1	1	1	1	11
ROW 16881	N/A	N/A	1	1	1	2	1	1	1	1	1	11
ROW 16900	N/A	N/A	1	1	1	2	1	1	1	1	1	11
ROW 17045	N/A	N/A	1	1	1	2	1	1	1	1	1	11
ROW 1709	N/A	N/A	1	1	1	2	1	1	1	1	1	11
ROW 17373	N/A	N/A	0	2	1	2	1	1	1	1	1	11
ROW 17383	N/A	N/A	1	1	1	2	1	1	1	1	1	11
ROW 17779	N/A	N/A	1	1	1	2	1	1	1	1	1	11
ROW 1778	N/A	N/A	1	1	1	2	1	1	1	1	1	11
ROW 18042	N/A	N/A	1	1	1	2	1	1	1	1	1	11
ROW 18186	N/A	N/A	2	1	0	2	1	1	1	1	1	11
ROW 18212	N/A	N/A	1	1	1	2	1	1	1	1	1	11
ROW 18287	N/A	N/A	1	1	1	2	1	1	1	1	1	11
ROW 18304	N/A	N/A	1	1	1	2	1	1	1	1	1	11
ROW 18308	N/A	N/A	1	1	1	2	1	1	1	1	1	11
ROW 18570	N/A	N/A	0	2	1	2	1	1	1	1	1	11
ROW 18682	N/A	N/A	2	1	0	2	1	1	1	1	1	11
ROW 18884	N/A	N/A	1	1	1	2	1	1	1	1	1	11
ROW 19076	N/A	N/A	1	1	1	2	1	1	1	1	1	11
ROW 19258	N/A	N/A	1	1	1	2	1	1	1	1	1	11
ROW 19271	N/A	N/A	1	1	1	2	1	1	1	1	1	11
ROW 19404	N/A	N/A	0	2	1	2	1	1	1	1	1	11
ROW 19429	N/A	N/A	1	1	1	2	1	1	1	1	1	11
ROW 19491	N/A	N/A	1	1	1	2	1	1	1	1	1	11
ROW 19571	N/A	N/A	1	1	1	2	1	1	1	1	1	11
ROW 19586	N/A	N/A	1	1	1	2	1	1	1	1	1	11
ROW 19742	N/A	N/A	1	1	1	2	1	1	1	1	1	11
ROW 19743	N/A	N/A	1	1	1	2	1	1	1	1	1	11
ROW 19779	N/A	N/A	2	1	0	2	1	1	1	1	1	11
ROW 19961	N/A	N/A	1	1	1	2	1	1	1	1	1	11
ROW 20029	N/A	N/A	1	1	1	2	1	1	1	1	1	11
ROW 20091	N/A	N/A	1	1	1	2	1	1	1	1	1	11
ROW 20272	N/A	N/A	1	1	1	2	1	1	1	1	1	11
ROW 20752	N/A	N/A	1	1	1	2	1	1	1	1	1	11
ROW 20923	N/A	N/A	1	1	1	2	1	1	1	1	1	11
ROW 21007	N/A	N/A	0	2	1	2	1	1	1	1	1	11
ROW 2109	N/A	N/A	1	1	1	2	1	1	1	1	1	11
ROW 21101	N/A	N/A	1	1	1	2	1	1	1	1	1	11
ROW 21106	N/A	N/A	2	1	0	2	1	1	1	1	1	11
ROW 21186	N/A	N/A	1	1	1	2	1	1	1	1	1	11
ROW 21332	N/A	N/A	2	1	0	2	1	1	1	1	1	11
ROW 21545	N/A	N/A	1	1	1	2	1	1	1	1	1	11
ROW 21591	N/A	N/A	1	1	1	2	1	1	1	1	1	11
ROW 2263	N/A	N/A	1	1	1	2	1	1	1	1	1	11
ROW 2469	N/A	N/A	1	1	1	2	1	1	1	1	1	11
ROW 2733	N/A	N/A	1	1	1	2	1	1	1	1	1	11
ROW 2816	N/A	N/A	1	1	1	2	1	1	1	1	1	11
ROW 2821	N/A	N/A	1	1	1	2	1	1	1	1	1	11
ROW 2830	N/A	N/A	1	1	1	2	1	1	1	1	1	11
ROW 2940	N/A	N/A	1	1	1	2	1	1	1	1	1	11
ROW 3017	N/A	N/A	1	1	1	2	1	1	1	1	1	11
ROW 3080	N/A	N/A	1	1	1	2	1	1	1	1	1	11
ROW 3093	N/A	N/A	1	1	1	2	1	1	1	1	1	11
ROW 3166	N/A	N/A	1	1	1	2	1	1	1	1	1	11
ROW 3282	N/A	N/A	1	1	1	2	1	1	1	1	1	11
ROW 3320	N/A	N/A	1	1	1	2	1	1	1	1	1	11
ROW 3335	N/A	N/A	2	1	0	2	1	1	1	1	1	11
ROW 3529	N/A	N/A	1	1	1	2	1	1	1	1	1	11
ROW 3596	N/A	N/A	2	1	0	2	1	1	1	1	1	11
ROW 388	N/A	N/A	1	1	1	2	1	1	1	1	1	11
ROW 4051	N/A	N/A	2	1	0	2	1	1	1	1	1	11
ROW 4082	N/A	N/A	1	1	1	2	1	1	1	1	1	11
ROW 4346	N/A	N/A	1	1	1	2	1	1	1	1	1	11
ROW 4360	N/A	N/A	1	1	1	2	1	1	1	1	1	11
ROW 4585	N/A	N/A	2	1	0	2	1	1	1	1	1	11
ROW 459	N/A	N/A	1	1	1	2	1	1	1	1	1	11
ROW 4602	N/A	N/A	1	1	1	2	1	1	1	1	1	11
ROW 465	N/A	N/A	1	1	1	2	1	1	1	1	1	11
ROW 4662	N/A	N/A	1	1	1	2	1	1	1	1	1	11
ROW 4695	N/A	N/A	1	1	1	2	1	1	1	1	1	11
ROW 4747	N/A	N/A	1	1	1	2	1	1	1	1	1	11
ROW 483	N/A	N/A	1	1	1	2	1	1	1	1	1	11
ROW 494	N/A	N/A	1	1	1	2	1	1	1	1	1	11
ROW 4966	N/A	N/A	1	1	1	2	1	1	1	1	1	11

db_index	Project Name	Stakeholder	Project Type	Jurisdiction	Planning Unit	Watershed	APN	Owner	Street Name
ROW 4968	N/A	N/A	ROW Opportunity	Concord	Central	2.7 Pine Creek / Galindo Creek	N/A	N/A	COWELL RD
ROW 5072	N/A	N/A	ROW Opportunity	Concord	Central	2.7 Pine Creek / Galindo Creek	N/A	N/A	CREST RIDGE LN
ROW 5215	N/A	N/A	ROW Opportunity	Concord	Central	2.7 Pine Creek / Galindo Creek	N/A	N/A	CUNEO CT
ROW 5275	N/A	N/A	ROW Opportunity	Concord	Central	2.7 Pine Creek / Galindo Creek	N/A	N/A	D ST
ROW 5492	N/A	N/A	ROW Opportunity	Concord	Central	2.6 Mt. Diablo Creek	N/A	N/A	DEAN LESHER DR
ROW 5523	N/A	N/A	ROW Opportunity	Concord	Central	2.7 Pine Creek / Galindo Creek	N/A	N/A	DEER OAK PL
ROW 5622	N/A	N/A	ROW Opportunity	Concord	Central	2.6 Mt. Diablo Creek	N/A	N/A	DEL TRIGO
ROW 5851	N/A	N/A	ROW Opportunity	Concord	Central	2.7 Pine Creek / Galindo Creek	N/A	N/A	DINA DR
ROW 6288	N/A	N/A	ROW Opportunity	Concord	Central	2.7 Pine Creek / Galindo Creek	N/A	N/A	E ST
ROW 6424	N/A	N/A	ROW Opportunity	Concord	Central	2.7 Pine Creek / Galindo Creek	N/A	N/A	EDGEWOOD LN
ROW 6438	N/A	N/A	ROW Opportunity	Concord	Central	2.2 Concord	N/A	N/A	EDMONTON WAY
ROW 6476	N/A	N/A	ROW Opportunity	Concord	Central	2.6 Mt. Diablo Creek	N/A	N/A	EL CAMINO DR
ROW 6493	N/A	N/A	ROW Opportunity	Concord	Central	2.7 Pine Creek / Galindo Creek	N/A	N/A	EL CERRITO RD
ROW 6507	N/A	N/A	ROW Opportunity	Concord	Central	2.7 Pine Creek / Galindo Creek	N/A	N/A	EL DORADO DR
ROW 6616	N/A	N/A	ROW Opportunity	Concord	Central	2.7 Pine Creek / Galindo Creek	N/A	N/A	ELDERBERRY DR
ROW 663	N/A	N/A	ROW Opportunity	Concord	Central	2.6 Mt. Diablo Creek	N/A	N/A	ALLEGRO AVE
ROW 6769	N/A	N/A	ROW Opportunity	Concord	Central	2.2 Concord	N/A	N/A	ENCIMA DR
ROW 6820	N/A	N/A	ROW Opportunity	Concord	Central	2.2 Concord	N/A	N/A	ERIE DR
ROW 6856	N/A	N/A	ROW Opportunity	Concord	Central	2.2 Concord	N/A	N/A	ESPERANZA DR
ROW 6867	N/A	N/A	ROW Opportunity	Concord	Central	2.7 Pine Creek / Galindo Creek	N/A	N/A	ESSEX CT
ROW 6919	N/A	N/A	ROW Opportunity	Concord	Central	2.2 Concord	N/A	N/A	EVALANE WAY
ROW 6932	N/A	N/A	ROW Opportunity	Concord	Central	2.7 Pine Creek / Galindo Creek	N/A	N/A	EVERETT CT
ROW 6963	N/A	N/A	ROW Opportunity	Concord	Central	2.7 Pine Creek / Galindo Creek	N/A	N/A	F ST
ROW 7052	N/A	N/A	ROW Opportunity	Concord	Central	2.7 Pine Creek / Galindo Creek	N/A	N/A	FALLBROOK CIR
ROW 7054	N/A	N/A	ROW Opportunity	Concord	Central	2.7 Pine Creek / Galindo Creek	N/A	N/A	FALLBROOK CT
ROW 7056	N/A	N/A	ROW Opportunity	Concord	Central	2.7 Pine Creek / Galindo Creek	N/A	N/A	FALLBROOK RD
ROW 7117	N/A	N/A	ROW Opportunity	Concord	Central	2.6 Mt. Diablo Creek	N/A	N/A	FAWNS LN
ROW 7334	N/A	N/A	ROW Opportunity	Concord	Central	2.7 Pine Creek / Galindo Creek	N/A	N/A	FLORIDA DR
ROW 7338	N/A	N/A	ROW Opportunity	Concord	Central	2.7 Pine Creek / Galindo Creek	N/A	N/A	FLOWERWOOD PL
ROW 7402	N/A	N/A	ROW Opportunity	Concord	Central	2.6 Mt. Diablo Creek	N/A	N/A	FORNI DR
ROW 7443	N/A	N/A	ROW Opportunity	Concord	Central	2.7 Pine Creek / Galindo Creek	N/A	N/A	FOX HOLLOW CT
ROW 7477	N/A	N/A	ROW Opportunity	Concord	Central	2.7 Pine Creek / Galindo Creek	N/A	N/A	FRANCINE CT
ROW 757	N/A	N/A	ROW Opportunity	Concord	Central	2.2 Concord	N/A	N/A	ALTURA DR
ROW 7644	N/A	N/A	ROW Opportunity	Concord	Central	2.7 Pine Creek / Galindo Creek	N/A	N/A	GALLOWAY DR
ROW 7664	N/A	N/A	ROW Opportunity	Concord	Central	2.2 Concord	N/A	N/A	GARCIA LN
ROW 7724	N/A	N/A	ROW Opportunity	Concord	Central	2.2 Concord	N/A	N/A	GASOLINE ALY
ROW 7819	N/A	N/A	ROW Opportunity	Concord	Central	2.6 Mt. Diablo Creek	N/A	N/A	GIBSON LN
ROW 7834	N/A	N/A	ROW Opportunity	Concord	Central	2.2 Concord	N/A	N/A	GILLET AVE
ROW 7912	N/A	N/A	ROW Opportunity	Concord	Central	2.2 Concord	N/A	N/A	GLENBROOK CT
ROW 793	N/A	N/A	ROW Opportunity	Concord	Central	2.6 Mt. Diablo Creek	N/A	N/A	AMARANTH PL
ROW 794	N/A	N/A	ROW Opportunity	Concord	Central	2.6 Mt. Diablo Creek	N/A	N/A	AMARANTH WAY
ROW 7942	N/A	N/A	ROW Opportunity	Concord	Central	2.2 Concord	N/A	N/A	GLENSIDE CT
ROW 7945	N/A	N/A	ROW Opportunity	Concord	Central	2.2 Concord	N/A	N/A	GLENSIDE DR
ROW 8045	N/A	N/A	ROW Opportunity	Concord	Central	2.7 Pine Creek / Galindo Creek	N/A	N/A	GOLDEN LEAF WAY
ROW 8060	N/A	N/A	ROW Opportunity	Concord	Central	2.7 Pine Creek / Galindo Creek	N/A	N/A	GOLDEN SPRINGS LN
ROW 8116	N/A	N/A	ROW Opportunity	Concord	Central	2.7 Pine Creek / Galindo Creek	N/A	N/A	GRAMMERCY LN
ROW 8191	N/A	N/A	ROW Opportunity	Concord	Central	2.7 Pine Creek / Galindo Creek	N/A	N/A	GRAVY CT
ROW 8386	N/A	N/A	ROW Opportunity	Concord	Central	2.6 Mt. Diablo Creek	N/A	N/A	GUADALUPE CT
ROW 8398	N/A	N/A	ROW Opportunity	Concord	Central	2.7 Pine Creek / Galindo Creek	N/A	N/A	GUZMAN CT
ROW 8410	N/A	N/A	ROW Opportunity	Concord	Central	2.2 Concord	N/A	N/A	HACIENDA DR
ROW 8444	N/A	N/A	ROW Opportunity	Concord	Central	2.2 Concord	N/A	N/A	HALEKALA ST
ROW 8488	N/A	N/A	ROW Opportunity	Concord	Central	2.7 Pine Creek / Galindo Creek	N/A	N/A	HAMLET CT
ROW 8514	N/A	N/A	ROW Opportunity	Concord	Central	2.7 Pine Creek / Galindo Creek	N/A	N/A	HANFORD AVE
ROW 8834	N/A	N/A	ROW Opportunity	Concord	Central	2.7 Pine Creek / Galindo Creek	N/A	N/A	HELEN AVE
ROW 8842	N/A	N/A	ROW Opportunity	Concord	Central	2.6 Mt. Diablo Creek	N/A	N/A	HELENA DR
ROW 8859	N/A	N/A	ROW Opportunity	Concord	Central	2.2 Concord	N/A	N/A	HEMLOCK DR
ROW 9025	N/A	N/A	ROW Opportunity	Concord	Central	2.2 Concord	N/A	N/A	HIGHLAND DR
ROW 9026	N/A	N/A	ROW Opportunity	Concord	Central	2.2 Concord	N/A	N/A	HIGHLAND DR
ROW 9096	N/A	N/A	ROW Opportunity	Concord	Central	2.2 Concord	N/A	N/A	HILLSBOROUGH DR
ROW 9136	N/A	N/A	ROW Opportunity	Concord	Central	2.2 Concord	N/A	N/A	HILLTOP RD
ROW 9139	N/A	N/A	ROW Opportunity	Concord	Central	2.2 Concord	N/A	N/A	HILLVIEW CT
ROW 9158	N/A	N/A	ROW Opportunity	Concord	Central	2.7 Pine Creek / Galindo Creek	N/A	N/A	HOCK MAPLE CT
ROW 9273	N/A	N/A	ROW Opportunity	Concord	Central	2.7 Pine Creek / Galindo Creek	N/A	N/A	HOPE AVE
ROW 9398	N/A	N/A	ROW Opportunity	Concord	Central	2.6 Mt. Diablo Creek	N/A	N/A	IDAHO CT
ROW 9407	N/A	N/A	ROW Opportunity	Concord	Central	2.7 Pine Creek / Galindo Creek	N/A	N/A	ILLINOIS CT
ROW 9453	N/A	N/A	ROW Opportunity	Concord	Central	2.7 Pine Creek / Galindo Creek	N/A	N/A	INDIGO CT
ROW 9523	N/A	N/A	ROW Opportunity	Concord	Central	2.6 Mt. Diablo Creek	N/A	N/A	IRONWOOD WAY
ROW 9626	N/A	N/A	ROW Opportunity	Concord	Central	2.7 Pine Creek / Galindo Creek	N/A	N/A	JAMIE DR
ROW 9635	N/A	N/A	ROW Opportunity	Concord	Central	2.7 Pine Creek / Galindo Creek	N/A	N/A	JANET LN
ROW 9654	N/A	N/A	ROW Opportunity	Concord	Central	2.6 Mt. Diablo Creek	N/A	N/A	JASPER CT
ROW 9666	N/A	N/A	ROW Opportunity	Concord	Central	2.7 Pine Creek / Galindo Creek	N/A	N/A	JEAN DR
ROW 9717	N/A	N/A	ROW Opportunity	Concord	Central	2.2 Concord	N/A	N/A	JERLYNN DR
ROW 9863	N/A	N/A	ROW Opportunity	Concord	Central	2.7 Pine Creek / Galindo Creek	N/A	N/A	JUNEBERRY CT
ROW 9884	N/A	N/A	ROW Opportunity	Concord	Central	2.7 Pine Creek / Galindo Creek	N/A	N/A	KAUSER QUARRY RD
ROW 9887	N/A	N/A	ROW Opportunity	Concord	Central	2.7 Pine Creek / Galindo Creek	N/A	N/A	KAITLIN PL
ROW 9892	N/A	N/A	ROW Opportunity	Concord	Central	2.6 Mt. Diablo Creek	N/A	N/A	KALIMA PL
ROW 9917	N/A	N/A	ROW Opportunity	Concord	Central	2.7 Pine Creek / Galindo Creek	N/A	N/A	KASKI LN
ROW 9970	N/A	N/A	ROW Opportunity	Concord	Central	2.7 Pine Creek / Galindo Creek	N/A	N/A	KEITH DR
Parcel 159686	N/A	N/A	Regional Opportunity	Concord	Central	2.7 Pine Creek / Galindo Creek	130240005	CCC FLOOD CONTROL & WATER CONS	N/A
Parcel 162332	N/A	N/A	Regional Opportunity	Concord	Central	2.7 Pine Creek / Galindo Creek	129330080	CCC FLOOD CONTROL & WATER CONS	N/A
Parcel 240615	N/A	N/A	Parcel-Based Opportunity	Concord	Central	2.6 Mt. Diablo Creek	159100002	CALIFORNIA STATE OF	N/A
Parcel 282515	N/A	N/A	Regional Opportunity	Concord	Central	2.7 Pine Creek / Galindo Creek	121254010	CONCORD CITY OF	N/A
Parcel 284098	N/A	N/A	Regional Opportunity	Concord	Central	2.7 Pine Creek / Galindo Creek	121231021	CONCORD CITY OF	N/A
Parcel 296395	N/A	N/A	Regional Opportunity	Concord	Central	2.6 Mt. Diablo Creek	117320001	CONTRA COSTA COUNTY	N/A
ROW 10221	N/A	N/A	ROW Opportunity	Concord	Central	2.6 Mt. Diablo Creek	N/A	N/A	KIRKER PASS RD
ROW 10295	N/A	N/A	ROW Opportunity	Concord	Central	2.7 Pine Creek / Galindo Creek	N/A	N/A	KRONA LN
ROW 13215	N/A	N/A	ROW Opportunity	Concord	Central	2.7 Pine Creek / Galindo Creek	N/A	N/A	N LARWIN AVE
ROW 13930	N/A	N/A	ROW Opportunity	Concord	Central	2.6 Mt. Diablo Creek	N/A	N/A	OLD KIRKER PASS RD
ROW 14921	N/A	N/A	ROW Opportunity	Concord	Central	2.7 Pine Creek / Galindo Creek	N/A	N/A	PINON CT
ROW 18796	N/A	N/A	ROW Opportunity	Concord	Central	2.7 Pine Creek / Galindo Creek	N/A	N/A	SUNLIGHT CIR
ROW 19741	N/A	N/A	ROW Opportunity	Concord	Central	2.7 Pine Creek / Galindo Creek	N/A	N/A	TURTLE CREEK RD
ROW 20097	N/A	N/A	ROW Opportunity	Concord	Central	2.7 Pine Creek / Galindo Creek	N/A	N/A	VIA ENSENADA
ROW 21494	N/A	N/A	ROW Opportunity	Concord	Central	2.7 Pine Creek / Galindo Creek	N/A	N/A	YGNACIO VALLEY RD
ROW 4356	N/A	N/A	ROW Opportunity	Concord	Central	2.7 Pine Creek / Galindo Creek	N/A	N/A	CLEAR CREEK CT
ROW 9195	N/A	N/A	ROW Opportunity	Concord	Central	2.6 Mt. Diablo Creek	N/A	N/A	HOLLY CREEK DR
ROW 16003	N/A	N/A	ROW Opportunity	Concord	Central	2.7 Pine Creek / Galindo Creek	N/A	N/A	RIVER ASH CT
ROW 17516	N/A	N/A	ROW Opportunity	Concord	Central	2.6 Mt. Diablo Creek	N/A	N/A	SHADYWOOD CT
ROW 18546	N/A	N/A	ROW Opportunity	Concord	Central	2.7 Pine Creek / Galindo Creek	N/A	N/A	STONE CANYON CT
ROW 5542	N/A	N/A	ROW Opportunity	Concord	Central	2.7 Pine Creek / Galindo Creek	N/A	N/A	DEERBERRY CT
Parcel 159387	N/A	N/A	Parcel-Based Opportunity	Concord	Central	2.7 Pine Creek / Galindo Creek	135120027	CONCORD CITY OF	N/A
Parcel 163269	N/A	N/A	Parcel-Based Opportunity	Concord	Central	2.7 Pine Creek / Galindo Creek	129330020	CCC FLOOD CONTROL & WATER CONS	N/A
Parcel 168409	N/A	N/A	Parcel-Based Opportunity	Concord	Central	2.7 Pine Creek / Galindo Creek	129070033	CCC FLOOD CONTROL & WATER CONS	N/A
Parcel 168557	N/A	N/A	Parcel-Based Opportunity	Concord	Central	2.7 Pine Creek / Galindo Creek	133551034	CONCORD CITY OF	N/A
Parcel 169183	N/A	N/A	Parcel-Based Opportunity	Concord	Central	2.7 Pine Creek / Galindo Creek	130200069	CONTRA COSTA WATER DISTRICT	N/A
Parcel 173646	N/A	N/A	Parcel-Based Opportunity	Concord	Central	2.7 Pine Creek / Galindo Creek	133010020	CONCORD CITY OF	N/A
Parcel 176235	N/A	N/A	Parcel-Based Opportunity	Concord	Central	2.7 Pine Creek / Galindo Creek	133040046	CONCORD CITY OF	N/A
Parcel 186217	N/A	N/A	Parcel-Based Opportunity	Concord	Central	2.7 Pine Creek / Galindo Creek	127210004	CONCORD CITY OF	N/A
Parcel 192425	N/A	N/A	Parcel-Based Opportunity	Concord	Central	2.7 Pine Creek / Galindo Creek	126182036	SAN FRANCISCO BART DISTRICT	N/A
Parcel 201777	N/A	N/A	Parcel-Based Opportunity	Concord	Central	2.3 Grayson Creek / Murderers Creek	125323005	CENTRAL CC SANITARY DISTRICT	N/A
Parcel 209751	N/A	N/A	Parcel-Based Opportunity	Concord	Central	2.2 Concord	113041003	CONTRA COSTA COUNTY	N/A
Parcel 217539	N/A	N/A	Parcel-Based Opportunity	Concord	Central	2.2 Concord	111180009	CONTRA COSTA WATER DISTRICT	N/A
Parcel 230954	N/A	N/A	Parcel-Based Opportunity	Concord	Central	2.2 Concord	110100005	EAST BAY MUNICIPAL UTILITY DIS	N/A
Parcel 231706	N/A	N/A	Parcel-Based Opportunity	Concord	Central	2.2 Concord	110100032	CONCORD CITY OF	N/A
Parcel 232742	N/A	N/A	Parcel-Based Opportunity	Concord	Central	2.2 Concord	110540004	EAST BAY MUNICIPAL UTILITY DIS	N/A
Parcel 232862	N/A	N/A	Parcel-Based Opportunity	Concord	Central	2.2 Concord	110130052	EAST BAY REGIONAL PARK DIST	N/A
Parcel 234167	N/A	N/A	Parcel-Based Opportunity	Concord	Central	2.2 Concord	110540005	EAST BAY MUNICIPAL UTILITY DIS	N/A
Parcel 239326	N/A	N/A	Parcel-Based Opportunity	Concord	Central	2.2 Concord	110308010	CONTRA COSTA WATER DISTRICT	N/A

db_index	Project Name	Size	Slope	Infiltration	Yield Class	Removes Pollutant Loads	Augments Water Supply	Provides Flood Control	Reestablishes Natural Drainage	Develops Open Space	Community	Total Score
ROW 4968	N/A	N/A	1	1	1	2	1	1	1	1	1	11
ROW 5072	N/A	N/A	0	2	1	2	1	1	1	1	1	11
ROW 5215	N/A	N/A	1	1	1	2	1	1	1	1	1	11
ROW 5275	N/A	N/A	1	1	1	2	1	1	1	1	1	11
ROW 5492	N/A	N/A	2	1	0	2	1	1	1	1	1	11
ROW 5523	N/A	N/A	0	2	1	2	1	1	1	1	1	11
ROW 5622	N/A	N/A	1	1	1	2	1	1	1	1	1	11
ROW 5851	N/A	N/A	1	1	1	2	1	1	1	1	1	11
ROW 6288	N/A	N/A	1	1	1	2	1	1	1	1	1	11
ROW 6424	N/A	N/A	2	1	0	2	1	1	1	1	1	11
ROW 6438	N/A	N/A	1	1	1	2	1	1	1	1	1	11
ROW 6476	N/A	N/A	1	1	1	2	1	1	1	1	1	11
ROW 6493	N/A	N/A	1	1	1	2	1	1	1	1	1	11
ROW 6507	N/A	N/A	1	1	1	2	1	1	1	1	1	11
ROW 6616	N/A	N/A	2	1	0	2	1	1	1	1	1	11
ROW 663	N/A	N/A	1	1	1	2	1	1	1	1	1	11
ROW 6769	N/A	N/A	1	1	1	2	1	1	1	1	1	11
ROW 6820	N/A	N/A	1	1	1	2	1	1	1	1	1	11
ROW 6856	N/A	N/A	1	1	1	2	1	1	1	1	1	11
ROW 6867	N/A	N/A	1	1	1	2	1	1	1	1	1	11
ROW 6919	N/A	N/A	1	1	1	2	1	1	1	1	1	11
ROW 6932	N/A	N/A	1	1	1	2	1	1	1	1	1	11
ROW 6963	N/A	N/A	1	1	1	2	1	1	1	1	1	11
ROW 7052	N/A	N/A	1	1	1	2	1	1	1	1	1	11
ROW 7054	N/A	N/A	1	1	1	2	1	1	1	1	1	11
ROW 7056	N/A	N/A	1	1	1	2	1	1	1	1	1	11
ROW 7117	N/A	N/A	1	1	1	2	1	1	1	1	1	11
ROW 7334	N/A	N/A	1	1	1	2	1	1	1	1	1	11
ROW 7338	N/A	N/A	2	1	0	2	1	1	1	1	1	11
ROW 7402	N/A	N/A	2	1	0	2	1	1	1	1	1	11
ROW 7443	N/A	N/A	1	1	1	2	1	1	1	1	1	11
ROW 7477	N/A	N/A	1	1	1	2	1	1	1	1	1	11
ROW 757	N/A	N/A	1	1	1	2	1	1	1	1	1	11
ROW 7644	N/A	N/A	1	1	1	2	1	1	1	1	1	11
ROW 7664	N/A	N/A	1	1	1	2	1	1	1	1	1	11
ROW 7724	N/A	N/A	2	1	0	2	1	1	1	1	1	11
ROW 7819	N/A	N/A	1	1	1	2	1	1	1	1	1	11
ROW 7834	N/A	N/A	1	1	1	2	1	1	1	1	1	11
ROW 7912	N/A	N/A	1	1	1	2	1	1	1	1	1	11
ROW 793	N/A	N/A	1	1	1	2	1	1	1	1	1	11
ROW 794	N/A	N/A	1	1	1	2	1	1	1	1	1	11
ROW 7942	N/A	N/A	1	1	1	2	1	1	1	1	1	11
ROW 7945	N/A	N/A	1	1	1	2	1	1	1	1	1	11
ROW 8045	N/A	N/A	1	1	1	2	1	1	1	1	1	11
ROW 8060	N/A	N/A	1	1	1	2	1	1	1	1	1	11
ROW 8116	N/A	N/A	1	1	1	2	1	1	1	1	1	11
ROW 8191	N/A	N/A	1	2	0	2	1	1	1	1	1	11
ROW 8386	N/A	N/A	1	1	1	2	1	1	1	1	1	11
ROW 8398	N/A	N/A	1	1	1	2	1	1	1	1	1	11
ROW 8410	N/A	N/A	1	1	1	2	1	1	1	1	1	11
ROW 8444	N/A	N/A	2	1	0	2	1	1	1	1	1	11
ROW 8488	N/A	N/A	1	1	1	2	1	1	1	1	1	11
ROW 8514	N/A	N/A	1	1	1	2	1	1	1	1	1	11
ROW 8834	N/A	N/A	1	1	1	2	1	1	1	1	1	11
ROW 8842	N/A	N/A	1	1	1	2	1	1	1	1	1	11
ROW 8859	N/A	N/A	1	1	1	2	1	1	1	1	1	11
ROW 9025	N/A	N/A	1	1	1	2	1	1	1	1	1	11
ROW 9026	N/A	N/A	1	1	1	2	1	1	1	1	1	11
ROW 9096	N/A	N/A	1	1	1	2	1	1	1	1	1	11
ROW 9136	N/A	N/A	1	1	1	2	1	1	1	1	1	11
ROW 9139	N/A	N/A	1	1	1	2	1	1	1	1	1	11
ROW 9158	N/A	N/A	0	2	1	2	1	1	1	1	1	11
ROW 9273	N/A	N/A	1	1	1	2	1	1	1	1	1	11
ROW 9398	N/A	N/A	1	1	1	2	1	1	1	1	1	11
ROW 9407	N/A	N/A	1	1	1	2	1	1	1	1	1	11
ROW 9453	N/A	N/A	1	1	1	2	1	1	1	1	1	11
ROW 9523	N/A	N/A	1	1	1	2	1	1	1	1	1	11
ROW 9626	N/A	N/A	1	1	1	2	1	1	1	1	1	11
ROW 9635	N/A	N/A	1	1	1	2	1	1	1	1	1	11
ROW 9654	N/A	N/A	1	1	1	2	1	1	1	1	1	11
ROW 9666	N/A	N/A	1	1	1	2	1	1	1	1	1	11
ROW 9717	N/A	N/A	1	1	1	2	1	1	1	1	1	11
ROW 9863	N/A	N/A	0	2	1	2	1	1	1	1	1	11
ROW 9884	N/A	N/A	1	1	1	2	1	1	1	1	1	11
ROW 9887	N/A	N/A	1	1	1	2	1	1	1	1	1	11
ROW 9892	N/A	N/A	1	1	1	2	1	1	1	1	1	11
ROW 9917	N/A	N/A	1	1	1	2	1	1	1	1	1	11
ROW 9970	N/A	N/A	1	1	1	2	1	1	1	1	1	11
Parcel 159686	N/A	1	0	1	0.5	3	1	1	1	1	1	10.5
Parcel 162332	N/A	0	1	1	0.5	3	1	1	1	1	1	10.5
Parcel 240615	N/A	2	0	1	0.5	2	1	1	1	1	1	10.5
Parcel 282515	N/A	1	0	1	0.5	3	1	1	1	1	1	10.5
Parcel 284098	N/A	0	1	1	0.5	3	1	1	1	1	1	10.5
Parcel 298395	N/A	1	0	1	0.5	3	1	1	1	1	1	10.5
ROW 10221	N/A	N/A	1	1	1	0.5	2	1	1	1	1	10.5
ROW 10295	N/A	N/A	1	1	1	0.5	2	1	1	1	1	10.5
ROW 13215	N/A	N/A	1	1	1	0.5	2	1	1	1	1	10.5
ROW 13930	N/A	N/A	1	1	1	0.5	2	1	1	1	1	10.5
ROW 14921	N/A	N/A	1	1	1	0.5	2	1	1	1	1	10.5
ROW 18796	N/A	N/A	0	2	1	0.5	2	1	1	1	1	10.5
ROW 19741	N/A	N/A	1	1	1	0.5	2	1	1	1	1	10.5
ROW 20097	N/A	N/A	1	1	1	0.5	2	1	1	1	1	10.5
ROW 21494	N/A	N/A	1	1	1	0.5	2	1	1	1	1	10.5
ROW 4356	N/A	N/A	1	1	1	0.5	2	1	1	1	1	10.5
ROW 9195	N/A	N/A	1	1	1	0.5	2	1	1	1	1	10.5
ROW 16003	N/A	N/A	1	1	1	0	2	1	1	1	1	10.5
ROW 17516	N/A	N/A	1	1	1	0	2	1	1	1	1	10.5
ROW 18546	N/A	N/A	1	1	1	0	2	1	1	1	1	10.5
ROW 5542	N/A	N/A	1	1	1	0	2	1	1	1	1	10.5
Parcel 159387	N/A	2	0	1	0	2	1	1	1	1	1	10
Parcel 163269	N/A	0	2	1	0	2	1	1	1	1	1	10
Parcel 168409	N/A	0	2	1	0	2	1	1	1	1	1	10
Parcel 168557	N/A	0	1	2	0	2	1	1	1	1	1	10
Parcel 169183	N/A	0	1	1	1	2	1	1	1	1	1	10
Parcel 173646	N/A	0	1	1	1	2	1	1	1	1	1	10
Parcel 176235	N/A	0	1	1	1	2	1	1	1	1	1	10
Parcel 186217	N/A	0	2	1	0	2	1	1	1	1	1	10
Parcel 192425	N/A	0	0	1	2	2	1	1	1	1	1	10
Parcel 201777	N/A	0	2	1	0	2	1	1	1	1	1	10
Parcel 209751	N/A	0	2	1	0	2	1	1	1	1	1	10
Parcel 217539	N/A	0	1	1	1	2	1	1	1	1	1	10
Parcel 230954	N/A	0	2	1	0	2	1	1	1	1	1	10
Parcel 231706	N/A	0	2	1	0	2	1	1	1	1	1	10
Parcel 232742	N/A	0	2	1	0	2	1	1	1	1	1	10
Parcel 232862	N/A	2	0	1	0	2	1	1	1	1	1	10
Parcel 234167	N/A	0	2	1	0	2	1	1	1	1	1	10
Parcel 239326	N/A	0	1	1	1	2	1	1	1	1	1	10

db_index	Project Name	Stakeholder	Project Type	Jurisdiction	Planning Unit	Watershed	APN	Owner	Street Name
Parcel 229531	N/A	N/A	Parcel-Based Opportunity	Concord	Central	2.2 Concord	110308011	CONTRA COSTA WATER DISTRICT	N/A
Parcel 247005	N/A	N/A	Parcel-Based Opportunity	Concord	Central	2.6 Mt. Diablo Creek	111010021	SAN FRANCISCO BART DISTRICT	N/A
Parcel 279912	N/A	N/A	Parcel-Based Opportunity	Concord	Central	2.6 Mt. Diablo Creek	121210020	CONTRA COSTA WATER DISTRICT	N/A
Parcel 280864	N/A	N/A	Parcel-Based Opportunity	Concord	Central	2.7 Pine Creek / Galindo Creek	121262009	CONTRA COSTA WATER DISTRICT	N/A
Parcel 281965	N/A	N/A	Parcel-Based Opportunity	Concord	Central	2.7 Pine Creek / Galindo Creek	121290024	CONCORD CITY OF	N/A
Parcel 287342	N/A	N/A	Parcel-Based Opportunity	Concord	Central	2.2 Concord	120352049	CONCORD CITY OF	N/A
ROW 10296	N/A	N/A	ROW Opportunity	Concord	Central	2.7 Pine Creek / Galindo Creek	N/A	N/A	KRONA LN
ROW 10705	N/A	N/A	ROW Opportunity	Concord	Central	2.6 Mt. Diablo Creek	N/A	N/A	LAS RAMBLAS DR
ROW 10999	N/A	N/A	ROW Opportunity	Concord	Central	2.7 Pine Creek / Galindo Creek	N/A	N/A	LIMERIDGE DR
ROW 11000	N/A	N/A	ROW Opportunity	Concord	Central	2.7 Pine Creek / Galindo Creek	N/A	N/A	LIMERIDGE DR
ROW 11166	N/A	N/A	ROW Opportunity	Concord	Central	2.2 Concord	N/A	N/A	LOEFFLER LN
ROW 11555	N/A	N/A	ROW Opportunity	Concord	Central	2.6 Mt. Diablo Creek	N/A	N/A	MADRONE PL
ROW 12001	N/A	N/A	ROW Opportunity	Concord	Central	2.6 Mt. Diablo Creek	N/A	N/A	MASON CIR
ROW 12115	N/A	N/A	ROW Opportunity	Concord	Central	2.7 Pine Creek / Galindo Creek	N/A	N/A	MC EWING CT
ROW 12689	N/A	N/A	ROW Opportunity	Concord	Central	2.7 Pine Creek / Galindo Creek	N/A	N/A	MOLAD CT
ROW 12914	N/A	N/A	ROW Opportunity	Concord	Central	2.7 Pine Creek / Galindo Creek	N/A	N/A	MORENGO CT
ROW 12915	N/A	N/A	ROW Opportunity	Concord	Central	2.7 Pine Creek / Galindo Creek	N/A	N/A	MORENGO DR
ROW 12928	N/A	N/A	ROW Opportunity	Concord	Central	2.7 Pine Creek / Galindo Creek	N/A	N/A	MORNING GLORY DR
ROW 13141	N/A	N/A	ROW Opportunity	Concord	Central	2.6 Mt. Diablo Creek	N/A	N/A	MUSTANG CT
ROW 13187	N/A	N/A	ROW Opportunity	Concord	Central	2.7 Pine Creek / Galindo Creek	N/A	N/A	N CANOE BIRCH CT
ROW 13275	N/A	N/A	ROW Opportunity	Concord	Central	2.7 Pine Creek / Galindo Creek	N/A	N/A	N SUGARLAND CT
ROW 13364	N/A	N/A	ROW Opportunity	Concord	Central	2.7 Pine Creek / Galindo Creek	N/A	N/A	NAVARONNE WAY
ROW 13423	N/A	N/A	ROW Opportunity	Concord	Central	2.7 Pine Creek / Galindo Creek	N/A	N/A	NEW HAMPSHIRE DR
ROW 13574	N/A	N/A	ROW Opportunity	Concord	Central	2.7 Pine Creek / Galindo Creek	N/A	N/A	NORTHBRIDGE DR
ROW 13718	N/A	N/A	ROW Opportunity	Concord	Central	2.7 Pine Creek / Galindo Creek	N/A	N/A	OAK KNOLL
ROW 14105	N/A	N/A	ROW Opportunity	Concord	Central	2.7 Pine Creek / Galindo Creek	N/A	N/A	OREGON CT
ROW 14360	N/A	N/A	ROW Opportunity	Concord	Central	2.2 Concord	N/A	N/A	PANORAMIC DR
ROW 14814	N/A	N/A	ROW Opportunity	Concord	Central	2.6 Mt. Diablo Creek	N/A	N/A	PIKE LN
ROW 1483	N/A	N/A	ROW Opportunity	Concord	Central	2.7 Pine Creek / Galindo Creek	N/A	N/A	BADGER LN
ROW 14891	N/A	N/A	ROW Opportunity	Concord	Central	2.7 Pine Creek / Galindo Creek	N/A	N/A	PINEVIEW LN
ROW 15241	N/A	N/A	ROW Opportunity	Concord	Central	2.6 Mt. Diablo Creek	N/A	N/A	PRESTON CT
ROW 15243	N/A	N/A	ROW Opportunity	Concord	Central	2.6 Mt. Diablo Creek	N/A	N/A	PRESTON CT
ROW 15561	N/A	N/A	ROW Opportunity	Concord	Central	2.2 Concord	N/A	N/A	RANCHITO DR
ROW 16027	N/A	N/A	ROW Opportunity	Concord	Central	2.6 Mt. Diablo Creek	N/A	N/A	RIVERVIEW DR
ROW 16088	N/A	N/A	ROW Opportunity	Concord	Central	2.7 Pine Creek / Galindo Creek	N/A	N/A	ROCK CREEK WAY
ROW 16281	N/A	N/A	ROW Opportunity	Concord	Central	2.7 Pine Creek / Galindo Creek	N/A	N/A	ROSHNA CT
ROW 1629	N/A	N/A	ROW Opportunity	Concord	Central	2.7 Pine Creek / Galindo Creek	N/A	N/A	BARB WOOD CT
ROW 16409	N/A	N/A	ROW Opportunity	Concord	Central	2.7 Pine Creek / Galindo Creek	N/A	N/A	RUSTIC RD
ROW 16608	N/A	N/A	ROW Opportunity	Concord	Central	2.7 Pine Creek / Galindo Creek	N/A	N/A	S LARWIN AVE
ROW 16696	N/A	N/A	ROW Opportunity	Concord	Central	2.7 Pine Creek / Galindo Creek	N/A	N/A	SADDLEHILL LN
ROW 16771	N/A	N/A	ROW Opportunity	Concord	Central	2.2 Concord	N/A	N/A	SALISBURY LN
ROW 16879	N/A	N/A	ROW Opportunity	Concord	Central	2.2 Concord	N/A	N/A	SAN MICHELE CT
ROW 16884	N/A	N/A	ROW Opportunity	Concord	Central	2.7 Pine Creek / Galindo Creek	N/A	N/A	SAN MIGUEL CT
ROW 17223	N/A	N/A	ROW Opportunity	Concord	Central	2.7 Pine Creek / Galindo Creek	N/A	N/A	SCENIC CT
ROW 17227	N/A	N/A	ROW Opportunity	Concord	Central	2.7 Pine Creek / Galindo Creek	N/A	N/A	SCENIC DR
ROW 17232	N/A	N/A	ROW Opportunity	Concord	Central	2.7 Pine Creek / Galindo Creek	N/A	N/A	SCENIC DR
ROW 1725	N/A	N/A	ROW Opportunity	Concord	Central	2.6 Mt. Diablo Creek	N/A	N/A	BAXTER CT
ROW 17519	N/A	N/A	ROW Opportunity	Concord	Central	2.7 Pine Creek / Galindo Creek	N/A	N/A	SHAKESPEARE DR
ROW 17585	N/A	N/A	ROW Opportunity	Concord	Central	2.7 Pine Creek / Galindo Creek	N/A	N/A	SHERBERRY CT
ROW 17676	N/A	N/A	ROW Opportunity	Concord	Central	2.7 Pine Creek / Galindo Creek	N/A	N/A	SHERWOOD CT
ROW 17680	N/A	N/A	ROW Opportunity	Concord	Central	2.7 Pine Creek / Galindo Creek	N/A	N/A	SHERWOOD DR
ROW 17822	N/A	N/A	ROW Opportunity	Concord	Central	2.7 Pine Creek / Galindo Creek	N/A	N/A	SILVER SAGE CT
ROW 18126	N/A	N/A	ROW Opportunity	Concord	Central	2.7 Pine Creek / Galindo Creek	N/A	N/A	SOUTHRIDGE CT
ROW 18189	N/A	N/A	ROW Opportunity	Concord	Central	2.6 Mt. Diablo Creek	N/A	N/A	SPRIG CT
ROW 18190	N/A	N/A	ROW Opportunity	Concord	Central	2.6 Mt. Diablo Creek	N/A	N/A	SPRIG DR
ROW 18374	N/A	N/A	ROW Opportunity	Concord	Central	2.7 Pine Creek / Galindo Creek	N/A	N/A	STAFFORD AVE
ROW 18460	N/A	N/A	ROW Opportunity	Concord	Central	2.7 Pine Creek / Galindo Creek	N/A	N/A	STARR LN
ROW 18744	N/A	N/A	ROW Opportunity	Concord	Central	2.7 Pine Creek / Galindo Creek	N/A	N/A	SUN CLOUD CT
ROW 18760	N/A	N/A	ROW Opportunity	Concord	Central	2.2 Concord	N/A	N/A	SUN VIEW PL
ROW 18780	N/A	N/A	ROW Opportunity	Concord	Central	2.7 Pine Creek / Galindo Creek	N/A	N/A	SUNFLOWER CT
ROW 18797	N/A	N/A	ROW Opportunity	Concord	Central	2.7 Pine Creek / Galindo Creek	N/A	N/A	SUNLIGHT CT
ROW 18882	N/A	N/A	ROW Opportunity	Concord	Central	2.2 Concord	N/A	N/A	SUNVIEW TER
ROW 18952	N/A	N/A	ROW Opportunity	Concord	Central	2.7 Pine Creek / Galindo Creek	N/A	N/A	SWALLOWTAIL RD
ROW 18967	N/A	N/A	ROW Opportunity	Concord	Central	2.7 Pine Creek / Galindo Creek	N/A	N/A	SWEET SHRUB CT
ROW 19257	N/A	N/A	ROW Opportunity	Concord	Central	2.7 Pine Creek / Galindo Creek	N/A	N/A	TERRACE DR
ROW 19492	N/A	N/A	ROW Opportunity	Concord	Central	2.7 Pine Creek / Galindo Creek	N/A	N/A	TORINO WAY
ROW 19728	N/A	N/A	ROW Opportunity	Concord	Central	2.7 Pine Creek / Galindo Creek	N/A	N/A	TURNER CT
ROW 19740	N/A	N/A	ROW Opportunity	Concord	Central	2.7 Pine Creek / Galindo Creek	N/A	N/A	TURTLE CREEK RD
ROW 19934	N/A	N/A	ROW Opportunity	Concord	Central	2.7 Pine Creek / Galindo Creek	N/A	N/A	VALMAR DR
ROW 20878	N/A	N/A	ROW Opportunity	Concord	Central	2.7 Pine Creek / Galindo Creek	N/A	N/A	WETTERHORN CT
ROW 21014	N/A	N/A	ROW Opportunity	Concord	Central	2.7 Pine Creek / Galindo Creek	N/A	N/A	WILDBERRY CT
ROW 21203	N/A	N/A	ROW Opportunity	Concord	Central	2.7 Pine Creek / Galindo Creek	N/A	N/A	WINDMILL CT
ROW 21359	N/A	N/A	ROW Opportunity	Concord	Central	2.7 Pine Creek / Galindo Creek	N/A	N/A	WOODHOLLOW CT
ROW 2194	N/A	N/A	ROW Opportunity	Concord	Central	2.7 Pine Creek / Galindo Creek	N/A	N/A	BLACKBURN CT
ROW 2946	N/A	N/A	ROW Opportunity	Concord	Central	2.6 Mt. Diablo Creek	N/A	N/A	BURNSIDE CT
ROW 3868	N/A	N/A	ROW Opportunity	Concord	Central	2.7 Pine Creek / Galindo Creek	N/A	N/A	CENTER DR
ROW 4894	N/A	N/A	ROW Opportunity	Concord	Central	2.7 Pine Creek / Galindo Creek	N/A	N/A	COUGAR LN
ROW 4931	N/A	N/A	ROW Opportunity	Concord	Central	2.7 Pine Creek / Galindo Creek	N/A	N/A	COURT LN
ROW 5186	N/A	N/A	ROW Opportunity	Concord	Central	2.7 Pine Creek / Galindo Creek	N/A	N/A	CRYSTAL RANCH PKWY
ROW 5374	N/A	N/A	ROW Opportunity	Concord	Central	2.7 Pine Creek / Galindo Creek	N/A	N/A	DANIEL LN
ROW 544	N/A	N/A	ROW Opportunity	Concord	Central	2.7 Pine Creek / Galindo Creek	N/A	N/A	ALBERTA WAY
ROW 5543	N/A	N/A	ROW Opportunity	Concord	Central	2.7 Pine Creek / Galindo Creek	N/A	N/A	DEERCREEK LN
ROW 5544	N/A	N/A	ROW Opportunity	Concord	Central	2.7 Pine Creek / Galindo Creek	N/A	N/A	DEERFIELD CT
ROW 5835	N/A	N/A	ROW Opportunity	Concord	Central	2.7 Pine Creek / Galindo Creek	N/A	N/A	DICKENSON CT
ROW 5873	N/A	N/A	ROW Opportunity	Concord	Central	2.6 Mt. Diablo Creek	N/A	N/A	DODGE CT
ROW 6635	N/A	N/A	ROW Opportunity	Concord	Central	2.7 Pine Creek / Galindo Creek	N/A	N/A	ELIOT CT
ROW 6740	N/A	N/A	ROW Opportunity	Concord	Central	2.7 Pine Creek / Galindo Creek	N/A	N/A	EMERSON CT
ROW 7347	N/A	N/A	ROW Opportunity	Concord	Central	2.6 Mt. Diablo Creek	N/A	N/A	FOLSOM CT
ROW 7575	N/A	N/A	ROW Opportunity	Concord	Central	2.7 Pine Creek / Galindo Creek	N/A	N/A	FROST CT
ROW 7606	N/A	N/A	ROW Opportunity	Concord	Central	2.7 Pine Creek / Galindo Creek	N/A	N/A	G ST
ROW 8176	N/A	N/A	ROW Opportunity	Concord	Central	2.7 Pine Creek / Galindo Creek	N/A	N/A	GRASSWOOD CIR
ROW 8262	N/A	N/A	ROW Opportunity	Concord	Central	2.7 Pine Creek / Galindo Creek	N/A	N/A	GREENLEAF CT
ROW 8366	N/A	N/A	ROW Opportunity	Concord	Central	2.2 Concord	N/A	N/A	GROOT WAY
ROW 8450	N/A	N/A	ROW Opportunity	Concord	Central	2.7 Pine Creek / Galindo Creek	N/A	N/A	HALFMOON CT
ROW 9101	N/A	N/A	ROW Opportunity	Concord	Central	2.2 Concord	N/A	N/A	HILLSIDE AVE
ROW 9198	N/A	N/A	ROW Opportunity	Concord	Central	2.6 Mt. Diablo Creek	N/A	N/A	HOLLY DR
ROW 9259	N/A	N/A	ROW Opportunity	Concord	Central	2.7 Pine Creek / Galindo Creek	N/A	N/A	HONEYSUCKLE WAY
ROW 934	N/A	N/A	ROW Opportunity	Concord	Central	2.6 Mt. Diablo Creek	N/A	N/A	ANNALISA DR
ROW 9678	N/A	N/A	ROW Opportunity	Concord	Central	2.7 Pine Creek / Galindo Creek	N/A	N/A	JEFF CT
ROW 9899	N/A	N/A	ROW Opportunity	Concord	Central	2.7 Pine Creek / Galindo Creek	N/A	N/A	KANSAS CIR
ROW 9916	N/A	N/A	ROW Opportunity	Concord	Central	2.7 Pine Creek / Galindo Creek	N/A	N/A	KASKI CT
Parcel 165769	N/A	N/A	Regional Opportunity	Concord	Central	2.7 Pine Creek / Galindo Creek	129490014	CCC FLOOD CONTROL & WATER CONS	N/A
ROW 10997	N/A	N/A	ROW Opportunity	Concord	Central	2.7 Pine Creek / Galindo Creek	N/A	N/A	LIMERIDGE DR
ROW 13157	N/A	N/A	ROW Opportunity	Concord	Central	2.6 Mt. Diablo Creek	N/A	N/A	MYRTLE DR
ROW 15997	N/A	N/A	ROW Opportunity	Concord	Central	2.7 Pine Creek / Galindo Creek	N/A	N/A	RISING DAWN LN
ROW 16716	N/A	N/A	ROW Opportunity	Concord	Central	2.6 Mt. Diablo Creek	N/A	N/A	SAGEWOOD CT
ROW 2288	N/A	N/A	ROW Opportunity	Concord	Central	2.7 Pine Creek / Galindo Creek	N/A	N/A	BLUE LAKE DR
ROW 2306	N/A	N/A	ROW Opportunity	Concord	Central	2.7 Pine Creek / Galindo Creek	N/A	N/A	BLUEBERRY CT
Parcel 158253	N/A	N/A	Parcel-Based Opportunity	Concord	Central	2.7 Pine Creek / Galindo Creek	134481008	CONCORD CITY OF	N/A
Parcel 166277	N/A	N/A	Regional Opportunity	Concord	Central	2.7 Pine Creek / Galindo Creek	129490015	CCC FLOOD CONTROL & WATER CONS	N/A
Parcel 173360	N/A	N/A	Parcel-Based Opportunity	Concord	Central	2.7 Pine Creek / Galindo Creek	130470025	CONTRA COSTA WATER DISTRICT	N/A
Parcel 175717	N/A	N/A	Regional Opportunity	Concord	Central	2.7 Pine Creek / Galindo Creek	127253005	CONTRA COSTA COUNTY	N/A
Parcel 180378	N/A	N/A	Parcel-Based Opportunity	Concord	Central	2.7 Pine Creek / Galindo Creek	133572036	CONCORD CITY OF	N/A
Parcel 230002	N/A	N/A	Parcel-Based Opportunity	Concord	Central	2.2 Concord	110141019	CONTRA COSTA COUNTY	N/A
Parcel 232609	N/A	N/A	Parcel-Based Opportunity	Concord	Central	2.2 Concord	125210006	CONTRA COSTA COUNTY	N/A
Parcel 244504	N/A	N/A	Parcel-Based Opportunity	Concord	Central	2.2 Concord	159340003	EAST BAY MUNICIPAL UTILITY DIS	N/A
Parcel 282478	N/A	N/A	Parcel-Based Opportunity	Concord	Central	2.7 Pine Creek / Galindo Creek	121255044	CONCORD CITY OF	N/A

db_index	Project Name	Size	Slope	Infiltration	Yield Class	Removes Pollutant Loads	Augments Water Supply	Provides Flood Control	Reestablishes Natural Drainage	Develops Open Space	Community	Total Score
Parcel 229531	N/A	0	1	1	1	2	1	1	1	1	1	10
Parcel 247005	N/A	2	0	1	0	2	1	1	1	1	1	10
Parcel 279912	N/A	0	1	1	1	2	1	1	1	1	1	10
Parcel 280864	N/A	0	1	1	1	2	1	1	1	1	1	10
Parcel 281965	N/A	2	0	1	0	2	1	1	1	1	1	10
Parcel 287342	N/A	0	1	1	1	2	1	1	1	1	1	10
ROW 10296	N/A	N/A	0	1	1	2	1	1	1	1	1	10
ROW 10705	N/A	N/A	0	1	1	2	1	1	1	1	1	10
ROW 10999	N/A	N/A	1	1	0	2	1	1	1	1	1	10
ROW 11000	N/A	N/A	1	1	0	2	1	1	1	1	1	10
ROW 11166	N/A	N/A	0	1	1	2	1	1	1	1	1	10
ROW 11555	N/A	N/A	0	1	1	2	1	1	1	1	1	10
ROW 12001	N/A	N/A	1	1	0	2	1	1	1	1	1	10
ROW 12115	N/A	N/A	0	1	1	2	1	1	1	1	1	10
ROW 12689	N/A	N/A	0	1	1	2	1	1	1	1	1	10
ROW 12914	N/A	N/A	1	1	0	2	1	1	1	1	1	10
ROW 12915	N/A	N/A	1	1	0	2	1	1	1	1	1	10
ROW 12928	N/A	N/A	1	1	0	2	1	1	1	1	1	10
ROW 13141	N/A	N/A	0	1	1	2	1	1	1	1	1	10
ROW 13187	N/A	N/A	1	1	0	2	1	1	1	1	1	10
ROW 13275	N/A	N/A	1	1	0	2	1	1	1	1	1	10
ROW 13364	N/A	N/A	0	1	1	2	1	1	1	1	1	10
ROW 13423	N/A	N/A	0	1	1	2	1	1	1	1	1	10
ROW 13574	N/A	N/A	0	1	1	2	1	1	1	1	1	10
ROW 13718	N/A	N/A	1	1	0	2	1	1	1	1	1	10
ROW 14105	N/A	N/A	0	1	1	2	1	1	1	1	1	10
ROW 14360	N/A	N/A	0	1	1	2	1	1	1	1	1	10
ROW 14814	N/A	N/A	1	1	0	2	1	1	1	1	1	10
ROW 1483	N/A	N/A	1	1	0	2	1	1	1	1	1	10
ROW 14891	N/A	N/A	0	1	1	2	1	1	1	1	1	10
ROW 15241	N/A	N/A	1	1	0	2	1	1	1	1	1	10
ROW 15243	N/A	N/A	1	1	0	2	1	1	1	1	1	10
ROW 15561	N/A	N/A	0	1	1	2	1	1	1	1	1	10
ROW 16027	N/A	N/A	0	1	1	2	1	1	1	1	1	10
ROW 16088	N/A	N/A	1	1	0	2	1	1	1	1	1	10
ROW 16281	N/A	N/A	0	2	0	2	1	1	1	1	1	10
ROW 1629	N/A	N/A	1	1	0	2	1	1	1	1	1	10
ROW 16409	N/A	N/A	1	1	0	2	1	1	1	1	1	10
ROW 16608	N/A	N/A	0	1	1	2	1	1	1	1	1	10
ROW 16696	N/A	N/A	1	1	0	2	1	1	1	1	1	10
ROW 16771	N/A	N/A	0	1	1	2	1	1	1	1	1	10
ROW 16879	N/A	N/A	0	1	1	2	1	1	1	1	1	10
ROW 16884	N/A	N/A	0	1	1	2	1	1	1	1	1	10
ROW 17223	N/A	N/A	0	1	1	2	1	1	1	1	1	10
ROW 17227	N/A	N/A	0	1	1	2	1	1	1	1	1	10
ROW 17232	N/A	N/A	0	1	1	2	1	1	1	1	1	10
ROW 1725	N/A	N/A	1	1	0	2	1	1	1	1	1	10
ROW 17519	N/A	N/A	0	1	1	2	1	1	1	1	1	10
ROW 17585	N/A	N/A	1	1	0	2	1	1	1	1	1	10
ROW 17676	N/A	N/A	0	1	1	2	1	1	1	1	1	10
ROW 17680	N/A	N/A	0	1	1	2	1	1	1	1	1	10
ROW 17822	N/A	N/A	1	1	0	2	1	1	1	1	1	10
ROW 18126	N/A	N/A	0	1	1	2	1	1	1	1	1	10
ROW 18189	N/A	N/A	1	1	0	2	1	1	1	1	1	10
ROW 18190	N/A	N/A	1	1	0	2	1	1	1	1	1	10
ROW 18374	N/A	N/A	0	1	1	2	1	1	1	1	1	10
ROW 18460	N/A	N/A	0	1	1	2	1	1	1	1	1	10
ROW 18744	N/A	N/A	1	1	0	2	1	1	1	1	1	10
ROW 18760	N/A	N/A	0	1	1	2	1	1	1	1	1	10
ROW 18780	N/A	N/A	0	1	1	2	1	1	1	1	1	10
ROW 18797	N/A	N/A	0	2	0	2	1	1	1	1	1	10
ROW 18882	N/A	N/A	0	1	1	2	1	1	1	1	1	10
ROW 18952	N/A	N/A	1	1	0	2	1	1	1	1	1	10
ROW 18967	N/A	N/A	0	1	1	2	1	1	1	1	1	10
ROW 19257	N/A	N/A	0	1	1	2	1	1	1	1	1	10
ROW 19492	N/A	N/A	0	1	1	2	1	1	1	1	1	10
ROW 19728	N/A	N/A	0	1	1	2	1	1	1	1	1	10
ROW 19740	N/A	N/A	0	1	1	2	1	1	1	1	1	10
ROW 19934	N/A	N/A	0	1	1	2	1	1	1	1	1	10
ROW 20878	N/A	N/A	1	1	0	2	1	1	1	1	1	10
ROW 21014	N/A	N/A	0	1	1	2	1	1	1	1	1	10
ROW 21203	N/A	N/A	0	1	1	2	1	1	1	1	1	10
ROW 21359	N/A	N/A	1	1	0	2	1	1	1	1	1	10
ROW 2194	N/A	N/A	1	1	0	2	1	1	1	1	1	10
ROW 2946	N/A	N/A	1	1	0	2	1	1	1	1	1	10
ROW 3868	N/A	N/A	0	2	0	2	1	1	1	1	1	10
ROW 4894	N/A	N/A	1	1	0	2	1	1	1	1	1	10
ROW 4931	N/A	N/A	0	1	1	2	1	1	1	1	1	10
ROW 5186	N/A	N/A	0	2	0	2	1	1	1	1	1	10
ROW 5374	N/A	N/A	0	1	1	2	1	1	1	1	1	10
ROW 544	N/A	N/A	1	1	0	2	1	1	1	1	1	10
ROW 5543	N/A	N/A	1	1	0	2	1	1	1	1	1	10
ROW 5544	N/A	N/A	1	1	0	2	1	1	1	1	1	10
ROW 5835	N/A	N/A	1	1	0	2	1	1	1	1	1	10
ROW 5873	N/A	N/A	1	1	0	2	1	1	1	1	1	10
ROW 6635	N/A	N/A	1	1	0	2	1	1	1	1	1	10
ROW 6740	N/A	N/A	1	1	0	2	1	1	1	1	1	10
ROW 7347	N/A	N/A	1	1	0	2	1	1	1	1	1	10
ROW 7575	N/A	N/A	1	1	0	2	1	1	1	1	1	10
ROW 7606	N/A	N/A	0	1	1	2	1	1	1	1	1	10
ROW 8176	N/A	N/A	1	1	0	2	1	1	1	1	1	10
ROW 8262	N/A	N/A	0	2	0	2	1	1	1	1	1	10
ROW 8366	N/A	N/A	0	1	1	2	1	1	1	1	1	10
ROW 8450	N/A	N/A	0	1	1	2	1	1	1	1	1	10
ROW 9101	N/A	N/A	0	1	1	2	1	1	1	1	1	10
ROW 9198	N/A	N/A	0	1	1	2	1	1	1	1	1	10
ROW 9259	N/A	N/A	0	1	1	2	1	1	1	1	1	10
ROW 934	N/A	N/A	1	1	0	2	1	1	1	1	1	10
ROW 9678	N/A	N/A	0	1	1	2	1	1	1	1	1	10
ROW 9899	N/A	N/A	0	1	1	2	1	1	1	1	1	10
ROW 9916	N/A	N/A	0	1	1	2	1	1	1	1	1	10
Parcel 165769	N/A	0	0	1	0.5	3	1	1	1	1	1	9.5
ROW 10997	N/A	N/A	0	1	0.5	2	1	1	1	1	1	9.5
ROW 13157	N/A	N/A	0	1	0.5	2	1	1	1	1	1	9.5
ROW 15997	N/A	N/A	0	1	0.5	2	1	1	1	1	1	9.5
ROW 16716	N/A	N/A	0	1	0.5	2	1	1	1	1	1	9.5
ROW 2288	N/A	N/A	0	1	0.5	2	1	1	1	1	1	9.5
ROW 2306	N/A	N/A	0	1	0.5	2	1	1	1	1	1	9.5
Parcel 158253	N/A	1	0	1	0	2	1	1	1	1	1	9
Parcel 166277	N/A	0	0	1	0	3	1	1	1	1	1	9
Parcel 173360	N/A	0	0	1	1	2	1	1	1	1	1	9
Parcel 175717	N/A	1	2	0	1	3	0	0	0	1	1	9
Parcel 180378	N/A	0	1	1	0	2	1	1	1	1	1	9
Parcel 230002	N/A	0	0	2	0	2	1	1	1	1	1	9
Parcel 232609	N/A	0	1	1	0	2	1	1	1	1	1	9
Parcel 244504	N/A	0	1	1	0	2	1	1	1	1	1	9
Parcel 282478	N/A	0	0	1	1	2	1	1	1	1	1	9

db_index	Project Name	Stakeholder	Project Type	Jurisdiction	Planning Unit	Watershed	APN	Owner	Street Name
Parcel 282573	N/A	N/A	Regional Opportunity	Concord	Central	2.7 Pine Creek / Galindo Creek	121222025	CONCORD CITY OF	N/A
Parcel 282897	N/A	N/A	Parcel-Based Opportunity	Concord	Central	2.7 Pine Creek / Galindo Creek	121243017	CONCORD CITY OF	N/A
Parcel 295303	N/A	N/A	Regional Opportunity	Concord	Central	2.6 Mt. Diablo Creek	118250064	CONCORD CITY OF	N/A
Parcel 301361	N/A	N/A	Parcel-Based Opportunity	Concord	Central	2.6 Mt. Diablo Creek	118040037	CONTRA COSTA WATER DISTRICT	N/A
ROW 10609	N/A	N/A	ROW Opportunity	Concord	Central	2.6 Mt. Diablo Creek	N/A	N/A	LANGFORD CT
ROW 11443	N/A	N/A	ROW Opportunity	Concord	Central	2.7 Pine Creek / Galindo Creek	N/A	N/A	LYNBROOK CT
ROW 11447	N/A	N/A	ROW Opportunity	Concord	Central	2.7 Pine Creek / Galindo Creek	N/A	N/A	LYNBROOK PL
ROW 12252	N/A	N/A	ROW Opportunity	Concord	Central	2.7 Pine Creek / Galindo Creek	N/A	N/A	MEADOWLARK WAY
ROW 12371	N/A	N/A	ROW Opportunity	Concord	Central	2.6 Mt. Diablo Creek	N/A	N/A	MEREDITH CT
ROW 13230	N/A	N/A	ROW Opportunity	Concord	Central	2.7 Pine Creek / Galindo Creek	N/A	N/A	N MONTECITO DR
ROW 13844	N/A	N/A	ROW Opportunity	Concord	Central	2.7 Pine Creek / Galindo Creek	N/A	N/A	OAKSTONE CT
ROW 13893	N/A	N/A	ROW Opportunity	Concord	Central	2.6 Mt. Diablo Creek	N/A	N/A	OGDEN CT
ROW 15242	N/A	N/A	ROW Opportunity	Concord	Central	2.6 Mt. Diablo Creek	N/A	N/A	PRESTON CT
ROW 16086	N/A	N/A	ROW Opportunity	Concord	Central	2.7 Pine Creek / Galindo Creek	N/A	N/A	ROCK CREEK CT
ROW 17629	N/A	N/A	ROW Opportunity	Concord	Central	2.7 Pine Creek / Galindo Creek	N/A	N/A	SHELLFLOWER CT
ROW 18948	N/A	N/A	ROW Opportunity	Concord	Central	2.7 Pine Creek / Galindo Creek	N/A	N/A	SWAINSONS CT
ROW 19719	N/A	N/A	ROW Opportunity	Concord	Central	2.7 Pine Creek / Galindo Creek	N/A	N/A	TUOLUMNE WAY
ROW 20338	N/A	N/A	ROW Opportunity	Concord	Central	2.7 Pine Creek / Galindo Creek	N/A	N/A	VISTA POINT CT
ROW 21187	N/A	N/A	ROW Opportunity	Concord	Central	2.7 Pine Creek / Galindo Creek	N/A	N/A	WINDFLOWER CT
ROW 21349	N/A	N/A	ROW Opportunity	Concord	Central	2.7 Pine Creek / Galindo Creek	N/A	N/A	WOODGROVE CT
ROW 21431	N/A	N/A	ROW Opportunity	Concord	Central	2.7 Pine Creek / Galindo Creek	N/A	N/A	WORDSWORTH CT
ROW 21471	N/A	N/A	ROW Opportunity	Concord	Central	2.6 Mt. Diablo Creek	N/A	N/A	YARDLEY CT
ROW 2997	N/A	N/A	ROW Opportunity	Concord	Central	2.7 Pine Creek / Galindo Creek	N/A	N/A	BUTTRESS CT
ROW 3279	N/A	N/A	ROW Opportunity	Concord	Central	2.7 Pine Creek / Galindo Creek	N/A	N/A	CAMPUS DR
ROW 3627	N/A	N/A	ROW Opportunity	Concord	Central	2.6 Mt. Diablo Creek	N/A	N/A	CARZINO CT
ROW 5533	N/A	N/A	ROW Opportunity	Concord	Central	2.7 Pine Creek / Galindo Creek	N/A	N/A	DEER SPRING CIR
ROW 7144	N/A	N/A	ROW Opportunity	Concord	Central	2.7 Pine Creek / Galindo Creek	N/A	N/A	FERN HILL LN
ROW 825	N/A	N/A	ROW Opportunity	Concord	Central	2.7 Pine Creek / Galindo Creek	N/A	N/A	AMBLESIDE DR
ROW 9624	N/A	N/A	ROW Opportunity	Concord	Central	2.6 Mt. Diablo Creek	N/A	N/A	JAMESON CT
Parcel 211022	N/A	N/A	Parcel-Based Opportunity	Concord	Central	2.2 Concord	111221001	CONCORD SCHOOL DISTRICT	N/A
Parcel 242414	N/A	N/A	Parcel-Based Opportunity	Concord	Central	2.2 Concord	110110022	CALIFORNIA STATE OF	N/A
Parcel 280216	N/A	N/A	Parcel-Based Opportunity	Concord	Central	2.7 Pine Creek / Galindo Creek	121261043	CONTRA COSTA WATER DISTRICT	N/A
Parcel 281468	N/A	N/A	Parcel-Based Opportunity	Concord	Central	2.7 Pine Creek / Galindo Creek	121256007	EAST BAY REGIONAL PARK DIST	N/A
Parcel 282474	N/A	N/A	Parcel-Based Opportunity	Concord	Central	2.7 Pine Creek / Galindo Creek	121255045	EAST BAY REGIONAL PARK DIST	N/A
Parcel 215827	N/A	N/A	Parcel-Based Opportunity	Concord	Central	2.2 Concord	111010010	UNITED STATES OF AMERICA	N/A
Parcel 230402	N/A	N/A	Parcel-Based Opportunity	Concord	Central	2.2 Concord	111010014	UNITED STATES OF AMERICA	N/A
Parcel 253718	N/A	N/A	Parcel-Based Opportunity	Concord	Central	2.6 Mt. Diablo Creek	111010017	UNITED STATES OF AMERICA	N/A
Parcel 290030	N/A	N/A	Regional Opportunity	Concord	Central	2.7 Pine Creek / Galindo Creek	133742057	CONCORD CITY OF	N/A
Parcel 376303	N/A	N/A	Parcel-Based Opportunity	Concord	Central	2.2 Concord	111010014	UNITED STATES OF AMERICA	N/A
ROW 15147	N/A	N/A	ROW Opportunity	Concord	Central	2.2 Concord	N/A	N/A	PORT CHICAGO WAY
ROW 1577	N/A	N/A	ROW Opportunity	Concord	Central	2.3 Grayson Creek / Murderers Creek	N/A	N/A	BANCROFT RD
ROW 1615	N/A	N/A	ROW Opportunity	Concord	Central	2.7 Pine Creek / Galindo Creek	N/A	N/A	BARBIS WAY
ROW 16782	N/A	N/A	ROW Opportunity	Concord	Central	2.2 Concord	N/A	N/A	SALVIO ST
ROW 19589	N/A	N/A	ROW Opportunity	Concord	Central	2.7 Pine Creek / Galindo Creek	N/A	N/A	TREAT BLVD
ROW 2790	N/A	N/A	ROW Opportunity	Concord	Central	2.7 Pine Creek / Galindo Creek	N/A	N/A	BROOKVIEW DR
ROW 4342	N/A	N/A	ROW Opportunity	Concord	Central	2.7 Pine Creek / Galindo Creek	N/A	N/A	CLAYTON RD
ROW 7875	N/A	N/A	ROW Opportunity	Concord	Central	2.7 Pine Creek / Galindo Creek	N/A	N/A	GLAZIER DR
ROW 21113	N/A	N/A	ROW Opportunity	Concord	Central	2.2 Concord	N/A	N/A	WILLOW PASS RD
Parcel 182565	N/A	N/A	Parcel-Based Opportunity	Concord	Central	2.7 Pine Creek / Galindo Creek	132060004	CONCORD CITY OF	N/A
Parcel 182882	N/A	N/A	Parcel-Based Opportunity	Concord	Central	2.7 Pine Creek / Galindo Creek	132070015	CONCORD CITY OF	N/A
Parcel 234184	N/A	N/A	Parcel-Based Opportunity	Concord	Central	2.2 Concord	111010014	UNITED STATES OF AMERICA	N/A
Parcel 249176	N/A	N/A	Parcel-Based Opportunity	Concord	Central	2.6 Mt. Diablo Creek	111010017	UNITED STATES OF AMERICA	N/A
Parcel 292700	N/A	N/A	Parcel-Based Opportunity	Concord	Central	2.7 Pine Creek / Galindo Creek	133611034	CONCORD CITY OF	N/A
Parcel 376306	N/A	N/A	Parcel-Based Opportunity	Concord	Central	2.6 Mt. Diablo Creek	111010017	UNITED STATES OF AMERICA	N/A
ROW 13381	N/A	N/A	ROW Opportunity	Concord	Central	2.6 Mt. Diablo Creek	N/A	N/A	NELSON AVE
ROW 15327	N/A	N/A	ROW Opportunity	Concord	Central	2.6 Mt. Diablo Creek	N/A	N/A	PT CHICAGO HWY
ROW 18426	N/A	N/A	ROW Opportunity	Concord	Central	2.2 Concord	N/A	N/A	STANWELL DR
Parcel 237759	N/A	N/A	Parcel-Based Opportunity	Concord	Central	2.6 Mt. Diablo Creek	111010017	UNITED STATES OF AMERICA	N/A
Parcel 376304	N/A	N/A	Parcel-Based Opportunity	Concord	Central	2.6 Mt. Diablo Creek	111010017	UNITED STATES OF AMERICA	N/A
ROW 15145	N/A	N/A	ROW Opportunity	Concord	Central	2.6 Mt. Diablo Creek	N/A	N/A	PORT CHICAGO HWY
ROW 18045	N/A	N/A	ROW Opportunity	Concord	Central	2.6 Mt. Diablo Creek	N/A	N/A	SOLANO WAY
ROW 9411	N/A	N/A	ROW Opportunity	Concord	Central	2.6 Mt. Diablo Creek	N/A	N/A	IMHOFF DR

db_index	Project Name	Size	Slope	Infiltration	Yield Class	Removes Pollutant Loads	Augments Water Supply	Provides Flood Control	Reestablishes Natural Drainage	Develops Open Space	Community	Total Score
Parcel 282573	N/A	0	0	1	0	3	1	1	1	1	1	9
Parcel 282897	N/A	0	1	1	0	2	1	1	1	1	1	9
Parcel 295303	N/A	0	0	1	0	3	1	1	1	1	1	9
Parcel 301361	N/A	0	1	1	0	2	1	1	1	1	1	9
ROW 10609	N/A	N/A	0	1	0	2	1	1	1	1	1	9
ROW 11443	N/A	N/A	0	1	0	2	1	1	1	1	1	9
ROW 11447	N/A	N/A	0	1	0	2	1	1	1	1	1	9
ROW 12252	N/A	N/A	0	1	0	2	1	1	1	1	1	9
ROW 12371	N/A	N/A	0	1	0	2	1	1	1	1	1	9
ROW 13230	N/A	N/A	0	1	0	2	1	1	1	1	1	9
ROW 13844	N/A	N/A	0	1	0	2	1	1	1	1	1	9
ROW 13893	N/A	N/A	0	1	0	2	1	1	1	1	1	9
ROW 15242	N/A	N/A	0	1	0	2	1	1	1	1	1	9
ROW 16086	N/A	N/A	0	1	0	2	1	1	1	1	1	9
ROW 17629	N/A	N/A	0	1	0	2	1	1	1	1	1	9
ROW 18948	N/A	N/A	0	1	0	2	1	1	1	1	1	9
ROW 19719	N/A	N/A	0	1	0	2	1	1	1	1	1	9
ROW 20338	N/A	N/A	0	1	0	2	1	1	1	1	1	9
ROW 21187	N/A	N/A	0	1	0	2	1	1	1	1	1	9
ROW 21349	N/A	N/A	0	1	0	2	1	1	1	1	1	9
ROW 21431	N/A	N/A	0	1	0	2	1	1	1	1	1	9
ROW 21471	N/A	N/A	0	1	0	2	1	1	1	1	1	9
ROW 2997	N/A	N/A	0	1	0	2	1	1	1	1	1	9
ROW 3279	N/A	N/A	0	1	0	2	1	1	1	1	1	9
ROW 3627	N/A	N/A	0	1	0	2	1	1	1	1	1	9
ROW 5533	N/A	N/A	0	1	0	2	1	1	1	1	1	9
ROW 7144	N/A	N/A	0	1	0	2	1	1	1	1	1	9
ROW 825	N/A	N/A	0	1	0	2	1	1	1	1	1	9
ROW 9624	N/A	N/A	0	1	0	2	1	1	1	1	1	9
Parcel 211022	N/A	2	2	0	1	1	0	0	0	1	1	8
Parcel 242414	N/A	2	2	0	1	1	0	0	0	1	1	8
Parcel 280216	N/A	0	0	1	0	2	1	1	1	1	1	8
Parcel 281468	N/A	0	0	1	0	2	1	1	1	1	1	8
Parcel 282474	N/A	0	0	1	0	2	1	1	1	1	1	8
Parcel 215827	N/A	2	2	0	0	1	0	0	0	1	1	7
Parcel 230402	N/A	2	2	0	0	1	0	0	0	1	1	7
Parcel 253718	N/A	2	2	0	0	1	0	0	0	1	1	7
Parcel 290030	N/A	0	1	0	1	3	0	0	0	1	1	7
Parcel 376303	N/A	2	2	0	0	1	0	0	0	1	1	7
ROW 15147	N/A	N/A	2	0	1	1	0	0	0	1	1	6.5
ROW 1577	N/A	N/A	2	0	1	1	0	0	0	1	1	6.5
ROW 1615	N/A	N/A	2	0	1	1	0	0	0	1	1	6.5
ROW 16782	N/A	N/A	2	0	1	1	0	0	0	1	1	6.5
ROW 19589	N/A	N/A	2	0	1	1	0	0	0	1	1	6.5
ROW 2790	N/A	N/A	2	0	1	1	0	0	0	1	1	6.5
ROW 4342	N/A	N/A	2	0	1	1	0	0	0	1	1	6.5
ROW 7875	N/A	N/A	2	0	1	1	0	0	0	1	1	6.5
ROW 21113	N/A	N/A	2	0	0.5	1	0	0	0	1	1	6.5
Parcel 182565	N/A	0	2	0	1	1	0	0	0	1	1	6
Parcel 182882	N/A	0	2	0	1	1	0	0	0	1	1	6
Parcel 234184	N/A	2	1	0	0	1	0	0	0	1	1	6
Parcel 249176	N/A	2	1	0	0	1	0	0	0	1	1	6
Parcel 292700	N/A	0	2	0	1	1	0	0	0	1	1	6
Parcel 376306	N/A	2	1	0	0	1	0	0	0	1	1	6
ROW 13381	N/A	N/A	2	0	0	1	0	0	0	1	1	5.5
ROW 15327	N/A	N/A	1	0	1	1	0	0	0	1	1	5.5
ROW 18426	N/A	N/A	2	0	0	1	0	0	0	1	1	5.5
Parcel 237759	N/A	2	0	0	0	1	0	0	0	1	1	5
Parcel 376304	N/A	2	0	0	0	1	0	0	0	1	1	5
ROW 15145	N/A	N/A	1	0	0.5	1	0	0	0	1	1	5
ROW 18045	N/A	N/A	1	0	0.5	1	0	0	0	1	1	5
ROW 9411	N/A	N/A	1	0	0	1	0	0	0	1	1	4.5

DANVILLE

Municipal contact for information about the project list:

Chris McCann cmccann@danville.ca.gov

db_index	Project Name	Stakeholder	Project Type	Jurisdiction	Planning Unit	Watershed	APN	Owner	Street Name
Parcel 3988	N/A	N/A	Regional Opportunity	Danville	Central	2.8 San Ramon Creek	216061001	DANVILLE CITY OF	N/A
Parcel 4042	N/A	N/A	Parcel-Based Opportunity	Danville	Central	2.8 San Ramon Creek	216043001	DANVILLE CITY OF	N/A
Parcel 5558	N/A	N/A	Regional Opportunity	Danville	Central	2.8 San Ramon Creek	208022027	DANVILLE TOWN OF	N/A
Parcel 5393	N/A	N/A	Parcel-Based Opportunity	Danville	Central	2.8 San Ramon Creek	208022045	DANVILLE TOWN OF	N/A
Parcel 8214	N/A	N/A	Regional Opportunity	Danville	Central	2.8 San Ramon Creek	200131005	DANVILLE TOWN OF	N/A
Parcel 6154	N/A	N/A	Regional Opportunity	Danville	Central	2.8 San Ramon Creek	196236001	DANVILLE TOWN OF	N/A
Parcel 86040	N/A	N/A	Parcel-Based Opportunity	Danville	Central	2.8 San Ramon Creek	207120002	DANVILLE TOWN OF	N/A
Parcel 86184	N/A	N/A	Regional Opportunity	Danville	Central	2.8 San Ramon Creek	207081032	SAN RAMON UNIFIED SCHOOL DIST	N/A
Parcel 5515	N/A	N/A	Regional Opportunity	Danville	Central	2.8 San Ramon Creek	216110009	DANVILLE TOWN OF	N/A
Parcel 5309	N/A	N/A	Regional Opportunity	Danville	Central	2.8 San Ramon Creek	208340005	DANVILLE TOWN OF	N/A
Parcel 5364	N/A	N/A	Regional Opportunity	Danville	Central	2.8 San Ramon Creek	208340007	DANVILLE TOWN OF	N/A
Parcel 77999	N/A	N/A	Regional Opportunity	Danville	Central	2.8 San Ramon Creek	218323063	DANVILLE TOWN OF	N/A
ROW 17405	N/A	N/A	ROW Opportunity	Danville	Central	2.8 San Ramon Creek	N/A	N/A	SERENE CT
Parcel 3595	N/A	N/A	Regional Opportunity	Danville	Central	2.8 San Ramon Creek	207012006	SAN RAMON VALLEY FIRE PRO DIST	N/A
Parcel 5799	N/A	N/A	Regional Opportunity	Danville	Central	2.8 San Ramon Creek	199350030	DANVILLE CITY OF	N/A
Parcel 74773	N/A	N/A	Regional Opportunity	Danville	Central	2.8 San Ramon Creek	218090032	DANVILLE CITY OF	N/A
Parcel 10553	N/A	N/A	Regional Opportunity	Danville	Central	2.8 San Ramon Creek	197240003	CONTRA COSTA COUNTY	N/A
Parcel 86843	N/A	N/A	Parcel-Based Opportunity	Danville	Central	2.8 San Ramon Creek	207081040	DANVILLE TOWN OF	N/A
Parcel 78808	N/A	N/A	Regional Opportunity	Danville	Central	2.8 San Ramon Creek	218351001	DANVILLE TOWN OF	N/A
Parcel 8521	N/A	N/A	Regional Opportunity	Danville	Central	2.8 San Ramon Creek	196290017	CCC FLOOD CONTROL & WATER CONS	N/A
Parcel 10789	N/A	N/A	Parcel-Based Opportunity	Danville	Central	2.8 San Ramon Creek	197240004	CONTRA COSTA COUNTY	N/A
Parcel 5594	N/A	N/A	Parcel-Based Opportunity	Danville	Central	2.8 San Ramon Creek	208022026	DANVILLE TOWN OF	N/A
Parcel 92535	N/A	N/A	Regional Opportunity	Danville	Central	2.8 San Ramon Creek	202081008	DANVILLE TOWN OF	N/A
Parcel 92553	N/A	N/A	Parcel-Based Opportunity	Danville	Central	2.8 San Ramon Creek	202081005	DANVILLE TOWN OF	N/A
Parcel 12117	N/A	N/A	Parcel-Based Opportunity	Danville	Central	2.8 San Ramon Creek	196370025	DANVILLE TOWN OF	N/A
Parcel 92764	N/A	N/A	Regional Opportunity	Danville	Central	2.8 San Ramon Creek	195121037	GREEN VALLEY PARK & REC DIST	N/A
Parcel 5684	N/A	N/A	Regional Opportunity	Danville	Central	2.8 San Ramon Creek	208022024	DANVILLE TOWN OF	N/A
Parcel 3897	N/A	N/A	Regional Opportunity	Danville	Central	2.8 San Ramon Creek	216380027	DANVILLE TOWN OF	N/A
Parcel 92673	N/A	N/A	Regional Opportunity	Danville	Central	2.8 San Ramon Creek	195121001	DANVILLE CITY OF	N/A
Parcel 92614	N/A	N/A	Regional Opportunity	Danville	Central	2.8 San Ramon Creek	202081004	SAN RAMON VALLEY FIRE PRO DIST	N/A
planned_56	Green Valley Creek Improvements Upstream of 2nd Crossing of Diablo Road	Contra Costa County Flood Control District	Planned Creek/Marsh Restoration	Danville	Central	2.8 San Ramon Creek	N/A	N/A	N/A
Parcel 85596	N/A	N/A	Regional Opportunity	Danville	Central	2.8 San Ramon Creek	215250093	DANVILLE TOWN OF	N/A
ROW 19955	N/A	N/A	ROW Opportunity	Danville	Central	2.8 San Ramon Creek	N/A	N/A	VAN PATTEN DR
Parcel 5421	N/A	N/A	Regional Opportunity	Danville	Central	2.8 San Ramon Creek	208340006	DANVILLE TOWN OF	N/A
Parcel 2786	N/A	N/A	Parcel-Based Opportunity	Danville	Central	2.8 San Ramon Creek	207140021	VALLEY PARENT NURSERY SCHOOL	N/A
Parcel 5461	N/A	N/A	Parcel-Based Opportunity	Danville	Central	2.8 San Ramon Creek	208022035	DANVILLE TOWN OF	N/A
ROW 12489	N/A	N/A	ROW Opportunity	Danville	Central	2.8 San Ramon Creek	N/A	N/A	MIKADO PL
Parcel 12116	N/A	N/A	Regional Opportunity	Danville	Central	2.8 San Ramon Creek	196370033	DANVILLE TOWN OF	N/A
Parcel 12754	N/A	N/A	Parcel-Based Opportunity	Danville	Central	2.8 San Ramon Creek	197130022	EAST BAY REGIONAL PARK DIST	N/A
Parcel 2770	N/A	N/A	Parcel-Based Opportunity	Danville	Central	2.8 San Ramon Creek	208230018	EAST BAY MUNICIPAL UTILITY DIS	N/A
Parcel 81139	N/A	N/A	Parcel-Based Opportunity	Danville	South	4.3 Alamo Creek / Tassajara Creek	206380167	DANVILLE TOWN OF	N/A
planned_397	San Ramon Creek Revitalization Project: Sycamore Creek	Dick Heron	Planned Habitat Restoration	Danville	Central	2.8 San Ramon Creek	N/A	N/A	N/A
Parcel 5505	N/A	N/A	Regional Opportunity	Danville	Central	2.8 San Ramon Creek	216110013	DANVILLE TOWN OF	N/A
Parcel 5586	N/A	N/A	Regional Opportunity	Danville	Central	2.8 San Ramon Creek	216110012	DANVILLE TOWN OF	N/A
Parcel 6741	N/A	N/A	Regional Opportunity	Danville	Central	2.8 San Ramon Creek	196561004	CCC FLOOD CONTROL & WATER CONS	N/A
Parcel 6914	N/A	N/A	Regional Opportunity	Danville	Central	2.8 San Ramon Creek	196241001	CCC FLOOD CONTROL & WATER CONS	N/A
Parcel 12482	N/A	N/A	Regional Opportunity	Danville	Central	2.8 San Ramon Creek	197140026	EAST BAY REGIONAL PARK DIST	N/A
Parcel 77081	N/A	N/A	Parcel-Based Opportunity	Danville	Central	2.8 San Ramon Creek	218040038	CONTRA COSTA COUNTY	N/A
Parcel 93417	N/A	N/A	Regional Opportunity	Danville	Central	2.8 San Ramon Creek	196350010	SAN RAMON VALLEY UN SCHOOL DIS	N/A
ROW 21290	N/A	N/A	ROW Opportunity	Danville	Central	2.8 San Ramon Creek	N/A	N/A	WINTERWOOD CT
ROW 2249	N/A	N/A	ROW Opportunity	Danville	Central	2.8 San Ramon Creek	N/A	N/A	BLAIR CT
ROW 2382	N/A	N/A	ROW Opportunity	Danville	Central	2.8 San Ramon Creek	N/A	N/A	BONANZA WAY
ROW 3101	N/A	N/A	ROW Opportunity	Danville	Central	2.8 San Ramon Creek	N/A	N/A	CALMAR VISTA RD
ROW 3111	N/A	N/A	ROW Opportunity	Danville	Central	2.8 San Ramon Creek	N/A	N/A	CAM AMIGO
ROW 4730	N/A	N/A	ROW Opportunity	Danville	Central	2.8 San Ramon Creek	N/A	N/A	CORDEL CT
ROW 4736	N/A	N/A	ROW Opportunity	Danville	Central	2.8 San Ramon Creek	N/A	N/A	CORDELL DR
ROW 5565	N/A	N/A	ROW Opportunity	Danville	Central	2.8 San Ramon Creek	N/A	N/A	DEERWOOD RD
ROW 5810	N/A	N/A	ROW Opportunity	Danville	Central	2.8 San Ramon Creek	N/A	N/A	DIAMOND CT
ROW 6105	N/A	N/A	ROW Opportunity	Danville	Central	2.8 San Ramon Creek	N/A	N/A	DUBOST CT
ROW 6106	N/A	N/A	ROW Opportunity	Danville	Central	2.8 San Ramon Creek	N/A	N/A	DUBOST CT
ROW 6107	N/A	N/A	ROW Opportunity	Danville	Central	2.8 San Ramon Creek	N/A	N/A	DUBOST CT
ROW 6108	N/A	N/A	ROW Opportunity	Danville	Central	2.8 San Ramon Creek	N/A	N/A	DUBOST CT
ROW 6109	N/A	N/A	ROW Opportunity	Danville	Central	2.8 San Ramon Creek	N/A	N/A	DUBOST CT
ROW 6502	N/A	N/A	ROW Opportunity	Danville	Central	2.8 San Ramon Creek	N/A	N/A	EL DORADO AVE
ROW 6728	N/A	N/A	ROW Opportunity	Danville	Central	2.8 San Ramon Creek	N/A	N/A	EMERALD DR
ROW 7489	N/A	N/A	ROW Opportunity	Danville	Central	2.8 San Ramon Creek	N/A	N/A	FRANCISCAN CT
ROW 8261	N/A	N/A	ROW Opportunity	Danville	Central	2.8 San Ramon Creek	N/A	N/A	GREENLAWN DR
ROW 8580	N/A	N/A	ROW Opportunity	Danville	Central	2.8 San Ramon Creek	N/A	N/A	HARDESTER CT
ROW 8600	N/A	N/A	ROW Opportunity	Danville	Central	2.8 San Ramon Creek	N/A	N/A	HARMONY CT
ROW 8639	N/A	N/A	ROW Opportunity	Danville	Central	2.8 San Ramon Creek	N/A	N/A	HARTFORD RD
ROW 906	N/A	N/A	ROW Opportunity	Danville	Central	2.8 San Ramon Creek	N/A	N/A	ANGEL
ROW 9748	N/A	N/A	ROW Opportunity	Danville	Central	2.8 San Ramon Creek	N/A	N/A	JOAQUIN DR
ROW 9864	N/A	N/A	ROW Opportunity	Danville	Central	2.8 San Ramon Creek	N/A	N/A	JUNEWOOD CT
ROW 18358	N/A	N/A	ROW Opportunity	Danville	Central	2.8 San Ramon Creek	N/A	N/A	ST PHILLIP CT
ROW 2953	N/A	N/A	ROW Opportunity	Danville	Central	2.8 San Ramon Creek	N/A	N/A	BURTON CT
ROW 8242	N/A	N/A	ROW Opportunity	Danville	Central	2.8 San Ramon Creek	N/A	N/A	GREENBROOK CT
ROW 947	N/A	N/A	ROW Opportunity	Danville	Central	2.8 San Ramon Creek	N/A	N/A	ANTHONY CT
ROW 10009	N/A	N/A	ROW Opportunity	Danville	Central	2.8 San Ramon Creek	N/A	N/A	KENDALL LN
ROW 10387	N/A	N/A	ROW Opportunity	Danville	Central	2.8 San Ramon Creek	N/A	N/A	LA PERA CIR
ROW 10388	N/A	N/A	ROW Opportunity	Danville	Central	2.8 San Ramon Creek	N/A	N/A	LA PERA CT
ROW 10425	N/A	N/A	ROW Opportunity	Danville	Central	2.8 San Ramon Creek	N/A	N/A	LA VELLE CT
ROW 1046	N/A	N/A	ROW Opportunity	Danville	Central	2.8 San Ramon Creek	N/A	N/A	APTOS PL
ROW 10569	N/A	N/A	ROW Opportunity	Danville	Central	2.8 San Ramon Creek	N/A	N/A	LAMONT WAY
ROW 10667	N/A	N/A	ROW Opportunity	Danville	Central	2.8 San Ramon Creek	N/A	N/A	LAS BARRANCAS DR
ROW 10745	N/A	N/A	ROW Opportunity	Danville	Central	2.8 San Ramon Creek	N/A	N/A	LAUREL CT
ROW 10751	N/A	N/A	ROW Opportunity	Danville	Central	2.8 San Ramon Creek	N/A	N/A	LAUREL DR
ROW 10838	N/A	N/A	ROW Opportunity	Danville	Central	2.8 San Ramon Creek	N/A	N/A	LEEDS CT W
ROW 10856	N/A	N/A	ROW Opportunity	Danville	Central	2.8 San Ramon Creek	N/A	N/A	LEHIGH VALLEY CIR
ROW 10857	N/A	N/A	ROW Opportunity	Danville	Central	2.8 San Ramon Creek	N/A	N/A	LEHIGH VALLEY PL
ROW 10895	N/A	N/A	ROW Opportunity	Danville	Central	2.8 San Ramon Creek	N/A	N/A	LEONARD CT
ROW 10946	N/A	N/A	ROW Opportunity	Danville	Central	2.8 San Ramon Creek	N/A	N/A	LIBERTA CT
ROW 10947	N/A	N/A	ROW Opportunity	Danville	Central	2.8 San Ramon Creek	N/A	N/A	LIBERTA PL
ROW 11435	N/A	N/A	ROW Opportunity	Danville	Central	2.8 San Ramon Creek	N/A	N/A	LUZ CT
ROW 11527	N/A	N/A	ROW Opportunity	Danville	Central	2.8 San Ramon Creek	N/A	N/A	MADERA CT
ROW 11597	N/A	N/A	ROW Opportunity	Danville	Central	2.8 San Ramon Creek	N/A	N/A	MAIDEN LN
ROW 11630	N/A	N/A	ROW Opportunity	Danville	Central	2.8 San Ramon Creek	N/A	N/A	MARSON DR
ROW 11870	N/A	N/A	ROW Opportunity	Danville	Central	2.8 San Ramon Creek	N/A	N/A	MARIPOSA CT
ROW 11921	N/A	N/A	ROW Opportunity	Danville	Central	2.8 San Ramon Creek	N/A	N/A	MARQUES CT
ROW 11922	N/A	N/A	ROW Opportunity	Danville	Central	2.8 San Ramon Creek	N/A	N/A	MARQUES PL
ROW 11991	N/A	N/A	ROW Opportunity	Danville	Central	2.8 San Ramon Creek	N/A	N/A	MARY CT
ROW 1220	N/A	N/A	ROW Opportunity	Danville	Central	2.8 San Ramon Creek	N/A	N/A	ARROYO DR
ROW 12212	N/A	N/A	ROW Opportunity	Danville	South	4.3 Alamo Creek / Tassajara Creek	N/A	N/A	MEADOW LAKE DR
ROW 12246	N/A	N/A	ROW Opportunity	Danville	Central	2.8 San Ramon Creek	N/A	N/A	MEADOWLARK CT
ROW 12290	N/A	N/A	ROW Opportunity	Danville	Central	2.8 San Ramon Creek	N/A	N/A	MEESE CIR
ROW 12621	N/A	N/A	ROW Opportunity	Danville	Central	2.8 San Ramon Creek	N/A	N/A	MISSION PL
ROW 12741	N/A	N/A	ROW Opportunity	Danville	Central	2.8 San Ramon Creek	N/A	N/A	MONTANA DR
ROW 1278	N/A	N/A	ROW Opportunity	Danville	Central	2.8 San Ramon Creek	N/A	N/A	ASHLEY CIR
ROW 13144	N/A	N/A	ROW Opportunity	Danville	Central	2.8 San Ramon Creek	N/A	N/A	MUSTANG DR
ROW 13305	N/A	N/A	ROW Opportunity	Danville	Central	2.8 San Ramon Creek	N/A	N/A	NADINE PL
ROW 13362	N/A	N/A	ROW Opportunity	Danville	Central	2.8 San Ramon Creek	N/A	N/A	NAVAJO PL
ROW 13413	N/A	N/A	ROW Opportunity	Danville	Central	2.8 San Ramon Creek	N/A	N/A	NEVA CT
ROW 13626	N/A	N/A	ROW Opportunity	Danville	Central	2.8 San Ramon Creek	N/A	N/A	NEUVO RD
ROW 13678	N/A	N/A	ROW Opportunity	Danville	Central	2.8 San Ramon Creek	N/A	N/A	OAK CT
ROW 13892	N/A	N/A	ROW Opportunity	Danville	South	4.3 Alamo Creek / Tassajara Creek	N/A	N/A	OGAWA CT
ROW 13923	N/A	N/A	ROW Opportunity	Danville	Central	2.8 San Ramon Creek	N/A	N/A	OLD FARM CT
ROW 13958	N/A	N/A	ROW Opportunity	Danville	Central	2.8 San Ramon Creek	N/A	N/A	OLDHAM CT
ROW 14056	N/A	N/A	ROW Opportunity	Danville	Central	2.8 San Ramon Creek	N/A	N/A	ORANGE BLOSSOM CT

db_index	Project Name	Size	Slope	Infiltration	Yield Class	Removes Pollutant Loads	Augments Water Supply	Provides Flood Control	Reestablishes Natural Drainage	Develops Open Space	Community	Total Score
Parcel 3988	N/A	1	2	1	1	3	1	1	1	1	1	13
Parcel 4042	N/A	0	2	1	1	2	1	1	1	1	1	11
Parcel 5558	N/A	0	2	1	1	3	1	1	1	1	1	12
Parcel 5393	N/A	0	2	1	1	2	1	1	1	1	1	11
Parcel 8214	N/A	1	1	1	1	3	1	1	1	1	1	12
Parcel 6154	N/A	0	2	1	1	3	1	1	1	1	1	12
Parcel 86040	N/A	2	2	1	1	2	1	1	1	1	1	13
Parcel 86184	N/A	1	2	1	1	3	1	1	1	1	1	13
Parcel 5515	N/A	1	2	1	1	3	1	1	1	1	1	13
Parcel 5309	N/A	1	2	1	1	3	1	1	1	1	1	13
Parcel 5364	N/A	0	2	2	1	3	1	1	1	1	1	13
Parcel 77999	N/A	1	2	2	1	3	1	1	1	1	1	14
ROW 17405	N/A	N/A	2	2	1	2	1	1	1	1	1	13.5
Parcel 3595	N/A	1	2	1	1	3	1	1	1	1	1	13
Parcel 5799	N/A	1	2	1	1	3	1	1	1	1	1	13
Parcel 74773	N/A	1	2	2	0.5	3	1	1	1	1	1	13.5
Parcel 10553	N/A	1	1	1	1	3	1	1	1	1	1	12
Parcel 86843	N/A	2	0	1	1	2	1	1	1	1	1	11
Parcel 78808	N/A	0	2	1	1	3	1	1	1	1	1	12
Parcel 8521	N/A	0	2	1	1	3	1	1	1	1	1	12
Parcel 10789	N/A	2	0	1	1	2	1	1	1	1	1	11
Parcel 5594	N/A	0	2	1	1	2	1	1	1	1	1	11
Parcel 92535	N/A	1	1	1	0.5	3	1	1	1	1	1	11.5
Parcel 92553	N/A	0	1	1	0	2	1	1	1	1	1	9
Parcel 12117	N/A	2	0	1	0	2	1	1	1	1	1	10
Parcel 92764	N/A	1	2	1	1	3	1	1	1	1	1	13
Parcel 5684	N/A	0	2	1	1	3	1	1	1	1	1	12
Parcel 3897	N/A	0	1	1	0.5	3	1	1	1	1	1	10.5
Parcel 92673	N/A	0	1	1	0.5	3	1	1	1	1	1	10.5
Parcel 92614	N/A	0	1	1	0.5	3	1	1	1	1	1	10.5
planned_56	Green Valley Creek Improvements Upstream of 2nd Crossing of Diablo Road	2	1	1	0.5	0	0	0	2	2	2	10.5
Parcel 85596	N/A	1	0	1	0	3	1	1	1	1	1	10
ROW 19955	N/A	N/A	2	2	0.5	2	1	1	1	1	1	12.5
Parcel 5421	N/A	0	2	1	1	3	1	1	1	1	1	12
Parcel 2786	N/A	0	1	1	1	2	1	1	1	1	1	10
Parcel 5461	N/A	0	2	1	1	2	1	1	1	1	1	11
ROW 12489	N/A	N/A	2	2	1	2	1	1	1	1	1	13.5
Parcel 12116	N/A	0	0	1	0	3	1	1	1	1	1	11
Parcel 12754	N/A	0	0	1	1	2	1	1	1	1	1	9
Parcel 2770	N/A	0	0	1	1	2	1	1	1	1	1	9
Parcel 81139	N/A	0	1	1	0	2	1	1	1	1	1	9
planned_397	San Ramon Creek Revitalization Project: Sycamore Creek	2	0	0	0	0	0	0	0	2	2	6
Parcel 5505	N/A	0	2	0	1	3	0	0	0	1	1	8
Parcel 5586	N/A	0	2	0	1	3	0	0	0	1	1	8
Parcel 6741	N/A	1	1	0	1	3	0	0	0	1	1	8
Parcel 6914	N/A	1	1	0	1	3	0	0	0	1	1	8
Parcel 12482	N/A	0	0	1	1	3	1	1	1	1	1	10
Parcel 77081	N/A	1	2	1	0.5	2	1	1	1	1	1	11.5
Parcel 93417	N/A	1	1	1	0.5	3	1	1	1	1	1	11.5
ROW 21290	N/A	N/A	2	2	1	2	1	1	1	1	1	13.5
ROW 2249	N/A	N/A	2	2	1	2	1	1	1	1	1	13.5
ROW 2382	N/A	N/A	2	2	1	2	1	1	1	1	1	13.5
ROW 3101	N/A	N/A	2	2	1	2	1	1	1	1	1	13.5
ROW 3111	N/A	N/A	2	2	1	2	1	1	1	1	1	13.5
ROW 4730	N/A	N/A	2	2	1	2	1	1	1	1	1	13.5
ROW 4736	N/A	N/A	2	2	1	2	1	1	1	1	1	13.5
ROW 5565	N/A	N/A	2	2	1	2	1	1	1	1	1	13.5
ROW 5810	N/A	N/A	2	2	1	2	1	1	1	1	1	13.5
ROW 6105	N/A	N/A	2	2	1	2	1	1	1	1	1	13.5
ROW 6106	N/A	N/A	2	2	1	2	1	1	1	1	1	13.5
ROW 6107	N/A	N/A	2	2	1	2	1	1	1	1	1	13.5
ROW 6108	N/A	N/A	2	2	1	2	1	1	1	1	1	13.5
ROW 6109	N/A	N/A	2	2	1	2	1	1	1	1	1	13.5
ROW 6502	N/A	N/A	2	2	1	2	1	1	1	1	1	13.5
ROW 6728	N/A	N/A	2	2	1	2	1	1	1	1	1	13.5
ROW 7489	N/A	N/A	2	2	1	2	1	1	1	1	1	13.5
ROW 8261	N/A	N/A	2	2	1	2	1	1	1	1	1	13.5
ROW 8580	N/A	N/A	2	2	1	2	1	1	1	1	1	13.5
ROW 8600	N/A	N/A	2	2	1	2	1	1	1	1	1	13.5
ROW 8639	N/A	N/A	2	2	1	2	1	1	1	1	1	13.5
ROW 906	N/A	N/A	2	2	1	2	1	1	1	1	1	13.5
ROW 9748	N/A	N/A	2	2	1	2	1	1	1	1	1	13.5
ROW 9864	N/A	N/A	2	2	1	2	1	1	1	1	1	13.5
ROW 18358	N/A	N/A	2	2	1	2	1	1	1	1	1	13
ROW 2953	N/A	N/A	2	2	1	2	1	1	1	1	1	13
ROW 8242	N/A	N/A	2	2	1	2	1	1	1	1	1	13
ROW 947	N/A	N/A	2	2	1	2	1	1	1	1	1	13
ROW 10009	N/A	N/A	2	1	1	2	1	1	1	1	1	12
ROW 10387	N/A	N/A	2	1	1	2	1	1	1	1	1	12
ROW 10388	N/A	N/A	2	1	1	2	1	1	1	1	1	12
ROW 10425	N/A	N/A	2	1	1	2	1	1	1	1	1	12
ROW 1046	N/A	N/A	2	1	1	2	1	1	1	1	1	12
ROW 10569	N/A	N/A	2	1	1	2	1	1	1	1	1	12
ROW 10667	N/A	N/A	2	1	1	2	1	1	1	1	1	12
ROW 10745	N/A	N/A	2	1	1	2	1	1	1	1	1	12
ROW 10751	N/A	N/A	2	1	1	2	1	1	1	1	1	12
ROW 10838	N/A	N/A	2	1	1	2	1	1	1	1	1	12
ROW 10856	N/A	N/A	2	1	1	2	1	1	1	1	1	12
ROW 10857	N/A	N/A	2	1	1	2	1	1	1	1	1	12
ROW 10895	N/A	N/A	2	1	1	2	1	1	1	1	1	12
ROW 10946	N/A	N/A	2	1	1	2	1	1	1	1	1	12
ROW 10947	N/A	N/A	2	1	1	2	1	1	1	1	1	12
ROW 11435	N/A	N/A	2	1	1	2	1	1	1	1	1	12
ROW 11527	N/A	N/A	2	1	1	2	1	1	1	1	1	12
ROW 11597	N/A	N/A	2	1	1	2	1	1	1	1	1	12
ROW 11630	N/A	N/A	2	1	1	2	1	1	1	1	1	12
ROW 11870	N/A	N/A	2	1	1	2	1	1	1	1	1	12
ROW 11921	N/A	N/A	2	1	1	2	1	1	1	1	1	12
ROW 11922	N/A	N/A	2	1	1	2	1	1	1	1	1	12
ROW 11991	N/A	N/A	2	1	1	2	1	1	1	1	1	12
ROW 1220	N/A	N/A	2	1	1	2	1	1	1	1	1	12
ROW 12212	N/A	N/A	2	1	1	2	1	1	1	1	1	12
ROW 12246	N/A	N/A	2	1	1	2	1	1	1	1	1	12
ROW 12290	N/A	N/A	2	1	1	2	1	1	1	1	1	12
ROW 12621	N/A	N/A	1	2	1	2	1	1	1	1	1	12
ROW 12741	N/A	N/A	2	1	1	2	1	1	1	1	1	12
ROW 1278	N/A	N/A	2	1	1	2	1	1	1	1	1	12
ROW 13144	N/A	N/A	2	1	1	2	1	1	1	1	1	12
ROW 13305	N/A	N/A	2	1	1	2	1	1	1	1	1	12
ROW 13362	N/A	N/A	2	1	1	2	1	1	1	1	1	12
ROW 13413	N/A	N/A	2	1	1	2	1	1	1	1	1	12
ROW 13626	N/A	N/A	2	1	1	2	1	1	1	1	1	12
ROW 13678	N/A	N/A	2	1	1	2	1	1	1	1	1	12
ROW 13892	N/A	N/A	2	1	1	2	1	1	1	1	1	12
ROW 13923	N/A	N/A	2	1	1	2	1	1	1	1	1	12
ROW 13958	N/A	N/A	2	1	1	2	1	1	1	1	1	12
ROW 14056	N/A	N/A	2	1	1	2	1	1	1	1	1	12

db_index	Project Name	Stakeholder	Project Type	Jurisdiction	Planning Unit	Watershed	APN	Owner	Street Name
ROW 14057	N/A	N/A	ROW Opportunity	Danville	Central	2.8 San Ramon Creek	N/A	N/A	ORANGE BLOSSOM WAY
ROW 14058	N/A	N/A	ROW Opportunity	Danville	Central	2.8 San Ramon Creek	N/A	N/A	ORANGE BLOSSOM WAY
ROW 14059	N/A	N/A	ROW Opportunity	Danville	Central	2.8 San Ramon Creek	N/A	N/A	ORANGE BLOSSOM WAY
ROW 14379	N/A	N/A	ROW Opportunity	Danville	Central	2.8 San Ramon Creek	N/A	N/A	PARAISO CT
ROW 14522	N/A	N/A	ROW Opportunity	Danville	Central	2.8 San Ramon Creek	N/A	N/A	PARROT PL
ROW 14561	N/A	N/A	ROW Opportunity	Danville	Central	2.8 San Ramon Creek	N/A	N/A	PATRICKS PL
ROW 14675	N/A	N/A	ROW Opportunity	Danville	Central	2.8 San Ramon Creek	N/A	N/A	PENNINGTON PL
ROW 14870	N/A	N/A	ROW Opportunity	Danville	Central	2.8 San Ramon Creek	N/A	N/A	PINECONE DR
ROW 15064	N/A	N/A	ROW Opportunity	Danville	Central	2.8 San Ramon Creek	N/A	N/A	PODVA LN
ROW 15065	N/A	N/A	ROW Opportunity	Danville	Central	2.8 San Ramon Creek	N/A	N/A	PODVA RD
ROW 15211	N/A	N/A	ROW Opportunity	Danville	Central	2.8 San Ramon Creek	N/A	N/A	POWHATTAN CT
ROW 15264	N/A	N/A	ROW Opportunity	Danville	Central	2.8 San Ramon Creek	N/A	N/A	PRINCETON CT
ROW 15268	N/A	N/A	ROW Opportunity	Danville	Central	2.8 San Ramon Creek	N/A	N/A	PRINCETON LN
ROW 1528	N/A	N/A	ROW Opportunity	Danville	Central	2.8 San Ramon Creek	N/A	N/A	BALDWIN DR
ROW 15446	N/A	N/A	ROW Opportunity	Danville	Central	2.8 San Ramon Creek	N/A	N/A	QUINTERRA LN
ROW 15495	N/A	N/A	ROW Opportunity	Danville	Central	2.8 San Ramon Creek	N/A	N/A	RAILROAD AVE
ROW 15531	N/A	N/A	ROW Opportunity	Danville	Central	2.8 San Ramon Creek	N/A	N/A	RAMON CT
ROW 15549	N/A	N/A	ROW Opportunity	Danville	Central	2.8 San Ramon Creek	N/A	N/A	RAMSGATE CT
ROW 15597	N/A	N/A	ROW Opportunity	Danville	Central	2.8 San Ramon Creek	N/A	N/A	RANGER PL
ROW 15617	N/A	N/A	ROW Opportunity	Danville	Central	2.8 San Ramon Creek	N/A	N/A	RAVEN CT
ROW 15650	N/A	N/A	ROW Opportunity	Danville	Central	2.8 San Ramon Creek	N/A	N/A	READING PL
ROW 15837	N/A	N/A	ROW Opportunity	Danville	Central	2.8 San Ramon Creek	N/A	N/A	RHETT PL
ROW 16006	N/A	N/A	ROW Opportunity	Danville	Central	2.8 San Ramon Creek	N/A	N/A	RIVER ROCK LN
ROW 16041	N/A	N/A	ROW Opportunity	Danville	Central	2.8 San Ramon Creek	N/A	N/A	ROAD DR
ROW 16091	N/A	N/A	ROW Opportunity	Danville	Central	2.8 San Ramon Creek	N/A	N/A	ROCK ISLAND CIR
ROW 1617	N/A	N/A	ROW Opportunity	Danville	Central	2.8 San Ramon Creek	N/A	N/A	BARCELONA CT
ROW 1620	N/A	N/A	ROW Opportunity	Danville	Central	2.8 San Ramon Creek	N/A	N/A	BARCELONA PL
ROW 16366	N/A	N/A	ROW Opportunity	Danville	Central	2.8 San Ramon Creek	N/A	N/A	RUBICON CIR
ROW 16367	N/A	N/A	ROW Opportunity	Danville	Central	2.8 San Ramon Creek	N/A	N/A	RUBICON CIR
ROW 16953	N/A	N/A	ROW Opportunity	Danville	Central	2.8 San Ramon Creek	N/A	N/A	SAN THOMAS WAY
ROW 1697	N/A	N/A	ROW Opportunity	Danville	Central	2.8 San Ramon Creek	N/A	N/A	BARTON CT
ROW 17066	N/A	N/A	ROW Opportunity	Danville	Central	2.8 San Ramon Creek	N/A	N/A	SANTA CLARA CT
ROW 17067	N/A	N/A	ROW Opportunity	Danville	Central	2.8 San Ramon Creek	N/A	N/A	SANTA CLARA DR
ROW 17254	N/A	N/A	ROW Opportunity	Danville	Central	2.8 San Ramon Creek	N/A	N/A	SCHOOL ST
ROW 17283	N/A	N/A	ROW Opportunity	Danville	Central	2.8 San Ramon Creek	N/A	N/A	SCOTTS MILL RD
ROW 17287	N/A	N/A	ROW Opportunity	Danville	Central	2.8 San Ramon Creek	N/A	N/A	SCOTT PL
ROW 17402	N/A	N/A	ROW Opportunity	Danville	Central	2.8 San Ramon Creek	N/A	N/A	SERENA LN
ROW 17403	N/A	N/A	ROW Opportunity	Danville	Central	2.8 San Ramon Creek	N/A	N/A	SERENA LN
ROW 17404	N/A	N/A	ROW Opportunity	Danville	Central	2.8 San Ramon Creek	N/A	N/A	SERENA LN
ROW 17599	N/A	N/A	ROW Opportunity	Danville	Central	2.8 San Ramon Creek	N/A	N/A	SHELBY CT
ROW 17637	N/A	N/A	ROW Opportunity	Danville	Central	2.8 San Ramon Creek	N/A	N/A	SHELLY PL
ROW 17642	N/A	N/A	ROW Opportunity	Danville	South	4.3 Alamo Creek / Tassajara Creek	N/A	N/A	SHELTERWOOD CT
ROW 17644	N/A	N/A	ROW Opportunity	Danville	South	4.3 Alamo Creek / Tassajara Creek	N/A	N/A	SHELTERWOOD DR
ROW 17645	N/A	N/A	ROW Opportunity	Danville	South	4.3 Alamo Creek / Tassajara Creek	N/A	N/A	SHELTERWOOD LN
ROW 17657	N/A	N/A	ROW Opportunity	Danville	Central	2.8 San Ramon Creek	N/A	N/A	SHERBURNE CT
ROW 17733	N/A	N/A	ROW Opportunity	Danville	Central	2.8 San Ramon Creek	N/A	N/A	SHOSHONE CT
ROW 17774	N/A	N/A	ROW Opportunity	Danville	Central	2.8 San Ramon Creek	N/A	N/A	SIERRA VISTA PL
ROW 17796	N/A	N/A	ROW Opportunity	Danville	Central	2.8 San Ramon Creek	N/A	N/A	SILVER CHIEF PL
ROW 17797	N/A	N/A	ROW Opportunity	Danville	Central	2.8 San Ramon Creek	N/A	N/A	SILVER CHIEF WAY
ROW 17798	N/A	N/A	ROW Opportunity	Danville	Central	2.8 San Ramon Creek	N/A	N/A	SILVER CLOUD PL
ROW 17861	N/A	N/A	ROW Opportunity	Danville	Central	2.8 San Ramon Creek	N/A	N/A	SILVERWOOD CT
ROW 17862	N/A	N/A	ROW Opportunity	Danville	Central	2.8 San Ramon Creek	N/A	N/A	SILVERWOOD CT
ROW 17865	N/A	N/A	ROW Opportunity	Danville	Central	2.8 San Ramon Creek	N/A	N/A	SILVERWOOD CT
ROW 17869	N/A	N/A	ROW Opportunity	Danville	Central	2.8 San Ramon Creek	N/A	N/A	SILVERWOOD CT
ROW 17870	N/A	N/A	ROW Opportunity	Danville	Central	2.8 San Ramon Creek	N/A	N/A	SILVERWOOD CT
ROW 17871	N/A	N/A	ROW Opportunity	Danville	Central	2.8 San Ramon Creek	N/A	N/A	SILVERWOOD CT
ROW 17872	N/A	N/A	ROW Opportunity	Danville	Central	2.8 San Ramon Creek	N/A	N/A	SILVERWOOD CT
ROW 17873	N/A	N/A	ROW Opportunity	Danville	Central	2.8 San Ramon Creek	N/A	N/A	SILVERWOOD CT
ROW 17874	N/A	N/A	ROW Opportunity	Danville	Central	2.8 San Ramon Creek	N/A	N/A	SILVERWOOD CT
ROW 17875	N/A	N/A	ROW Opportunity	Danville	Central	2.8 San Ramon Creek	N/A	N/A	SILVERWOOD CT
ROW 17909	N/A	N/A	ROW Opportunity	Danville	Central	2.8 San Ramon Creek	N/A	N/A	SINNET CT
ROW 17989	N/A	N/A	ROW Opportunity	Danville	Central	2.8 San Ramon Creek	N/A	N/A	SMOKWOOD CT
ROW 18078	N/A	N/A	ROW Opportunity	Danville	Central	2.8 San Ramon Creek	N/A	N/A	SONORA AVE
ROW 18084	N/A	N/A	ROW Opportunity	Danville	Central	2.8 San Ramon Creek	N/A	N/A	SORREL CT
ROW 18286	N/A	N/A	ROW Opportunity	Danville	Central	2.8 San Ramon Creek	N/A	N/A	ST CHARLES CT
ROW 18311	N/A	N/A	ROW Opportunity	Danville	Central	2.8 San Ramon Creek	N/A	N/A	ST HELENA CT
ROW 18312	N/A	N/A	ROW Opportunity	Danville	Central	2.8 San Ramon Creek	N/A	N/A	ST HELENA DR
ROW 18316	N/A	N/A	ROW Opportunity	Danville	Central	2.8 San Ramon Creek	N/A	N/A	ST JAMES CT
ROW 18352	N/A	N/A	ROW Opportunity	Danville	Central	2.8 San Ramon Creek	N/A	N/A	ST PATRICKS CT
ROW 18353	N/A	N/A	ROW Opportunity	Danville	Central	2.8 San Ramon Creek	N/A	N/A	ST PATRICKS DR
ROW 18721	N/A	N/A	ROW Opportunity	Danville	Central	2.8 San Ramon Creek	N/A	N/A	SUMMERSIDE CIR
ROW 1888	N/A	N/A	ROW Opportunity	Danville	Central	2.8 San Ramon Creek	N/A	N/A	BELGIAN DR
ROW 18899	N/A	N/A	ROW Opportunity	Danville	Central	2.8 San Ramon Creek	N/A	N/A	SURREY CT
ROW 18990	N/A	N/A	ROW Opportunity	Danville	Central	2.8 San Ramon Creek	N/A	N/A	SYCAMORE CIR
ROW 18991	N/A	N/A	ROW Opportunity	Danville	Central	2.8 San Ramon Creek	N/A	N/A	SYCAMORE CIR
ROW 18992	N/A	N/A	ROW Opportunity	Danville	Central	2.8 San Ramon Creek	N/A	N/A	SYCAMORE CIR
ROW 19015	N/A	N/A	ROW Opportunity	Danville	Central	2.8 San Ramon Creek	N/A	N/A	SYCAMORE VALLEY RD W
ROW 19352	N/A	N/A	ROW Opportunity	Danville	Central	2.8 San Ramon Creek	N/A	N/A	THORNHILL CT
ROW 19415	N/A	N/A	ROW Opportunity	Danville	Central	2.8 San Ramon Creek	N/A	N/A	TIMBERLINE CT
ROW 19437	N/A	N/A	ROW Opportunity	Danville	Central	2.8 San Ramon Creek	N/A	N/A	TIVOLI LN
ROW 19438	N/A	N/A	ROW Opportunity	Danville	Central	2.8 San Ramon Creek	N/A	N/A	TIVOLI LN
ROW 19439	N/A	N/A	ROW Opportunity	Danville	Central	2.8 San Ramon Creek	N/A	N/A	TIVOLI LN
ROW 19440	N/A	N/A	ROW Opportunity	Danville	Central	2.8 San Ramon Creek	N/A	N/A	TIVOLI LN
ROW 19480	N/A	N/A	ROW Opportunity	Danville	Central	2.8 San Ramon Creek	N/A	N/A	TOPSIA PL
ROW 19652	N/A	N/A	ROW Opportunity	Danville	Central	2.8 San Ramon Creek	N/A	N/A	TROMPHIE CT
ROW 19890	N/A	N/A	ROW Opportunity	Danville	Central	2.8 San Ramon Creek	N/A	N/A	VALLEY CREEK LN
ROW 19953	N/A	N/A	ROW Opportunity	Danville	Central	2.8 San Ramon Creek	N/A	N/A	VAN GORDON PL
ROW 19983	N/A	N/A	ROW Opportunity	Danville	Central	2.8 San Ramon Creek	N/A	N/A	VEDA DR
ROW 20045	N/A	N/A	ROW Opportunity	Danville	Central	2.8 San Ramon Creek	N/A	N/A	VERONA AVE
ROW 20046	N/A	N/A	ROW Opportunity	Danville	Central	2.8 San Ramon Creek	N/A	N/A	VERONA CT
ROW 20113	N/A	N/A	ROW Opportunity	Danville	Central	2.8 San Ramon Creek	N/A	N/A	VIA HERMOSA
ROW 20298	N/A	N/A	ROW Opportunity	Danville	Central	2.8 San Ramon Creek	N/A	N/A	VIS DEL DIABLO
ROW 20325	N/A	N/A	ROW Opportunity	Danville	Central	2.8 San Ramon Creek	N/A	N/A	VISTA GRANDE ST
ROW 20482	N/A	N/A	ROW Opportunity	Danville	Central	2.8 San Ramon Creek	N/A	N/A	W PROSPECT AVE
ROW 20674	N/A	N/A	ROW Opportunity	Danville	Central	2.8 San Ramon Creek	N/A	N/A	WATERMAN CIR
ROW 20675	N/A	N/A	ROW Opportunity	Danville	Central	2.8 San Ramon Creek	N/A	N/A	WATERMAN CT
ROW 20827	N/A	N/A	ROW Opportunity	Danville	Central	2.8 San Ramon Creek	N/A	N/A	WESTERN STAR PL
ROW 20829	N/A	N/A	ROW Opportunity	Danville	Central	2.8 San Ramon Creek	N/A	N/A	WESTFIELD CIR
ROW 20830	N/A	N/A	ROW Opportunity	Danville	Central	2.8 San Ramon Creek	N/A	N/A	WESTFIELD CIR
ROW 21059	N/A	N/A	ROW Opportunity	Danville	Central	2.8 San Ramon Creek	N/A	N/A	WILWOOD CT
ROW 21104	N/A	N/A	ROW Opportunity	Danville	Central	2.8 San Ramon Creek	N/A	N/A	WILLOW DR
ROW 21140	N/A	N/A	ROW Opportunity	Danville	Central	2.8 San Ramon Creek	N/A	N/A	WILLOWMERE RD
ROW 21413	N/A	N/A	ROW Opportunity	Danville	Central	2.8 San Ramon Creek	N/A	N/A	WOODVALLEY DR
ROW 21570	N/A	N/A	ROW Opportunity	Danville	Central	2.8 San Ramon Creek	N/A	N/A	ZEPHYR CIR
ROW 21571	N/A	N/A	ROW Opportunity	Danville	Central	2.8 San Ramon Creek	N/A	N/A	ZEPHYR PL
ROW 21572	N/A	N/A	ROW Opportunity	Danville	Central	2.8 San Ramon Creek	N/A	N/A	ZEPHYR PL
ROW 21573	N/A	N/A	ROW Opportunity	Danville	Central	2.8 San Ramon Creek	N/A	N/A	ZEPHYR PL
ROW 2332	N/A	N/A	ROW Opportunity	Danville	Central	2.8 San Ramon Creek	N/A	N/A	ZEPHYR CT
ROW 2333	N/A	N/A	ROW Opportunity	Danville	Central	2.8 San Ramon Creek	N/A	N/A	BOBBIE DR
ROW 2413	N/A	N/A	ROW Opportunity	Danville	Central	2.8 San Ramon Creek	N/A	N/A	BONNIEVOND CT
ROW 2419	N/A	N/A	ROW Opportunity	Danville	Central	2.8 San Ramon Creek	N/A	N/A	BOONE CT
ROW 2624	N/A	N/A	ROW Opportunity	Danville	Central	2.8 San Ramon Creek	N/A	N/A	BRIDGEWATER CIR
ROW 2772	N/A	N/A	ROW Opportunity	Danville	Central	2.8 San Ramon Creek	N/A	N/A	BROOKSIDE DR
ROW 2775	N/A	N/A	ROW Opportunity	Danville	Central	2.8 San Ramon Creek	N/A	N/A	BROOKSIDE DR
ROW 2777	N/A	N/A	ROW Opportunity	Danville	Central	2.8 San Ramon Creek	N/A	N/A	BROOKSIDE DR
ROW 2779	N/A	N/A	ROW Opportunity	Danville	Central	2.8 San Ramon Creek	N/A	N/A	BROOKSIDE PL
ROW 2868	N/A	N/A	ROW Opportunity	Danville	Central	2.8 San Ramon Creek	N/A	N/A	BUCKEY LN

db_index	Project Name	Size	Slope	Infiltration	Yield Class	Removes Pollutant Loads	Augments Water Supply	Provides Flood Control	Reestablishes Natural Drainage	Develops Open Space	Community	Total Score
ROW 14057	N/A	N/A	2	1	1	2	1	1	1	1	1	12
ROW 14058	N/A	N/A	2	1	1	2	1	1	1	1	1	12
ROW 14059	N/A	N/A	2	1	1	2	1	1	1	1	1	12
ROW 14379	N/A	N/A	2	1	1	2	1	1	1	1	1	12
ROW 14522	N/A	N/A	1	2	1	2	1	1	1	1	1	12
ROW 14561	N/A	N/A	2	1	1	2	1	1	1	1	1	12
ROW 14675	N/A	N/A	2	1	1	2	1	1	1	1	1	12
ROW 14870	N/A	N/A	2	1	1	2	1	1	1	1	1	12
ROW 15064	N/A	N/A	2	1	1	2	1	1	1	1	1	12
ROW 15065	N/A	N/A	2	1	1	2	1	1	1	1	1	12
ROW 15211	N/A	N/A	2	1	1	2	1	1	1	1	1	12
ROW 15264	N/A	N/A	2	1	1	2	1	1	1	1	1	12
ROW 15268	N/A	N/A	2	1	1	2	1	1	1	1	1	12
ROW 1528	N/A	N/A	2	1	1	2	1	1	1	1	1	12
ROW 15446	N/A	N/A	1	2	1	2	1	1	1	1	1	12
ROW 15495	N/A	N/A	2	1	1	2	1	1	1	1	1	12
ROW 15531	N/A	N/A	2	1	1	2	1	1	1	1	1	12
ROW 15549	N/A	N/A	2	1	1	2	1	1	1	1	1	12
ROW 15597	N/A	N/A	2	1	1	2	1	1	1	1	1	12
ROW 15617	N/A	N/A	2	1	1	2	1	1	1	1	1	12
ROW 15650	N/A	N/A	2	1	1	2	1	1	1	1	1	12
ROW 15837	N/A	N/A	2	1	1	2	1	1	1	1	1	12
ROW 16006	N/A	N/A	2	1	1	2	1	1	1	1	1	12
ROW 16041	N/A	N/A	2	1	1	2	1	1	1	1	1	12
ROW 16091	N/A	N/A	2	1	1	2	1	1	1	1	1	12
ROW 1617	N/A	N/A	2	1	1	2	1	1	1	1	1	12
ROW 1620	N/A	N/A	2	1	1	2	1	1	1	1	1	12
ROW 16366	N/A	N/A	2	1	1	2	1	1	1	1	1	12
ROW 16367	N/A	N/A	2	1	1	2	1	1	1	1	1	12
ROW 16953	N/A	N/A	2	1	1	2	1	1	1	1	1	12
ROW 1697	N/A	N/A	2	1	1	2	1	1	1	1	1	12
ROW 17066	N/A	N/A	2	1	1	2	1	1	1	1	1	12
ROW 17067	N/A	N/A	2	1	1	2	1	1	1	1	1	12
ROW 17254	N/A	N/A	2	1	1	2	1	1	1	1	1	12
ROW 17283	N/A	N/A	2	1	1	2	1	1	1	1	1	12
ROW 17287	N/A	N/A	2	1	1	2	1	1	1	1	1	12
ROW 17402	N/A	N/A	2	1	1	2	1	1	1	1	1	12
ROW 17403	N/A	N/A	2	1	1	2	1	1	1	1	1	12
ROW 17404	N/A	N/A	2	1	1	2	1	1	1	1	1	12
ROW 17599	N/A	N/A	2	1	1	2	1	1	1	1	1	12
ROW 17637	N/A	N/A	2	1	1	2	1	1	1	1	1	12
ROW 17642	N/A	N/A	2	1	1	2	1	1	1	1	1	12
ROW 17644	N/A	N/A	2	1	1	2	1	1	1	1	1	12
ROW 17645	N/A	N/A	2	1	1	2	1	1	1	1	1	12
ROW 17657	N/A	N/A	2	1	1	2	1	1	1	1	1	12
ROW 17733	N/A	N/A	2	1	1	2	1	1	1	1	1	12
ROW 17774	N/A	N/A	2	1	1	2	1	1	1	1	1	12
ROW 17796	N/A	N/A	2	1	1	2	1	1	1	1	1	12
ROW 17797	N/A	N/A	2	1	1	2	1	1	1	1	1	12
ROW 17798	N/A	N/A	2	1	1	2	1	1	1	1	1	12
ROW 17861	N/A	N/A	2	1	1	2	1	1	1	1	1	12
ROW 17862	N/A	N/A	2	1	1	2	1	1	1	1	1	12
ROW 17865	N/A	N/A	2	1	1	2	1	1	1	1	1	12
ROW 17869	N/A	N/A	2	1	1	2	1	1	1	1	1	12
ROW 17870	N/A	N/A	2	1	1	2	1	1	1	1	1	12
ROW 17871	N/A	N/A	2	1	1	2	1	1	1	1	1	12
ROW 17872	N/A	N/A	2	1	1	2	1	1	1	1	1	12
ROW 17873	N/A	N/A	2	1	1	2	1	1	1	1	1	12
ROW 17874	N/A	N/A	2	1	1	2	1	1	1	1	1	12
ROW 17875	N/A	N/A	2	1	1	2	1	1	1	1	1	12
ROW 17909	N/A	N/A	2	1	1	2	1	1	1	1	1	12
ROW 17989	N/A	N/A	2	1	1	2	1	1	1	1	1	12
ROW 18078	N/A	N/A	2	1	1	2	1	1	1	1	1	12
ROW 18084	N/A	N/A	2	1	1	2	1	1	1	1	1	12
ROW 18286	N/A	N/A	2	1	1	2	1	1	1	1	1	12
ROW 18311	N/A	N/A	2	1	1	2	1	1	1	1	1	12
ROW 18312	N/A	N/A	2	1	1	2	1	1	1	1	1	12
ROW 18316	N/A	N/A	2	1	1	2	1	1	1	1	1	12
ROW 18352	N/A	N/A	2	1	1	2	1	1	1	1	1	12
ROW 18353	N/A	N/A	2	1	1	2	1	1	1	1	1	12
ROW 18721	N/A	N/A	1	2	1	2	1	1	1	1	1	12
ROW 1888	N/A	N/A	2	1	1	2	1	1	1	1	1	12
ROW 18899	N/A	N/A	2	1	1	2	1	1	1	1	1	12
ROW 18990	N/A	N/A	2	1	1	2	1	1	1	1	1	12
ROW 18991	N/A	N/A	2	1	1	2	1	1	1	1	1	12
ROW 18992	N/A	N/A	2	1	1	2	1	1	1	1	1	12
ROW 19015	N/A	N/A	2	1	1	2	1	1	1	1	1	12
ROW 19352	N/A	N/A	2	1	1	2	1	1	1	1	1	12
ROW 19415	N/A	N/A	2	1	1	2	1	1	1	1	1	12
ROW 19437	N/A	N/A	2	1	1	2	1	1	1	1	1	12
ROW 19438	N/A	N/A	2	1	1	2	1	1	1	1	1	12
ROW 19439	N/A	N/A	2	1	1	2	1	1	1	1	1	12
ROW 19440	N/A	N/A	2	1	1	2	1	1	1	1	1	12
ROW 19480	N/A	N/A	2	1	1	2	1	1	1	1	1	12
ROW 19652	N/A	N/A	2	1	1	2	1	1	1	1	1	12
ROW 19890	N/A	N/A	2	1	1	2	1	1	1	1	1	12
ROW 19953	N/A	N/A	2	1	1	2	1	1	1	1	1	12
ROW 19983	N/A	N/A	2	1	1	2	1	1	1	1	1	12
ROW 20045	N/A	N/A	2	1	1	2	1	1	1	1	1	12
ROW 20046	N/A	N/A	2	1	1	2	1	1	1	1	1	12
ROW 20113	N/A	N/A	2	1	1	2	1	1	1	1	1	12
ROW 20298	N/A	N/A	2	1	1	2	1	1	1	1	1	12
ROW 20325	N/A	N/A	2	1	1	2	1	1	1	1	1	12
ROW 20482	N/A	N/A	1	2	1	2	1	1	1	1	1	12
ROW 20674	N/A	N/A	2	1	1	2	1	1	1	1	1	12
ROW 20675	N/A	N/A	2	1	1	2	1	1	1	1	1	12
ROW 20827	N/A	N/A	2	1	1	2	1	1	1	1	1	12
ROW 20829	N/A	N/A	2	1	1	2	1	1	1	1	1	12
ROW 20830	N/A	N/A	2	1	1	2	1	1	1	1	1	12
ROW 21059	N/A	N/A	2	1	1	2	1	1	1	1	1	12
ROW 21104	N/A	N/A	2	1	1	2	1	1	1	1	1	12
ROW 21140	N/A	N/A	2	1	1	2	1	1	1	1	1	12
ROW 21413	N/A	N/A	2	1	1	2	1	1	1	1	1	12
ROW 21570	N/A	N/A	2	1	1	2	1	1	1	1	1	12
ROW 21571	N/A	N/A	2	1	1	2	1	1	1	1	1	12
ROW 21572	N/A	N/A	2	1	1	2	1	1	1	1	1	12
ROW 21573	N/A	N/A	2	1	1	2	1	1	1	1	1	12
ROW 2332	N/A	N/A	2	1	1	2	1	1	1	1	1	12
ROW 2333	N/A	N/A	2	1	1	2	1	1	1	1	1	12
ROW 2413	N/A	N/A	2	1	1	2	1	1	1	1	1	12
ROW 2419	N/A	N/A	2	1	1	2	1	1	1	1	1	12
ROW 2624	N/A	N/A	2	1	1	2	1	1	1	1	1	12
ROW 2772	N/A	N/A	2	1	1	2	1	1	1	1	1	12
ROW 2775	N/A	N/A	2	1	1	2	1	1	1	1	1	12
ROW 2777	N/A	N/A	2	1	1	2	1	1	1	1	1	12
ROW 2779	N/A	N/A	2	1	1	2	1	1	1	1	1	12
ROW 2868	N/A	N/A	2	1	1	2	1	1	1	1	1	12

db_index	Project Name	Stakeholder	Project Type	Jurisdiction	Planning Unit	Watershed	APN	Owner	Street Name
ROW 3030	N/A	N/A	ROW Opportunity	Danville	Central	2.8 San Ramon Creek	N/A	N/A	CAROLINE PL
ROW 3095	N/A	N/A	ROW Opportunity	Danville	Central	2.8 San Ramon Creek	N/A	N/A	CALISTOGA CT
ROW 3131	N/A	N/A	ROW Opportunity	Danville	Central	2.8 San Ramon Creek	N/A	N/A	CAM ENCANTO
ROW 3151	N/A	N/A	ROW Opportunity	Danville	Central	2.8 San Ramon Creek	N/A	N/A	CAM RAMON
ROW 3167	N/A	N/A	ROW Opportunity	Danville	Central	2.8 San Ramon Creek	N/A	N/A	CAM TASSAJARA
ROW 3194	N/A	N/A	ROW Opportunity	Danville	Central	2.8 San Ramon Creek	N/A	N/A	CAMBRIDGE CT
ROW 3242	N/A	N/A	ROW Opportunity	Danville	Central	2.8 San Ramon Creek	N/A	N/A	CAMINO CT
ROW 3300	N/A	N/A	ROW Opportunity	Danville	Central	2.8 San Ramon Creek	N/A	N/A	CANARY CT
ROW 3321	N/A	N/A	ROW Opportunity	Danville	Central	2.8 San Ramon Creek	N/A	N/A	CANFIELD CT
ROW 3675	N/A	N/A	ROW Opportunity	Danville	Central	2.8 San Ramon Creek	N/A	N/A	CASITA CT
ROW 3694	N/A	N/A	ROW Opportunity	Danville	Central	2.8 San Ramon Creek	N/A	N/A	CASTILLE CT
ROW 3720	N/A	N/A	ROW Opportunity	Danville	Central	2.8 San Ramon Creek	N/A	N/A	CASTLEFORD PL
ROW 379	N/A	N/A	ROW Opportunity	Danville	Central	2.8 San Ramon Creek	N/A	N/A	ABIGAIL CIR
ROW 380	N/A	N/A	ROW Opportunity	Danville	Central	2.8 San Ramon Creek	N/A	N/A	ABIGAIL CIR
ROW 4084	N/A	N/A	ROW Opportunity	Danville	Central	2.8 San Ramon Creek	N/A	N/A	CHELTA CT
ROW 420	N/A	N/A	ROW Opportunity	Danville	Central	2.8 San Ramon Creek	N/A	N/A	ADAIR CT
ROW 4229	N/A	N/A	ROW Opportunity	Danville	Central	2.8 San Ramon Creek	N/A	N/A	CHURCH ST
ROW 4459	N/A	N/A	ROW Opportunity	Danville	Central	2.8 San Ramon Creek	N/A	N/A	CLYDESDALE DR
ROW 4664	N/A	N/A	ROW Opportunity	Danville	Central	2.8 San Ramon Creek	N/A	N/A	CONTADA CIR
ROW 4813	N/A	N/A	ROW Opportunity	Danville	Central	2.8 San Ramon Creek	N/A	N/A	CORTE ENCANTO
ROW 4834	N/A	N/A	ROW Opportunity	Danville	Central	2.8 San Ramon Creek	N/A	N/A	CORTE NOGAL
ROW 4881	N/A	N/A	ROW Opportunity	Danville	Central	2.8 San Ramon Creek	N/A	N/A	COTTAGE PL
ROW 495	N/A	N/A	ROW Opportunity	Danville	Central	2.8 San Ramon Creek	N/A	N/A	ALAMATOS DR
ROW 496	N/A	N/A	ROW Opportunity	Danville	Central	2.8 San Ramon Creek	N/A	N/A	ALAMATOS DR
ROW 5036	N/A	N/A	ROW Opportunity	Danville	Central	2.8 San Ramon Creek	N/A	N/A	CREEKWOOD CT
ROW 5368	N/A	N/A	ROW Opportunity	Danville	Central	2.8 San Ramon Creek	N/A	N/A	DANFORTH CT
ROW 5385	N/A	N/A	ROW Opportunity	Danville	Central	2.8 San Ramon Creek	N/A	N/A	DANVILLE CT
ROW 5386	N/A	N/A	ROW Opportunity	Danville	Central	2.8 San Ramon Creek	N/A	N/A	DANVILLE BLVD
ROW 5389	N/A	N/A	ROW Opportunity	Danville	Central	2.8 San Ramon Creek	N/A	N/A	DANVILLE OAK PL
ROW 5417	N/A	N/A	ROW Opportunity	Danville	Central	2.8 San Ramon Creek	N/A	N/A	DARTMOUTH PL
ROW 5469	N/A	N/A	ROW Opportunity	Danville	Central	2.8 San Ramon Creek	N/A	N/A	DAYLIGHT PL
ROW 5656	N/A	N/A	ROW Opportunity	Danville	Central	2.8 San Ramon Creek	N/A	N/A	DELTA PL
ROW 5660	N/A	N/A	ROW Opportunity	Danville	Central	2.8 San Ramon Creek	N/A	N/A	DELTA WAY
ROW 5693	N/A	N/A	ROW Opportunity	Danville	Central	2.8 San Ramon Creek	N/A	N/A	DERBYSHIRE PL
ROW 5768	N/A	N/A	ROW Opportunity	Danville	Central	2.8 San Ramon Creek	N/A	N/A	DIABLO CT
ROW 5802	N/A	N/A	ROW Opportunity	Danville	Central	2.8 San Ramon Creek	N/A	N/A	DIABLO WAY
ROW 5888	N/A	N/A	ROW Opportunity	Danville	Central	2.8 San Ramon Creek	N/A	N/A	DOLCITA CT
ROW 589	N/A	N/A	ROW Opportunity	Danville	Central	2.8 San Ramon Creek	N/A	N/A	ALEGRE CT
ROW 5945	N/A	N/A	ROW Opportunity	Danville	Central	2.8 San Ramon Creek	N/A	N/A	DONNA LN
ROW 6273	N/A	N/A	ROW Opportunity	Danville	Central	2.8 San Ramon Creek	N/A	N/A	E PROSPECT AVE
ROW 638	N/A	N/A	ROW Opportunity	Danville	Central	2.8 San Ramon Creek	N/A	N/A	ALICE CT
ROW 6578	N/A	N/A	ROW Opportunity	Danville	Central	2.8 San Ramon Creek	N/A	N/A	EL RINCON RD
ROW 6587	N/A	N/A	ROW Opportunity	Danville	Central	2.8 San Ramon Creek	N/A	N/A	EL SOBRANTE DR
ROW 659	N/A	N/A	ROW Opportunity	Danville	Central	2.8 San Ramon Creek	N/A	N/A	ALLEGHENY DR
ROW 6801	N/A	N/A	ROW Opportunity	Danville	Central	2.8 San Ramon Creek	N/A	N/A	ENT MESA
ROW 6880	N/A	N/A	ROW Opportunity	Danville	Central	2.8 San Ramon Creek	N/A	N/A	ESTATES DR
ROW 6886	N/A	N/A	ROW Opportunity	Danville	Central	2.8 San Ramon Creek	N/A	N/A	ESTHER LN
ROW 6889	N/A	N/A	ROW Opportunity	Danville	Central	2.8 San Ramon Creek	N/A	N/A	ESTRELLA PL
ROW 6933	N/A	N/A	ROW Opportunity	Danville	Central	2.8 San Ramon Creek	N/A	N/A	EVERETT CT
ROW 6934	N/A	N/A	ROW Opportunity	Danville	Central	2.8 San Ramon Creek	N/A	N/A	EVERETT DR
ROW 6935	N/A	N/A	ROW Opportunity	Danville	Central	2.8 San Ramon Creek	N/A	N/A	EVERETT PL
ROW 6942	N/A	N/A	ROW Opportunity	Danville	Central	2.8 San Ramon Creek	N/A	N/A	EVERGREEN CT
ROW 7016	N/A	N/A	ROW Opportunity	Danville	Central	2.8 San Ramon Creek	N/A	N/A	FAIRWAY DR
ROW 7099	N/A	N/A	ROW Opportunity	Danville	Central	2.8 San Ramon Creek	N/A	N/A	FARNHAM PL
ROW 7100	N/A	N/A	ROW Opportunity	Danville	Central	2.8 San Ramon Creek	N/A	N/A	FARNUM CT
ROW 7154	N/A	N/A	ROW Opportunity	Danville	Central	2.8 San Ramon Creek	N/A	N/A	FERNCROFT CT
ROW 7318	N/A	N/A	ROW Opportunity	Danville	Central	2.8 San Ramon Creek	N/A	N/A	FLORA VISTA PL
ROW 7490	N/A	N/A	ROW Opportunity	Danville	Central	2.8 San Ramon Creek	N/A	N/A	FRANCISCAN DR
ROW 7539	N/A	N/A	ROW Opportunity	Danville	Central	2.8 San Ramon Creek	N/A	N/A	FRETAS CT
ROW 7569	N/A	N/A	ROW Opportunity	Danville	Central	2.8 San Ramon Creek	N/A	N/A	FRONT ST
ROW 7758	N/A	N/A	ROW Opportunity	Danville	Central	2.8 San Ramon Creek	N/A	N/A	GELDING CT
ROW 7867	N/A	N/A	ROW Opportunity	Danville	Central	2.8 San Ramon Creek	N/A	N/A	GLEN CT
ROW 7899	N/A	N/A	ROW Opportunity	Danville	Central	2.8 San Ramon Creek	N/A	N/A	GLEN RD
ROW 7901	N/A	N/A	ROW Opportunity	Danville	Central	2.8 San Ramon Creek	N/A	N/A	GLEN VALLEY CIR
ROW 7902	N/A	N/A	ROW Opportunity	Danville	Central	2.8 San Ramon Creek	N/A	N/A	GLEN VALLEY CIR
ROW 7903	N/A	N/A	ROW Opportunity	Danville	Central	2.8 San Ramon Creek	N/A	N/A	GLEN VALLEY CIR
ROW 7904	N/A	N/A	ROW Opportunity	Danville	Central	2.8 San Ramon Creek	N/A	N/A	GLEN VALLEY CIR
ROW 7905	N/A	N/A	ROW Opportunity	Danville	Central	2.8 San Ramon Creek	N/A	N/A	GLEN VALLEY CIR
ROW 7906	N/A	N/A	ROW Opportunity	Danville	Central	2.8 San Ramon Creek	N/A	N/A	GLEN VALLEY CIR
ROW 7907	N/A	N/A	ROW Opportunity	Danville	Central	2.8 San Ramon Creek	N/A	N/A	GLEN VALLEY CIR
ROW 7908	N/A	N/A	ROW Opportunity	Danville	Central	2.8 San Ramon Creek	N/A	N/A	GLEN VALLEY CIR
ROW 8044	N/A	N/A	ROW Opportunity	Danville	Central	2.8 San Ramon Creek	N/A	N/A	GOLDEN HILLS CT
ROW 8114	N/A	N/A	ROW Opportunity	Danville	Central	2.8 San Ramon Creek	N/A	N/A	GRAHAM CT
ROW 8199	N/A	N/A	ROW Opportunity	Danville	Central	2.8 San Ramon Creek	N/A	N/A	GREAT NORTHERN CT
ROW 8231	N/A	N/A	ROW Opportunity	Danville	Central	2.8 San Ramon Creek	N/A	N/A	GREEN VALLEY RD
ROW 845	N/A	N/A	ROW Opportunity	Danville	Central	2.8 San Ramon Creek	N/A	N/A	AMESBURY CT
ROW 852	N/A	N/A	ROW Opportunity	Danville	Central	2.8 San Ramon Creek	N/A	N/A	AMIGO CT
ROW 858	N/A	N/A	ROW Opportunity	Danville	Central	2.8 San Ramon Creek	N/A	N/A	AMIGO RD
ROW 859	N/A	N/A	ROW Opportunity	Danville	Central	2.8 San Ramon Creek	N/A	N/A	AMIGO RD
ROW 8590	N/A	N/A	ROW Opportunity	Danville	Central	2.8 San Ramon Creek	N/A	N/A	HARDY CT
ROW 8595	N/A	N/A	ROW Opportunity	Danville	Central	2.8 San Ramon Creek	N/A	N/A	HARLAN DR
ROW 8615	N/A	N/A	ROW Opportunity	Danville	Central	2.8 San Ramon Creek	N/A	N/A	HARPER LN
ROW 8645	N/A	N/A	ROW Opportunity	Danville	Central	2.8 San Ramon Creek	N/A	N/A	HARTZ AVE
ROW 8646	N/A	N/A	ROW Opportunity	Danville	Central	2.8 San Ramon Creek	N/A	N/A	HARTZ CT
ROW 8647	N/A	N/A	ROW Opportunity	Danville	Central	2.8 San Ramon Creek	N/A	N/A	HARTZ WAY
ROW 8691	N/A	N/A	ROW Opportunity	Danville	Central	2.8 San Ramon Creek	N/A	N/A	HAVEN HILL CT
ROW 8933	N/A	N/A	ROW Opportunity	Danville	Central	2.8 San Ramon Creek	N/A	N/A	HERMOSA CT
ROW 9674	N/A	N/A	ROW Opportunity	Danville	Central	2.8 San Ramon Creek	N/A	N/A	JEANNIE CT
ROW 9711	N/A	N/A	ROW Opportunity	Danville	Central	2.8 San Ramon Creek	N/A	N/A	JENSEN CT
ROW 9746	N/A	N/A	ROW Opportunity	Danville	Central	2.8 San Ramon Creek	N/A	N/A	JOAQUIN CIR
ROW 9747	N/A	N/A	ROW Opportunity	Danville	Central	2.8 San Ramon Creek	N/A	N/A	JOAQUIN CT
ROW 9976	N/A	N/A	ROW Opportunity	Danville	Central	2.8 San Ramon Creek	N/A	N/A	KELLEY LN
ROW 11479	N/A	N/A	ROW Opportunity	Danville	South	4.3 Alamo Creek / Tassajara Creek	N/A	N/A	LYON CT
ROW 16731	N/A	N/A	ROW Opportunity	Danville	Central	2.8 San Ramon Creek	N/A	N/A	SAINT EDWARD CT
ROW 4312	N/A	N/A	ROW Opportunity	Danville	Central	2.8 San Ramon Creek	N/A	N/A	CLARIDGE DR
ROW 12625	N/A	N/A	ROW Opportunity	Danville	Central	2.8 San Ramon Creek	N/A	N/A	MISTRAL CT
ROW 17860	N/A	N/A	ROW Opportunity	Danville	Central	2.8 San Ramon Creek	N/A	N/A	SILVERWOOD CT
ROW 18321	N/A	N/A	ROW Opportunity	Danville	Central	2.8 San Ramon Creek	N/A	N/A	ST JOAN CT
ROW 3323	N/A	N/A	ROW Opportunity	Danville	Central	2.8 San Ramon Creek	N/A	N/A	CANFIELD DR
ROW 4408	N/A	N/A	ROW Opportunity	Danville	Central	2.8 San Ramon Creek	N/A	N/A	CLL ARROYO
ROW 7424	N/A	N/A	ROW Opportunity	Danville	Central	2.8 San Ramon Creek	N/A	N/A	FOSTORIA WAY
ROW 10067	N/A	N/A	ROW Opportunity	Danville	Central	2.8 San Ramon Creek	N/A	N/A	KENWOOD LN
ROW 10362	N/A	N/A	ROW Opportunity	Danville	Central	2.8 San Ramon Creek	N/A	N/A	LA GONDA CT
ROW 10372	N/A	N/A	ROW Opportunity	Danville	Central	2.8 San Ramon Creek	N/A	N/A	LA MANCHA CT
ROW 10398	N/A	N/A	ROW Opportunity	Danville	Central	2.8 San Ramon Creek	N/A	N/A	LA QUESTA DR
ROW 10423	N/A	N/A	ROW Opportunity	Danville	Central	2.8 San Ramon Creek	N/A	N/A	LA TIERRA BUENA
ROW 1047	N/A	N/A	ROW Opportunity	Danville	Central	2.8 San Ramon Creek	N/A	N/A	APTOS PL
ROW 10660	N/A	N/A	ROW Opportunity	Danville	Central	2.8 San Ramon Creek	N/A	N/A	LARKSTONE CT
ROW 10800	N/A	N/A	ROW Opportunity	Danville	South	4.3 Alamo Creek / Tassajara Creek	N/A	N/A	LAWRENCE RD
ROW 10837	N/A	N/A	ROW Opportunity	Danville	Central	2.8 San Ramon Creek	N/A	N/A	LEEDS CT E
ROW 10943	N/A	N/A	ROW Opportunity	Danville	Central	2.8 San Ramon Creek	N/A	N/A	LIAHONA LN
ROW 10986	N/A	N/A	ROW Opportunity	Danville	Central	2.8 San Ramon Creek	N/A	N/A	LILAC DR
ROW 11030	N/A	N/A	ROW Opportunity	Danville	Central	2.8 San Ramon Creek	N/A	N/A	LINDA MESA AVE
ROW 11148	N/A	N/A	ROW Opportunity	Danville	Central	2.8 San Ramon Creek	N/A	N/A	LOCHMOOR CT
ROW 11164	N/A	N/A	ROW Opportunity	Danville	Central	2.8 San Ramon Creek	N/A	N/A	LODGEHILL CT
ROW 11199	N/A	N/A	ROW Opportunity	Danville	Central	2.8 San Ramon Creek	N/A	N/A	LOMITAS DR
ROW 1121	N/A	N/A	ROW Opportunity	Danville	Central	2.8 San Ramon Creek	N/A	N/A	ARENCY CT

db_Index	Project Name	Size	Slope	Infiltration	Yield Class	Removes Pollutant Loads	Augments Water Supply	Provides Flood Control	Reestablishes Natural Drainage	Develops Open Space	Community	Total Score
ROW 3030	N/A	N/A	2	1	1	2	1	1	1	1	1	12
ROW 3095	N/A	N/A	2	1	1	2	1	1	1	1	1	12
ROW 3131	N/A	N/A	2	1	1	2	1	1	1	1	1	12
ROW 3151	N/A	N/A	2	2	0	2	1	1	1	1	1	12
ROW 3167	N/A	N/A	2	1	1	2	1	1	1	1	1	12
ROW 3194	N/A	N/A	1	2	1	2	1	1	1	1	1	12
ROW 3242	N/A	N/A	2	1	1	2	1	1	1	1	1	12
ROW 3300	N/A	N/A	2	1	1	2	1	1	1	1	1	12
ROW 3321	N/A	N/A	2	1	1	2	1	1	1	1	1	12
ROW 3675	N/A	N/A	2	1	1	2	1	1	1	1	1	12
ROW 3694	N/A	N/A	2	1	1	2	1	1	1	1	1	12
ROW 3720	N/A	N/A	2	1	1	2	1	1	1	1	1	12
ROW 375	N/A	N/A	2	1	1	2	1	1	1	1	1	12
ROW 380	N/A	N/A	2	1	1	2	1	1	1	1	1	12
ROW 4084	N/A	N/A	2	1	1	2	1	1	1	1	1	12
ROW 420	N/A	N/A	2	1	1	2	1	1	1	1	1	12
ROW 4229	N/A	N/A	2	1	1	2	1	1	1	1	1	12
ROW 4459	N/A	N/A	2	1	1	2	1	1	1	1	1	12
ROW 4664	N/A	N/A	2	1	1	2	1	1	1	1	1	12
ROW 4813	N/A	N/A	2	1	1	2	1	1	1	1	1	12
ROW 4834	N/A	N/A	2	1	1	2	1	1	1	1	1	12
ROW 4881	N/A	N/A	2	1	1	2	1	1	1	1	1	12
ROW 495	N/A	N/A	2	1	1	2	1	1	1	1	1	12
ROW 496	N/A	N/A	2	1	1	2	1	1	1	1	1	12
ROW 5036	N/A	N/A	2	1	1	2	1	1	1	1	1	12
ROW 5368	N/A	N/A	2	1	1	2	1	1	1	1	1	12
ROW 5385	N/A	N/A	2	1	1	2	1	1	1	1	1	12
ROW 5386	N/A	N/A	2	1	1	2	1	1	1	1	1	12
ROW 5389	N/A	N/A	2	1	1	2	1	1	1	1	1	12
ROW 5417	N/A	N/A	2	1	1	2	1	1	1	1	1	12
ROW 5469	N/A	N/A	2	1	1	2	1	1	1	1	1	12
ROW 5656	N/A	N/A	2	1	1	2	1	1	1	1	1	12
ROW 5660	N/A	N/A	2	1	1	2	1	1	1	1	1	12
ROW 5693	N/A	N/A	2	1	1	2	1	1	1	1	1	12
ROW 5768	N/A	N/A	2	1	1	2	1	1	1	1	1	12
ROW 5802	N/A	N/A	2	1	1	2	1	1	1	1	1	12
ROW 5888	N/A	N/A	2	1	1	2	1	1	1	1	1	12
ROW 589	N/A	N/A	2	1	1	2	1	1	1	1	1	12
ROW 5945	N/A	N/A	2	1	1	2	1	1	1	1	1	12
ROW 6273	N/A	N/A	2	1	1	2	1	1	1	1	1	12
ROW 638	N/A	N/A	2	1	1	2	1	1	1	1	1	12
ROW 6578	N/A	N/A	2	1	1	2	1	1	1	1	1	12
ROW 6587	N/A	N/A	2	1	1	2	1	1	1	1	1	12
ROW 659	N/A	N/A	2	1	1	2	1	1	1	1	1	12
ROW 6801	N/A	N/A	2	1	1	2	1	1	1	1	1	12
ROW 6880	N/A	N/A	2	1	1	2	1	1	1	1	1	12
ROW 6886	N/A	N/A	1	2	1	2	1	1	1	1	1	12
ROW 6889	N/A	N/A	2	1	1	2	1	1	1	1	1	12
ROW 6933	N/A	N/A	2	1	1	2	1	1	1	1	1	12
ROW 6934	N/A	N/A	2	1	1	2	1	1	1	1	1	12
ROW 6935	N/A	N/A	2	1	1	2	1	1	1	1	1	12
ROW 6942	N/A	N/A	2	1	1	2	1	1	1	1	1	12
ROW 7016	N/A	N/A	2	1	1	2	1	1	1	1	1	12
ROW 7099	N/A	N/A	2	1	1	2	1	1	1	1	1	12
ROW 7100	N/A	N/A	2	1	1	2	1	1	1	1	1	12
ROW 7154	N/A	N/A	2	1	1	2	1	1	1	1	1	12
ROW 7318	N/A	N/A	2	1	1	2	1	1	1	1	1	12
ROW 7490	N/A	N/A	2	1	1	2	1	1	1	1	1	12
ROW 7539	N/A	N/A	2	1	1	2	1	1	1	1	1	12
ROW 7569	N/A	N/A	2	1	1	2	1	1	1	1	1	12
ROW 7758	N/A	N/A	2	1	1	2	1	1	1	1	1	12
ROW 7867	N/A	N/A	2	1	1	2	1	1	1	1	1	12
ROW 7899	N/A	N/A	2	1	1	2	1	1	1	1	1	12
ROW 7901	N/A	N/A	2	1	1	2	1	1	1	1	1	12
ROW 7902	N/A	N/A	2	1	1	2	1	1	1	1	1	12
ROW 7903	N/A	N/A	2	1	1	2	1	1	1	1	1	12
ROW 7904	N/A	N/A	2	1	1	2	1	1	1	1	1	12
ROW 7905	N/A	N/A	2	1	1	2	1	1	1	1	1	12
ROW 7906	N/A	N/A	2	1	1	2	1	1	1	1	1	12
ROW 7907	N/A	N/A	2	1	1	2	1	1	1	1	1	12
ROW 7908	N/A	N/A	2	1	1	2	1	1	1	1	1	12
ROW 8044	N/A	N/A	2	1	1	2	1	1	1	1	1	12
ROW 8114	N/A	N/A	2	1	1	2	1	1	1	1	1	12
ROW 8199	N/A	N/A	2	1	1	2	1	1	1	1	1	12
ROW 8231	N/A	N/A	2	1	1	2	1	1	1	1	1	12
ROW 845	N/A	N/A	2	1	1	2	1	1	1	1	1	12
ROW 852	N/A	N/A	2	1	1	2	1	1	1	1	1	12
ROW 858	N/A	N/A	2	1	1	2	1	1	1	1	1	12
ROW 859	N/A	N/A	2	1	1	2	1	1	1	1	1	12
ROW 8590	N/A	N/A	2	1	1	2	1	1	1	1	1	12
ROW 8595	N/A	N/A	2	1	1	2	1	1	1	1	1	12
ROW 8615	N/A	N/A	1	2	1	2	1	1	1	1	1	12
ROW 8645	N/A	N/A	2	1	1	2	1	1	1	1	1	12
ROW 8646	N/A	N/A	2	1	1	2	1	1	1	1	1	12
ROW 8647	N/A	N/A	2	1	1	2	1	1	1	1	1	12
ROW 8691	N/A	N/A	2	1	1	2	1	1	1	1	1	12
ROW 8933	N/A	N/A	2	1	1	2	1	1	1	1	1	12
ROW 9674	N/A	N/A	2	1	1	2	1	1	1	1	1	12
ROW 9711	N/A	N/A	2	1	1	2	1	1	1	1	1	12
ROW 9746	N/A	N/A	2	1	1	2	1	1	1	1	1	12
ROW 9747	N/A	N/A	2	1	1	2	1	1	1	1	1	12
ROW 9976	N/A	N/A	2	1	1	2	1	1	1	1	1	12
ROW 11479	N/A	N/A	2	1	0.5	2	1	1	1	1	1	12
ROW 16731	N/A	N/A	2	1	0.5	2	1	1	1	1	1	12
ROW 4312	N/A	N/A	2	1	0.5	2	1	1	1	1	1	12
ROW 12625	N/A	N/A	2	1	0.5	2	1	1	1	1	1	11.5
ROW 17860	N/A	N/A	2	1	0.5	2	1	1	1	1	1	11.5
ROW 18321	N/A	N/A	2	1	0.5	2	1	1	1	1	1	11.5
ROW 3323	N/A	N/A	2	1	0.5	2	1	1	1	1	1	11.5
ROW 4408	N/A	N/A	2	1	0.5	2	1	1	1	1	1	11.5
ROW 7424	N/A	N/A	2	1	0.5	2	1	1	1	1	1	11.5
ROW 10067	N/A	N/A	1	1	1	2	1	1	1	1	1	11
ROW 10362	N/A	N/A	1	1	1	2	1	1	1	1	1	11
ROW 10372	N/A	N/A	1	1	1	2	1	1	1	1	1	11
ROW 10398	N/A	N/A	1	1	1	2	1	1	1	1	1	11
ROW 10423	N/A	N/A	1	1	1	2	1	1	1	1	1	11
ROW 1047	N/A	N/A	1	1	1	2	1	1	1	1	1	11
ROW 10660	N/A	N/A	1	1	1	2	1	1	1	1	1	11
ROW 10800	N/A	N/A	1	1	1	2	1	1	1	1	1	11
ROW 10827	N/A	N/A	1	1	1	2	1	1	1	1	1	11
ROW 10943	N/A	N/A	1	1	1	2	1	1	1	1	1	11
ROW 10986	N/A	N/A	2	1	0	2	1	1	1	1	1	11
ROW 11030	N/A	N/A	1	1	1	2	1	1	1	1	1	11
ROW 11148	N/A	N/A	2	1	0	2	1	1	1	1	1	11
ROW 11164	N/A	N/A	1	1	1	2	1	1	1	1	1	11
ROW 11199	N/A	N/A	1	1	1	2	1	1	1	1	1	11
ROW 1121	N/A	N/A	2	1	0	2	1	1	1	1	1	11

db_index	Project Name	Stakeholder	Project Type	Jurisdiction	Planning Unit	Watershed	APN	Owner	Street Name
ROW 1122	N/A	N/A	ROW Opportunity	Danville	Central	2.8 San Ramon Creek	N/A	N/A	ARENOS DR
ROW 11260	N/A	N/A	ROW Opportunity	Danville	Central	2.8 San Ramon Creek	N/A	N/A	LONGVIEW CT
ROW 11351	N/A	N/A	ROW Opportunity	Danville	Central	2.8 San Ramon Creek	N/A	N/A	LOVE LN
ROW 11430	N/A	N/A	ROW Opportunity	Danville	Central	2.8 San Ramon Creek	N/A	N/A	LUREE CT
ROW 11467	N/A	N/A	ROW Opportunity	Danville	Central	2.8 San Ramon Creek	N/A	N/A	LYNN LN
ROW 1167	N/A	N/A	ROW Opportunity	Danville	Central	2.8 San Ramon Creek	N/A	N/A	ARLINGTON CT
ROW 11817	N/A	N/A	ROW Opportunity	Danville	South	4.3 Alamo Creek / Tassajara Creek	N/A	N/A	MARGOLD ST
ROW 11931	N/A	N/A	ROW Opportunity	Danville	Central	2.8 San Ramon Creek	N/A	N/A	MARSEILLE CT
ROW 11965	N/A	N/A	ROW Opportunity	Danville	Central	2.8 San Ramon Creek	N/A	N/A	MARTIN CT
ROW 12032	N/A	N/A	ROW Opportunity	Danville	Central	2.8 San Ramon Creek	N/A	N/A	MATTESON CT
ROW 12402	N/A	N/A	ROW Opportunity	Danville	Central	2.8 San Ramon Creek	N/A	N/A	MERRIMAC CT
ROW 12473	N/A	N/A	ROW Opportunity	Danville	Central	2.8 San Ramon Creek	N/A	N/A	MIDLAND WAY
ROW 12700	N/A	N/A	ROW Opportunity	Danville	Central	2.8 San Ramon Creek	N/A	N/A	MONACO CT
ROW 12758	N/A	N/A	ROW Opportunity	Danville	Central	2.8 San Ramon Creek	N/A	N/A	MONTE CARLO WAY
ROW 12800	N/A	N/A	ROW Opportunity	Danville	Central	2.8 San Ramon Creek	N/A	N/A	MONTEGO PL
ROW 12845	N/A	N/A	ROW Opportunity	Danville	Central	2.8 San Ramon Creek	N/A	N/A	MONTOLA WAY
ROW 12934	N/A	N/A	ROW Opportunity	Danville	Central	2.8 San Ramon Creek	N/A	N/A	MORNINGHOME RD
ROW 12945	N/A	N/A	ROW Opportunity	Danville	Central	2.8 San Ramon Creek	N/A	N/A	MORRIS RANCH RD
ROW 12959	N/A	N/A	ROW Opportunity	Danville	Central	2.8 San Ramon Creek	N/A	N/A	MOSS WOOD CT
ROW 13044	N/A	N/A	ROW Opportunity	Danville	Central	2.8 San Ramon Creek	N/A	N/A	MOUNTAIN VALLEY PL
ROW 13121	N/A	N/A	ROW Opportunity	Danville	Central	2.8 San Ramon Creek	N/A	N/A	MURCIA CT
ROW 13390	N/A	N/A	ROW Opportunity	Danville	South	4.3 Alamo Creek / Tassajara Creek	N/A	N/A	NERINE CT
ROW 13421	N/A	N/A	ROW Opportunity	Danville	Central	2.8 San Ramon Creek	N/A	N/A	NEW BOSTON CT
ROW 13692	N/A	N/A	ROW Opportunity	Danville	South	4.3 Alamo Creek / Tassajara Creek	N/A	N/A	OAK GATE DR
ROW 13883	N/A	N/A	ROW Opportunity	Danville	Central	2.8 San Ramon Creek	N/A	N/A	OCHO RIOS DR
ROW 13884	N/A	N/A	ROW Opportunity	Danville	Central	2.8 San Ramon Creek	N/A	N/A	OCHO RIOS PL
ROW 13921	N/A	N/A	ROW Opportunity	Danville	Central	2.8 San Ramon Creek	N/A	N/A	OLD CREEK RD
ROW 13924	N/A	N/A	ROW Opportunity	Danville	Central	2.8 San Ramon Creek	N/A	N/A	OLD FARM RD
ROW 13940	N/A	N/A	ROW Opportunity	Danville	Central	2.8 San Ramon Creek	N/A	N/A	OLD ORCHARD DR
ROW 13952	N/A	N/A	ROW Opportunity	Danville	Central	2.8 San Ramon Creek	N/A	N/A	OLD TOWN LN
ROW 1417	N/A	N/A	ROW Opportunity	Danville	Central	2.8 San Ramon Creek	N/A	N/A	AVE NUEVA
ROW 14268	N/A	N/A	ROW Opportunity	Danville	Central	2.8 San Ramon Creek	N/A	N/A	PAGOSA CT
ROW 14380	N/A	N/A	ROW Opportunity	Danville	Central	2.8 San Ramon Creek	N/A	N/A	PARAISO DR
ROW 14418	N/A	N/A	ROW Opportunity	Danville	Central	2.8 San Ramon Creek	N/A	N/A	PARK HILL RD
ROW 1460	N/A	N/A	ROW Opportunity	Danville	South	4.3 Alamo Creek / Tassajara Creek	N/A	N/A	B ST
ROW 14975	N/A	N/A	ROW Opportunity	Danville	Central	2.8 San Ramon Creek	N/A	N/A	PLATA CT
ROW 14985	N/A	N/A	ROW Opportunity	Danville	Central	2.8 San Ramon Creek	N/A	N/A	PLAZA CIR
ROW 15080	N/A	N/A	ROW Opportunity	Danville	Central	2.8 San Ramon Creek	N/A	N/A	POLLY CT
ROW 15162	N/A	N/A	ROW Opportunity	Danville	Central	2.8 San Ramon Creek	N/A	N/A	PORTLAND CT
ROW 15278	N/A	N/A	ROW Opportunity	Danville	Central	2.8 San Ramon Creek	N/A	N/A	PROMENADE LN
ROW 15307	N/A	N/A	ROW Opportunity	Danville	South	4.3 Alamo Creek / Tassajara Creek	N/A	N/A	PROVENCE RD
ROW 1536	N/A	N/A	ROW Opportunity	Danville	Central	2.8 San Ramon Creek	N/A	N/A	BALI CT
ROW 15503	N/A	N/A	ROW Opportunity	Danville	Central	2.8 San Ramon Creek	N/A	N/A	RAINBOW CIR
ROW 16231	N/A	N/A	ROW Opportunity	Danville	Central	2.8 San Ramon Creek	N/A	N/A	ROSE AVE
ROW 16671	N/A	N/A	ROW Opportunity	Danville	Central	2.8 San Ramon Creek	N/A	N/A	SABINA CT
ROW 1674	N/A	N/A	ROW Opportunity	Danville	Central	2.8 San Ramon Creek	N/A	N/A	BARRETT CIR
ROW 1675	N/A	N/A	ROW Opportunity	Danville	Central	2.8 San Ramon Creek	N/A	N/A	BARRETT CT
ROW 16762	N/A	N/A	ROW Opportunity	Danville	Central	2.8 San Ramon Creek	N/A	N/A	SALEM TOWN CT
ROW 16808	N/A	N/A	ROW Opportunity	Danville	Central	2.8 San Ramon Creek	N/A	N/A	SAN CARLO CT
ROW 16825	N/A	N/A	ROW Opportunity	Danville	Central	2.8 San Ramon Creek	N/A	N/A	SAN GREGORIO CT
ROW 16925	N/A	N/A	ROW Opportunity	Danville	Central	2.8 San Ramon Creek	N/A	N/A	SAN PAULLO CT
ROW 16958	N/A	N/A	ROW Opportunity	Danville	Central	2.8 San Ramon Creek	N/A	N/A	SAN VICENTE CT
ROW 17143	N/A	N/A	ROW Opportunity	Danville	Central	2.8 San Ramon Creek	N/A	N/A	SANTIAGO DR
ROW 17282	N/A	N/A	ROW Opportunity	Danville	Central	2.8 San Ramon Creek	N/A	N/A	SCOTTS MILL CT
ROW 17525	N/A	N/A	ROW Opportunity	Danville	Central	2.8 San Ramon Creek	N/A	N/A	SHANA CT
ROW 17643	N/A	N/A	ROW Opportunity	Danville	South	4.3 Alamo Creek / Tassajara Creek	N/A	N/A	SHELTERWOOD CT
ROW 17662	N/A	N/A	ROW Opportunity	Danville	Central	2.8 San Ramon Creek	N/A	N/A	SHERI LN
ROW 17746	N/A	N/A	ROW Opportunity	Danville	Central	2.8 San Ramon Creek	N/A	N/A	SIENA PL
ROW 17866	N/A	N/A	ROW Opportunity	Danville	Central	2.8 San Ramon Creek	N/A	N/A	SILVERWOOD CT
ROW 17867	N/A	N/A	ROW Opportunity	Danville	Central	2.8 San Ramon Creek	N/A	N/A	SILVERWOOD CT
ROW 18280	N/A	N/A	ROW Opportunity	Danville	Central	2.8 San Ramon Creek	N/A	N/A	ST ANN CT
ROW 18283	N/A	N/A	ROW Opportunity	Danville	Central	2.8 San Ramon Creek	N/A	N/A	ST BEATRICE CT
ROW 18293	N/A	N/A	ROW Opportunity	Danville	Central	2.8 San Ramon Creek	N/A	N/A	ST DAVID DR
ROW 18299	N/A	N/A	ROW Opportunity	Danville	Central	2.8 San Ramon Creek	N/A	N/A	ST FRANCIS CT
ROW 18303	N/A	N/A	ROW Opportunity	Danville	Central	2.8 San Ramon Creek	N/A	N/A	ST FRANCIS DR
ROW 18335	N/A	N/A	ROW Opportunity	Danville	Central	2.8 San Ramon Creek	N/A	N/A	ST LUKE CT
ROW 18337	N/A	N/A	ROW Opportunity	Danville	Central	2.8 San Ramon Creek	N/A	N/A	ST MARK CT
ROW 18370	N/A	N/A	ROW Opportunity	Danville	Central	2.8 San Ramon Creek	N/A	N/A	ST TIMOTHY CT
ROW 18394	N/A	N/A	ROW Opportunity	Danville	Central	2.8 San Ramon Creek	N/A	N/A	STANBRIDGE CT
ROW 18423	N/A	N/A	ROW Opportunity	Danville	Central	2.8 San Ramon Creek	N/A	N/A	STANTON CT
ROW 18448	N/A	N/A	ROW Opportunity	Danville	Central	2.8 San Ramon Creek	N/A	N/A	STARLIGHT PL
ROW 18607	N/A	N/A	ROW Opportunity	Danville	Central	2.8 San Ramon Creek	N/A	N/A	STONINGTON CT
ROW 18617	N/A	N/A	ROW Opportunity	Danville	Central	2.8 San Ramon Creek	N/A	N/A	STONBRIDGE CT
ROW 1872	N/A	N/A	ROW Opportunity	Danville	Central	2.8 San Ramon Creek	N/A	N/A	BELAIRE CT
ROW 18871	N/A	N/A	ROW Opportunity	Danville	Central	2.8 San Ramon Creek	N/A	N/A	SUNSHINE CIR
ROW 18872	N/A	N/A	ROW Opportunity	Danville	Central	2.8 San Ramon Creek	N/A	N/A	SUNSHINE CIR
ROW 18939	N/A	N/A	ROW Opportunity	Danville	Central	2.8 San Ramon Creek	N/A	N/A	SUTTON CT
ROW 19010	N/A	N/A	ROW Opportunity	Danville	Central	2.8 San Ramon Creek	N/A	N/A	SYCAMORE HILL
ROW 19011	N/A	N/A	ROW Opportunity	Danville	Central	2.8 San Ramon Creek	N/A	N/A	SYCAMORE HILL CT
ROW 1917	N/A	N/A	ROW Opportunity	Danville	Central	2.8 San Ramon Creek	N/A	N/A	BELLETERRE DR
ROW 19407	N/A	N/A	ROW Opportunity	Danville	Central	2.8 San Ramon Creek	N/A	N/A	TIM CT
ROW 19655	N/A	N/A	ROW Opportunity	Danville	Central	2.8 San Ramon Creek	N/A	N/A	TRISH CT
ROW 19736	N/A	N/A	ROW Opportunity	Danville	Central	2.8 San Ramon Creek	N/A	N/A	TURRINI CIR
ROW 19751	N/A	N/A	ROW Opportunity	Danville	Central	2.8 San Ramon Creek	N/A	N/A	TWEED DR
ROW 19752	N/A	N/A	ROW Opportunity	Danville	Central	2.8 San Ramon Creek	N/A	N/A	TWEED LN
ROW 19866	N/A	N/A	ROW Opportunity	Danville	Central	2.8 San Ramon Creek	N/A	N/A	VALLE VISTA DR
ROW 1997	N/A	N/A	ROW Opportunity	Danville	Central	2.8 San Ramon Creek	N/A	N/A	BERKSHIRE CT
ROW 20053	N/A	N/A	ROW Opportunity	Danville	Central	2.8 San Ramon Creek	N/A	N/A	VERSAILLES CT
ROW 20322	N/A	N/A	ROW Opportunity	Danville	Central	2.8 San Ramon Creek	N/A	N/A	VISTA DR
ROW 20439	N/A	N/A	ROW Opportunity	Danville	Central	2.8 San Ramon Creek	N/A	N/A	W EL PINTADO
ROW 20515	N/A	N/A	ROW Opportunity	Danville	Central	2.8 San Ramon Creek	N/A	N/A	WAINGARTH WAY
ROW 2052	N/A	N/A	ROW Opportunity	Danville	Central	2.8 San Ramon Creek	N/A	N/A	BETTEN CT
ROW 20828	N/A	N/A	ROW Opportunity	Danville	Central	2.8 San Ramon Creek	N/A	N/A	WESTFIELD CIR
ROW 20831	N/A	N/A	ROW Opportunity	Danville	Central	2.8 San Ramon Creek	N/A	N/A	WESTFIELD CIR
ROW 20855	N/A	N/A	ROW Opportunity	Danville	Central	2.8 San Ramon Creek	N/A	N/A	WESTRIDGE AVE
ROW 21221	N/A	N/A	ROW Opportunity	Danville	Central	2.8 San Ramon Creek	N/A	N/A	WINNSTREAM PL
ROW 21248	N/A	N/A	ROW Opportunity	Danville	Central	2.8 San Ramon Creek	N/A	N/A	WINFIELD LN
ROW 21396	N/A	N/A	ROW Opportunity	Danville	Central	2.8 San Ramon Creek	N/A	N/A	WOODSIDE CT
ROW 21500	N/A	N/A	ROW Opportunity	Danville	Central	2.8 San Ramon Creek	N/A	N/A	YNEZ CIR
ROW 2212	N/A	N/A	ROW Opportunity	Danville	South	4.3 Alamo Creek / Tassajara Creek	N/A	N/A	BLACKHAWK RD
ROW 2218	N/A	N/A	ROW Opportunity	Danville	South	4.3 Alamo Creek / Tassajara Creek	N/A	N/A	BLACKHAWK RD
ROW 2268	N/A	N/A	ROW Opportunity	Danville	Central	2.8 San Ramon Creek	N/A	N/A	BLOSSOM CT
ROW 2353	N/A	N/A	ROW Opportunity	Danville	Central	2.8 San Ramon Creek	N/A	N/A	BOLELO CT
ROW 2428	N/A	N/A	ROW Opportunity	Danville	Central	2.8 San Ramon Creek	N/A	N/A	BOREL LN
ROW 2471	N/A	N/A	ROW Opportunity	Danville	Central	2.8 San Ramon Creek	N/A	N/A	BOWER PL
ROW 2493	N/A	N/A	ROW Opportunity	Danville	Central	2.8 San Ramon Creek	N/A	N/A	BOYD CT
ROW 2503	N/A	N/A	ROW Opportunity	Danville	Central	2.8 San Ramon Creek	N/A	N/A	BRADFORD PL
ROW 2621	N/A	N/A	ROW Opportunity	Danville	Central	2.8 San Ramon Creek	N/A	N/A	BRIDGESIDE CIR
ROW 2852	N/A	N/A	ROW Opportunity	Danville	Central	2.8 San Ramon Creek	N/A	N/A	BUCHANAN LN
ROW 2901	N/A	N/A	ROW Opportunity	Danville	Central	2.8 San Ramon Creek	N/A	N/A	BUENA VISTA RD
ROW 2903	N/A	N/A	ROW Opportunity	Danville	Central	2.8 San Ramon Creek	N/A	N/A	BUENO CT
ROW 3150	N/A	N/A	ROW Opportunity	Danville	Central	2.8 San Ramon Creek	N/A	N/A	CAM RAMON
ROW 3153	N/A	N/A	ROW Opportunity	Danville	Central	2.8 San Ramon Creek	N/A	N/A	CAM RAMON
ROW 3168	N/A	N/A	ROW Opportunity	Danville	Central	2.8 San Ramon Creek	N/A	N/A	CAM TASSAJARA
ROW 3224	N/A	N/A	ROW Opportunity	Danville	Central	2.8 San Ramon Creek	N/A	N/A	CAMEO DR
ROW 347	N/A	N/A	ROW Opportunity	Danville	South	4.3 Alamo Creek / Tassajara Creek	N/A	N/A	A ST
ROW 3519	N/A	N/A	ROW Opportunity	Danville	Central	2.8 San Ramon Creek	N/A	N/A	CARLYLE CT

db_index	Project Name	Size	Slope	Infiltration	Yield Class	Removes Pollutant Loads	Augments Water Supply	Provides Flood Control	Reestablishes Natural Drainage	Develops Open Space	Community	Total Score
ROW 1122	N/A	N/A	2	1	0	2	1	1	1	1	1	11
ROW 11260	N/A	N/A	1	1	1	2	1	1	1	1	1	11
ROW 11351	N/A	N/A	1	1	1	2	1	1	1	1	1	11
ROW 11430	N/A	N/A	1	1	1	2	1	1	1	1	1	11
ROW 11467	N/A	N/A	1	1	1	2	1	1	1	1	1	11
ROW 1167	N/A	N/A	2	1	0	2	1	1	1	1	1	11
ROW 11817	N/A	N/A	2	1	0	2	1	1	1	1	1	11
ROW 11931	N/A	N/A	2	1	0	2	1	1	1	1	1	11
ROW 11965	N/A	N/A	1	1	1	2	1	1	1	1	1	11
ROW 12032	N/A	N/A	1	1	1	2	1	1	1	1	1	11
ROW 12402	N/A	N/A	1	1	1	2	1	1	1	1	1	11
ROW 12473	N/A	N/A	1	1	1	2	1	1	1	1	1	11
ROW 12700	N/A	N/A	2	1	0	2	1	1	1	1	1	11
ROW 12758	N/A	N/A	2	1	0	2	1	1	1	1	1	11
ROW 12800	N/A	N/A	1	1	1	2	1	1	1	1	1	11
ROW 12845	N/A	N/A	2	1	0	2	1	1	1	1	1	11
ROW 12934	N/A	N/A	1	1	1	2	1	1	1	1	1	11
ROW 12945	N/A	N/A	1	1	1	2	1	1	1	1	1	11
ROW 12959	N/A	N/A	2	1	0	2	1	1	1	1	1	11
ROW 13044	N/A	N/A	1	1	1	2	1	1	1	1	1	11
ROW 13121	N/A	N/A	2	1	0	2	1	1	1	1	1	11
ROW 13390	N/A	N/A	2	1	0	2	1	1	1	1	1	11
ROW 13421	N/A	N/A	1	1	1	2	1	1	1	1	1	11
ROW 13692	N/A	N/A	2	1	0	2	1	1	1	1	1	11
ROW 13883	N/A	N/A	1	1	1	2	1	1	1	1	1	11
ROW 13884	N/A	N/A	1	1	1	2	1	1	1	1	1	11
ROW 13921	N/A	N/A	1	1	1	2	1	1	1	1	1	11
ROW 13924	N/A	N/A	1	1	1	2	1	1	1	1	1	11
ROW 13940	N/A	N/A	1	1	1	2	1	1	1	1	1	11
ROW 13952	N/A	N/A	1	1	1	2	1	1	1	1	1	11
ROW 1417	N/A	N/A	1	1	1	2	1	1	1	1	1	11
ROW 14268	N/A	N/A	1	1	1	2	1	1	1	1	1	11
ROW 14380	N/A	N/A	1	1	1	2	1	1	1	1	1	11
ROW 14418	N/A	N/A	1	1	1	2	1	1	1	1	1	11
ROW 1460	N/A	N/A	2	1	0	2	1	1	1	1	1	11
ROW 14975	N/A	N/A	1	1	1	2	1	1	1	1	1	11
ROW 14985	N/A	N/A	1	1	1	2	1	1	1	1	1	11
ROW 15080	N/A	N/A	0	2	1	1	2	1	1	1	1	11
ROW 15162	N/A	N/A	1	1	1	2	1	1	1	1	1	11
ROW 15278	N/A	N/A	1	1	1	2	1	1	1	1	1	11
ROW 15307	N/A	N/A	1	1	1	2	1	1	1	1	1	11
ROW 1536	N/A	N/A	1	1	1	2	1	1	1	1	1	11
ROW 15503	N/A	N/A	2	1	0	2	1	1	1	1	1	11
ROW 16231	N/A	N/A	1	1	1	2	1	1	1	1	1	11
ROW 16671	N/A	N/A	1	1	1	2	1	1	1	1	1	11
ROW 1674	N/A	N/A	1	1	1	2	1	1	1	1	1	11
ROW 1675	N/A	N/A	1	1	1	2	1	1	1	1	1	11
ROW 16762	N/A	N/A	1	1	1	2	1	1	1	1	1	11
ROW 16808	N/A	N/A	2	1	0	2	1	1	1	1	1	11
ROW 16825	N/A	N/A	2	1	0	2	1	1	1	1	1	11
ROW 16925	N/A	N/A	2	1	0	2	1	1	1	1	1	11
ROW 16958	N/A	N/A	2	1	0	2	1	1	1	1	1	11
ROW 17143	N/A	N/A	1	1	1	2	1	1	1	1	1	11
ROW 17282	N/A	N/A	1	1	1	2	1	1	1	1	1	11
ROW 17525	N/A	N/A	1	1	1	2	1	1	1	1	1	11
ROW 17643	N/A	N/A	1	1	1	2	1	1	1	1	1	11
ROW 17662	N/A	N/A	1	1	1	2	1	1	1	1	1	11
ROW 17746	N/A	N/A	2	1	0	2	1	1	1	1	1	11
ROW 17866	N/A	N/A	2	1	0	2	1	1	1	1	1	11
ROW 17867	N/A	N/A	2	1	0	2	1	1	1	1	1	11
ROW 18280	N/A	N/A	1	1	1	2	1	1	1	1	1	11
ROW 18283	N/A	N/A	1	1	1	2	1	1	1	1	1	11
ROW 18293	N/A	N/A	1	1	1	2	1	1	1	1	1	11
ROW 18299	N/A	N/A	1	1	1	2	1	1	1	1	1	11
ROW 18303	N/A	N/A	1	1	1	2	1	1	1	1	1	11
ROW 18335	N/A	N/A	1	1	1	2	1	1	1	1	1	11
ROW 18337	N/A	N/A	1	1	1	2	1	1	1	1	1	11
ROW 18370	N/A	N/A	1	1	1	2	1	1	1	1	1	11
ROW 18394	N/A	N/A	1	1	1	2	1	1	1	1	1	11
ROW 18423	N/A	N/A	2	1	0	2	1	1	1	1	1	11
ROW 18448	N/A	N/A	1	1	1	2	1	1	1	1	1	11
ROW 18607	N/A	N/A	1	1	1	2	1	1	1	1	1	11
ROW 18617	N/A	N/A	1	1	1	2	1	1	1	1	1	11
ROW 1872	N/A	N/A	2	1	0	2	1	1	1	1	1	11
ROW 18871	N/A	N/A	2	1	0	2	1	1	1	1	1	11
ROW 18872	N/A	N/A	2	1	0	2	1	1	1	1	1	11
ROW 18939	N/A	N/A	2	1	0	2	1	1	1	1	1	11
ROW 19010	N/A	N/A	1	1	1	2	1	1	1	1	1	11
ROW 19011	N/A	N/A	1	1	1	2	1	1	1	1	1	11
ROW 1917	N/A	N/A	1	1	1	2	1	1	1	1	1	11
ROW 19407	N/A	N/A	1	1	1	2	1	1	1	1	1	11
ROW 19655	N/A	N/A	2	1	0	2	1	1	1	1	1	11
ROW 19736	N/A	N/A	1	1	1	2	1	1	1	1	1	11
ROW 19751	N/A	N/A	1	1	1	2	1	1	1	1	1	11
ROW 19752	N/A	N/A	1	1	1	2	1	1	1	1	1	11
ROW 19866	N/A	N/A	1	1	1	2	1	1	1	1	1	11
ROW 1997	N/A	N/A	2	1	0	2	1	1	1	1	1	11
ROW 20053	N/A	N/A	2	1	0	2	1	1	1	1	1	11
ROW 20322	N/A	N/A	1	1	1	2	1	1	1	1	1	11
ROW 20439	N/A	N/A	1	1	1	2	1	1	1	1	1	11
ROW 20515	N/A	N/A	1	1	1	2	1	1	1	1	1	11
ROW 2052	N/A	N/A	1	1	1	2	1	1	1	1	1	11
ROW 20828	N/A	N/A	1	1	1	2	1	1	1	1	1	11
ROW 20831	N/A	N/A	1	1	1	2	1	1	1	1	1	11
ROW 20855	N/A	N/A	1	1	1	2	1	1	1	1	1	11
ROW 21221	N/A	N/A	1	1	1	2	1	1	1	1	1	11
ROW 21248	N/A	N/A	1	1	1	2	1	1	1	1	1	11
ROW 21396	N/A	N/A	2	1	0	2	1	1	1	1	1	11
ROW 21500	N/A	N/A	1	1	1	2	1	1	1	1	1	11
ROW 2212	N/A	N/A	2	1	0	2	1	1	1	1	1	11
ROW 2218	N/A	N/A	2	1	0	2	1	1	1	1	1	11
ROW 2268	N/A	N/A	2	1	0	2	1	1	1	1	1	11
ROW 2353	N/A	N/A	1	1	1	2	1	1	1	1	1	11
ROW 2428	N/A	N/A	2	1	0	2	1	1	1	1	1	11
ROW 2471	N/A	N/A	1	1	1	2	1	1	1	1	1	11
ROW 2493	N/A	N/A	1	1	1	2	1	1	1	1	1	11
ROW 2503	N/A	N/A	1	1	1	2	1	1	1	1	1	11
ROW 2621	N/A	N/A	2	1	0	2	1	1	1	1	1	11
ROW 2852	N/A	N/A	1	1	1	2	1	1	1	1	1	11
ROW 2901	N/A	N/A	1	1	1	2	1	1	1	1	1	11
ROW 2903	N/A	N/A	1	1	1	2	1	1	1	1	1	11
ROW 3150	N/A	N/A	2	1	0	2	1	1	1	1	1	11
ROW 3153	N/A	N/A	1	1	1	2	1	1	1	1	1	11
ROW 3168	N/A	N/A	1	1	1	2	1	1	1	1	1	11
ROW 3224	N/A	N/A	1	1	1	2	1	1	1	1	1	11
ROW 347	N/A	N/A	2	1	0	2	1	1	1	1	1	11
ROW 3519	N/A	N/A	2	1	0	2	1	1	1	1	1	11

db_index	Project Name	Stakeholder	Project Type	Jurisdiction	Planning Unit	Watershed	APN	Owner	Street Name
ROW 3645	N/A	N/A	ROW Opportunity	Danville	South	4.3 Alamo Creek / Tassajara Creek	N/A	N/A	CASABLANCA CT
ROW 3647	N/A	N/A	ROW Opportunity	Danville	South	4.3 Alamo Creek / Tassajara Creek	N/A	N/A	CASABLANCA ST
ROW 3718	N/A	N/A	ROW Opportunity	Danville	Central	2.8 San Ramon Creek	N/A	N/A	CASTLEFORD CIR
ROW 3765	N/A	N/A	ROW Opportunity	Danville	Central	2.8 San Ramon Creek	N/A	N/A	CATHY LN
ROW 3777	N/A	N/A	ROW Opportunity	Danville	Central	2.8 San Ramon Creek	N/A	N/A	CAVALRY CT
ROW 3805	N/A	N/A	ROW Opportunity	Danville	Central	2.8 San Ramon Creek	N/A	N/A	CEDAR HOLLOW DR
ROW 3844	N/A	N/A	ROW Opportunity	Danville	Central	2.8 San Ramon Creek	N/A	N/A	CELINE CT
ROW 3943	N/A	N/A	ROW Opportunity	Danville	Central	2.8 San Ramon Creek	N/A	N/A	CHADBOURNE DR
ROW 4007	N/A	N/A	ROW Opportunity	Danville	Central	2.8 San Ramon Creek	N/A	N/A	CHARDONNAY CT
ROW 4026	N/A	N/A	ROW Opportunity	Danville	Central	2.8 San Ramon Creek	N/A	N/A	CHARLES LN
ROW 4427	N/A	N/A	ROW Opportunity	Danville	Central	2.8 San Ramon Creek	N/A	N/A	CLOVER HILL CT
ROW 4596	N/A	N/A	ROW Opportunity	Danville	Central	2.8 San Ramon Creek	N/A	N/A	COMPO VIA
ROW 4603	N/A	N/A	ROW Opportunity	Danville	Central	2.8 San Ramon Creek	N/A	N/A	CONCHA CT
ROW 4639	N/A	N/A	ROW Opportunity	Danville	South	4.3 Alamo Creek / Tassajara Creek	N/A	N/A	CONJEO DR
ROW 4663	N/A	N/A	ROW Opportunity	Danville	Central	2.8 San Ramon Creek	N/A	N/A	CONTADA CIR
ROW 4909	N/A	N/A	ROW Opportunity	Danville	South	4.3 Alamo Creek / Tassajara Creek	N/A	N/A	COUNTRY MEADOWS LN
ROW 5015	N/A	N/A	ROW Opportunity	Danville	Central	2.8 San Ramon Creek	N/A	N/A	CREEKEDGE CT
ROW 5128	N/A	N/A	ROW Opportunity	Danville	Central	2.8 San Ramon Creek	N/A	N/A	CROMWELL CT
ROW 5131	N/A	N/A	ROW Opportunity	Danville	Central	2.8 San Ramon Creek	N/A	N/A	CROSS BRIDGE CT
ROW 5134	N/A	N/A	ROW Opportunity	Danville	Central	2.8 San Ramon Creek	N/A	N/A	CROSS BRIDGE DR
ROW 5296	N/A	N/A	ROW Opportunity	Danville	Central	2.8 San Ramon Creek	N/A	N/A	DAISY FIELD DR
ROW 5390	N/A	N/A	ROW Opportunity	Danville	Central	2.8 San Ramon Creek	N/A	N/A	DANVILLE OAK PL
ROW 5439	N/A	N/A	ROW Opportunity	Danville	Central	2.8 San Ramon Creek	N/A	N/A	DAVID LN
ROW 5569	N/A	N/A	ROW Opportunity	Danville	Central	2.8 San Ramon Creek	N/A	N/A	DEL AMIGO RD
ROW 5761	N/A	N/A	ROW Opportunity	Danville	Central	2.8 San Ramon Creek	N/A	N/A	DIABLO CREEK CT
ROW 5764	N/A	N/A	ROW Opportunity	Danville	Central	2.8 San Ramon Creek	N/A	N/A	DIABLO CREEK PL
ROW 5860	N/A	N/A	ROW Opportunity	Danville	Central	2.8 San Ramon Creek	N/A	N/A	DISCOVERY CT
ROW 594	N/A	N/A	ROW Opportunity	Danville	Central	2.8 San Ramon Creek	N/A	N/A	ALEXANDER LN
ROW 6174	N/A	N/A	ROW Opportunity	Danville	Central	2.8 San Ramon Creek	N/A	N/A	DUSTIN LN
ROW 635	N/A	N/A	ROW Opportunity	Danville	Central	2.8 San Ramon Creek	N/A	N/A	ALICANTE PL
ROW 6468	N/A	N/A	ROW Opportunity	Danville	Central	2.8 San Ramon Creek	N/A	N/A	EL CAJON DR
ROW 6604	N/A	N/A	ROW Opportunity	Danville	Central	2.8 San Ramon Creek	N/A	N/A	ELATI CT
ROW 6712	N/A	N/A	ROW Opportunity	Danville	Central	2.8 San Ramon Creek	N/A	N/A	ELSIE DR
ROW 6992	N/A	N/A	ROW Opportunity	Danville	Central	2.8 San Ramon Creek	N/A	N/A	FAIRMAIDEN LN
ROW 7092	N/A	N/A	ROW Opportunity	Danville	Central	2.8 San Ramon Creek	N/A	N/A	FARM HILL CT
ROW 7135	N/A	N/A	ROW Opportunity	Danville	Central	2.8 San Ramon Creek	N/A	N/A	FELTZ CT
ROW 7350	N/A	N/A	ROW Opportunity	Danville	Central	2.8 San Ramon Creek	N/A	N/A	FONTAINE CT
ROW 7351	N/A	N/A	ROW Opportunity	Danville	Central	2.8 San Ramon Creek	N/A	N/A	FONTAINE DR
ROW 7419	N/A	N/A	ROW Opportunity	Danville	Central	2.8 San Ramon Creek	N/A	N/A	FOSTORIA CIR
ROW 7420	N/A	N/A	ROW Opportunity	Danville	Central	2.8 San Ramon Creek	N/A	N/A	FOSTORIA CIR
ROW 7421	N/A	N/A	ROW Opportunity	Danville	Central	2.8 San Ramon Creek	N/A	N/A	FOSTORIA CIR
ROW 7423	N/A	N/A	ROW Opportunity	Danville	Central	2.8 San Ramon Creek	N/A	N/A	FOSTORIA CIR
ROW 7462	N/A	N/A	ROW Opportunity	Danville	Central	2.8 San Ramon Creek	N/A	N/A	FOXHALL CT
ROW 7537	N/A	N/A	ROW Opportunity	Danville	South	4.3 Alamo Creek / Tassajara Creek	N/A	N/A	FRESIA CT
ROW 7541	N/A	N/A	ROW Opportunity	Danville	Central	2.8 San Ramon Creek	N/A	N/A	FREITAS RD
ROW 7590	N/A	N/A	ROW Opportunity	Danville	Central	2.8 San Ramon Creek	N/A	N/A	FULTON CT
ROW 7666	N/A	N/A	ROW Opportunity	Danville	Central	2.8 San Ramon Creek	N/A	N/A	GARDEN CREEK PL
ROW 7772	N/A	N/A	ROW Opportunity	Danville	Central	2.8 San Ramon Creek	N/A	N/A	GENTLE CREEK PL
ROW 7784	N/A	N/A	ROW Opportunity	Danville	Central	2.8 San Ramon Creek	N/A	N/A	GERALD DR
ROW 7822	N/A	N/A	ROW Opportunity	Danville	Central	2.8 San Ramon Creek	N/A	N/A	GIL BLAS RD
ROW 7878	N/A	N/A	ROW Opportunity	Danville	Central	2.8 San Ramon Creek	N/A	N/A	GLEN ARMS DR
ROW 8229	N/A	N/A	ROW Opportunity	Danville	Central	2.8 San Ramon Creek	N/A	N/A	GREEN VALLEY RD
ROW 8239	N/A	N/A	ROW Opportunity	Danville	Central	2.8 San Ramon Creek	N/A	N/A	GREENBRIAR CT
ROW 8243	N/A	N/A	ROW Opportunity	Danville	Central	2.8 San Ramon Creek	N/A	N/A	GREENBROOK DR
ROW 8530	N/A	N/A	ROW Opportunity	Danville	South	4.3 Alamo Creek / Tassajara Creek	N/A	N/A	HANSEN LN
ROW 8640	N/A	N/A	ROW Opportunity	Danville	Central	2.8 San Ramon Creek	N/A	N/A	HARTLEY DR
ROW 8778	N/A	N/A	ROW Opportunity	Danville	Central	2.8 San Ramon Creek	N/A	N/A	HEARTLAND CT
ROW 8989	N/A	N/A	ROW Opportunity	Danville	Central	2.8 San Ramon Creek	N/A	N/A	HIDEAWAY CT
ROW 9062	N/A	N/A	ROW Opportunity	Danville	Central	2.8 San Ramon Creek	N/A	N/A	HILL RD
ROW 9274	N/A	N/A	ROW Opportunity	Danville	Central	2.8 San Ramon Creek	N/A	N/A	HOPE LN
ROW 9281	N/A	N/A	ROW Opportunity	Danville	Central	2.8 San Ramon Creek	N/A	N/A	HORIZON CT
ROW 9408	N/A	N/A	ROW Opportunity	Danville	Central	2.8 San Ramon Creek	N/A	N/A	ILO LN
ROW 9465	N/A	N/A	ROW Opportunity	Danville	Central	2.8 San Ramon Creek	N/A	N/A	INMAN CT
ROW 948	N/A	N/A	ROW Opportunity	Danville	South	4.3 Alamo Creek / Tassajara Creek	N/A	N/A	ANTHURIUM CT
ROW 9724	N/A	N/A	ROW Opportunity	Danville	Central	2.8 San Ramon Creek	N/A	N/A	JEWEL TER
ROW 16936	N/A	N/A	ROW Opportunity	Danville	Central	2.8 San Ramon Creek	N/A	N/A	SAN RAMON VALLEY BLVD
ROW 17732	N/A	N/A	ROW Opportunity	Danville	Central	2.8 San Ramon Creek	N/A	N/A	SHOSHONE CIR
ROW 17827	N/A	N/A	ROW Opportunity	Danville	Central	2.8 San Ramon Creek	N/A	N/A	SILVERADO CT
ROW 3063	N/A	N/A	ROW Opportunity	Danville	South	4.3 Alamo Creek / Tassajara Creek	N/A	N/A	CAFE CT
ROW 12154	N/A	N/A	ROW Opportunity	Danville	Central	2.8 San Ramon Creek	N/A	N/A	MCCLOUD PL
ROW 13787	N/A	N/A	ROW Opportunity	Danville	Central	2.8 San Ramon Creek	N/A	N/A	OAKCREST CT
ROW 13917	N/A	N/A	ROW Opportunity	Danville	Central	2.8 San Ramon Creek	N/A	N/A	OLD BLANCHARD RD
ROW 16750	N/A	N/A	ROW Opportunity	Danville	Central	2.8 San Ramon Creek	N/A	N/A	SANCT NORBERT DR
ROW 18289	N/A	N/A	ROW Opportunity	Danville	Central	2.8 San Ramon Creek	N/A	N/A	ST CHRISTOPHER DR
ROW 18364	N/A	N/A	ROW Opportunity	Danville	Central	2.8 San Ramon Creek	N/A	N/A	ST REGIS DR
ROW 21150	N/A	N/A	ROW Opportunity	Danville	Central	2.8 San Ramon Creek	N/A	N/A	WILSHIRE CT
ROW 2261	N/A	N/A	ROW Opportunity	Danville	Central	2.8 San Ramon Creek	N/A	N/A	BLEMER PL
ROW 2262	N/A	N/A	ROW Opportunity	Danville	Central	2.8 San Ramon Creek	N/A	N/A	BLEMER RD
ROW 3169	N/A	N/A	ROW Opportunity	Danville	Central	2.8 San Ramon Creek	N/A	N/A	CAM TASSAJARA
ROW 3678	N/A	N/A	ROW Opportunity	Danville	South	4.3 Alamo Creek / Tassajara Creek	N/A	N/A	CASOLYN RANCH CT
ROW 6485	N/A	N/A	ROW Opportunity	Danville	Central	2.8 San Ramon Creek	N/A	N/A	EL CAPITAN DR
ROW 10363	N/A	N/A	ROW Opportunity	Danville	Central	2.8 San Ramon Creek	N/A	N/A	LA GONDA WAY
ROW 10402	N/A	N/A	ROW Opportunity	Danville	Central	2.8 San Ramon Creek	N/A	N/A	LA QUINTA CT
ROW 1045	N/A	N/A	ROW Opportunity	Danville	Central	2.8 San Ramon Creek	N/A	N/A	APTOS PL
ROW 10713	N/A	N/A	ROW Opportunity	Danville	Central	2.8 San Ramon Creek	N/A	N/A	LASATA CT
ROW 10799	N/A	N/A	ROW Opportunity	Danville	South	4.3 Alamo Creek / Tassajara Creek	N/A	N/A	LAWRENCE RD
ROW 11149	N/A	N/A	ROW Opportunity	Danville	Central	2.8 San Ramon Creek	N/A	N/A	LOCHMOOR CT
ROW 11201	N/A	N/A	ROW Opportunity	Danville	Central	2.8 San Ramon Creek	N/A	N/A	LOMITAS RD
ROW 11507	N/A	N/A	ROW Opportunity	Danville	Central	2.8 San Ramon Creek	N/A	N/A	MACKENZIE PL
ROW 11517	N/A	N/A	ROW Opportunity	Danville	Central	2.8 San Ramon Creek	N/A	N/A	MACPERSON PL
ROW 11547	N/A	N/A	ROW Opportunity	Danville	Central	2.8 San Ramon Creek	N/A	N/A	MADRID CT
ROW 11815	N/A	N/A	ROW Opportunity	Danville	South	4.3 Alamo Creek / Tassajara Creek	N/A	N/A	MARGOLD CT
ROW 12037	N/A	N/A	ROW Opportunity	Danville	Central	2.8 San Ramon Creek	N/A	N/A	MATTOS CT
ROW 12047	N/A	N/A	ROW Opportunity	Danville	Central	2.8 San Ramon Creek	N/A	N/A	MAURI CT
ROW 12184	N/A	N/A	ROW Opportunity	Danville	Central	2.8 San Ramon Creek	N/A	N/A	MCNEIL LN
ROW 12429	N/A	N/A	ROW Opportunity	Danville	Central	2.8 San Ramon Creek	N/A	N/A	MESSIAN PL
ROW 12522	N/A	N/A	ROW Opportunity	Danville	Central	2.8 San Ramon Creek	N/A	N/A	MILLBROOK CT
ROW 1275	N/A	N/A	ROW Opportunity	Danville	Central	2.8 San Ramon Creek	N/A	N/A	ASHLAND CT
ROW 1276	N/A	N/A	ROW Opportunity	Danville	Central	2.8 San Ramon Creek	N/A	N/A	ASHLAND WAY
ROW 12765	N/A	N/A	ROW Opportunity	Danville	Central	2.8 San Ramon Creek	N/A	N/A	MONTE SERENO DR
ROW 13328	N/A	N/A	ROW Opportunity	Danville	South	4.3 Alamo Creek / Tassajara Creek	N/A	N/A	NARCISSUS CT
ROW 1351	N/A	N/A	ROW Opportunity	Danville	Central	2.8 San Ramon Creek	N/A	N/A	AUBURN CT
ROW 13526	N/A	N/A	ROW Opportunity	Danville	Central	2.8 San Ramon Creek	N/A	N/A	NORMANDY CT
ROW 13567	N/A	N/A	ROW Opportunity	Danville	South	4.3 Alamo Creek / Tassajara Creek	N/A	N/A	NORTHOAK CT
ROW 13627	N/A	N/A	ROW Opportunity	Danville	Central	2.8 San Ramon Creek	N/A	N/A	NUCKET CT
ROW 14034	N/A	N/A	ROW Opportunity	Danville	Central	2.8 San Ramon Creek	N/A	N/A	ONEIDA CT
ROW 14149	N/A	N/A	ROW Opportunity	Danville	Central	2.8 San Ramon Creek	N/A	N/A	OSBORN WAY
ROW 14460	N/A	N/A	ROW Opportunity	Danville	South	4.3 Alamo Creek / Tassajara Creek	N/A	N/A	PARRHAVEN DR
ROW 14766	N/A	N/A	ROW Opportunity	Danville	South	4.3 Alamo Creek / Tassajara Creek	N/A	N/A	PHOENIX CT
ROW 14767	N/A	N/A	ROW Opportunity	Danville	South	4.3 Alamo Creek / Tassajara Creek	N/A	N/A	PHOENIX ST
ROW 14769	N/A	N/A	ROW Opportunity	Danville	South	4.3 Alamo Creek / Tassajara Creek	N/A	N/A	PHOENIX ST
ROW 14894	N/A	N/A	ROW Opportunity	Danville	Central	2.8 San Ramon Creek	N/A	N/A	PINEWOOD CT
ROW 14897	N/A	N/A	ROW Opportunity	Danville	Central	2.8 San Ramon Creek	N/A	N/A	PINEWOOD LN
ROW 14988	N/A	N/A	ROW Opportunity	Danville	Central	2.8 San Ramon Creek	N/A	N/A	PLAZA CT
ROW 15044	N/A	N/A	ROW Opportunity	Danville	South	4.3 Alamo Creek / Tassajara Creek	N/A	N/A	PLUMERIA CT
ROW 1507	N/A	N/A	ROW Opportunity	Danville	Central	2.8 San Ramon Creek	N/A	N/A	BAJA LOMA CT
ROW 15277	N/A	N/A	ROW Opportunity	Danville	Central	2.8 San Ramon Creek	N/A	N/A	PROMENADE LN

db_index	Project Name	Size	Slope	Infiltration	Yield Class	Removes Pollutant Loads	Augments Water Supply	Provides Flood Control	Reestablishes Natural Drainage	Develops Open Space	Community	Total Score
ROW 3645	N/A	N/A	2	1	0	2	1	1	1	1	1	11
ROW 3647	N/A	N/A	2	1	0	2	1	1	1	1	1	11
ROW 3718	N/A	N/A	1	1	1	2	1	1	1	1	1	11
ROW 3765	N/A	N/A	1	1	1	2	1	1	1	1	1	11
ROW 3777	N/A	N/A	1	1	1	2	1	1	1	1	1	11
ROW 3805	N/A	N/A	1	1	1	2	1	1	1	1	1	11
ROW 3844	N/A	N/A	1	1	1	2	1	1	1	1	1	11
ROW 3943	N/A	N/A	2	1	0	2	1	1	1	1	1	11
ROW 4007	N/A	N/A	2	1	0	2	1	1	1	1	1	11
ROW 4026	N/A	N/A	1	1	1	2	1	1	1	1	1	11
ROW 4427	N/A	N/A	1	1	1	2	1	1	1	1	1	11
ROW 4596	N/A	N/A	1	1	1	2	1	1	1	1	1	11
ROW 4603	N/A	N/A	1	1	1	2	1	1	1	1	1	11
ROW 4639	N/A	N/A	2	1	0	2	1	1	1	1	1	11
ROW 4663	N/A	N/A	1	1	1	2	1	1	1	1	1	11
ROW 4909	N/A	N/A	2	1	0	2	1	1	1	1	1	11
ROW 5015	N/A	N/A	1	1	1	2	1	1	1	1	1	11
ROW 5128	N/A	N/A	1	1	1	2	1	1	1	1	1	11
ROW 5131	N/A	N/A	2	1	0	2	1	1	1	1	1	11
ROW 5134	N/A	N/A	2	1	0	2	1	1	1	1	1	11
ROW 5296	N/A	N/A	2	1	0	2	1	1	1	1	1	11
ROW 5390	N/A	N/A	1	1	1	2	1	1	1	1	1	11
ROW 5439	N/A	N/A	1	1	1	2	1	1	1	1	1	11
ROW 5569	N/A	N/A	1	1	1	2	1	1	1	1	1	11
ROW 5761	N/A	N/A	2	1	0	2	1	1	1	1	1	11
ROW 5764	N/A	N/A	2	1	0	2	1	1	1	1	1	11
ROW 5860	N/A	N/A	1	1	1	2	1	1	1	1	1	11
ROW 594	N/A	N/A	1	1	1	2	1	1	1	1	1	11
ROW 6174	N/A	N/A	1	1	1	2	1	1	1	1	1	11
ROW 635	N/A	N/A	1	1	1	2	1	1	1	1	1	11
ROW 6468	N/A	N/A	1	1	1	2	1	1	1	1	1	11
ROW 6604	N/A	N/A	1	1	1	2	1	1	1	1	1	11
ROW 6712	N/A	N/A	1	1	1	2	1	1	1	1	1	11
ROW 6992	N/A	N/A	1	1	1	2	1	1	1	1	1	11
ROW 7092	N/A	N/A	1	1	1	2	1	1	1	1	1	11
ROW 7135	N/A	N/A	1	1	1	2	1	1	1	1	1	11
ROW 7350	N/A	N/A	2	1	0	2	1	1	1	1	1	11
ROW 7351	N/A	N/A	2	1	0	2	1	1	1	1	1	11
ROW 7419	N/A	N/A	2	1	0	2	1	1	1	1	1	11
ROW 7420	N/A	N/A	2	1	0	2	1	1	1	1	1	11
ROW 7421	N/A	N/A	2	1	0	2	1	1	1	1	1	11
ROW 7423	N/A	N/A	2	1	0	2	1	1	1	1	1	11
ROW 7462	N/A	N/A	1	1	1	2	1	1	1	1	1	11
ROW 7537	N/A	N/A	2	1	0	2	1	1	1	1	1	11
ROW 7541	N/A	N/A	1	1	1	2	1	1	1	1	1	11
ROW 7590	N/A	N/A	1	1	1	2	1	1	1	1	1	11
ROW 7666	N/A	N/A	1	1	1	2	1	1	1	1	1	11
ROW 7772	N/A	N/A	1	1	1	2	1	1	1	1	1	11
ROW 7784	N/A	N/A	1	1	1	2	1	1	1	1	1	11
ROW 7822	N/A	N/A	1	1	1	2	1	1	1	1	1	11
ROW 7878	N/A	N/A	1	1	1	2	1	1	1	1	1	11
ROW 8229	N/A	N/A	1	1	1	2	1	1	1	1	1	11
ROW 8239	N/A	N/A	2	1	0	2	1	1	1	1	1	11
ROW 8243	N/A	N/A	1	1	1	2	1	1	1	1	1	11
ROW 8530	N/A	N/A	1	1	1	2	1	1	1	1	1	11
ROW 8640	N/A	N/A	1	1	1	2	1	1	1	1	1	11
ROW 8778	N/A	N/A	2	1	0	2	1	1	1	1	1	11
ROW 8989	N/A	N/A	1	1	1	2	1	1	1	1	1	11
ROW 9062	N/A	N/A	1	1	1	2	1	1	1	1	1	11
ROW 9274	N/A	N/A	1	1	1	2	1	1	1	1	1	11
ROW 9281	N/A	N/A	2	1	0	2	1	1	1	1	1	11
ROW 9408	N/A	N/A	1	1	1	2	1	1	1	1	1	11
ROW 9465	N/A	N/A	1	1	1	2	1	1	1	1	1	11
ROW 948	N/A	N/A	2	1	0	2	1	1	1	1	1	11
ROW 9724	N/A	N/A	1	1	1	2	1	1	1	1	1	11
ROW 16936	N/A	N/A	1	1	0.5	2	1	1	1	1	1	11
ROW 17732	N/A	N/A	1	1	0.5	2	1	1	1	1	1	11
ROW 17827	N/A	N/A	1	1	0.5	2	1	1	1	1	1	11
ROW 3063	N/A	N/A	1	1	0.5	2	1	1	1	1	1	11
ROW 12154	N/A	N/A	1	1	0.5	2	1	1	1	1	1	10.5
ROW 13787	N/A	N/A	1	1	0.5	2	1	1	1	1	1	10.5
ROW 13917	N/A	N/A	1	1	0.5	2	1	1	1	1	1	10.5
ROW 16750	N/A	N/A	1	1	0.5	2	1	1	1	1	1	10.5
ROW 18289	N/A	N/A	1	1	0.5	2	1	1	1	1	1	10.5
ROW 18364	N/A	N/A	1	1	0.5	2	1	1	1	1	1	10.5
ROW 21150	N/A	N/A	1	1	0.5	2	1	1	1	1	1	10.5
ROW 2261	N/A	N/A	1	1	0.5	2	1	1	1	1	1	10.5
ROW 2262	N/A	N/A	1	1	0.5	2	1	1	1	1	1	10.5
ROW 3169	N/A	N/A	1	1	0.5	2	1	1	1	1	1	10.5
ROW 3678	N/A	N/A	1	1	0.5	2	1	1	1	1	1	10.5
ROW 6485	N/A	N/A	1	1	0.5	2	1	1	1	1	1	10.5
ROW 10363	N/A	N/A	0	1	1	2	1	1	1	1	1	10
ROW 10402	N/A	N/A	1	1	0	2	1	1	1	1	1	10
ROW 1045	N/A	N/A	0	1	1	2	1	1	1	1	1	10
ROW 10713	N/A	N/A	1	1	0	2	1	1	1	1	1	10
ROW 10799	N/A	N/A	1	1	0	2	1	1	1	1	1	10
ROW 11149	N/A	N/A	1	1	0	2	1	1	1	1	1	10
ROW 11201	N/A	N/A	0	1	1	2	1	1	1	1	1	10
ROW 11507	N/A	N/A	1	1	0	2	1	1	1	1	1	10
ROW 11517	N/A	N/A	1	1	0	2	1	1	1	1	1	10
ROW 11547	N/A	N/A	1	1	0	2	1	1	1	1	1	10
ROW 11815	N/A	N/A	1	1	0	2	1	1	1	1	1	10
ROW 12037	N/A	N/A	1	1	0	2	1	1	1	1	1	10
ROW 12047	N/A	N/A	0	1	1	2	1	1	1	1	1	10
ROW 12184	N/A	N/A	1	1	0	2	1	1	1	1	1	10
ROW 12429	N/A	N/A	1	1	1	2	1	1	1	1	1	10
ROW 12522	N/A	N/A	0	1	1	2	1	1	1	1	1	10
ROW 1275	N/A	N/A	1	1	0	2	1	1	1	1	1	10
ROW 1276	N/A	N/A	1	1	0	2	1	1	1	1	1	10
ROW 12765	N/A	N/A	1	1	0	2	1	1	1	1	1	10
ROW 13328	N/A	N/A	1	1	0	2	1	1	1	1	1	10
ROW 1351	N/A	N/A	1	1	0	2	1	1	1	1	1	10
ROW 13526	N/A	N/A	1	1	0	2	1	1	1	1	1	10
ROW 13567	N/A	N/A	1	1	0	2	1	1	1	1	1	10
ROW 13627	N/A	N/A	0	1	1	2	1	1	1	1	1	10
ROW 14034	N/A	N/A	1	1	0	2	1	1	1	1	1	10
ROW 14149	N/A	N/A	1	1	0	2	1	1	1	1	1	10
ROW 14460	N/A	N/A	1	1	0	2	1	1	1	1	1	10
ROW 14766	N/A	N/A	1	1	0	2	1	1	1	1	1	10
ROW 14767	N/A	N/A	1	1	0	2	1	1	1	1	1	10
ROW 14769	N/A	N/A	1	1	0	2	1	1	1	1	1	10
ROW 14894	N/A	N/A	1	1	0	2	1	1	1	1	1	10
ROW 14897	N/A	N/A	1	1	0	2	1	1	1	1	1	10
ROW 14988	N/A	N/A	0	1	1	2	1	1	1	1	1	10
ROW 15044	N/A	N/A	1	1	0	2	1	1	1	1	1	10
ROW 1507	N/A	N/A	0	1	1	2	1	1	1	1	1	10
ROW 15277	N/A	N/A	0	1	1	2	1	1	1	1	1	10

db_index	Project Name	Stakeholder	Project Type	Jurisdiction	Planning Unit	Watershed	APN	Owner	Street Name
ROW 15344	N/A	N/A	ROW Opportunity	Danville	Central	2.8 San Ramon Creek	N/A	N/A	PULIDO RD
ROW 15374	N/A	N/A	ROW Opportunity	Danville	Central	2.8 San Ramon Creek	N/A	N/A	RANCHO VERDE CIR E
ROW 15575	N/A	N/A	ROW Opportunity	Danville	Central	2.8 San Ramon Creek	N/A	N/A	RANCHO VERDE CIR W
ROW 15975	N/A	N/A	ROW Opportunity	Danville	Central	2.8 San Ramon Creek	N/A	N/A	RIO DEL CT
ROW 16181	N/A	N/A	ROW Opportunity	Danville	Central	2.8 San Ramon Creek	N/A	N/A	ROLLING HILLS LN
ROW 16355	N/A	N/A	ROW Opportunity	Danville	Central	2.8 San Ramon Creek	N/A	N/A	ROYAL PALM PL
ROW 1668	N/A	N/A	ROW Opportunity	Danville	Central	2.8 San Ramon Creek	N/A	N/A	BARRENGER DR
ROW 16734	N/A	N/A	ROW Opportunity	Danville	Central	2.8 San Ramon Creek	N/A	N/A	SAINT GEORGE RD
ROW 16754	N/A	N/A	ROW Opportunity	Danville	Central	2.8 San Ramon Creek	N/A	N/A	SAINT TROPEZ CT
ROW 16790	N/A	N/A	ROW Opportunity	Danville	Central	2.8 San Ramon Creek	N/A	N/A	SAN ANDREAS DR
ROW 1682	N/A	N/A	ROW Opportunity	Danville	Central	2.8 San Ramon Creek	N/A	N/A	BARRONS PL
ROW 16978	N/A	N/A	ROW Opportunity	Danville	Central	2.8 San Ramon Creek	N/A	N/A	SAND PEBBLE CT
ROW 17382	N/A	N/A	ROW Opportunity	Danville	South	4.3 Alamo Creek / Tassajara Creek	N/A	N/A	SENTRY LN
ROW 17482	N/A	N/A	ROW Opportunity	Danville	Central	2.8 San Ramon Creek	N/A	N/A	SERRAMONTE CT
ROW 17495	N/A	N/A	ROW Opportunity	Danville	Central	2.8 San Ramon Creek	N/A	N/A	SHADY CREEK DR
ROW 17506	N/A	N/A	ROW Opportunity	Danville	Central	2.8 San Ramon Creek	N/A	N/A	SHADY OAK CT
ROW 17807	N/A	N/A	ROW Opportunity	Danville	Central	2.8 San Ramon Creek	N/A	N/A	SILVER LAKE DR
ROW 18021	N/A	N/A	ROW Opportunity	Danville	Central	2.8 San Ramon Creek	N/A	N/A	SODA PL
ROW 18372	N/A	N/A	ROW Opportunity	Danville	Central	2.8 San Ramon Creek	N/A	N/A	ST VINCENT CT
ROW 18518	N/A	N/A	ROW Opportunity	Danville	Central	2.8 San Ramon Creek	N/A	N/A	STILL CREEK PL
ROW 18519	N/A	N/A	ROW Opportunity	Danville	Central	2.8 San Ramon Creek	N/A	N/A	STILL CREEK RD
ROW 18631	N/A	N/A	ROW Opportunity	Danville	Central	2.8 San Ramon Creek	N/A	N/A	STRATFORD CT
ROW 18656	N/A	N/A	ROW Opportunity	Danville	Central	2.8 San Ramon Creek	N/A	N/A	STUART PL
ROW 18839	N/A	N/A	ROW Opportunity	Danville	South	4.3 Alamo Creek / Tassajara Creek	N/A	N/A	SUNSET CT
ROW 18956	N/A	N/A	ROW Opportunity	Danville	South	4.3 Alamo Creek / Tassajara Creek	N/A	N/A	SWAN ST
ROW 19593	N/A	N/A	ROW Opportunity	Danville	Central	2.8 San Ramon Creek	N/A	N/A	TREE CREEK PL
ROW 19656	N/A	N/A	ROW Opportunity	Danville	Central	2.8 San Ramon Creek	N/A	N/A	TRISH DR
ROW 1966	N/A	N/A	ROW Opportunity	Danville	South	4.3 Alamo Creek / Tassajara Creek	N/A	N/A	BENJAMIN LN
ROW 19738	N/A	N/A	ROW Opportunity	Danville	Central	2.8 San Ramon Creek	N/A	N/A	TURRINI DR
ROW 19744	N/A	N/A	ROW Opportunity	Danville	Central	2.8 San Ramon Creek	N/A	N/A	TUSCANY CT
ROW 19746	N/A	N/A	ROW Opportunity	Danville	Central	2.8 San Ramon Creek	N/A	N/A	TUSCANY WAY
ROW 19785	N/A	N/A	ROW Opportunity	Danville	Central	2.8 San Ramon Creek	N/A	N/A	UDAYAKAVI LN
ROW 19788	N/A	N/A	ROW Opportunity	Danville	Central	2.8 San Ramon Creek	N/A	N/A	ULTIMA CT
ROW 19865	N/A	N/A	ROW Opportunity	Danville	Central	2.8 San Ramon Creek	N/A	N/A	VALLE VERDE CT
ROW 19905	N/A	N/A	ROW Opportunity	Danville	Central	2.8 San Ramon Creek	N/A	N/A	VALLEY OAKS DR
ROW 20172	N/A	N/A	ROW Opportunity	Danville	Central	2.8 San Ramon Creek	N/A	N/A	VICTORIA PL
ROW 20473	N/A	N/A	ROW Opportunity	Danville	South	4.3 Alamo Creek / Tassajara Creek	N/A	N/A	W MEADOWS LN
ROW 20726	N/A	N/A	ROW Opportunity	Danville	Central	2.8 San Ramon Creek	N/A	N/A	WEATHERLY CT
ROW 20759	N/A	N/A	ROW Opportunity	Danville	Central	2.8 San Ramon Creek	N/A	N/A	WELLER LN
ROW 20776	N/A	N/A	ROW Opportunity	Danville	Central	2.8 San Ramon Creek	N/A	N/A	WEMBLY DR
ROW 21212	N/A	N/A	ROW Opportunity	Danville	Central	2.8 San Ramon Creek	N/A	N/A	WINDSOR CT
ROW 21320	N/A	N/A	ROW Opportunity	Danville	Central	2.8 San Ramon Creek	N/A	N/A	WOOD RANCH DR
ROW 21380	N/A	N/A	ROW Opportunity	Danville	Central	2.8 San Ramon Creek	N/A	N/A	WOODMONT CT
ROW 21400	N/A	N/A	ROW Opportunity	Danville	Central	2.8 San Ramon Creek	N/A	N/A	WOODSIDE DR
ROW 21411	N/A	N/A	ROW Opportunity	Danville	Central	2.8 San Ramon Creek	N/A	N/A	WOODVALLEY CT
ROW 2196	N/A	N/A	ROW Opportunity	Danville	South	4.3 Alamo Creek / Tassajara Creek	N/A	N/A	BLACKENSHP CT
ROW 2208	N/A	N/A	ROW Opportunity	Danville	South	4.3 Alamo Creek / Tassajara Creek	N/A	N/A	BLACKHAWK PLAZA CIR
ROW 2210	N/A	N/A	ROW Opportunity	Danville	Central	2.8 San Ramon Creek	N/A	N/A	BLACKHAWK RD
ROW 2214	N/A	N/A	ROW Opportunity	Danville	Central	2.8 San Ramon Creek	N/A	N/A	BLACKHAWK RD
ROW 2260	N/A	N/A	ROW Opportunity	Danville	Central	2.8 San Ramon Creek	N/A	N/A	BLEMER CT
ROW 2300	N/A	N/A	ROW Opportunity	Danville	Central	2.8 San Ramon Creek	N/A	N/A	BLUE ROCK CT
ROW 2430	N/A	N/A	ROW Opportunity	Danville	Central	2.8 San Ramon Creek	N/A	N/A	BORICA PL
ROW 2444	N/A	N/A	ROW Opportunity	Danville	Central	2.8 San Ramon Creek	N/A	N/A	BOULDER CREEK CT
ROW 2585	N/A	N/A	ROW Opportunity	Danville	Central	2.8 San Ramon Creek	N/A	N/A	BRIAR PL
ROW 2625	N/A	N/A	ROW Opportunity	Danville	Central	2.8 San Ramon Creek	N/A	N/A	BRIDGEWATER RD
ROW 2650	N/A	N/A	ROW Opportunity	Danville	Central	2.8 San Ramon Creek	N/A	N/A	BRIGHTWOOD WAY
ROW 2875	N/A	N/A	ROW Opportunity	Danville	South	4.3 Alamo Creek / Tassajara Creek	N/A	N/A	BUCKINGHAM DR
ROW 2925	N/A	N/A	ROW Opportunity	Danville	Central	2.8 San Ramon Creek	N/A	N/A	BURLEIGH PL
ROW 3170	N/A	N/A	ROW Opportunity	Danville	Central	2.8 San Ramon Creek	N/A	N/A	CAM TASSAJARA
ROW 3171	N/A	N/A	ROW Opportunity	Danville	South	4.3 Alamo Creek / Tassajara Creek	N/A	N/A	CAM TASSAJARA
ROW 3227	N/A	N/A	ROW Opportunity	Danville	Central	2.8 San Ramon Creek	N/A	N/A	CAMERON CT
ROW 3330	N/A	N/A	ROW Opportunity	Danville	Central	2.8 San Ramon Creek	N/A	N/A	CANNES CT
ROW 3566	N/A	N/A	ROW Opportunity	Danville	Central	2.8 San Ramon Creek	N/A	N/A	CAROLE MEADOWS CT
ROW 3806	N/A	N/A	ROW Opportunity	Danville	Central	2.8 San Ramon Creek	N/A	N/A	CEDAR LANE CT
ROW 3865	N/A	N/A	ROW Opportunity	Danville	South	4.3 Alamo Creek / Tassajara Creek	N/A	N/A	CENTER CT
ROW 3908	N/A	N/A	ROW Opportunity	Danville	Central	2.8 San Ramon Creek	N/A	N/A	CENTURY CIR
ROW 3914	N/A	N/A	ROW Opportunity	Danville	Central	2.8 San Ramon Creek	N/A	N/A	CENTURY WAY
ROW 3922	N/A	N/A	ROW Opportunity	Danville	Central	2.8 San Ramon Creek	N/A	N/A	CERRO CT
ROW 3942	N/A	N/A	ROW Opportunity	Danville	Central	2.8 San Ramon Creek	N/A	N/A	CHADBOURNE CT
ROW 4049	N/A	N/A	ROW Opportunity	Danville	Central	2.8 San Ramon Creek	N/A	N/A	CHATEAU CT
ROW 4214	N/A	N/A	ROW Opportunity	Danville	Central	2.8 San Ramon Creek	N/A	N/A	CHRISTINE DR
ROW 4562	N/A	N/A	ROW Opportunity	Danville	Central	2.8 San Ramon Creek	N/A	N/A	COLUMBINE CT
ROW 4688	N/A	N/A	ROW Opportunity	Danville	Central	2.8 San Ramon Creek	N/A	N/A	CONWAY CT
ROW 4711	N/A	N/A	ROW Opportunity	Danville	South	4.3 Alamo Creek / Tassajara Creek	N/A	N/A	COPPERFIELD LN
ROW 4910	N/A	N/A	ROW Opportunity	Danville	South	4.3 Alamo Creek / Tassajara Creek	N/A	N/A	COUNTRY MEADOWS LN
ROW 4922	N/A	N/A	ROW Opportunity	Danville	Central	2.8 San Ramon Creek	N/A	N/A	COUNTRY VIEW LN
ROW 5132	N/A	N/A	ROW Opportunity	Danville	Central	2.8 San Ramon Creek	N/A	N/A	CROSS BRIDGE DR
ROW 5133	N/A	N/A	ROW Opportunity	Danville	Central	2.8 San Ramon Creek	N/A	N/A	CROSS BRIDGE DR
ROW 5194	N/A	N/A	ROW Opportunity	Danville	South	4.3 Alamo Creek / Tassajara Creek	N/A	N/A	CULET DR
ROW 5785	N/A	N/A	ROW Opportunity	Danville	Central	2.8 San Ramon Creek	N/A	N/A	DIABLO VIEW CT
ROW 6160	N/A	N/A	ROW Opportunity	Danville	Central	2.8 San Ramon Creek	N/A	N/A	DUNSMOOR CT
ROW 633	N/A	N/A	ROW Opportunity	Danville	Central	2.8 San Ramon Creek	N/A	N/A	ALICANTE CT
ROW 634	N/A	N/A	ROW Opportunity	Danville	Central	2.8 San Ramon Creek	N/A	N/A	ALICANTE DR
ROW 6433	N/A	N/A	ROW Opportunity	Danville	Central	2.8 San Ramon Creek	N/A	N/A	EDINBURGH DR
ROW 6463	N/A	N/A	ROW Opportunity	Danville	Central	2.8 San Ramon Creek	N/A	N/A	EL ALAMO
ROW 6494	N/A	N/A	ROW Opportunity	Danville	Central	2.8 San Ramon Creek	N/A	N/A	EL CERRO BLVD
ROW 6553	N/A	N/A	ROW Opportunity	Danville	Central	2.8 San Ramon Creek	N/A	N/A	EL PINTADO RD
ROW 6720	N/A	N/A	ROW Opportunity	Danville	Central	2.8 San Ramon Creek	N/A	N/A	ELWYN PL
ROW 6808	N/A	N/A	ROW Opportunity	Danville	Central	2.8 San Ramon Creek	N/A	N/A	ENTERPRISE DR
ROW 7025	N/A	N/A	ROW Opportunity	Danville	Central	2.8 San Ramon Creek	N/A	N/A	FAIRWOOD CT
ROW 7031	N/A	N/A	ROW Opportunity	Danville	South	4.3 Alamo Creek / Tassajara Creek	N/A	N/A	FALCON CT
ROW 7101	N/A	N/A	ROW Opportunity	Danville	Central	2.8 San Ramon Creek	N/A	N/A	FARRAGUT PL
ROW 7142	N/A	N/A	ROW Opportunity	Danville	Central	2.8 San Ramon Creek	N/A	N/A	FERN CT
ROW 7198	N/A	N/A	ROW Opportunity	Danville	Central	2.8 San Ramon Creek	N/A	N/A	FIELDSTONE DR
ROW 7268	N/A	N/A	ROW Opportunity	Danville	Central	2.8 San Ramon Creek	N/A	N/A	FISH CREEK PL
ROW 7542	N/A	N/A	ROW Opportunity	Danville	Central	2.8 San Ramon Creek	N/A	N/A	FREMERY CT
ROW 7676	N/A	N/A	ROW Opportunity	Danville	Central	2.8 San Ramon Creek	N/A	N/A	GARDEN VIEW CT
ROW 7687	N/A	N/A	ROW Opportunity	Danville	Central	2.8 San Ramon Creek	N/A	N/A	GARDNER PL
ROW 775	N/A	N/A	ROW Opportunity	Danville	Central	2.8 San Ramon Creek	N/A	N/A	ALVISO CT
ROW 776	N/A	N/A	ROW Opportunity	Danville	Central	2.8 San Ramon Creek	N/A	N/A	ALVISO WAY
ROW 7791	N/A	N/A	ROW Opportunity	Danville	South	4.3 Alamo Creek / Tassajara Creek	N/A	N/A	GERBERA ST
ROW 7843	N/A	N/A	ROW Opportunity	Danville	South	4.3 Alamo Creek / Tassajara Creek	N/A	N/A	GINGERWOOD LN
ROW 7845	N/A	N/A	ROW Opportunity	Danville	South	4.3 Alamo Creek / Tassajara Creek	N/A	N/A	GINGERWOOD LN
ROW 7868	N/A	N/A	ROW Opportunity	Danville	Central	2.8 San Ramon Creek	N/A	N/A	GLASGOW CIR
ROW 7871	N/A	N/A	ROW Opportunity	Danville	Central	2.8 San Ramon Creek	N/A	N/A	GLASGOW DR
ROW 7891	N/A	N/A	ROW Opportunity	Danville	Central	2.8 San Ramon Creek	N/A	N/A	GLEN EAGLE CT
ROW 7978	N/A	N/A	ROW Opportunity	Danville	Central	2.8 San Ramon Creek	N/A	N/A	GLENWOOD CT
ROW 8013	N/A	N/A	ROW Opportunity	Danville	South	4.3 Alamo Creek / Tassajara Creek	N/A	N/A	GOLD CREEK CT
ROW 8173	N/A	N/A	ROW Opportunity	Danville	Central	2.8 San Ramon Creek	N/A	N/A	GRASSLAND CT
ROW 8222	N/A	N/A	ROW Opportunity	Danville	Central	2.8 San Ramon Creek	N/A	N/A	GREEN VALLEY CT
ROW 823	N/A	N/A	ROW Opportunity	Danville	Central	2.8 San Ramon Creek	N/A	N/A	AMBIENCE WAY
ROW 8434	N/A	N/A	ROW Opportunity	Danville	Central	2.8 San Ramon Creek	N/A	N/A	HAGEN OAKS DR
ROW 8795	N/A	N/A	ROW Opportunity	Danville	South	4.3 Alamo Creek / Tassajara Creek	N/A	N/A	HEATHER GARDEN LN
ROW 8807	N/A	N/A	ROW Opportunity	Danville	Central	2.8 San Ramon Creek	N/A	N/A	HEATHER PL
ROW 8963	N/A	N/A	ROW Opportunity	Danville	Central	2.8 San Ramon Creek	N/A	N/A	HIDDEN CREST CT
ROW 943	N/A	N/A	ROW Opportunity	Danville	South	4.3 Alamo Creek / Tassajara Creek	N/A	N/A	ANTELOPE CT
ROW 9434	N/A	N/A	ROW Opportunity	Danville	Central	2.8 San Ramon Creek	N/A	N/A	INDIAN HOME RD

db_index	Project Name	Size	Slope	Infiltration	Yield Class	Removes Pollutant Loads	Augments Water Supply	Provides Flood Control	Reestablishes Natural Drainage	Develops Open Space	Community	Total Score
ROW 15344	N/A	N/A	0	1	1	2	1	1	1	1	1	10
ROW 15374	N/A	N/A	1	1	0	2	1	1	1	1	1	10
ROW 15575	N/A	N/A	1	1	0	2	1	1	1	1	1	10
ROW 15975	N/A	N/A	0	1	1	2	1	1	1	1	1	10
ROW 16181	N/A	N/A	1	1	0	2	1	1	1	1	1	10
ROW 16355	N/A	N/A	1	1	0	2	1	1	1	1	1	10
ROW 1668	N/A	N/A	1	1	0	2	1	1	1	1	1	10
ROW 16734	N/A	N/A	1	1	0	2	1	1	1	1	1	10
ROW 16754	N/A	N/A	1	1	0	2	1	1	1	1	1	10
ROW 16790	N/A	N/A	1	1	0	2	1	1	1	1	1	10
ROW 1682	N/A	N/A	1	1	0	2	1	1	1	1	1	10
ROW 16978	N/A	N/A	1	1	0	2	1	1	1	1	1	10
ROW 17382	N/A	N/A	1	1	0	2	1	1	1	1	1	10
ROW 17417	N/A	N/A	1	1	0	2	1	1	1	1	1	10
ROW 17495	N/A	N/A	1	1	0	2	1	1	1	1	1	10
ROW 17506	N/A	N/A	1	1	0	2	1	1	1	1	1	10
ROW 17807	N/A	N/A	1	1	0	2	1	1	1	1	1	10
ROW 18021	N/A	N/A	0	1	1	2	1	1	1	1	1	10
ROW 18372	N/A	N/A	0	1	1	2	1	1	1	1	1	10
ROW 18518	N/A	N/A	1	1	0	2	1	1	1	1	1	10
ROW 18519	N/A	N/A	1	1	0	2	1	1	1	1	1	10
ROW 18631	N/A	N/A	1	1	0	2	1	1	1	1	1	10
ROW 18656	N/A	N/A	1	1	0	2	1	1	1	1	1	10
ROW 18839	N/A	N/A	1	1	0	2	1	1	1	1	1	10
ROW 18956	N/A	N/A	1	1	0	2	1	1	1	1	1	10
ROW 19593	N/A	N/A	1	1	0	2	1	1	1	1	1	10
ROW 19656	N/A	N/A	1	1	0	2	1	1	1	1	1	10
ROW 1966	N/A	N/A	1	1	0	2	1	1	1	1	1	10
ROW 19738	N/A	N/A	0	1	1	2	1	1	1	1	1	10
ROW 19744	N/A	N/A	1	1	0	2	1	1	1	1	1	10
ROW 19746	N/A	N/A	1	1	0	2	1	1	1	1	1	10
ROW 19785	N/A	N/A	0	1	1	2	1	1	1	1	1	10
ROW 19788	N/A	N/A	0	1	1	2	1	1	1	1	1	10
ROW 19865	N/A	N/A	0	1	1	2	1	1	1	1	1	10
ROW 19905	N/A	N/A	0	1	1	2	1	1	1	1	1	10
ROW 20172	N/A	N/A	1	1	0	2	1	1	1	1	1	10
ROW 20473	N/A	N/A	1	1	0	2	1	1	1	1	1	10
ROW 20726	N/A	N/A	1	1	0	2	1	1	1	1	1	10
ROW 20759	N/A	N/A	0	1	1	2	1	1	1	1	1	10
ROW 20776	N/A	N/A	0	1	1	2	1	1	1	1	1	10
ROW 21212	N/A	N/A	1	1	0	2	1	1	1	1	1	10
ROW 21320	N/A	N/A	1	1	0	2	1	1	1	1	1	10
ROW 21380	N/A	N/A	0	1	1	2	1	1	1	1	1	10
ROW 21400	N/A	N/A	1	1	0	2	1	1	1	1	1	10
ROW 21411	N/A	N/A	0	1	1	2	1	1	1	1	1	10
ROW 2196	N/A	N/A	1	1	0	2	1	1	1	1	1	10
ROW 2208	N/A	N/A	1	1	0	2	1	1	1	1	1	10
ROW 2210	N/A	N/A	1	1	0	2	1	1	1	1	1	10
ROW 2214	N/A	N/A	1	1	0	2	1	1	1	1	1	10
ROW 2260	N/A	N/A	1	1	0	2	1	1	1	1	1	10
ROW 2300	N/A	N/A	1	1	0	2	1	1	1	1	1	10
ROW 2430	N/A	N/A	1	1	0	2	1	1	1	1	1	10
ROW 2444	N/A	N/A	1	1	0	2	1	1	1	1	1	10
ROW 2585	N/A	N/A	0	1	1	2	1	1	1	1	1	10
ROW 2625	N/A	N/A	0	1	1	2	1	1	1	1	1	10
ROW 2650	N/A	N/A	1	1	0	2	1	1	1	1	1	10
ROW 2875	N/A	N/A	1	1	0	2	1	1	1	1	1	10
ROW 2925	N/A	N/A	0	1	1	2	1	1	1	1	1	10
ROW 3170	N/A	N/A	1	1	0	2	1	1	1	1	1	10
ROW 3171	N/A	N/A	1	1	0	2	1	1	1	1	1	10
ROW 3227	N/A	N/A	1	1	0	2	1	1	1	1	1	10
ROW 3330	N/A	N/A	0	1	1	2	1	1	1	1	1	10
ROW 3566	N/A	N/A	1	1	0	2	1	1	1	1	1	10
ROW 3806	N/A	N/A	1	1	0	2	1	1	1	1	1	10
ROW 3865	N/A	N/A	1	1	0	2	1	1	1	1	1	10
ROW 3908	N/A	N/A	1	1	0	2	1	1	1	1	1	10
ROW 3914	N/A	N/A	1	1	0	2	1	1	1	1	1	10
ROW 3922	N/A	N/A	0	1	1	2	1	1	1	1	1	10
ROW 3942	N/A	N/A	1	1	0	2	1	1	1	1	1	10
ROW 4049	N/A	N/A	1	1	0	2	1	1	1	1	1	10
ROW 4214	N/A	N/A	0	1	1	2	1	1	1	1	1	10
ROW 4562	N/A	N/A	1	1	0	2	1	1	1	1	1	10
ROW 4688	N/A	N/A	0	1	1	2	1	1	1	1	1	10
ROW 4711	N/A	N/A	1	1	0	2	1	1	1	1	1	10
ROW 4910	N/A	N/A	1	1	0	2	1	1	1	1	1	10
ROW 4922	N/A	N/A	0	1	1	2	1	1	1	1	1	10
ROW 5132	N/A	N/A	1	1	0	2	1	1	1	1	1	10
ROW 5133	N/A	N/A	1	1	0	2	1	1	1	1	1	10
ROW 5194	N/A	N/A	1	1	0	2	1	1	1	1	1	10
ROW 5785	N/A	N/A	1	1	0	2	1	1	1	1	1	10
ROW 6160	N/A	N/A	0	1	1	2	1	1	1	1	1	10
ROW 633	N/A	N/A	0	1	1	2	1	1	1	1	1	10
ROW 634	N/A	N/A	0	1	1	2	1	1	1	1	1	10
ROW 6433	N/A	N/A	1	1	0	2	1	1	1	1	1	10
ROW 6463	N/A	N/A	0	1	1	2	1	1	1	1	1	10
ROW 6494	N/A	N/A	0	1	1	2	1	1	1	1	1	10
ROW 6553	N/A	N/A	0	1	1	2	1	1	1	1	1	10
ROW 6720	N/A	N/A	0	1	1	2	1	1	1	1	1	10
ROW 6808	N/A	N/A	0	1	1	2	1	1	1	1	1	10
ROW 7025	N/A	N/A	1	1	0	2	1	1	1	1	1	10
ROW 7031	N/A	N/A	1	1	0	2	1	1	1	1	1	10
ROW 7101	N/A	N/A	0	1	1	2	1	1	1	1	1	10
ROW 7142	N/A	N/A	1	1	0	2	1	1	1	1	1	10
ROW 7198	N/A	N/A	1	1	0	2	1	1	1	1	1	10
ROW 7268	N/A	N/A	1	1	0	2	1	1	1	1	1	10
ROW 7542	N/A	N/A	1	1	0	2	1	1	1	1	1	10
ROW 7676	N/A	N/A	1	1	0	2	1	1	1	1	1	10
ROW 7687	N/A	N/A	1	1	0	2	1	1	1	1	1	10
ROW 775	N/A	N/A	0	1	1	2	1	1	1	1	1	10
ROW 776	N/A	N/A	0	1	1	2	1	1	1	1	1	10
ROW 7791	N/A	N/A	1	1	0	2	1	1	1	1	1	10
ROW 7843	N/A	N/A	1	1	0	2	1	1	1	1	1	10
ROW 7845	N/A	N/A	1	1	0	2	1	1	1	1	1	10
ROW 7868	N/A	N/A	1	1	0	2	1	1	1	1	1	10
ROW 7871	N/A	N/A	1	1	0	2	1	1	1	1	1	10
ROW 7891	N/A	N/A	1	1	0	2	1	1	1	1	1	10
ROW 7978	N/A	N/A	1	1	0	2	1	1	1	1	1	10
ROW 8013	N/A	N/A	1	1	0	2	1	1	1	1	1	10
ROW 8173	N/A	N/A	1	1	0	2	1	1	1	1	1	10
ROW 8222	N/A	N/A	0	1	1	2	1	1	1	1	1	10
ROW 823	N/A	N/A	1	1	0	2	1	1	1	1	1	10
ROW 8434	N/A	N/A	0	1	1	2	1	1	1	1	1	10
ROW 8795	N/A	N/A	1	1	0	2	1	1	1	1	1	10
ROW 8807	N/A	N/A	1	1	0	2	1	1	1	1	1	10
ROW 8963	N/A	N/A	1	1	0	2	1	1	1	1	1	10
ROW 943	N/A	N/A	1	1	0	2	1	1	1	1	1	10
ROW 9434	N/A	N/A	0	1	1	2	1	1	1	1	1	10

db_index	Project Name	Stakeholder	Project Type	Jurisdiction	Planning Unit	Watershed	APN	Owner	Street Name
ROW 9731	N/A	N/A	ROW Opportunity	Danville	Central	2.8 San Ramon Creek	N/A	N/A	JILLIAN WAY
ROW 9733	N/A	N/A	ROW Opportunity	Danville	Central	2.8 San Ramon Creek	N/A	N/A	JILLIAN WAY
ROW 10801	N/A	N/A	ROW Opportunity	Danville	South	4.3 Alamo Creek / Tassajara Creek	N/A	N/A	LAWRENCE RD
ROW 12552	N/A	N/A	ROW Opportunity	Danville	Central	2.8 San Ramon Creek	N/A	N/A	MILWAUKEE PL
ROW 15539	N/A	N/A	ROW Opportunity	Danville	Central	2.8 San Ramon Creek	N/A	N/A	RAMONA RD
ROW 19712	N/A	N/A	ROW Opportunity	Danville	Central	2.8 San Ramon Creek	N/A	N/A	TUNBRIDGE RD
ROW 4053	N/A	N/A	ROW Opportunity	Danville	Central	2.8 San Ramon Creek	N/A	N/A	CHATELAINE CT
ROW 5779	N/A	N/A	ROW Opportunity	Danville	Central	2.8 San Ramon Creek	N/A	N/A	DIABLO RD
ROW 6555	N/A	N/A	ROW Opportunity	Danville	Central	2.8 San Ramon Creek	N/A	N/A	EL PORTAL
ROW 9004	N/A	N/A	ROW Opportunity	Danville	Central	2.8 San Ramon Creek	N/A	N/A	HIGHBRIDGE LN
ROW 4593	N/A	N/A	ROW Opportunity	Danville	Central	2.8 San Ramon Creek	N/A	N/A	COMO WAY
ROW 10765	N/A	N/A	ROW Opportunity	Danville	Central	2.8 San Ramon Creek	N/A	N/A	LAURELWOOD DR
ROW 11124	N/A	N/A	ROW Opportunity	Danville	Central	2.8 San Ramon Creek	N/A	N/A	LIVERPOOL ST
ROW 11372	N/A	N/A	ROW Opportunity	Danville	South	4.3 Alamo Creek / Tassajara Creek	N/A	N/A	LOYAL DRAGON PL
ROW 11662	N/A	N/A	ROW Opportunity	Danville	South	4.3 Alamo Creek / Tassajara Creek	N/A	N/A	MALLARD ST
ROW 11672	N/A	N/A	ROW Opportunity	Danville	Central	2.8 San Ramon Creek	N/A	N/A	MANCHESTER ST
ROW 11740	N/A	N/A	ROW Opportunity	Danville	Central	2.8 San Ramon Creek	N/A	N/A	MAPLEWOOD CT
ROW 11742	N/A	N/A	ROW Opportunity	Danville	Central	2.8 San Ramon Creek	N/A	N/A	MAPLEWOOD DR
ROW 12016	N/A	N/A	ROW Opportunity	Danville	Central	2.8 San Ramon Creek	N/A	N/A	MATADERA WAY
ROW 13233	N/A	N/A	ROW Opportunity	Danville	South	4.3 Alamo Creek / Tassajara Creek	N/A	N/A	N OAK CT
ROW 14376	N/A	N/A	ROW Opportunity	Danville	Central	2.8 San Ramon Creek	N/A	N/A	PARADISE VALLEY CT
ROW 14378	N/A	N/A	ROW Opportunity	Danville	Central	2.8 San Ramon Creek	N/A	N/A	PARADISE VALLEY S
ROW 1519	N/A	N/A	ROW Opportunity	Danville	Central	2.8 San Ramon Creek	N/A	N/A	BALCETA CT
ROW 15235	N/A	N/A	ROW Opportunity	Danville	Central	2.8 San Ramon Creek	N/A	N/A	PRESIDIO CT
ROW 15705	N/A	N/A	ROW Opportunity	Danville	Central	2.8 San Ramon Creek	N/A	N/A	REDONDO WAY
ROW 16096	N/A	N/A	ROW Opportunity	Danville	Central	2.8 San Ramon Creek	N/A	N/A	ROCK RIDGE CT
ROW 16358	N/A	N/A	ROW Opportunity	Danville	Central	2.8 San Ramon Creek	N/A	N/A	ROYAL SAINT CT
ROW 17455	N/A	N/A	ROW Opportunity	Danville	Central	2.8 San Ramon Creek	N/A	N/A	SHADEWELL CT
ROW 17496	N/A	N/A	ROW Opportunity	Danville	Central	2.8 San Ramon Creek	N/A	N/A	SHADY CREEK PL
ROW 17731	N/A	N/A	ROW Opportunity	Danville	Central	2.8 San Ramon Creek	N/A	N/A	SHOSHONE CIR
ROW 17945	N/A	N/A	ROW Opportunity	Danville	South	4.3 Alamo Creek / Tassajara Creek	N/A	N/A	SKYLARK CT
ROW 18532	N/A	N/A	ROW Opportunity	Danville	Central	2.8 San Ramon Creek	N/A	N/A	STIRLING DR
ROW 18561	N/A	N/A	ROW Opportunity	Danville	Central	2.8 San Ramon Creek	N/A	N/A	STONE VALLEY RD
ROW 18843	N/A	N/A	ROW Opportunity	Danville	South	4.3 Alamo Creek / Tassajara Creek	N/A	N/A	SUNSET DR
ROW 18937	N/A	N/A	ROW Opportunity	Danville	Central	2.8 San Ramon Creek	N/A	N/A	SUTTON CIR
ROW 18954	N/A	N/A	ROW Opportunity	Danville	South	4.3 Alamo Creek / Tassajara Creek	N/A	N/A	SWAN CT
ROW 1964	N/A	N/A	ROW Opportunity	Danville	South	4.3 Alamo Creek / Tassajara Creek	N/A	N/A	BENJAMIN CT
ROW 19657	N/A	N/A	ROW Opportunity	Danville	Central	2.8 San Ramon Creek	N/A	N/A	TRISH LN
ROW 20867	N/A	N/A	ROW Opportunity	Danville	Central	2.8 San Ramon Creek	N/A	N/A	WESTWICH ST
ROW 20968	N/A	N/A	ROW Opportunity	Danville	Central	2.8 San Ramon Creek	N/A	N/A	WHITSIDE CT
ROW 20999	N/A	N/A	ROW Opportunity	Danville	Central	2.8 San Ramon Creek	N/A	N/A	WILD FLOWER CT
ROW 2216	N/A	N/A	ROW Opportunity	Danville	Central	2.8 San Ramon Creek	N/A	N/A	BLACKHAWK RD
ROW 2226	N/A	N/A	ROW Opportunity	Danville	South	4.3 Alamo Creek / Tassajara Creek	N/A	N/A	BLACKSTONE DR
ROW 2646	N/A	N/A	ROW Opportunity	Danville	Central	2.8 San Ramon Creek	N/A	N/A	BRIGHTWOOD CIR
ROW 2786	N/A	N/A	ROW Opportunity	Danville	Central	2.8 San Ramon Creek	N/A	N/A	BROOKTREE DR
ROW 3190	N/A	N/A	ROW Opportunity	Danville	Central	2.8 San Ramon Creek	N/A	N/A	CAMBRIAN WAY
ROW 3679	N/A	N/A	ROW Opportunity	Danville	South	4.3 Alamo Creek / Tassajara Creek	N/A	N/A	CASOLYN RANCH RD
ROW 3692	N/A	N/A	ROW Opportunity	Danville	Central	2.8 San Ramon Creek	N/A	N/A	CASTERADA CT
ROW 3876	N/A	N/A	ROW Opportunity	Danville	South	4.3 Alamo Creek / Tassajara Creek	N/A	N/A	CENTER WAY
ROW 4057	N/A	N/A	ROW Opportunity	Danville	Central	2.8 San Ramon Creek	N/A	N/A	CHATSWORTH CT
ROW 419	N/A	N/A	ROW Opportunity	Danville	Central	2.8 San Ramon Creek	N/A	N/A	ADAGIO DR
ROW 4712	N/A	N/A	ROW Opportunity	Danville	South	4.3 Alamo Creek / Tassajara Creek	N/A	N/A	COPPERFIELD LN
ROW 4714	N/A	N/A	ROW Opportunity	Danville	South	4.3 Alamo Creek / Tassajara Creek	N/A	N/A	COPPERFIELD LN
ROW 5041	N/A	N/A	ROW Opportunity	Danville	Central	2.8 San Ramon Creek	N/A	N/A	CREIGHTON WAY
ROW 5086	N/A	N/A	ROW Opportunity	Danville	Central	2.8 San Ramon Creek	N/A	N/A	CRESTRIDGE CT
ROW 5087	N/A	N/A	ROW Opportunity	Danville	Central	2.8 San Ramon Creek	N/A	N/A	CRESTRIDGE DR
ROW 5153	N/A	N/A	ROW Opportunity	Danville	South	4.2 South San Ramon Creek	N/A	N/A	CROW CANYON RD
ROW 5169	N/A	N/A	ROW Opportunity	Danville	Central	2.8 San Ramon Creek	N/A	N/A	CROWNRISE DR
ROW 5263	N/A	N/A	ROW Opportunity	Danville	Central	2.8 San Ramon Creek	N/A	N/A	CYPRESS HILLS CT
ROW 5919	N/A	N/A	ROW Opportunity	Danville	Central	2.8 San Ramon Creek	N/A	N/A	DONALD CT
ROW 6040	N/A	N/A	ROW Opportunity	Danville	Central	2.8 San Ramon Creek	N/A	N/A	DOVER CT
ROW 6410	N/A	N/A	ROW Opportunity	Danville	South	4.3 Alamo Creek / Tassajara Creek	N/A	N/A	EDGEGATE CT
ROW 6435	N/A	N/A	ROW Opportunity	Danville	Central	2.8 San Ramon Creek	N/A	N/A	EDINBURGH PL
ROW 739	N/A	N/A	ROW Opportunity	Danville	Central	2.8 San Ramon Creek	N/A	N/A	ALTA VISTA CT
ROW 745	N/A	N/A	ROW Opportunity	Danville	Central	2.8 San Ramon Creek	N/A	N/A	ALTA VISTA WAY
ROW 7728	N/A	N/A	ROW Opportunity	Danville	Central	2.8 San Ramon Creek	N/A	N/A	GATETREE CT
ROW 7844	N/A	N/A	ROW Opportunity	Danville	South	4.3 Alamo Creek / Tassajara Creek	N/A	N/A	GINGERWOOD LN
ROW 7872	N/A	N/A	ROW Opportunity	Danville	Central	2.8 San Ramon Creek	N/A	N/A	GLASGOW PL
ROW 8019	N/A	N/A	ROW Opportunity	Danville	Central	2.8 San Ramon Creek	N/A	N/A	GOLD POPPY CT
ROW 809	N/A	N/A	ROW Opportunity	Danville	South	4.3 Alamo Creek / Tassajara Creek	N/A	N/A	AMBERFIELD LN
ROW 8780	N/A	N/A	ROW Opportunity	Danville	Central	2.8 San Ramon Creek	N/A	N/A	HEARTLAND ST
ROW 8794	N/A	N/A	ROW Opportunity	Danville	South	4.3 Alamo Creek / Tassajara Creek	N/A	N/A	HEATHER GARDEN LN
ROW 9060	N/A	N/A	ROW Opportunity	Danville	Central	2.8 San Ramon Creek	N/A	N/A	HILL MEADOW PL
ROW 9061	N/A	N/A	ROW Opportunity	Danville	Central	2.8 San Ramon Creek	N/A	N/A	HILL MEADOW PL
ROW 9853	N/A	N/A	ROW Opportunity	Danville	Central	2.8 San Ramon Creek	N/A	N/A	JULIE CT
ROW 11350	N/A	N/A	ROW Opportunity	Danville	Central	2.8 San Ramon Creek	N/A	N/A	LOVE LN
ROW 19889	N/A	N/A	ROW Opportunity	Danville	Central	2.8 San Ramon Creek	N/A	N/A	VALLEY CREEK LN
Parcel 4822	N/A	N/A	Parcel-Based Opportunity	Danville	Central	2.8 San Ramon Creek	216160012	CCC FLOOD CONTROL & WATER CONS	N/A
Parcel 8231	N/A	N/A	Parcel-Based Opportunity	Danville	Central	2.8 San Ramon Creek	202010029	CCC FLOOD CONTROL & WATER CONS	N/A
Parcel 5578	N/A	N/A	Parcel-Based Opportunity	Danville	Central	2.8 San Ramon Creek	216120001	CCC FLOOD CONTROL & WATER CONS	N/A
Parcel 5630	N/A	N/A	Parcel-Based Opportunity	Danville	Central	2.8 San Ramon Creek	216120004	CCC FLOOD CONTROL & WATER CONS	N/A
ROW 499	N/A	N/A	ROW Opportunity	Danville	Central	2.8 San Ramon Creek	N/A	N/A	ALAMEDA DIABLO
ROW 14770	N/A	N/A	ROW Opportunity	Danville	South	4.3 Alamo Creek / Tassajara Creek	N/A	N/A	PHOENIX ST
ROW 18949	N/A	N/A	ROW Opportunity	Danville	South	4.3 Alamo Creek / Tassajara Creek	N/A	N/A	SWALLOW ST
Parcel 85115	N/A	N/A	Parcel-Based Opportunity	Danville	Central	2.8 San Ramon Creek	218401002	SAN RAMON UNIFIED SCHOOL DIST	N/A
Parcel 83548	N/A	N/A	Regional Opportunity	Danville	South	4.3 Alamo Creek / Tassajara Creek	206020083	SAN RAMON VALLEY UN SCHOOL DIS	N/A
ROW 10661	N/A	N/A	ROW Opportunity	Danville	Central	2.8 San Ramon Creek	N/A	N/A	LARKWOOD CIR
ROW 10792	N/A	N/A	ROW Opportunity	Danville	Central	2.8 San Ramon Creek	N/A	N/A	LAWNVIEW CIR
ROW 12291	N/A	N/A	ROW Opportunity	Danville	Central	2.8 San Ramon Creek	N/A	N/A	MEESE CT
ROW 12619	N/A	N/A	ROW Opportunity	Danville	Central	2.8 San Ramon Creek	N/A	N/A	MISSION DR
ROW 13142	N/A	N/A	ROW Opportunity	Danville	Central	2.8 San Ramon Creek	N/A	N/A	MUSTANG CT
ROW 14012	N/A	N/A	ROW Opportunity	Danville	Central	2.8 San Ramon Creek	N/A	N/A	OLNEY CT
ROW 14264	N/A	N/A	ROW Opportunity	Danville	Central	2.8 San Ramon Creek	N/A	N/A	PADILLA CT
ROW 14963	N/A	N/A	ROW Opportunity	Danville	Central	2.8 San Ramon Creek	N/A	N/A	PIXIE LN
ROW 15445	N/A	N/A	ROW Opportunity	Danville	Central	2.8 San Ramon Creek	N/A	N/A	QUINTERRA LN
ROW 16418	N/A	N/A	ROW Opportunity	Danville	Central	2.8 San Ramon Creek	N/A	N/A	RUTHERFORD DR
ROW 17408	N/A	N/A	ROW Opportunity	Danville	Central	2.8 San Ramon Creek	N/A	N/A	SERENE PL
ROW 18320	N/A	N/A	ROW Opportunity	Danville	Central	2.8 San Ramon Creek	N/A	N/A	ST JEAN CT
ROW 18344	N/A	N/A	ROW Opportunity	Danville	Central	2.8 San Ramon Creek	N/A	N/A	ST MAURICE CT
ROW 18362	N/A	N/A	ROW Opportunity	Danville	Central	2.8 San Ramon Creek	N/A	N/A	ST RAMON CT
ROW 18367	N/A	N/A	ROW Opportunity	Danville	Central	2.8 San Ramon Creek	N/A	N/A	ST TERESA CT
ROW 18542	N/A	N/A	ROW Opportunity	Danville	Central	2.8 San Ramon Creek	N/A	N/A	STODDARD CT
ROW 18543	N/A	N/A	ROW Opportunity	Danville	Central	2.8 San Ramon Creek	N/A	N/A	STODDARD PL
ROW 18550	N/A	N/A	ROW Opportunity	Danville	Central	2.8 San Ramon Creek	N/A	N/A	STONE CT
ROW 18722	N/A	N/A	ROW Opportunity	Danville	Central	2.8 San Ramon Creek	N/A	N/A	SUMMERSIDE CIR
ROW 19282	N/A	N/A	ROW Opportunity	Danville	Central	2.8 San Ramon Creek	N/A	N/A	TERRY LN
ROW 19984	N/A	N/A	ROW Opportunity	Danville	Central	2.8 San Ramon Creek	N/A	N/A	VELASCO CT
ROW 20506	N/A	N/A	ROW Opportunity	Danville	Central	2.8 San Ramon Creek	N/A	N/A	WABASH PL
ROW 21067	N/A	N/A	ROW Opportunity	Danville	Central	2.8 San Ramon Creek	N/A	N/A	WILEY CT
ROW 21078	N/A	N/A	ROW Opportunity	Danville	Central	2.8 San Ramon Creek	N/A	N/A	WILLIAM CT
Parcel 3444	N/A	N/A	Parcel-Based Opportunity	Danville	Central	2.8 San Ramon Creek	207231008	SAN RAMON UNIFIED SCHOOL DIST	N/A
Parcel 3698	N/A	N/A	Parcel-Based Opportunity	Danville	Central	2.8 San Ramon Creek	207021028	CONTRA COSTA COUNTY	N/A
Parcel 375352	N/A	N/A	Parcel-Based Opportunity	Danville	Central	2.8 San Ramon Creek	207162023	CONTRA COSTA COUNTY	N/A
Parcel 3986	N/A	N/A	Regional Opportunity	Danville	Central	2.8 San Ramon Creek	216062026	CONTRA COSTA COUNTY	N/A
Parcel 3987	N/A	N/A	Regional Opportunity	Danville	Central	2.8 San Ramon Creek	216062027	CONTRA COSTA COUNTY	N/A
Parcel 4810	N/A	N/A	Regional Opportunity	Danville	Central	2.8 San Ramon Creek	216090022	CONTRA COSTA COUNTY	N/A
Parcel 5252	N/A	N/A	Parcel-Based Opportunity	Danville	Central	2.8 San Ramon Creek	199310011	SAN RAMON VALLEY UN SCHOOL DIS	N/A

db_index	Project Name	Size	Slope	Infiltration	Yield Class	Removes Pollutant Loads	Augments Water Supply	Provides Flood Control	Reestablishes Natural Drainage	Develops Open Space	Community	Total Score
ROW 9731	N/A	N/A	1	1	0	2	1	1	1	1	1	10
ROW 9733	N/A	N/A	1	1	0	2	1	1	1	1	1	10
ROW 10801	N/A	N/A	0	1	0.5	2	1	1	1	1	1	9.5
ROW 12552	N/A	N/A	0	1	0.5	2	1	1	1	1	1	9.5
ROW 15539	N/A	N/A	0	1	0.5	2	1	1	1	1	1	9.5
ROW 19712	N/A	N/A	0	1	0.5	2	1	1	1	1	1	9.5
ROW 4053	N/A	N/A	0	1	0.5	2	1	1	1	1	1	9.5
ROW 5779	N/A	N/A	0	1	0.5	2	1	1	1	1	1	9.5
ROW 6555	N/A	N/A	0	1	0.5	2	1	1	1	1	1	9.5
ROW 9004	N/A	N/A	0	1	0.5	2	1	1	1	1	1	9.5
ROW 4593	N/A	N/A	0	1	0.5	2	1	1	1	1	1	9
ROW 10765	N/A	N/A	0	1	0	2	1	1	1	1	1	9
ROW 11124	N/A	N/A	0	1	0	2	1	1	1	1	1	9
ROW 11372	N/A	N/A	0	1	0	2	1	1	1	1	1	9
ROW 11662	N/A	N/A	0	1	0	2	1	1	1	1	1	9
ROW 11672	N/A	N/A	0	1	0	2	1	1	1	1	1	9
ROW 11740	N/A	N/A	0	1	0	2	1	1	1	1	1	9
ROW 11742	N/A	N/A	0	1	0	2	1	1	1	1	1	9
ROW 12016	N/A	N/A	0	1	0	2	1	1	1	1	1	9
ROW 13233	N/A	N/A	0	1	0	2	1	1	1	1	1	9
ROW 14376	N/A	N/A	0	1	0	2	1	1	1	1	1	9
ROW 14378	N/A	N/A	0	1	0	2	1	1	1	1	1	9
ROW 1519	N/A	N/A	0	1	0	2	1	1	1	1	1	9
ROW 15235	N/A	N/A	0	1	0	2	1	1	1	1	1	9
ROW 15705	N/A	N/A	0	1	0	2	1	1	1	1	1	9
ROW 16096	N/A	N/A	0	1	0	2	1	1	1	1	1	9
ROW 16358	N/A	N/A	0	1	0	2	1	1	1	1	1	9
ROW 17455	N/A	N/A	0	1	0	2	1	1	1	1	1	9
ROW 17496	N/A	N/A	0	1	0	2	1	1	1	1	1	9
ROW 17731	N/A	N/A	0	1	0	2	1	1	1	1	1	9
ROW 17945	N/A	N/A	0	1	0	2	1	1	1	1	1	9
ROW 18532	N/A	N/A	0	1	0	2	1	1	1	1	1	9
ROW 18561	N/A	N/A	0	1	0	2	1	1	1	1	1	9
ROW 18843	N/A	N/A	0	1	0	2	1	1	1	1	1	9
ROW 18937	N/A	N/A	0	1	0	2	1	1	1	1	1	9
ROW 18954	N/A	N/A	0	1	0	2	1	1	1	1	1	9
ROW 1964	N/A	N/A	0	1	0	2	1	1	1	1	1	9
ROW 19657	N/A	N/A	0	1	0	2	1	1	1	1	1	9
ROW 20867	N/A	N/A	0	1	0	2	1	1	1	1	1	9
ROW 20968	N/A	N/A	0	1	0	2	1	1	1	1	1	9
ROW 20999	N/A	N/A	0	1	0	2	1	1	1	1	1	9
ROW 2216	N/A	N/A	0	1	0	2	1	1	1	1	1	9
ROW 2226	N/A	N/A	0	1	0	2	1	1	1	1	1	9
ROW 2646	N/A	N/A	0	1	0	2	1	1	1	1	1	9
ROW 2786	N/A	N/A	0	1	0	2	1	1	1	1	1	9
ROW 3190	N/A	N/A	0	1	0	2	1	1	1	1	1	9
ROW 3679	N/A	N/A	0	1	0	2	1	1	1	1	1	9
ROW 3692	N/A	N/A	0	1	0	2	1	1	1	1	1	9
ROW 3876	N/A	N/A	0	1	0	2	1	1	1	1	1	9
ROW 4057	N/A	N/A	0	1	0	2	1	1	1	1	1	9
ROW 419	N/A	N/A	0	1	0	2	1	1	1	1	1	9
ROW 4712	N/A	N/A	0	1	0	2	1	1	1	1	1	9
ROW 4714	N/A	N/A	0	1	0	2	1	1	1	1	1	9
ROW 5041	N/A	N/A	0	1	0	2	1	1	1	1	1	9
ROW 5086	N/A	N/A	0	1	0	2	1	1	1	1	1	9
ROW 5087	N/A	N/A	0	1	0	2	1	1	1	1	1	9
ROW 5153	N/A	N/A	0	1	0	2	1	1	1	1	1	9
ROW 5169	N/A	N/A	0	1	0	2	1	1	1	1	1	9
ROW 5263	N/A	N/A	0	1	0	2	1	1	1	1	1	9
ROW 5919	N/A	N/A	0	1	0	2	1	1	1	1	1	9
ROW 6040	N/A	N/A	0	1	0	2	1	1	1	1	1	9
ROW 6410	N/A	N/A	0	1	0	2	1	1	1	1	1	9
ROW 6435	N/A	N/A	0	1	0	2	1	1	1	1	1	9
ROW 739	N/A	N/A	0	1	0	2	1	1	1	1	1	9
ROW 745	N/A	N/A	0	1	0	2	1	1	1	1	1	9
ROW 7728	N/A	N/A	0	1	0	2	1	1	1	1	1	9
ROW 7844	N/A	N/A	0	1	0	2	1	1	1	1	1	9
ROW 7872	N/A	N/A	0	1	0	2	1	1	1	1	1	9
ROW 8019	N/A	N/A	0	1	0	2	1	1	1	1	1	9
ROW 809	N/A	N/A	0	1	0	2	1	1	1	1	1	9
ROW 8780	N/A	N/A	0	1	0	2	1	1	1	1	1	9
ROW 8794	N/A	N/A	0	1	0	2	1	1	1	1	1	9
ROW 9060	N/A	N/A	0	1	0	2	1	1	1	1	1	9
ROW 9061	N/A	N/A	0	1	0	2	1	1	1	1	1	9
ROW 9853	N/A	N/A	0	1	0	2	1	1	1	1	1	9
ROW 11350	N/A	N/A	2	0	1	1	0	0	0	1	1	6.5
ROW 19889	N/A	N/A	2	0	1	1	0	0	0	1	1	6.5
Parcel 4822	N/A	0	2	0	1	1	0	0	0	1	1	6
Parcel 8231	N/A	0	2	0	1	1	0	0	0	1	1	6
Parcel 5578	N/A	0	2	0	0.5	1	0	0	0	1	1	5.5
Parcel 5630	N/A	0	2	0	0	1	0	0	0	1	1	5
ROW 499	N/A	N/A	1	0	0.5	1	0	0	0	1	1	5
ROW 14770	N/A	N/A	1	0	0	1	0	0	0	1	1	4.5
ROW 18949	N/A	N/A	1	0	0	1	0	0	0	1	1	4.5
Parcel 85115	N/A	0	0	0	0	1	0	0	0	1	1	3
Parcel 83548	N/A	2	2	1	0.5	1	1	1	1	1	1	13.5
ROW 10661	N/A	N/A	2	2	1	2	1	1	1	1	1	13.5
ROW 10792	N/A	N/A	2	2	1	2	1	1	1	1	1	13.5
ROW 12291	N/A	N/A	2	2	1	2	1	1	1	1	1	13.5
ROW 12619	N/A	N/A	2	2	1	2	1	1	1	1	1	13.5
ROW 13142	N/A	N/A	2	2	1	2	1	1	1	1	1	13.5
ROW 14012	N/A	N/A	2	2	1	2	1	1	1	1	1	13.5
ROW 14264	N/A	N/A	2	2	1	2	1	1	1	1	1	13.5
ROW 14963	N/A	N/A	2	2	1	2	1	1	1	1	1	13.5
ROW 15445	N/A	N/A	2	2	1	2	1	1	1	1	1	13.5
ROW 16418	N/A	N/A	2	2	1	2	1	1	1	1	1	13.5
ROW 17408	N/A	N/A	2	2	1	2	1	1	1	1	1	13.5
ROW 18320	N/A	N/A	2	2	1	2	1	1	1	1	1	13.5
ROW 18344	N/A	N/A	2	2	1	2	1	1	1	1	1	13.5
ROW 18362	N/A	N/A	2	2	1	2	1	1	1	1	1	13.5
ROW 18367	N/A	N/A	2	2	1	2	1	1	1	1	1	13.5
ROW 18542	N/A	N/A	2	2	1	2	1	1	1	1	1	13.5
ROW 18543	N/A	N/A	2	2	1	2	1	1	1	1	1	13.5
ROW 18550	N/A	N/A	2	2	1	2	1	1	1	1	1	13.5
ROW 18722	N/A	N/A	2	2	1	2	1	1	1	1	1	13.5
ROW 19282	N/A	N/A	2	2	1	2	1	1	1	1	1	13.5
ROW 19984	N/A	N/A	2	2	1	2	1	1	1	1	1	13.5
ROW 20506	N/A	N/A	2	2	1	2	1	1	1	1	1	13.5
ROW 21067	N/A	N/A	2	2	1	2	1	1	1	1	1	13.5
ROW 21078	N/A	N/A	2	2	1	2	1	1	1	1	1	13.5
Parcel 3444	N/A	2	2	1	1	2	1	1	1	1	1	13
Parcel 3698	N/A	2	2	1	1	2	1	1	1	1	1	13
Parcel 375352	N/A	2	2	1	1	2	1	1	1	1	1	13
Parcel 3986	N/A	1	2	1	1	3	1	1	1	1	1	13
Parcel 3987	N/A	1	2	1	1	3	1	1	1	1	1	13
Parcel 4810	N/A	1	2	1	1	3	1	1	1	1	1	13
Parcel 5252	N/A	2	1	2	1	2	1	1	1	1	1	13

db_index	Project Name	Stakeholder	Project Type	Jurisdiction	Planning Unit	Watershed	APN	Owner	Street Name
Parcel 5688	N/A	N/A	Regional Opportunity	Danville	Central	2.8 San Ramon Creek	199350036	CONTRA COSTA COUNTY	N/A
Parcel 6426	N/A	N/A	Regional Opportunity	Danville	Central	2.8 San Ramon Creek	199330042	SAN RAMON VALLEY UN SCHOOL DIS	N/A
Parcel 6841	N/A	N/A	Parcel-Based Opportunity	Danville	Central	2.8 San Ramon Creek	202162016	SAN RAMON UNIFIED SCHOOL DIST	N/A
Parcel 7406	N/A	N/A	Parcel-Based Opportunity	Danville	Central	2.8 San Ramon Creek	199260003	SAN RAMON VALLEY UN HIGH SCH	N/A
Parcel 79661	N/A	N/A	Parcel-Based Opportunity	Danville	Central	2.8 San Ramon Creek	218140011	SAN RAMON VALLEY UN SCHOOL DIS	N/A
Parcel 80744	N/A	N/A	Parcel-Based Opportunity	Danville	Central	2.8 San Ramon Creek	218140012	CONTRA COSTA COUNTY	N/A
Parcel 84717	N/A	N/A	Parcel-Based Opportunity	Danville	Central	2.8 San Ramon Creek	218386019	CONTRA COSTA COUNTY	N/A
Parcel 86083	N/A	N/A	Parcel-Based Opportunity	Danville	Central	2.8 San Ramon Creek	207081008	SAN RAMON UNIFIED SCHOOL DIST	N/A
Parcel 86824	N/A	N/A	Parcel-Based Opportunity	Danville	Central	2.8 San Ramon Creek	207081031	DANVILLE TOWN OF	N/A
Parcel 92574	N/A	N/A	Parcel-Based Opportunity	Danville	Central	2.8 San Ramon Creek	202081001	DANVILLE HIGH SCHOOL DISTRICT	N/A
Parcel 6486	N/A	N/A	Regional Opportunity	Danville	Central	2.8 San Ramon Creek	199330040	SAN RAMON VALLEY UN SCHOOL DIS	N/A
Parcel 5631	N/A	N/A	Parcel-Based Opportunity	Danville	Central	2.8 San Ramon Creek	208022016	DANVILLE TOWN OF	N/A
Parcel 6278	N/A	N/A	Parcel-Based Opportunity	Danville	Central	2.8 San Ramon Creek	199330035	DANVILLE COMMUNITY DEV AGENCY	N/A
Parcel 6373	N/A	N/A	Parcel-Based Opportunity	Danville	Central	2.8 San Ramon Creek	199330029	DANVILLE TOWN OF	N/A
Parcel 87464	N/A	N/A	Parcel-Based Opportunity	Danville	Central	2.8 San Ramon Creek	215090026	SAN RAMON UNIFIED SCHOOL DIST	N/A
Parcel 93237	N/A	N/A	Parcel-Based Opportunity	Danville	Central	2.8 San Ramon Creek	196370035	SAN RAMON UNIFIED SCHOOL DIST	N/A
Parcel 375444	N/A	N/A	Parcel-Based Opportunity	Danville	Central	2.8 San Ramon Creek	196370019	SAN RAMON UNION HIGH SCH DIST	N/A
Parcel 6131	N/A	N/A	Parcel-Based Opportunity	Danville	Central	2.8 San Ramon Creek	200190026	DANVILLE TOWN OF	N/A
Parcel 6175	N/A	N/A	Parcel-Based Opportunity	Danville	Central	2.8 San Ramon Creek	200190027	DANVILLE TOWN OF	N/A
Parcel 6218	N/A	N/A	Parcel-Based Opportunity	Danville	Central	2.8 San Ramon Creek	200190007	DANVILLE TOWN OF	N/A
Parcel 6330	N/A	N/A	Parcel-Based Opportunity	Danville	Central	2.8 San Ramon Creek	199330042	SAN RAMON VALLEY UN SCHOOL DIS	N/A
Parcel 87639	N/A	N/A	Parcel-Based Opportunity	Danville	Central	2.8 San Ramon Creek	215440009	DANVILLE TOWN OF	N/A
Parcel 87717	N/A	N/A	Parcel-Based Opportunity	Danville	Central	2.8 San Ramon Creek	215090016	UNITED STATES POSTAL SERVICE	N/A

db_index	Project Name	Size	Slope	Infiltration	Yield Class	Removes Pollutant Loads	Augments Water Supply	Provides Flood Control	Reestablishes Natural Drainage	Develops Open Space	Community	Total Score
Parcel 5688	N/A	1	2	1	1	3	1	1	1	1	1	13
Parcel 6426	N/A	1	2	1	1	3	1	1	1	1	1	13
Parcel 6841	N/A	2	2	1	1	2	1	1	1	1	1	13
Parcel 7406	N/A	2	2	1	1	2	1	1	1	1	1	13
Parcel 79661	N/A	2	2	1	1	2	1	1	1	1	1	13
Parcel 80744	N/A	2	2	1	1	2	1	1	1	1	1	13
Parcel 84717	N/A	2	2	1	1	2	1	1	1	1	1	13
Parcel 86083	N/A	2	2	1	1	2	1	1	1	1	1	13
Parcel 86824	N/A	2	2	1	1	2	1	1	1	1	1	13
Parcel 92574	N/A	2	2	1	1	2	1	1	1	1	1	13
Parcel 6486	N/A	0	2	1	1	3	1	1	1	1	1	12
Parcel 5631	N/A	0	2	1	1	2	1	1	1	1	1	11
Parcel 6278	N/A	0	2	1	1	2	1	1	1	1	1	11
Parcel 6373	N/A	0	2	1	1	2	1	1	1	1	1	11
Parcel 87464	N/A	2	1	1	0	2	1	1	1	1	1	11
Parcel 93237	N/A	2	1	1	0	2	1	1	1	1	1	11
Parcel 375444	N/A	2	0	1	0	2	1	1	1	1	1	10
Parcel 6131	N/A	0	1	1	1	2	1	1	1	1	1	10
Parcel 6175	N/A	0	1	1	1	2	1	1	1	1	1	10
Parcel 6218	N/A	0	1	1	1	2	1	1	1	1	1	10
Parcel 6330	N/A	0	1	1	1	2	1	1	1	1	1	10
Parcel 87639	N/A	0	1	1	0	2	1	1	1	1	1	9
Parcel 87717	N/A	1	0	1	0	2	1	1	1	1	1	9

EL CERRITO

Municipal contact for information about the project list:

Will Provost wprovost@ci.el-cerrito.ca.us

db_index	Project Name	Stakeholder	Project Type	Jurisdiction	Planning Unit	Watershed	APN	Owner	Street Name
planned_98	El Cerrito del Norte TOD Complete Street Improvements	El Cerrito	Planned Unlined Bioretention	El Cerrito	West	5.1 Baxter / Cerrito Richmond Drainages	N/A	N/A	N/A
planned_115	El Cerrito del Norte TOD Complete Street Improvements - SPA 2	El Cerrito	Planned Unlined Bioretention	El Cerrito	West	5.1 Baxter / Cerrito Richmond Drainages	N/A	N/A	N/A
planned_116	El Cerrito del Norte TOD Complete Street Improvements - Eastshore	El Cerrito	Planned Unlined Bioretention	El Cerrito	West	5.1 Baxter / Cerrito Richmond Drainages	N/A	N/A	N/A
planned_117	El Cerrito del Norte TOD Complete Street Improvements - Hill St.	El Cerrito	Planned Unlined Bioretention	El Cerrito	West	5.1 Baxter / Cerrito Richmond Drainages	N/A	N/A	N/A
planned_118	El Cerrito del Norte TOD Complete Street Improvements - Cutting Blvd.	El Cerrito	Planned Unlined Bioretention	El Cerrito	West	5.1 Baxter / Cerrito Richmond Drainages	N/A	N/A	N/A
planned_114	El Cerrito del Norte TOD Complete Street Improvements - SPA 1	El Cerrito	Planned Unlined Bioretention	El Cerrito	West	5.1 Baxter / Cerrito Richmond Drainages	N/A	N/A	N/A
planned_119	El Cerrito del Norte TOD Complete Street Improvements - Knott Ave.	El Cerrito	Planned Unlined Bioretention	El Cerrito	West	5.1 Baxter / Cerrito Richmond Drainages	N/A	N/A	N/A
Parcel_133936	N/A	N/A	Parcel-Based Opportunity	El Cerrito	West	5.1 Baxter / Cerrito Richmond Drainages	502071015	SAN FRANCISCO BART DISTRICT	N/A
Parcel_134601	N/A	N/A	Parcel-Based Opportunity	El Cerrito	West	5.1 Baxter / Cerrito Richmond Drainages	502082029	SAN FRANCISCO BART DISTRICT	N/A
Parcel_135877	N/A	N/A	Regional Opportunity	El Cerrito	West	5.1 Baxter / Cerrito Richmond Drainages	502052006	SAN FRANCISCO BART DISTRICT	N/A
ROW_10927	N/A	N/A	ROW Opportunity	El Cerrito	West	5.1 Baxter / Cerrito Richmond Drainages	N/A	N/A	LEXINGTON AVE
ROW_10956	N/A	N/A	ROW Opportunity	El Cerrito	West	5.1 Baxter / Cerrito Richmond Drainages	N/A	N/A	LIBERTY ST
ROW_10957	N/A	N/A	ROW Opportunity	El Cerrito	West	5.1 Baxter / Cerrito Richmond Drainages	N/A	N/A	LIBERTY ST
ROW_14649	N/A	N/A	ROW Opportunity	El Cerrito	West	5.1 Baxter / Cerrito Richmond Drainages	N/A	N/A	PEERLESS AVE
ROW_15559	N/A	N/A	ROW Opportunity	El Cerrito	West	5.1 Baxter / Cerrito Richmond Drainages	N/A	N/A	RANCHITO CT
ROW_9947	N/A	N/A	ROW Opportunity	El Cerrito	West	5.1 Baxter / Cerrito Richmond Drainages	N/A	N/A	KEARNEY ST
ROW_9953	N/A	N/A	ROW Opportunity	El Cerrito	West	5.1 Baxter / Cerrito Richmond Drainages	N/A	N/A	KEARNEY ST
ROW_20541	N/A	N/A	ROW Opportunity	El Cerrito	West	5.1 Baxter / Cerrito Richmond Drainages	N/A	N/A	WALL AVE
ROW_6693	N/A	N/A	ROW Opportunity	El Cerrito	West	5.1 Baxter / Cerrito Richmond Drainages	N/A	N/A	ELM ST
Parcel_135455	N/A	N/A	Parcel-Based Opportunity	El Cerrito	West	5.1 Baxter / Cerrito Richmond Drainages	502061005	SAN FRANCISCO BART DISTRICT	N/A
ROW_10275	N/A	N/A	ROW Opportunity	El Cerrito	West	5.1 Baxter / Cerrito Richmond Drainages	N/A	N/A	KNOTT AVE
planned_112	Richmond Street Bulb-outs	El Cerrito	Planned Unlined Bioretention	El Cerrito	West	5.1 Baxter / Cerrito Richmond Drainages	N/A	N/A	N/A
planned_89	Hillside Natural Area (HNA) Improvements	El Cerrito	Planned Unlined Bioretention	El Cerrito	West	5.1 Baxter / Cerrito Richmond Drainages	N/A	N/A	N/A
planned_103	Ohlone Greenway - City Limit to Central	El Cerrito	Planned Unlined Bioretention	El Cerrito	West	5.1 Baxter / Cerrito Richmond Drainages	N/A	N/A	N/A
planned_106	Ohlone Greenway - Manila to Blake	El Cerrito	Planned Unlined Bioretention	El Cerrito	West	5.1 Baxter / Cerrito Richmond Drainages	N/A	N/A	N/A
planned_129	Huber Park Improvements	El Cerrito	Planned Unlined Bioretention	El Cerrito	West	5.1 Baxter / Cerrito Richmond Drainages	N/A	N/A	N/A
planned_113	Key Blvd Improvements	El Cerrito	Planned Unlined Bioretention	El Cerrito	West	5.1 Baxter / Cerrito Richmond Drainages	N/A	N/A	N/A
planned_194	Cerrito Creek Naturalization and Trails	Trust for Public Land	Planned Creek/Marsh Restoration	El Cerrito	West	5.1 Baxter / Cerrito Richmond Drainages	N/A	N/A	N/A
planned_96	Creekside Park	El Cerrito	Planned Flood Control Basin	El Cerrito	West	5.1 Baxter / Cerrito Richmond Drainages	N/A	N/A	N/A
planned_91	Ashbury Avenue Medians	El Cerrito	Planned Unlined Bioretention	El Cerrito	West	5.1 Baxter / Cerrito Richmond Drainages	N/A	N/A	N/A
planned_123	Corporation Yard Improvements	El Cerrito	Planned Unlined Bioretention	El Cerrito	West	5.1 Baxter / Cerrito Richmond Drainages	N/A	N/A	N/A
planned_107	Ohlone Greenway - Portola to Manila	El Cerrito	Planned Unlined Bioretention	El Cerrito	West	5.1 Baxter / Cerrito Richmond Drainages	N/A	N/A	N/A
planned_108	Fluvius Innominatus - Ohlone Greenway - Portola to Schmidt	El Cerrito	Planned Creek/Marsh Restoration	El Cerrito	West	5.1 Baxter / Cerrito Richmond Drainages	N/A	N/A	N/A
planned_104	Ohlone Greenway - Gladys to Blake	El Cerrito	Planned Unlined Bioretention	El Cerrito	West	5.1 Baxter / Cerrito Richmond Drainages	N/A	N/A	N/A
planned_111	Ohlone-BART Station Access, Safety & Placemaking	El Cerrito	Planned Unlined Bioretention	El Cerrito	West	5.1 Baxter / Cerrito Richmond Drainages	N/A	N/A	N/A
planned_120	Additional San Pablo Avenue Rain Gardens	El Cerrito	Planned Unlined Bioretention	El Cerrito	West	5.1 Baxter / Cerrito Richmond Drainages	N/A	N/A	N/A
planned_90	Public Safety Building	El Cerrito	Planned Unlined Bioretention	El Cerrito	West	5.1 Baxter / Cerrito Richmond Drainages	N/A	N/A	N/A
planned_99	El Cerrito Plaza	El Cerrito	Planned Unlined Bioretention	El Cerrito	West	5.1 Baxter / Cerrito Richmond Drainages	N/A	N/A	N/A
planned_102	Ohlone Greenway - Central to Stockton	El Cerrito	Planned Unlined Bioretention	El Cerrito	West	5.1 Baxter / Cerrito Richmond Drainages	N/A	N/A	N/A
planned_109	Ohlone Greenway - Stockton to Portola	El Cerrito	Planned Unlined Bioretention	El Cerrito	West	5.1 Baxter / Cerrito Richmond Drainages	N/A	N/A	N/A
planned_127	Canyon Trail Clubhouse Enhancements	El Cerrito	Planned Unlined Bioretention	El Cerrito	West	5.1 Baxter / Cerrito Richmond Drainages	N/A	N/A	N/A
planned_105	Ohlone Greenway - Knott to Conlon	El Cerrito	Planned Unlined Bioretention	El Cerrito	West	5.1 Baxter / Cerrito Richmond Drainages	N/A	N/A	N/A
planned_93	Blue to Green Connections (Potrero to SPA)	El Cerrito	Planned Unlined Bioretention	El Cerrito	West	5.1 Baxter / Cerrito Richmond Drainages	N/A	N/A	N/A
planned_124	Dorothy Rosenberg Memorial Park	El Cerrito	Planned Unlined Bioretention	El Cerrito	West	5.1 Baxter / Cerrito Richmond Drainages	N/A	N/A	N/A
planned_132	Poinsett Park Improvements	El Cerrito	Planned Unlined Bioretention	El Cerrito	West	5.1 Baxter / Cerrito Richmond Drainages	N/A	N/A	N/A
planned_101	Ohlone Greenway - Blake to Knott	El Cerrito	Planned Unlined Bioretention	El Cerrito	West	5.1 Baxter / Cerrito Richmond Drainages	N/A	N/A	N/A
planned_110	Ohlone Greenway Impr - Hill to Blake	El Cerrito	Planned Unlined Bioretention	El Cerrito	West	5.1 Baxter / Cerrito Richmond Drainages	N/A	N/A	N/A
planned_121	Library	El Cerrito	Planned Unlined Bioretention	El Cerrito	West	5.1 Baxter / Cerrito Richmond Drainages	N/A	N/A	N/A
planned_100	Lower Fairmount Avenue	El Cerrito	Planned Unlined Bioretention	El Cerrito	West	5.1 Baxter / Cerrito Richmond Drainages	N/A	N/A	N/A
planned_92	Avila Street and San Pablo Avenue	El Cerrito	Planned Unlined Bioretention	El Cerrito	West	5.1 Baxter / Cerrito Richmond Drainages	N/A	N/A	N/A
planned_95	Conlon Avenue and Key Boulevard	El Cerrito	Planned Unlined Bioretention	El Cerrito	West	5.1 Baxter / Cerrito Richmond Drainages	N/A	N/A	N/A
planned_122	Swim Center Capital Enhancements	El Cerrito	Planned Unlined Bioretention	El Cerrito	West	5.1 Baxter / Cerrito Richmond Drainages	N/A	N/A	N/A
planned_126	Baxter Creek Gateway Park Improvements	El Cerrito	Planned Unlined Bioretention	El Cerrito	West	5.1 Baxter / Cerrito Richmond Drainages	N/A	N/A	N/A
planned_389	Complete "daylighting" of Cerrito Creek at El Cerrito Plaza	El Cerrito	Planned Creek/Marsh Restoration	El Cerrito	West	5.1 Baxter / Cerrito Richmond Drainages	N/A	N/A	N/A
planned_128	Fairmont Park Improvements	El Cerrito	Planned Unlined Bioretention	El Cerrito	West	5.1 Baxter / Cerrito Richmond Drainages	N/A	N/A	N/A
planned_125	Baxter Creek Bank Stabilization	El Cerrito	Planned Habitat Restoration	El Cerrito	West	5.1 Baxter / Cerrito Richmond Drainages	N/A	N/A	N/A
Parcel_128153	N/A	N/A	Parcel-Based Opportunity	El Cerrito	West	5.1 Baxter / Cerrito Richmond Drainages			N/A
ROW_15895	N/A	N/A	ROW Opportunity	El Cerrito	West	5.1 Baxter / Cerrito Richmond Drainages	N/A	N/A	RICHMOND ST
ROW_17061	N/A	N/A	ROW Opportunity	El Cerrito	West	5.1 Baxter / Cerrito Richmond Drainages	N/A	N/A	SANTA CLARA AVE
ROW_21519	N/A	N/A	ROW Opportunity	El Cerrito	West	5.1 Baxter / Cerrito Richmond Drainages	N/A	N/A	YOSEMITE AVE
ROW_3506	N/A	N/A	ROW Opportunity	El Cerrito	West	5.1 Baxter / Cerrito Richmond Drainages	N/A	N/A	CARLSON BLVD
ROW_9948	N/A	N/A	ROW Opportunity	El Cerrito	West	5.1 Baxter / Cerrito Richmond Drainages	N/A	N/A	KEARNEY ST
ROW_9949	N/A	N/A	ROW Opportunity	El Cerrito	West	5.1 Baxter / Cerrito Richmond Drainages	N/A	N/A	KEARNEY ST
ROW_10928	N/A	N/A	ROW Opportunity	El Cerrito	West	5.1 Baxter / Cerrito Richmond Drainages	N/A	N/A	LEXINGTON AVE
ROW_10953	N/A	N/A	ROW Opportunity	El Cerrito	West	5.1 Baxter / Cerrito Richmond Drainages	N/A	N/A	LIBERTY ST
ROW_1264	N/A	N/A	ROW Opportunity	El Cerrito	West	5.1 Baxter / Cerrito Richmond Drainages	N/A	N/A	ASHBURY AVE
ROW_15171	N/A	N/A	ROW Opportunity	El Cerrito	West	5.1 Baxter / Cerrito Richmond Drainages	N/A	N/A	PORTOLA DR
ROW_20328	N/A	N/A	ROW Opportunity	El Cerrito	West	5.1 Baxter / Cerrito Richmond Drainages	N/A	N/A	VISTA HEIGHTS RD
ROW_5917	N/A	N/A	ROW Opportunity	El Cerrito	West	5.1 Baxter / Cerrito Richmond Drainages	N/A	N/A	DONAL AVE
ROW_6998	N/A	N/A	ROW Opportunity	El Cerrito	West	5.1 Baxter / Cerrito Richmond Drainages	N/A	N/A	FAIRMOUNT AVE
ROW_7864	N/A	N/A	ROW Opportunity	El Cerrito	West	5.1 Baxter / Cerrito Richmond Drainages	N/A	N/A	GLADYS AVE
ROW_9065	N/A	N/A	ROW Opportunity	El Cerrito	West	5.1 Baxter / Cerrito Richmond Drainages	N/A	N/A	HILL ST
ROW_12667	N/A	N/A	ROW Opportunity	El Cerrito	West	5.1 Baxter / Cerrito Richmond Drainages	N/A	N/A	MOESER LN
ROW_13367	N/A	N/A	ROW Opportunity	El Cerrito	West	5.1 Baxter / Cerrito Richmond Drainages	N/A	N/A	NAVILLIER ST
ROW_5240	N/A	N/A	ROW Opportunity	El Cerrito	West	5.1 Baxter / Cerrito Richmond Drainages	N/A	N/A	CUTTING BLVD
Parcel_48798	N/A	N/A	Regional Opportunity	El Cerrito	West	5.1 Baxter / Cerrito Richmond Drainages	510012019	EL CERRITO CITY OF	N/A
ROW_55	N/A	N/A	ROW Opportunity	El Cerrito	West	5.1 Baxter / Cerrito Richmond Drainages	N/A	N/A	SAN PABLO AVE
ROW_57	N/A	N/A	ROW Opportunity	El Cerrito	West	5.1 Baxter / Cerrito Richmond Drainages	N/A	N/A	SAN PABLO AVE
ROW_6997	N/A	N/A	ROW Opportunity	El Cerrito	West	5.1 Baxter / Cerrito Richmond Drainages	N/A	N/A	FAIRMOUNT AVE
ROW_17243	N/A	N/A	ROW Opportunity	El Cerrito	West	5.1 Baxter / Cerrito Richmond Drainages	N/A	N/A	SCHMIDT LN
ROW_1268	N/A	N/A	ROW Opportunity	El Cerrito	West	5.1 Baxter / Cerrito Richmond Drainages	N/A	N/A	ASHBURY AVE
ROW_1463	N/A	N/A	ROW Opportunity	El Cerrito	West	5.1 Baxter / Cerrito Richmond Drainages	N/A	N/A	B ST
ROW_3495	N/A	N/A	ROW Opportunity	El Cerrito	West	5.1 Baxter / Cerrito Richmond Drainages	N/A	N/A	CARLOS AVE
ROW_3882	N/A	N/A	ROW Opportunity	El Cerrito	West	5.1 Baxter / Cerrito Richmond Drainages	N/A	N/A	CENTRAL AVE
ROW_9950	N/A	N/A	ROW Opportunity	El Cerrito	West	5.1 Baxter / Cerrito Richmond Drainages	N/A	N/A	KEARNEY ST
ROW_11452	N/A	N/A	ROW Opportunity	El Cerrito	West	5.1 Baxter / Cerrito Richmond Drainages	N/A	N/A	LYNN AVE
ROW_11691	N/A	N/A	ROW Opportunity	El Cerrito	West	5.1 Baxter / Cerrito Richmond Drainages	N/A	N/A	MANILA AVE
ROW_13602	N/A	N/A	ROW Opportunity	El Cerrito	West	5.1 Baxter / Cerrito Richmond Drainages	N/A	N/A	NORVELL ST
ROW_3019	N/A	N/A	ROW Opportunity	El Cerrito	West	5.1 Baxter / Cerrito Richmond Drainages	N/A	N/A	C ST
ROW_6911	N/A	N/A	ROW Opportunity	El Cerrito	West	5.1 Baxter / Cerrito Richmond Drainages	N/A	N/A	EUREKA AVE
Parcel_48751	N/A	N/A	Parcel-Based Opportunity	El Cerrito	West	5.1 Baxter / Cerrito Richmond Drainages	510013021	EL CERRITO CITY OF	N/A
Parcel_108912	N/A	N/A	Parcel-Based Opportunity	El Cerrito	West	5.1 Baxter / Cerrito Richmond Drainages	504360001	RICHMOND HIGH SCHOOL DISTRICT	N/A
ROW_10721	N/A	N/A	ROW Opportunity	El Cerrito	West	5.1 Baxter / Cerrito Richmond Drainages	N/A	N/A	LASSEN ST
ROW_10954	N/A	N/A	ROW Opportunity	El Cerrito	West	5.1 Baxter / Cerrito Richmond Drainages	N/A	N/A	LIBERTY ST
ROW_15535	N/A	N/A	ROW Opportunity	El Cerrito	West	5.1 Baxter / Cerrito Richmond Drainages	N/A	N/A	RAMONA AVE
ROW_4771	N/A	N/A	ROW Opportunity	El Cerrito	West	5.1 Baxter / Cerrito Richmond Drainages	N/A	N/A	CORONADO ST
ROW_3523	N/A	N/A	ROW Opportunity	El Cerrito	West	5.1 Baxter / Cerrito Richmond Drainages	N/A	N/A	CARMEL AVE
ROW_20222	N/A	N/A	ROW Opportunity	El Cerrito	West	5.1 Baxter / Cerrito Richmond Drainages	N/A	N/A	VILLA NUEVA ST
ROW_4566	N/A	N/A	ROW Opportunity	El Cerrito	West	5.1 Baxter / Cerrito Richmond Drainages	N/A	N/A	COLUSA AVE
ROW_16823	N/A	N/A	ROW Opportunity	El Cerrito	West	5.1 Baxter / Cerrito Richmond Drainages	N/A	N/A	SAN DIEGO ST
Parcel_129420	N/A	N/A	Parcel-Based Opportunity	El Cerrito	West	5.1 Baxter / Cerrito Richmond Drainages	502340001	WEST CC UNIFIED SCHOOL DIST	N/A
ROW_1467	N/A	N/A	ROW Opportunity	El Cerrito	West	5.1 Baxter / Cerrito Richmond Drainages	N/A	N/A	B ST
ROW_15090	N/A	N/A	ROW Opportunity	El Cerrito	West	5.1 Baxter / Cerrito Richmond Drainages	N/A	N/A	POMONA AVE
ROW_1865	N/A	N/A	ROW Opportunity	El Cerrito	West	5.1 Baxter / Cerrito Richmond Drainages	N/A	N/A	BEHRENS ST
ROW_20605	N/A	N/A	ROW Opportunity	El Cerrito	West	5.1 Baxter / Cerrito Richmond Drainages	N/A	N/A	WARD AVE
ROW_346	N/A	N/A	ROW Opportunity	El Cerrito	West	5.1 Baxter / Cerrito Richmond Drainages	N/A	N/A	A ST
ROW_8097	N/A	N/A	ROW Opportunity	El Cerrito	West	5.1 Baxter / Cerrito Richmond Drainages	N/A	N/A	GORDON AVE
ROW_10802	N/A	N/A	ROW Opportunity	El Cerrito	West	5.1 Baxter / Cerrito Richmond Drainages	N/A	N/A	LAWRENCE ST
ROW_20157	N/A	N/A	ROW Opportunity	El Cerrito	West	5.1 Baxter / Cerrito Richmond Drainages	N/A	N/A	VICTOR AVE
ROW_4340	N/A	N/A	ROW Opportunity	El Cerrito	West	5.1 Baxter / Cerrito Richmond Drainages	N/A	N/A	CLAYTON AVE

db_index	Project Name	Size	Slope	Infiltration	Yield Class	Removes Pollutant Loads	Augments Water Supply	Provides Flood Control	Reestablishes Natural Drainage	Develops Open Space	Community	Total Score
planned_98	El Cerrito del Norte TOD Complete Street Improvements	2	1	1	1	2	1	1	1	1	1	12
planned_115	El Cerrito del Norte TOD Complete Street Improvements - SPA 2	0	2	1	1	2	1	1	1	1	1	11
planned_116	El Cerrito del Norte TOD Complete Street Improvements - Eastshore	0	2	1	1	2	1	1	1	1	1	11
planned_117	El Cerrito del Norte TOD Complete Street Improvements - Hill St.	0	2	1	1	2	1	1	1	1	1	11
planned_118	El Cerrito del Norte TOD Complete Street Improvements - Cutting Blvd.	0	2	1	1	2	1	1	1	1	1	11
planned_114	El Cerrito del Norte TOD Complete Street Improvements - SPA 1	0	2	0	1	2	1	1	1	1	1	10
planned_119	El Cerrito del Norte TOD Complete Street Improvements - Knott Ave.	0	1	1	1	2	1	1	1	1	1	10
Parcel_133936	N/A	2	2	1	1	2	1	1	1	1	1	13
Parcel_134601	N/A	2	2	1	1	2	1	1	1	1	1	13
Parcel_135877	N/A	1	1	1	1	3	1	1	1	1	1	12
ROW_10927	N/A	N/A	2	1	1	2	1	1	1	1	1	12
ROW_10956	N/A	N/A	2	1	1	2	1	1	1	1	1	12
ROW_10957	N/A	N/A	2	1	1	2	1	1	1	1	1	12
ROW_14649	N/A	N/A	2	1	1	2	1	1	1	1	1	12
ROW_15559	N/A	N/A	2	1	1	2	1	1	1	1	1	12
ROW_9947	N/A	N/A	2	1	1	2	1	1	1	1	1	12
ROW_9953	N/A	N/A	2	1	1	2	1	1	1	1	1	12
ROW_20541	N/A	N/A	1	1	1	2	1	1	1	1	1	11
ROW_6693	N/A	N/A	1	1	1	2	1	1	1	1	1	11
Parcel_135455	N/A	0	1	1	1	2	1	1	1	1	1	10
ROW_10275	N/A	N/A	1	0	1	2	0	0	0	1	1	5.5
planned_112	Richmond Street Bulb-outs	0	2	1	1	2	1	1	1	1	1	11
planned_89	Hillside Natural Area (HNA) Improvements	2	0	1	0.5	2	1	1	1	1	1	10.5
planned_103	Ohlone Greenway - City Limit to Central	0	1	1	1	2	1	1	1	1	1	10
planned_106	Ohlone Greenway - Manila to Blake	0	1	1	1	2	1	1	1	1	1	10
planned_129	Huber Park Improvements	1	0	1	1	2	1	1	1	1	1	10
planned_113	Key Blvd Improvements	0	0	1	1	2	1	1	1	1	1	9
planned_194	Cerrito Creek Naturalization and Trails	1	1	0	0.5	0	0	0	2	2	2	8.5
planned_96	Creekside Park	0	2	0	0.5	1	0	2	0	0	0	5.5
planned_91	Ashbury Avenue Medians	2	2	1	1	2	1	1	1	1	1	13
planned_123	Corporation Yard Improvements	2	0	1	0.5	2	1	1	1	1	1	10.5
planned_107	Ohlone Greenway - Portola to Manila	0	2	0	1	2	1	1	1	1	1	10
planned_108	Fluvious Innominatus - Ohlone Greenway - Portola to Schmidt	0	2	0	1	0	0	0	2	2	2	9
planned_104	Ohlone Greenway - Gladys to Blake	0	2	1	1	2	1	1	1	1	1	11
planned_111	Ohlone-BART Station Access, Safety & Placemaking	0	2	1	1	2	1	1	1	1	1	11
planned_120	Additional San Pablo Avenue Rain Gardens	0	2	1	1	2	1	1	1	1	1	11
planned_90	Public Safety Building	0	2	1	0.5	2	1	1	1	1	1	10.5
planned_99	El Cerrito Plaza	2	2	0	0.5	2	1	1	1	1	1	11.5
planned_102	Ohlone Greenway - Central to Stockton	0	2	1	1	2	1	1	1	1	1	11
planned_109	Ohlone Greenway - Stockton to Portola	0	2	1	1	2	1	1	1	1	1	11
planned_127	Canyon Trail Clubhouse Enhancements	2	0	1	1	2	1	1	1	1	1	11
planned_105	Blue to Green Connections - Knott to Conlon	0	1	1	1	2	1	1	1	1	1	10
planned_124	Dorothy Rosenberg Memorial Park	1	0	1	1	2	1	1	1	1	1	10
planned_132	Portonett Park Improvements	1	0	1	1	2	1	1	1	1	1	10
planned_101	Ohlone Greenway - Blake to Knott	0	0	1	1	2	1	1	1	1	1	9
planned_110	Ohlone Greenway Impr - Hill to Blake	0	0	1	1	2	1	1	1	1	1	9
planned_121	Library	0	0	1	1	2	1	1	1	1	1	9
planned_100	Lower Fairmount Avenue	0	2	1	1	2	1	1	1	1	1	11
planned_92	Avila Street and San Pablo Avenue	0	2	1	1	2	1	1	1	1	1	11
planned_95	Conlon Avenue and Key Boulevard	0	2	1	1	2	1	1	1	1	1	11
planned_122	Swim Center Capital Enhancements	1	1	1	1	2	1	1	1	1	1	11
planned_126	Baxter Creek Gateway Park Improvements	1	1	1	1	2	1	1	1	1	1	11
planned_389	Complete "daylighting" of Cerrito Creek at El Cerrito Plaza	1	2	1	0.5	0	0	0	2	2	2	10.5
planned_128	Fairmont Park Improvements	0	1	1	1	2	1	1	1	1	1	10
planned_125	Baxter Creek Bank Stabilization	0	1	1	1	0	0	0	0	2	2	7
Parcel_128153	N/A	1	2	1	1	2	1	1	1	1	1	12
ROW_15895	N/A	N/A	2	1	1	2	1	1	1	1	1	12
ROW_17061	N/A	N/A	2	1	1	2	1	1	1	1	1	12
ROW_21519	N/A	N/A	2	1	1	2	1	1	1	1	1	12
ROW_3506	N/A	N/A	2	1	1	2	1	1	1	1	1	12
ROW_9948	N/A	N/A	2	1	1	2	1	1	1	1	1	12
ROW_9949	N/A	N/A	2	1	1	2	1	1	1	1	1	12
ROW_10928	N/A	N/A	1	1	1	2	1	1	1	1	1	11
ROW_10953	N/A	N/A	1	1	1	2	1	1	1	1	1	11
ROW_1264	N/A	N/A	1	1	1	2	1	1	1	1	1	11
ROW_15171	N/A	N/A	1	1	1	2	1	1	1	1	1	11
ROW_20328	N/A	N/A	1	1	1	2	1	1	1	1	1	11
ROW_5917	N/A	N/A	1	1	1	2	1	1	1	1	1	11
ROW_6998	N/A	N/A	1	1	1	2	1	1	1	1	1	11
ROW_7864	N/A	N/A	1	1	1	2	1	1	1	1	1	11
ROW_9065	N/A	N/A	1	1	1	2	1	1	1	1	1	11
ROW_12667	N/A	N/A	0	1	1	2	1	1	1	1	1	10
ROW_13367	N/A	N/A	0	1	1	2	1	1	1	1	1	10
ROW_5240	N/A	N/A	0	1	1	2	1	1	1	1	1	10
Parcel_48798	N/A	0	1	0	0.5	3	0	0	0	1	1	6.5
ROW_55	N/A	N/A	2	0	1	1	0	0	0	1	1	6.5
ROW_57	N/A	N/A	2	0	1	1	0	0	0	1	1	6.5
ROW_6997	N/A	N/A	2	0	1	1	0	0	0	1	1	6.5
ROW_17243	N/A	N/A	1	0	1	1	0	0	0	1	1	5.5
ROW_1268	N/A	N/A	2	1	1	2	1	1	1	1	1	12
ROW_1463	N/A	N/A	2	1	1	2	1	1	1	1	1	12
ROW_3495	N/A	N/A	2	1	1	2	1	1	1	1	1	12
ROW_3882	N/A	N/A	2	1	1	2	1	1	1	1	1	12
ROW_9950	N/A	N/A	2	1	1	2	1	1	1	1	1	12
ROW_11452	N/A	N/A	1	1	1	2	1	1	1	1	1	11
ROW_11691	N/A	N/A	1	1	1	2	1	1	1	1	1	11
ROW_13602	N/A	N/A	1	1	1	2	1	1	1	1	1	11
ROW_3019	N/A	N/A	1	1	1	2	1	1	1	1	1	11
ROW_6911	N/A	N/A	1	1	1	2	1	1	1	1	1	11
Parcel_48751	N/A	0	2	0	1	1	0	0	0	1	1	6
Parcel_108912	N/A	2	1	1	1	2	1	1	1	1	1	12
ROW_10721	N/A	N/A	2	1	1	2	1	1	1	1	1	12
ROW_10954	N/A	N/A	2	1	1	2	1	1	1	1	1	12
ROW_15535	N/A	N/A	2	1	1	2	1	1	1	1	1	12
ROW_4771	N/A	N/A	2	1	1	2	1	1	1	1	1	12
ROW_3523	N/A	N/A	1	1	1	2	1	1	1	1	1	11
ROW_20222	N/A	N/A	0	1	1	2	1	1	1	1	1	10
ROW_4566	N/A	N/A	0	1	1	2	1	1	1	1	1	10
ROW_16823	N/A	N/A	2	0	1	1	0	0	0	1	1	6.5
Parcel_129420	N/A	2	1	1	1	2	1	1	1	1	1	12
ROW_1467	N/A	N/A	2	1	1	2	1	1	1	1	1	12
ROW_15090	N/A	N/A	2	1	1	2	1	1	1	1	1	12
ROW_1865	N/A	N/A	2	1	1	2	1	1	1	1	1	12
ROW_20605	N/A	N/A	2	1	1	2	1	1	1	1	1	12
ROW_346	N/A	N/A	2	1	1	2	1	1	1	1	1	12
ROW_8097	N/A	N/A	2	1	1	2	1	1	1	1	1	12
ROW_10802	N/A	N/A	1	1	1	2	1	1	1	1	1	11
ROW_20157	N/A	N/A	1	1	1	2	1	1	1	1	1	11
ROW_4340	N/A	N/A	1	1	1	2	1	1	1	1	1	11

db_index	Project Name	Stakeholder	Project Type	Jurisdiction	Planning Unit	Watershed	APN	Owner	Street Name
ROW 5222	N/A	N/A	ROW Opportunity	El Cerrito	West	5.1 Baxter / Cerrito Richmond Drainages	N/A	N/A	CURRY AVE
ROW 539	N/A	N/A	ROW Opportunity	El Cerrito	West	5.1 Baxter / Cerrito Richmond Drainages	N/A	N/A	ALBEMARLE ST
Parcel 140056	N/A	N/A	Parcel-Based Opportunity	El Cerrito	West	5.1 Baxter / Cerrito Richmond Drainages	50422016	EL CERRITO CITY OF	N/A
ROW 16009	N/A	N/A	ROW Opportunity	El Cerrito	West	5.1 Baxter / Cerrito Richmond Drainages	N/A	N/A	RIVERA ST
ROW 17234	N/A	N/A	ROW Opportunity	El Cerrito	West	5.1 Baxter / Cerrito Richmond Drainages	N/A	N/A	SCENIC ST
ROW 18905	N/A	N/A	ROW Opportunity	El Cerrito	West	5.1 Baxter / Cerrito Richmond Drainages	N/A	N/A	SUSAN AVE
Parcel 375540	N/A	N/A	Regional Opportunity	El Cerrito	West	5.1 Baxter / Cerrito Richmond Drainages	504121017	SAN FRANCISCO BART DISTRICT	N/A
Parcel 103873	N/A	N/A	Parcel-Based Opportunity	El Cerrito	West	5.1 Baxter / Cerrito Richmond Drainages	504050xxx	N/A	N/A
ROW 10930	N/A	N/A	ROW Opportunity	El Cerrito	West	5.1 Baxter / Cerrito Richmond Drainages	N/A	N/A	LEXINGTON AVE
ROW 10949	N/A	N/A	ROW Opportunity	El Cerrito	West	5.1 Baxter / Cerrito Richmond Drainages	N/A	N/A	LIBERTY CT
ROW 10955	N/A	N/A	ROW Opportunity	El Cerrito	West	5.1 Baxter / Cerrito Richmond Drainages	N/A	N/A	LIBERTY ST
ROW 10958	N/A	N/A	ROW Opportunity	El Cerrito	West	5.1 Baxter / Cerrito Richmond Drainages	N/A	N/A	LIBERTY ST
ROW 20526	N/A	N/A	ROW Opportunity	El Cerrito	West	5.1 Baxter / Cerrito Richmond Drainages	N/A	N/A	WALDO AVE
ROW 5254	N/A	N/A	ROW Opportunity	El Cerrito	West	5.1 Baxter / Cerrito Richmond Drainages	N/A	N/A	CYPRESS AVE
ROW 6691	N/A	N/A	ROW Opportunity	El Cerrito	West	5.1 Baxter / Cerrito Richmond Drainages	N/A	N/A	ELM ST
ROW 6925	N/A	N/A	ROW Opportunity	El Cerrito	West	5.1 Baxter / Cerrito Richmond Drainages	N/A	N/A	EVELYN AVE
ROW 7985	N/A	N/A	ROW Opportunity	El Cerrito	West	5.1 Baxter / Cerrito Richmond Drainages	N/A	N/A	GLENWOOD WAY
Parcel 107672	N/A	N/A	Parcel-Based Opportunity	El Cerrito	West	5.1 Baxter / Cerrito Richmond Drainages	503383003	WEST CC UNIFIED SCHOOL DIST	N/A
ROW 10929	N/A	N/A	ROW Opportunity	El Cerrito	West	5.1 Baxter / Cerrito Richmond Drainages	N/A	N/A	LEXINGTON AVE
ROW 11011	N/A	N/A	ROW Opportunity	El Cerrito	West	5.1 Baxter / Cerrito Richmond Drainages	N/A	N/A	LINCOLN AVE
ROW 13601	N/A	N/A	ROW Opportunity	El Cerrito	West	5.1 Baxter / Cerrito Richmond Drainages	N/A	N/A	NORVELL ST
ROW 15096	N/A	N/A	ROW Opportunity	El Cerrito	West	5.1 Baxter / Cerrito Richmond Drainages	N/A	N/A	POMONA AVE
ROW 15894	N/A	N/A	ROW Opportunity	El Cerrito	West	5.1 Baxter / Cerrito Richmond Drainages	N/A	N/A	RICHMOND ST
ROW 18539	N/A	N/A	ROW Opportunity	El Cerrito	West	5.1 Baxter / Cerrito Richmond Drainages	N/A	N/A	STOCKTON AVE
ROW 21130	N/A	N/A	ROW Opportunity	El Cerrito	West	5.1 Baxter / Cerrito Richmond Drainages	N/A	N/A	WILLOW ST
ROW 2251	N/A	N/A	ROW Opportunity	El Cerrito	West	5.1 Baxter / Cerrito Richmond Drainages	N/A	N/A	BLAKE ST
ROW 6694	N/A	N/A	ROW Opportunity	El Cerrito	West	5.1 Baxter / Cerrito Richmond Drainages	N/A	N/A	ELM ST
Parcel 106795	N/A	N/A	Parcel-Based Opportunity	El Cerrito	West	5.1 Baxter / Cerrito Richmond Drainages	503383012	EL CERRITO CITY OF	N/A
Parcel 148077	N/A	N/A	Parcel-Based Opportunity	El Cerrito	West	5.1 Baxter / Cerrito Richmond Drainages	500370017	EL CERRITO CITY OF	N/A
ROW 10097	N/A	N/A	ROW Opportunity	El Cerrito	West	5.1 Baxter / Cerrito Richmond Drainages	N/A	N/A	KEY BLVD
ROW 1431	N/A	N/A	ROW Opportunity	El Cerrito	West	5.1 Baxter / Cerrito Richmond Drainages	N/A	N/A	AVIS DR
ROW 14448	N/A	N/A	ROW Opportunity	El Cerrito	West	5.1 Baxter / Cerrito Richmond Drainages	N/A	N/A	PARK WAY
ROW 15068	N/A	N/A	ROW Opportunity	El Cerrito	West	5.1 Baxter / Cerrito Richmond Drainages	N/A	N/A	POINSETT AVE
ROW 16221	N/A	N/A	ROW Opportunity	El Cerrito	West	5.1 Baxter / Cerrito Richmond Drainages	N/A	N/A	ROSALIND AVE
ROW 17694	N/A	N/A	ROW Opportunity	El Cerrito	West	5.1 Baxter / Cerrito Richmond Drainages	N/A	N/A	SHELVIN DR
ROW 9952	N/A	N/A	ROW Opportunity	El Cerrito	West	5.1 Baxter / Cerrito Richmond Drainages	N/A	N/A	KEARNEY ST
ROW 1936	N/A	N/A	ROW Opportunity	El Cerrito	West	5.1 Baxter / Cerrito Richmond Drainages	N/A	N/A	BELMONT AVE
ROW 15194	N/A	N/A	ROW Opportunity	El Cerrito	West	5.1 Baxter / Cerrito Richmond Drainages	N/A	N/A	POTRERO AVE
Parcel 376467	N/A	N/A	Parcel-Based Opportunity	El Cerrito	West	5.1 Baxter / Cerrito Richmond Drainages	504233002	WEST CC UNIFIED SCHOOL DIST	N/A
Parcel 120972	N/A	N/A	Parcel-Based Opportunity	El Cerrito	West	5.1 Baxter / Cerrito Richmond Drainages	503203019	RICHMOND HIGH SCHOOL DISTRICT	N/A
ROW 11537	N/A	N/A	ROW Opportunity	El Cerrito	West	5.1 Baxter / Cerrito Richmond Drainages	N/A	N/A	MADISON AVE
ROW 11539	N/A	N/A	ROW Opportunity	El Cerrito	West	5.1 Baxter / Cerrito Richmond Drainages	N/A	N/A	MADISON AVE
ROW 13759	N/A	N/A	ROW Opportunity	El Cerrito	West	5.1 Baxter / Cerrito Richmond Drainages	N/A	N/A	OAK ST
ROW 1426	N/A	N/A	ROW Opportunity	El Cerrito	West	5.1 Baxter / Cerrito Richmond Drainages	N/A	N/A	AVILA ST
ROW 15196	N/A	N/A	ROW Opportunity	El Cerrito	West	5.1 Baxter / Cerrito Richmond Drainages	N/A	N/A	POTRERO AVE
ROW 20329	N/A	N/A	ROW Opportunity	El Cerrito	West	5.1 Baxter / Cerrito Richmond Drainages	N/A	N/A	VISTA HEIGHTS RD
ROW 3021	N/A	N/A	ROW Opportunity	El Cerrito	West	5.1 Baxter / Cerrito Richmond Drainages	N/A	N/A	C ST
ROW 58	N/A	N/A	ROW Opportunity	El Cerrito	West	5.1 Baxter / Cerrito Richmond Drainages	N/A	N/A	SAN PABLO AVE
ROW 9679	N/A	N/A	ROW Opportunity	El Cerrito	West	5.1 Baxter / Cerrito Richmond Drainages	N/A	N/A	JEFFERSON AVE
Parcel 122095	N/A	N/A	Regional Opportunity	El Cerrito	West	5.1 Baxter / Cerrito Richmond Drainages	502411007	EL CERRITO CITY OF	N/A
ROW 497	N/A	N/A	ROW Opportunity	El Cerrito	West	5.1 Baxter / Cerrito Richmond Drainages	N/A	N/A	ALAMEDA AVE
Parcel 120393	N/A	N/A	Parcel-Based Opportunity	El Cerrito	West	5.1 Baxter / Cerrito Richmond Drainages	503203021	EL CERRITO CITY OF	N/A
ROW 13910	N/A	N/A	ROW Opportunity	El Cerrito	West	5.1 Baxter / Cerrito Richmond Drainages	N/A	N/A	OHIO ST
ROW 4650	N/A	N/A	ROW Opportunity	El Cerrito	West	5.1 Baxter / Cerrito Richmond Drainages	N/A	N/A	CONLON AVE
ROW 6234	N/A	N/A	ROW Opportunity	El Cerrito	West	5.1 Baxter / Cerrito Richmond Drainages	N/A	N/A	E ASHBURY AVE
ROW 6367	N/A	N/A	ROW Opportunity	El Cerrito	West	5.1 Baxter / Cerrito Richmond Drainages	N/A	N/A	EASTSHORE BLVD
ROW 6511	N/A	N/A	ROW Opportunity	El Cerrito	West	5.1 Baxter / Cerrito Richmond Drainages	N/A	N/A	EL DORADO ST
ROW 6938	N/A	N/A	ROW Opportunity	El Cerrito	West	5.1 Baxter / Cerrito Richmond Drainages	N/A	N/A	EVERETT ST
ROW 9342	N/A	N/A	ROW Opportunity	El Cerrito	West	5.1 Baxter / Cerrito Richmond Drainages	N/A	N/A	HUMBOLDT ST
Parcel 106561	N/A	N/A	Parcel-Based Opportunity	El Cerrito	West	5.1 Baxter / Cerrito Richmond Drainages	503383011	EL CERRITO CITY OF	N/A
Parcel 139982	N/A	N/A	Parcel-Based Opportunity	El Cerrito	West	5.1 Baxter / Cerrito Richmond Drainages	501252037	SAN FRANCISCO BART DISTRICT	N/A
Parcel 51651	N/A	N/A	Parcel-Based Opportunity	El Cerrito	West	5.1 Baxter / Cerrito Richmond Drainages	504182029	EL CERRITO CITY OF	N/A
Parcel 52129	N/A	N/A	Parcel-Based Opportunity	El Cerrito	West	5.1 Baxter / Cerrito Richmond Drainages	510045017	CALIFORNIA STATE OF	N/A
ROW 4649	N/A	N/A	ROW Opportunity	El Cerrito	West	5.1 Baxter / Cerrito Richmond Drainages	N/A	N/A	CONLON AVE
ROW 8624	N/A	N/A	ROW Opportunity	El Cerrito	West	5.1 Baxter / Cerrito Richmond Drainages	N/A	N/A	HARRIS AVE
Parcel 125277	N/A	N/A	Regional Opportunity	El Cerrito	West	5.1 Baxter / Cerrito Richmond Drainages	503160030	STEGE SANITARY DISTRICT	N/A
Parcel 107627	N/A	N/A	Regional Opportunity	El Cerrito	West	5.1 Baxter / Cerrito Richmond Drainages	503391001	WEST CC UNIFIED SCHOOL DIST	N/A
Parcel 375538	N/A	N/A	Regional Opportunity	El Cerrito	West	5.1 Baxter / Cerrito Richmond Drainages	504122010	SAN FRANCISCO BART DISTRICT	N/A
Parcel 376443	N/A	N/A	Regional Opportunity	El Cerrito	West	5.1 Baxter / Cerrito Richmond Drainages	504130031	SAN FRANCISCO BART DISTRICT	N/A
Parcel 103022	N/A	N/A	Regional Opportunity	El Cerrito	West	5.1 Baxter / Cerrito Richmond Drainages	504050012	SAN FRANCISCO BART DISTRICT	N/A
Parcel 120884	N/A	N/A	Regional Opportunity	El Cerrito	West	5.1 Baxter / Cerrito Richmond Drainages	503142014	EL CERRITO CITY OF	N/A
ROW 10950	N/A	N/A	ROW Opportunity	El Cerrito	West	5.1 Baxter / Cerrito Richmond Drainages	N/A	N/A	LIBERTY CT
ROW 13600	N/A	N/A	ROW Opportunity	El Cerrito	West	5.1 Baxter / Cerrito Richmond Drainages	N/A	N/A	NORVELL CT
ROW 13756	N/A	N/A	ROW Opportunity	El Cerrito	West	5.1 Baxter / Cerrito Richmond Drainages	N/A	N/A	OAK ST
ROW 15558	N/A	N/A	ROW Opportunity	El Cerrito	West	5.1 Baxter / Cerrito Richmond Drainages	N/A	N/A	RANCHITO CT
ROW 17252	N/A	N/A	ROW Opportunity	El Cerrito	West	5.1 Baxter / Cerrito Richmond Drainages	N/A	N/A	SCHOOL ST
ROW 19047	N/A	N/A	ROW Opportunity	El Cerrito	West	5.1 Baxter / Cerrito Richmond Drainages	N/A	N/A	TAHOE PL
ROW 20026	N/A	N/A	ROW Opportunity	El Cerrito	West	5.1 Baxter / Cerrito Richmond Drainages	N/A	N/A	VERJANE AVE
ROW 20028	N/A	N/A	ROW Opportunity	El Cerrito	West	5.1 Baxter / Cerrito Richmond Drainages	N/A	N/A	VERJANE AVE
ROW 20173	N/A	N/A	ROW Opportunity	El Cerrito	West	5.1 Baxter / Cerrito Richmond Drainages	N/A	N/A	VICTORIA ST
ROW 21129	N/A	N/A	ROW Opportunity	El Cerrito	West	5.1 Baxter / Cerrito Richmond Drainages	N/A	N/A	WILLOW ST
Parcel 120141	N/A	N/A	Parcel-Based Opportunity	El Cerrito	West	5.1 Baxter / Cerrito Richmond Drainages	503280008	EL CERRITO CITY OF	N/A
Parcel 130409	N/A	N/A	Parcel-Based Opportunity	El Cerrito	West	5.1 Baxter / Cerrito Richmond Drainages	505410007	EL CERRITO CITY OF	N/A
ROW 11697	N/A	N/A	ROW Opportunity	El Cerrito	West	5.1 Baxter / Cerrito Richmond Drainages	N/A	N/A	MANOR CIR
ROW 11698	N/A	N/A	ROW Opportunity	El Cerrito	West	5.1 Baxter / Cerrito Richmond Drainages	N/A	N/A	MANOR CIR
ROW 12970	N/A	N/A	ROW Opportunity	El Cerrito	West	5.1 Baxter / Cerrito Richmond Drainages	N/A	N/A	MOUND ST
ROW 16543	N/A	N/A	ROW Opportunity	El Cerrito	West	5.1 Baxter / Cerrito Richmond Drainages	N/A	N/A	S 55TH ST
ROW 16545	N/A	N/A	ROW Opportunity	El Cerrito	West	5.1 Baxter / Cerrito Richmond Drainages	N/A	N/A	S 56TH ST
ROW 16809	N/A	N/A	ROW Opportunity	El Cerrito	West	5.1 Baxter / Cerrito Richmond Drainages	N/A	N/A	SAN CARLOS AVE
ROW 6936	N/A	N/A	ROW Opportunity	El Cerrito	West	5.1 Baxter / Cerrito Richmond Drainages	N/A	N/A	EVERETT ST
ROW 7657	N/A	N/A	ROW Opportunity	El Cerrito	West	5.1 Baxter / Cerrito Richmond Drainages	N/A	N/A	GANGES CT
Parcel 118487	N/A	N/A	Parcel-Based Opportunity	El Cerrito	West	5.1 Baxter / Cerrito Richmond Drainages	503280010	EL CERRITO CITY OF	N/A
ROW 10015	N/A	N/A	ROW Opportunity	El Cerrito	West	5.1 Baxter / Cerrito Richmond Drainages	N/A	N/A	KENILWORTH ST
ROW 1672	N/A	N/A	ROW Opportunity	El Cerrito	West	5.1 Baxter / Cerrito Richmond Drainages	N/A	N/A	BARRETT AVE
ROW 17280	N/A	N/A	ROW Opportunity	El Cerrito	West	5.1 Baxter / Cerrito Richmond Drainages	N/A	N/A	SCOTT ST
ROW 17647	N/A	N/A	ROW Opportunity	El Cerrito	West	5.1 Baxter / Cerrito Richmond Drainages	N/A	N/A	SHELVIN PL
ROW 20580	N/A	N/A	ROW Opportunity	El Cerrito	West	5.1 Baxter / Cerrito Richmond Drainages	N/A	N/A	WALNUT ST
ROW 9860	N/A	N/A	ROW Opportunity	El Cerrito	West	5.1 Baxter / Cerrito Richmond Drainages	N/A	N/A	JUNCTION AVE
ROW 6968	N/A	N/A	ROW Opportunity	El Cerrito	West	5.1 Baxter / Cerrito Richmond Drainages	N/A	N/A	F ST
Parcel 121155	N/A	N/A	Regional Opportunity	El Cerrito	West	5.1 Baxter / Cerrito Richmond Drainages	503010013	EL CERRITO CITY OF	N/A
Parcel 121635	N/A	N/A	Parcel-Based Opportunity	El Cerrito	West	5.1 Baxter / Cerrito Richmond Drainages	503020001	CALIFORNIA STATE OF	N/A
Parcel 133358	N/A	N/A	Regional Opportunity	El Cerrito	West	5.1 Baxter / Cerrito Richmond Drainages	513362005	CALIFORNIA STATE OF	N/A
ROW 16541	N/A	N/A	ROW Opportunity	El Cerrito	West	5.1 Baxter / Cerrito Richmond Drainages	N/A	N/A	S 53RD ST
ROW 17085	N/A	N/A	ROW Opportunity	El Cerrito	West	5.1 Baxter / Cerrito Richmond Drainages	N/A	N/A	SANTA FE AVE
ROW 17246	N/A	N/A	ROW Opportunity	El Cerrito	West	5.1 Baxter / Cerrito Richmond Drainages	N/A	N/A	SCHOOL AVE
ROW 432	N/A	N/A	ROW Opportunity	El Cerrito	West	5.1 Baxter / Cerrito Richmond Drainages	N/A	N/A	ADAMS ST
ROW 5250	N/A	N/A	ROW Opportunity	El Cerrito	West	5.1 Baxter / Cerrito Richmond Drainages	N/A	N/A	CYPRESS AVE
ROW 6682	N/A	N/A	ROW Opportunity	El Cerrito	West	5.1 Baxter / Cerrito Richmond Drainages	N/A	N/A	ELM CT
Parcel 120330	N/A	N/A	Parcel-Based Opportunity	El Cerrito	West	5.1 Baxter / Cerrito Richmond Drainages	503010014	EL CERRITO CITY OF	N/A
Parcel 120745	N/A	N/A	Parcel-Based Opportunity	El Cerrito	West	5.1 Baxter / Cerrito Richmond Drainages	503010003	EL CERRITO CITY OF	N/A

db_index	Project Name	Size	Slope	Infiltration	Yield Class	Removes Pollutant Loads	Augments Water Supply	Provides Flood Control	Reestablishes Natural Drainage	Develops Open Space	Community	Total Score
ROW_5222	N/A	N/A	1	1	1	2	1	1	1	1	1	11
ROW_539	N/A	N/A	1	1	1	2	1	1	1	1	1	11
Parcel_140056	N/A	1	0	1	1	2	1	1	1	1	1	10
ROW_16009	N/A	N/A	0	1	1	2	1	1	1	1	1	10
ROW_17234	N/A	N/A	0	1	1	2	1	1	1	1	1	10
ROW_18905	N/A	N/A	0	1	1	2	1	1	1	1	1	10
Parcel_375540	N/A	1	2	1	1	3	1	1	1	1	1	13
Parcel_103873	N/A	1	2	1	1	2	1	1	1	1	1	12
ROW_10930	N/A	N/A	2	1	1	2	1	1	1	1	1	12
ROW_10949	N/A	N/A	2	1	1	2	1	1	1	1	1	12
ROW_10955	N/A	N/A	2	1	1	2	1	1	1	1	1	12
ROW_10958	N/A	N/A	2	1	1	2	1	1	1	1	1	12
ROW_20526	N/A	N/A	2	1	1	2	1	1	1	1	1	12
ROW_5254	N/A	N/A	2	1	1	2	1	1	1	1	1	12
ROW_6691	N/A	N/A	2	1	1	2	1	1	1	1	1	12
ROW_6925	N/A	N/A	2	1	1	2	1	1	1	1	1	12
ROW_7985	N/A	N/A	2	1	1	2	1	1	1	1	1	12
Parcel_107672	N/A	1	1	1	1	2	1	1	1	1	1	11
ROW_10929	N/A	N/A	1	1	1	2	1	1	1	1	1	11
ROW_11011	N/A	N/A	1	1	1	2	1	1	1	1	1	11
ROW_13601	N/A	N/A	1	1	1	2	1	1	1	1	1	11
ROW_15096	N/A	N/A	1	1	1	2	1	1	1	1	1	11
ROW_15894	N/A	N/A	1	1	1	2	1	1	1	1	1	11
ROW_18539	N/A	N/A	1	1	1	2	1	1	1	1	1	11
ROW_21130	N/A	N/A	1	1	1	2	1	1	1	1	1	11
ROW_2251	N/A	N/A	1	1	1	2	1	1	1	1	1	11
ROW_6694	N/A	N/A	1	1	1	2	1	1	1	1	1	11
Parcel_106795	N/A	0	1	1	1	2	1	1	1	1	1	10
Parcel_148077	N/A	1	0	1	1	2	1	1	1	1	1	10
ROW_10097	N/A	N/A	0	1	1	2	1	1	1	1	1	10
ROW_1431	N/A	N/A	0	1	1	2	1	1	1	1	1	10
ROW_14448	N/A	N/A	0	1	1	2	1	1	1	1	1	10
ROW_15068	N/A	N/A	0	1	1	2	1	1	1	1	1	10
ROW_16221	N/A	N/A	0	1	1	2	1	1	1	1	1	10
ROW_17694	N/A	N/A	0	1	1	2	1	1	1	1	1	10
ROW_9952	N/A	N/A	0	1	1	2	1	1	1	1	1	10
ROW_1936	N/A	N/A	2	0	1	1	0	0	0	1	1	6.5
ROW_15194	N/A	N/A	1	0	1	1	0	0	0	1	1	5.5
Parcel_376467	N/A	2	2	1	1	2	1	1	1	1	1	13
Parcel_120972	N/A	2	1	1	1	2	1	1	1	1	1	12
ROW_11537	N/A	N/A	2	1	1	2	1	1	1	1	1	12
ROW_11539	N/A	N/A	2	1	1	2	1	1	1	1	1	12
ROW_13759	N/A	N/A	2	1	1	2	1	1	1	1	1	12
ROW_1426	N/A	N/A	2	1	1	2	1	1	1	1	1	12
ROW_15196	N/A	N/A	2	1	1	2	1	1	1	1	1	12
ROW_20329	N/A	N/A	2	1	1	2	1	1	1	1	1	12
ROW_3021	N/A	N/A	2	1	1	2	1	1	1	1	1	12
ROW_58	N/A	N/A	2	1	1	2	1	1	1	1	1	12
ROW_9679	N/A	N/A	2	1	1	2	1	1	1	1	1	12
Parcel_122095	N/A	0	2	1	0.5	3	1	1	1	1	1	11.5
ROW_497	N/A	N/A	2	1	0.5	2	1	1	1	1	1	11.5
Parcel_120393	N/A	1	1	1	1	2	1	1	1	1	1	11
ROW_13910	N/A	N/A	1	1	1	2	1	1	1	1	1	11
ROW_4650	N/A	N/A	1	1	1	2	1	1	1	1	1	11
ROW_6234	N/A	N/A	1	1	1	2	1	1	1	1	1	11
ROW_6367	N/A	N/A	1	1	1	2	1	1	1	1	1	11
ROW_6511	N/A	N/A	1	1	1	2	1	1	1	1	1	11
ROW_6938	N/A	N/A	1	1	1	2	1	1	1	1	1	11
ROW_9342	N/A	N/A	1	1	1	2	1	1	1	1	1	11
Parcel_106561	N/A	0	1	1	1	2	1	1	1	1	1	10
Parcel_139982	N/A	0	1	1	1	2	1	1	1	1	1	10
Parcel_51651	N/A	0	1	1	1	2	1	1	1	1	1	10
Parcel_52129	N/A	0	1	1	1	2	1	1	1	1	1	10
ROW_4649	N/A	N/A	0	1	1	2	1	1	1	1	1	10
ROW_8624	N/A	N/A	0	1	1	2	1	1	1	1	1	10
Parcel_125277	N/A	0	0	1	0.5	3	1	1	1	1	1	9.5
Parcel_107627	N/A	1	2	1	1	3	1	1	1	1	1	13
Parcel_375538	N/A	1	2	1	1	3	1	1	1	1	1	13
Parcel_376443	N/A	1	2	1	1	3	1	1	1	1	1	13
Parcel_103022	N/A	1	1	1	1	3	1	1	1	1	1	12
Parcel_120884	N/A	0	2	1	1	3	1	1	1	1	1	12
ROW_10950	N/A	N/A	2	1	1	2	1	1	1	1	1	12
ROW_13600	N/A	N/A	2	1	1	2	1	1	1	1	1	12
ROW_13756	N/A	N/A	2	1	1	2	1	1	1	1	1	12
ROW_15558	N/A	N/A	2	1	1	2	1	1	1	1	1	12
ROW_17252	N/A	N/A	2	1	1	2	1	1	1	1	1	12
ROW_19047	N/A	N/A	2	1	1	2	1	1	1	1	1	12
ROW_20026	N/A	N/A	2	1	1	2	1	1	1	1	1	12
ROW_20028	N/A	N/A	2	1	1	2	1	1	1	1	1	12
ROW_20173	N/A	N/A	2	1	1	2	1	1	1	1	1	12
ROW_21129	N/A	N/A	2	1	1	2	1	1	1	1	1	12
Parcel_120141	N/A	2	0	1	1	2	1	1	1	1	1	11
Parcel_130409	N/A	1	1	1	1	2	1	1	1	1	1	11
ROW_11697	N/A	N/A	1	1	1	2	1	1	1	1	1	11
ROW_11698	N/A	N/A	1	1	1	2	1	1	1	1	1	11
ROW_12970	N/A	N/A	1	1	1	2	1	1	1	1	1	11
ROW_16543	N/A	N/A	1	1	1	2	1	1	1	1	1	11
ROW_16545	N/A	N/A	1	1	1	2	1	1	1	1	1	11
ROW_16809	N/A	N/A	1	1	1	2	1	1	1	1	1	11
ROW_6936	N/A	N/A	1	1	1	2	1	1	1	1	1	11
ROW_7657	N/A	N/A	1	1	1	2	1	1	1	1	1	11
Parcel_118487	N/A	1	0	1	1	2	1	1	1	1	1	10
ROW_10015	N/A	N/A	0	1	1	2	1	1	1	1	1	10
ROW_1672	N/A	N/A	0	1	1	2	1	1	1	1	1	10
ROW_17280	N/A	N/A	0	1	1	2	1	1	1	1	1	10
ROW_17647	N/A	N/A	0	1	1	2	1	1	1	1	1	10
ROW_20580	N/A	N/A	0	1	1	2	1	1	1	1	1	10
ROW_9860	N/A	N/A	0	1	1	2	1	1	1	1	1	10
ROW_6968	N/A	N/A	2	0	1	1	0	0	0	1	1	6.5
Parcel_121155	N/A	0	2	1	1	3	1	1	1	1	1	12
Parcel_121635	N/A	1	2	1	1	2	1	1	1	1	1	12
Parcel_133358	N/A	1	1	1	1	3	1	1	1	1	1	12
ROW_16541	N/A	N/A	2	1	1	2	1	1	1	1	1	12
ROW_17085	N/A	N/A	2	1	1	2	1	1	1	1	1	12
ROW_17246	N/A	N/A	2	1	1	2	1	1	1	1	1	12
ROW_432	N/A	N/A	2	1	1	2	1	1	1	1	1	12
ROW_5250	N/A	N/A	2	1	1	2	1	1	1	1	1	12
ROW_6682	N/A	N/A	2	1	1	2	1	1	1	1	1	12
Parcel_120330	N/A	0	2	1	1	2	1	1	1	1	1	11
Parcel_120745	N/A	0	2	1	1	2	1	1	1	1	1	11

db_index	Project Name	Stakeholder	Project Type	Jurisdiction	Planning Unit	Watershed	APN	Owner	Street Name
Parcel_131795	N/A	N/A	Parcel-Based Opportunity	El Cerrito	West	5.1 Baxter / Cerrito Richmond Drainages	502190040	EAST BAY MUNICIPAL UTILITY DIS	N/A
Parcel_137929	N/A	N/A	Parcel-Based Opportunity	El Cerrito	West	5.1 Baxter / Cerrito Richmond Drainages	505470006	WEST CC UNIFIED SCHOOL DIST	N/A
ROW_10568	N/A	N/A	ROW Opportunity	El Cerrito	West	5.1 Baxter / Cerrito Richmond Drainages	N/A	N/A	LAMBRECHT CT
ROW_1265	N/A	N/A	ROW Opportunity	El Cerrito	West	5.1 Baxter / Cerrito Richmond Drainages	N/A	N/A	ASHBURY AVE
ROW_13769	N/A	N/A	ROW Opportunity	El Cerrito	West	5.1 Baxter / Cerrito Richmond Drainages	N/A	N/A	OAK VIEW AVE
ROW_14973	N/A	N/A	ROW Opportunity	El Cerrito	West	5.1 Baxter / Cerrito Richmond Drainages	N/A	N/A	PLANK AVE
ROW_15098	N/A	N/A	ROW Opportunity	El Cerrito	West	5.1 Baxter / Cerrito Richmond Drainages	N/A	N/A	POMONA CT
ROW_15848	N/A	N/A	ROW Opportunity	El Cerrito	West	5.1 Baxter / Cerrito Richmond Drainages	N/A	N/A	RICARDO CT
ROW_16130	N/A	N/A	ROW Opportunity	El Cerrito	West	5.1 Baxter / Cerrito Richmond Drainages	N/A	N/A	ROCKWAY AVE
ROW_17093	N/A	N/A	ROW Opportunity	El Cerrito	West	5.1 Baxter / Cerrito Richmond Drainages	N/A	N/A	SANTA FE AVE
ROW_19704	N/A	N/A	ROW Opportunity	El Cerrito	West	5.1 Baxter / Cerrito Richmond Drainages	N/A	N/A	TULLER AVE
ROW_21543	N/A	N/A	ROW Opportunity	El Cerrito	West	5.1 Baxter / Cerrito Richmond Drainages	N/A	N/A	YUBA ST
ROW_2761	N/A	N/A	ROW Opportunity	El Cerrito	West	5.1 Baxter / Cerrito Richmond Drainages	N/A	N/A	BROOKS ST
ROW_6829	N/A	N/A	ROW Opportunity	El Cerrito	West	5.1 Baxter / Cerrito Richmond Drainages	N/A	N/A	ERNEST AVE
ROW_6937	N/A	N/A	ROW Opportunity	El Cerrito	West	5.1 Baxter / Cerrito Richmond Drainages	N/A	N/A	EVERETT ST
ROW_732	N/A	N/A	ROW Opportunity	El Cerrito	West	5.1 Baxter / Cerrito Richmond Drainages	N/A	N/A	ALTA PUNTA ST
ROW_7744	N/A	N/A	ROW Opportunity	El Cerrito	West	5.1 Baxter / Cerrito Richmond Drainages	N/A	N/A	GAYLE CT
ROW_9298	N/A	N/A	ROW Opportunity	El Cerrito	West	5.1 Baxter / Cerrito Richmond Drainages	N/A	N/A	HOTCHKISS AVE
ROW_14880	N/A	N/A	ROW Opportunity	El Cerrito	West	5.1 Baxter / Cerrito Richmond Drainages	N/A	N/A	PINEHURST CT
Parcel_108028	N/A	N/A	Parcel-Based Opportunity	El Cerrito	West	5.1 Baxter / Cerrito Richmond Drainages	503235015	CONTRA COSTA COUNTY	N/A
Parcel_131106	N/A	N/A	Parcel-Based Opportunity	El Cerrito	West	5.1 Baxter / Cerrito Richmond Drainages	513261001	CALIFORNIA STATE OF	N/A
Parcel_140113	N/A	N/A	Parcel-Based Opportunity	El Cerrito	West	5.1 Baxter / Cerrito Richmond Drainages	501370003	EL CERRITO CITY OF	N/A
ROW_11407	N/A	N/A	ROW Opportunity	El Cerrito	West	5.1 Baxter / Cerrito Richmond Drainages	N/A	N/A	LUDWIG ST
ROW_11497	N/A	N/A	ROW Opportunity	El Cerrito	West	5.1 Baxter / Cerrito Richmond Drainages	N/A	N/A	MACDONALD AVE
ROW_12466	N/A	N/A	ROW Opportunity	El Cerrito	West	5.1 Baxter / Cerrito Richmond Drainages	N/A	N/A	MIDCREST WAY
ROW_12723	N/A	N/A	ROW Opportunity	El Cerrito	West	5.1 Baxter / Cerrito Richmond Drainages	N/A	N/A	MONO AVE
ROW_12946	N/A	N/A	ROW Opportunity	El Cerrito	West	5.1 Baxter / Cerrito Richmond Drainages	N/A	N/A	MORRIS ST
ROW_13369	N/A	N/A	ROW Opportunity	El Cerrito	West	5.1 Baxter / Cerrito Richmond Drainages	N/A	N/A	NAVILLIER ST
ROW_13503	N/A	N/A	ROW Opportunity	El Cerrito	West	5.1 Baxter / Cerrito Richmond Drainages	N/A	N/A	NOBLE CT
ROW_14447	N/A	N/A	ROW Opportunity	El Cerrito	West	5.1 Baxter / Cerrito Richmond Drainages	N/A	N/A	PARK VIS
ROW_14624	N/A	N/A	ROW Opportunity	El Cerrito	West	5.1 Baxter / Cerrito Richmond Drainages	N/A	N/A	PEBBLE BEACH WAY
ROW_14883	N/A	N/A	ROW Opportunity	El Cerrito	West	5.1 Baxter / Cerrito Richmond Drainages	N/A	N/A	PINEHURST WAY
ROW_1544	N/A	N/A	ROW Opportunity	El Cerrito	West	5.1 Baxter / Cerrito Richmond Drainages	N/A	N/A	BALRA DR
ROW_1545	N/A	N/A	ROW Opportunity	El Cerrito	West	5.1 Baxter / Cerrito Richmond Drainages	N/A	N/A	BALRA DR
ROW_1546	N/A	N/A	ROW Opportunity	El Cerrito	West	5.1 Baxter / Cerrito Richmond Drainages	N/A	N/A	BALRA DR
ROW_1548	N/A	N/A	ROW Opportunity	El Cerrito	West	5.1 Baxter / Cerrito Richmond Drainages	N/A	N/A	BALRA DR
ROW_1549	N/A	N/A	ROW Opportunity	El Cerrito	West	5.1 Baxter / Cerrito Richmond Drainages	N/A	N/A	BALRA DR
ROW_16877	N/A	N/A	ROW Opportunity	El Cerrito	West	5.1 Baxter / Cerrito Richmond Drainages	N/A	N/A	SAN MATEO ST
ROW_1711	N/A	N/A	ROW Opportunity	El Cerrito	West	5.1 Baxter / Cerrito Richmond Drainages	N/A	N/A	BATES AVE
ROW_17784	N/A	N/A	ROW Opportunity	El Cerrito	West	5.1 Baxter / Cerrito Richmond Drainages	N/A	N/A	SILVA AVE
ROW_18263	N/A	N/A	ROW Opportunity	El Cerrito	West	5.1 Baxter / Cerrito Richmond Drainages	N/A	N/A	SPYGLASS LN
ROW_19152	N/A	N/A	ROW Opportunity	El Cerrito	West	5.1 Baxter / Cerrito Richmond Drainages	N/A	N/A	TASSAJARA AVE
ROW_2570	N/A	N/A	ROW Opportunity	El Cerrito	West	5.1 Baxter / Cerrito Richmond Drainages	N/A	N/A	BREWSTER DR
ROW_3041	N/A	N/A	ROW Opportunity	El Cerrito	West	5.1 Baxter / Cerrito Richmond Drainages	N/A	N/A	CABRILLO ST
ROW_3509	N/A	N/A	ROW Opportunity	El Cerrito	West	5.1 Baxter / Cerrito Richmond Drainages	N/A	N/A	CARLSTON AVE
ROW_3553	N/A	N/A	ROW Opportunity	El Cerrito	West	5.1 Baxter / Cerrito Richmond Drainages	N/A	N/A	CAROL CT
ROW_6190	N/A	N/A	ROW Opportunity	El Cerrito	West	5.2 Wildcat Creek	N/A	N/A	DYLAN'S WAY
ROW_6436	N/A	N/A	ROW Opportunity	El Cerrito	West	5.1 Baxter / Cerrito Richmond Drainages	N/A	N/A	EDITH ST
ROW_6908	N/A	N/A	ROW Opportunity	El Cerrito	West	5.1 Baxter / Cerrito Richmond Drainages	N/A	N/A	EUREKA AVE
ROW_6909	N/A	N/A	ROW Opportunity	El Cerrito	West	5.1 Baxter / Cerrito Richmond Drainages	N/A	N/A	EUREKA AVE
ROW_7044	N/A	N/A	ROW Opportunity	El Cerrito	West	5.1 Baxter / Cerrito Richmond Drainages	N/A	N/A	FALL AVE
ROW_764	N/A	N/A	ROW Opportunity	El Cerrito	West	5.1 Baxter / Cerrito Richmond Drainages	N/A	N/A	ALVARADO PL
ROW_7894	N/A	N/A	ROW Opportunity	El Cerrito	West	5.1 Baxter / Cerrito Richmond Drainages	N/A	N/A	GLEN MAWR ST
ROW_8512	N/A	N/A	ROW Opportunity	El Cerrito	West	5.1 Baxter / Cerrito Richmond Drainages	N/A	N/A	HANCOCK WAY
ROW_8623	N/A	N/A	ROW Opportunity	El Cerrito	West	5.1 Baxter / Cerrito Richmond Drainages	N/A	N/A	HARRIS AVE
ROW_8652	N/A	N/A	ROW Opportunity	El Cerrito	West	5.1 Baxter / Cerrito Richmond Drainages	N/A	N/A	HARVARD ST
ROW_9009	N/A	N/A	ROW Opportunity	El Cerrito	West	5.1 Baxter / Cerrito Richmond Drainages	N/A	N/A	HIGHGATE RD
ROW_9297	N/A	N/A	ROW Opportunity	El Cerrito	West	5.1 Baxter / Cerrito Richmond Drainages	N/A	N/A	HOTCHKISS AVE
ROW_9638	N/A	N/A	ROW Opportunity	El Cerrito	West	5.1 Baxter / Cerrito Richmond Drainages	N/A	N/A	JANIE CT
ROW_9846	N/A	N/A	ROW Opportunity	El Cerrito	West	5.1 Baxter / Cerrito Richmond Drainages	N/A	N/A	JULIAN CT
Parcel_118297	N/A	N/A	Parcel-Based Opportunity	El Cerrito	West	5.1 Baxter / Cerrito Richmond Drainages	503280009	EL CERRITO CITY OF	N/A
Parcel_129439	N/A	N/A	Parcel-Based Opportunity	El Cerrito	West	5.1 Baxter / Cerrito Richmond Drainages	513263028	CALIFORNIA STATE OF	N/A
Parcel_131075	N/A	N/A	Parcel-Based Opportunity	El Cerrito	West	5.1 Baxter / Cerrito Richmond Drainages	513261004	CALIFORNIA STATE OF	N/A
Parcel_131478	N/A	N/A	Parcel-Based Opportunity	El Cerrito	West	5.1 Baxter / Cerrito Richmond Drainages	513235001	CALIFORNIA STATE OF	N/A
Parcel_131879	N/A	N/A	Parcel-Based Opportunity	El Cerrito	West	5.1 Baxter / Cerrito Richmond Drainages	513235005	CALIFORNIA STATE OF	N/A
Parcel_140018	N/A	N/A	Parcel-Based Opportunity	El Cerrito	West	5.1 Baxter / Cerrito Richmond Drainages	505171008	EL CERRITO CITY OF	N/A
Parcel_131060	N/A	N/A	Parcel-Based Opportunity	El Cerrito	West	5.1 Baxter / Cerrito Richmond Drainages	513261005	CALIFORNIA STATE OF	N/A
planned_130	Cutting Boulevard and San Pablo Avenue	El Cerrito	Planned Unlined Bioretention	El Cerrito	West	5.1 Baxter / Cerrito Richmond Drainages	N/A	N/A	N/A
planned_133	Senior Center	El Cerrito	Planned Unlined Bioretention	El Cerrito	West	5.1 Baxter / Cerrito Richmond Drainages	N/A	N/A	N/A
planned_94	Central Park	El Cerrito	Planned Creek/Marsh Restoration	Richmond	West	5.1 Baxter / Cerrito Richmond Drainages	N/A	N/A	N/A
planned_131	Former Portola Middle School site	El Cerrito	Planned Unlined Bioretention	El Cerrito	West	5.1 Baxter / Cerrito Richmond Drainages	N/A	N/A	N/A

db_index	Project Name	Size	Slope	Infiltration	Yield Class	Removes Pollutant Loads	Augments Water Supply	Provides Flood Control	Reestablishes Natural Drainage	Develops Open Space	Community	Total Score
Parcel_131795	N/A	0	2	1	1	2	1	1	1	1	1	11
Parcel_137929	N/A	2	0	1	1	2	1	1	1	1	1	11
ROW_10568	N/A	N/A	1	1	1	2	1	1	1	1	1	11
ROW_1265	N/A	N/A	1	1	1	2	1	1	1	1	1	11
ROW_13769	N/A	N/A	1	1	1	2	1	1	1	1	1	11
ROW_14973	N/A	N/A	1	1	1	2	1	1	1	1	1	11
ROW_15098	N/A	N/A	1	1	1	2	1	1	1	1	1	11
ROW_15098	N/A	N/A	1	1	1	2	1	1	1	1	1	11
ROW_15848	N/A	N/A	1	1	1	2	1	1	1	1	1	11
ROW_16130	N/A	N/A	1	1	1	2	1	1	1	1	1	11
ROW_17093	N/A	N/A	1	1	1	2	1	1	1	1	1	11
ROW_19704	N/A	N/A	1	1	1	2	1	1	1	1	1	11
ROW_21543	N/A	N/A	1	1	1	2	1	1	1	1	1	11
ROW_2761	N/A	N/A	1	1	1	2	1	1	1	1	1	11
ROW_6829	N/A	N/A	1	1	1	2	1	1	1	1	1	11
ROW_6937	N/A	N/A	1	1	1	2	1	1	1	1	1	11
ROW_732	N/A	N/A	1	1	1	2	1	1	1	1	1	11
ROW_7744	N/A	N/A	1	1	1	2	1	1	1	1	1	11
ROW_9298	N/A	N/A	1	1	1	2	1	1	1	1	1	11
ROW_14880	N/A	N/A	1	1	0	2	1	1	1	1	1	10.5
Parcel_108028	N/A	0	1	1	1	2	1	1	1	1	1	10
Parcel_131106	N/A	0	2	1	0	2	1	1	1	1	1	10
Parcel_140113	N/A	0	1	1	1	2	1	1	1	1	1	10
ROW_11407	N/A	N/A	0	1	1	2	1	1	1	1	1	10
ROW_11497	N/A	N/A	0	1	1	2	1	1	1	1	1	10
ROW_12466	N/A	N/A	0	1	1	2	1	1	1	1	1	10
ROW_12723	N/A	N/A	0	1	1	2	1	1	1	1	1	10
ROW_12946	N/A	N/A	0	1	1	2	1	1	1	1	1	10
ROW_13369	N/A	N/A	0	1	1	2	1	1	1	1	1	10
ROW_13503	N/A	N/A	0	1	1	2	1	1	1	1	1	10
ROW_14447	N/A	N/A	0	1	1	2	1	1	1	1	1	10
ROW_14624	N/A	N/A	0	1	1	2	1	1	1	1	1	10
ROW_14883	N/A	N/A	1	1	0	2	1	1	1	1	1	10
ROW_1544	N/A	N/A	0	1	1	2	1	1	1	1	1	10
ROW_1545	N/A	N/A	0	1	1	2	1	1	1	1	1	10
ROW_1546	N/A	N/A	0	1	1	2	1	1	1	1	1	10
ROW_1548	N/A	N/A	0	1	1	2	1	1	1	1	1	10
ROW_1549	N/A	N/A	0	1	1	2	1	1	1	1	1	10
ROW_16877	N/A	N/A	0	1	1	2	1	1	1	1	1	10
ROW_1711	N/A	N/A	0	1	1	2	1	1	1	1	1	10
ROW_17784	N/A	N/A	0	1	1	2	1	1	1	1	1	10
ROW_18263	N/A	N/A	1	1	0	2	1	1	1	1	1	10
ROW_19152	N/A	N/A	0	1	1	2	1	1	1	1	1	10
ROW_2570	N/A	N/A	0	1	1	2	1	1	1	1	1	10
ROW_3041	N/A	N/A	0	1	1	2	1	1	1	1	1	10
ROW_3509	N/A	N/A	0	1	1	2	1	1	1	1	1	10
ROW_3553	N/A	N/A	0	1	1	2	1	1	1	1	1	10
ROW_6190	N/A	N/A	0	1	1	2	1	1	1	1	1	10
ROW_6436	N/A	N/A	0	1	1	2	1	1	1	1	1	10
ROW_6908	N/A	N/A	0	1	1	2	1	1	1	1	1	10
ROW_6909	N/A	N/A	0	1	1	2	1	1	1	1	1	10
ROW_7044	N/A	N/A	1	1	0	2	1	1	1	1	1	10
ROW_764	N/A	N/A	0	1	1	2	1	1	1	1	1	10
ROW_7894	N/A	N/A	0	1	1	2	1	1	1	1	1	10
ROW_8512	N/A	N/A	0	1	1	2	1	1	1	1	1	10
ROW_8623	N/A	N/A	0	1	1	2	1	1	1	1	1	10
ROW_8652	N/A	N/A	0	1	1	2	1	1	1	1	1	10
ROW_9009	N/A	N/A	0	1	1	2	1	1	1	1	1	10
ROW_9297	N/A	N/A	0	1	1	2	1	1	1	1	1	10
ROW_9638	N/A	N/A	0	1	1	2	1	1	1	1	1	10
ROW_9846	N/A	N/A	0	1	1	2	1	1	1	1	1	10
Parcel_118297	N/A	0	0	1	1	2	1	1	1	1	1	9
Parcel_129439	N/A	0	0	1	1	2	1	1	1	1	1	9
Parcel_131075	N/A	0	1	1	0	2	1	1	1	1	1	9
Parcel_131478	N/A	0	1	1	0	2	1	1	1	1	1	9
Parcel_131879	N/A	0	1	1	0	2	1	1	1	1	1	9
Parcel_140018	N/A	0	0	1	1	2	1	1	1	1	1	9
Parcel_131060	N/A	0	0	1	0	2	1	1	1	1	1	8
planned_130	Cutting Boulevard and San Pablo Avenue	0	2	1	1	2	1	1	1	1	1	11
planned_133	Senior Center	1	1	1	1	2	1	1	1	1	1	11
planned_94	Central Park	2	1	1	1	0	0	0	2	2	2	11
planned_131	Former Portola Middle School site	2	0	1	1	2	1	1	1	1	1	11

HERCULES

Municipal contacts for information about the project list:

Mike Roberts mikeroberts@ci.hercules.ca.us

Jeff Brown jeffbrown@ci.hercules.ca.us

db_index	Project Name	Stakeholder	Project Type	Jurisdiction	Planning Unit	Watershed	APN	Owner	Street Name
Parcel 257979	N/A	N/A	Parcel-Based Opportunity	Hercules	North	3.2 Refugio Creek	404730009	HERCULES CITY OF	N/A
Parcel 257429	N/A	N/A	Regional Opportunity	Hercules	North	3.2 Refugio Creek	404650079	HERCULES CITY OF	N/A
planned 148	Chelsea Wetlands	Hercules	Planned Unlined Bioretention	Pinole	West	5.4 Pinole Creek	N/A	N/A	N/A
Parcel 253834	N/A	N/A	Parcel-Based Opportunity	Hercules	North	3.2 Refugio Creek	406070025	CALIFORNIA STATE OF	N/A
ROW 17543	N/A	N/A	ROW Opportunity	Hercules	North	3.2 Refugio Creek	N/A	N/A	SHARON AVE
Parcel 257542	N/A	N/A	Regional Opportunity	Hercules	North	3.2 Refugio Creek	404020090	HERCULES CITY OF	N/A
ROW 6380	N/A	N/A	ROW Opportunity	Hercules	North	3.2 Refugio Creek	N/A	N/A	EBBTIDE COVE
Parcel 255764	N/A	N/A	Parcel-Based Opportunity	Hercules	West	5.4 Pinole Creek	404020049	HERCULES CITY OF	N/A
Parcel 257336	N/A	N/A	Parcel-Based Opportunity	Hercules	North	3.2 Refugio Creek	404020077	HERCULES CITY OF	N/A
Parcel 257692	N/A	N/A	Regional Opportunity	Hercules	North	3.2 Refugio Creek	404730010	HERCULES CITY OF	N/A
ROW 10034	N/A	N/A	ROW Opportunity	Hercules	West	5.4 Pinole Creek	N/A	N/A	KENSINGTON CIR
ROW 14037	N/A	N/A	ROW Opportunity	Hercules	West	5.4 Pinole Creek	N/A	N/A	ONEIL CIR
ROW 19975	N/A	N/A	ROW Opportunity	Hercules	West	5.4 Pinole Creek	N/A	N/A	VARIZ
ROW 20171	N/A	N/A	ROW Opportunity	Hercules	North	3.2 Refugio Creek	N/A	N/A	VICTORIA PARK
ROW 20746	N/A	N/A	ROW Opportunity	Hercules	West	5.4 Pinole Creek	N/A	N/A	WEISS CT
ROW 20747	N/A	N/A	ROW Opportunity	Hercules	West	5.4 Pinole Creek	N/A	N/A	WEISS CT
ROW 20748	N/A	N/A	ROW Opportunity	Hercules	West	5.4 Pinole Creek	N/A	N/A	WEISS CT
ROW 21084	N/A	N/A	ROW Opportunity	Hercules	West	5.4 Pinole Creek	N/A	N/A	WILLIAMS
ROW 21341	N/A	N/A	ROW Opportunity	Hercules	West	5.4 Pinole Creek	N/A	N/A	WOODFIELD
ROW 2553	N/A	N/A	ROW Opportunity	Hercules	West	5.4 Pinole Creek	N/A	N/A	BRENNER
ROW 327	N/A	N/A	ROW Opportunity	Hercules	North	3.2 Refugio Creek	N/A	N/A	6TH ST
ROW 337	N/A	N/A	ROW Opportunity	Hercules	North	3.3 Rodeo Creek	N/A	N/A	7TH ST
ROW 3468	N/A	N/A	ROW Opportunity	Hercules	West	5.4 Pinole Creek	N/A	N/A	CARDOZA
ROW 7106	N/A	N/A	ROW Opportunity	Hercules	West	5.4 Pinole Creek	N/A	N/A	FAWCETT
ROW 16990	N/A	N/A	ROW Opportunity	Hercules	North	3.2 Refugio Creek	N/A	N/A	SANDERLING DR
planned 149	Refugio Creek Dogleg Removal at San Pablo Bay	Hercules	Planned Unlined Bioretention	Hercules	North	3.2 Refugio Creek	N/A	N/A	N/A
Parcel 253028	N/A	N/A	Regional Opportunity	Hercules	North	3.2 Refugio Creek	406140016	HERCULES CITY OF	N/A
Parcel 253132	N/A	N/A	Regional Opportunity	Hercules	North	3.2 Refugio Creek	406170001	HERCULES CITY OF	N/A
ROW 10622	N/A	N/A	ROW Opportunity	Hercules	North	3.2 Refugio Creek	N/A	N/A	LANTERN BAY
ROW 10624	N/A	N/A	ROW Opportunity	Hercules	North	3.2 Refugio Creek	N/A	N/A	LANTERN BAY
ROW 13267	N/A	N/A	ROW Opportunity	Hercules	North	3.2 Refugio Creek	N/A	N/A	N SHELTER BAY
ROW 15756	N/A	N/A	ROW Opportunity	Hercules	North	3.2 Refugio Creek	N/A	N/A	REGATTA PT
ROW 16090	N/A	N/A	ROW Opportunity	Hercules	North	3.2 Refugio Creek	N/A	N/A	ROCK HARBOR PT
ROW 17257	N/A	N/A	ROW Opportunity	Hercules	North	3.2 Refugio Creek	N/A	N/A	SCHOONER COVE
ROW 1748	N/A	N/A	ROW Opportunity	Hercules	North	3.2 Refugio Creek	N/A	N/A	BAYFRONT BLVD
ROW 7341	N/A	N/A	ROW Opportunity	Hercules	North	3.2 Refugio Creek	N/A	N/A	FOG CUTTER COVE
ROW 13170	N/A	N/A	ROW Opportunity	Hercules	North	3.2 Refugio Creek	N/A	N/A	N ARBOR BAY
ROW 365	N/A	N/A	ROW Opportunity	Hercules	North	3.2 Refugio Creek	N/A	N/A	ABALONE COVE
Parcel 245561	N/A	N/A	Regional Opportunity	Hercules	North	3.2 Refugio Creek	406471070	HERCULES CITY OF	N/A
Parcel 246491	N/A	N/A	Regional Opportunity	Hercules	North	3.2 Refugio Creek	406471049	HERCULES CITY OF	N/A
Parcel 252204	N/A	N/A	Parcel-Based Opportunity	Hercules	West	5.4 Pinole Creek	404061029	HERCULES CITY OF	N/A
Parcel 253331	N/A	N/A	Parcel-Based Opportunity	Hercules	West	5.4 Pinole Creek	404073012	HERCULES CITY OF	N/A
Parcel 255720	N/A	N/A	Regional Opportunity	Hercules	North	3.2 Refugio Creek	404700173	HERCULES CITY OF	N/A
Parcel 255985	N/A	N/A	Regional Opportunity	Hercules	West	5.4 Pinole Creek	404170026	HERCULES REDEVELOPMENT AGENCY	N/A
Parcel 258313	N/A	N/A	Parcel-Based Opportunity	Hercules	North	3.2 Refugio Creek	404182015	HERCULES PUBLIC FINANCING AUTH	N/A
Parcel 259596	N/A	N/A	Parcel-Based Opportunity	Hercules	North	3.2 Refugio Creek	404520035	HERCULES CITY OF	N/A
Parcel 260776	N/A	N/A	Parcel-Based Opportunity	Hercules	North	3.2 Refugio Creek	404030045	HERCULES CITY OF	N/A
ROW 10580	N/A	N/A	ROW Opportunity	Hercules	North	3.3 Rodeo Creek	N/A	N/A	LANCASTER
ROW 10651	N/A	N/A	ROW Opportunity	Hercules	North	3.2 Refugio Creek	N/A	N/A	LARKSPUR BAY
ROW 10764	N/A	N/A	ROW Opportunity	Hercules	North	3.2 Refugio Creek	N/A	N/A	LAURELWOOD DR
ROW 1079	N/A	N/A	ROW Opportunity	Hercules	North	3.2 Refugio Creek	N/A	N/A	ARBOR BAY
ROW 11619	N/A	N/A	ROW Opportunity	Hercules	North	3.2 Refugio Creek	N/A	N/A	MAIN ST
ROW 11858	N/A	N/A	ROW Opportunity	Hercules	North	3.3 Rodeo Creek	N/A	N/A	MARINERS PT
ROW 12416	N/A	N/A	ROW Opportunity	Hercules	North	3.2 Refugio Creek	N/A	N/A	MESA CT
ROW 13205	N/A	N/A	ROW Opportunity	Hercules	North	3.2 Refugio Creek	N/A	N/A	N FRONT ST
ROW 13486	N/A	N/A	ROW Opportunity	Hercules	West	5.4 Pinole Creek	N/A	N/A	NIKE
ROW 15126	N/A	N/A	ROW Opportunity	Hercules	North	3.2 Refugio Creek	N/A	N/A	POPPY CT
ROW 15130	N/A	N/A	ROW Opportunity	Hercules	North	3.2 Refugio Creek	N/A	N/A	POPPY CT
ROW 16596	N/A	N/A	ROW Opportunity	Hercules	North	3.2 Refugio Creek	N/A	N/A	S FRONT ST
ROW 1736	N/A	N/A	ROW Opportunity	Hercules	West	5.4 Pinole Creek	N/A	N/A	BAY ST
ROW 17415	N/A	N/A	ROW Opportunity	Hercules	North	3.2 Refugio Creek	N/A	N/A	SERRA LN
ROW 17627	N/A	N/A	ROW Opportunity	Hercules	North	3.3 Rodeo Creek	N/A	N/A	SHELLEY ST
ROW 19683	N/A	N/A	ROW Opportunity	Hercules	North	3.2 Refugio Creek	N/A	N/A	TUG BOAT LN
ROW 20165	N/A	N/A	ROW Opportunity	Hercules	North	3.2 Refugio Creek	N/A	N/A	VICTORIA CRES E
ROW 20196	N/A	N/A	ROW Opportunity	Hercules	North	3.3 Rodeo Creek	N/A	N/A	VIEWPOINT BLVD
ROW 20507	N/A	N/A	ROW Opportunity	Hercules	North	3.2 Refugio Creek	N/A	N/A	WADI RUN
ROW 20700	N/A	N/A	ROW Opportunity	Hercules	North	3.3 Rodeo Creek	N/A	N/A	WAVERLY CIR
ROW 20882	N/A	N/A	ROW Opportunity	Hercules	North	3.3 Rodeo Creek	N/A	N/A	WEYMOUTH
ROW 21093	N/A	N/A	ROW Opportunity	Hercules	North	3.2 Refugio Creek	N/A	N/A	WILLOW AVE
ROW 21429	N/A	N/A	ROW Opportunity	Hercules	North	3.3 Rodeo Creek	N/A	N/A	WORCESTER
ROW 2662	N/A	N/A	ROW Opportunity	Hercules	North	3.3 Rodeo Creek	N/A	N/A	BRISTOL
ROW 2663	N/A	N/A	ROW Opportunity	Hercules	North	3.3 Rodeo Creek	N/A	N/A	BRISTOL
ROW 2664	N/A	N/A	ROW Opportunity	Hercules	North	3.3 Rodeo Creek	N/A	N/A	BRISTOL
ROW 275	N/A	N/A	ROW Opportunity	Hercules	North	3.3 Rodeo Creek	N/A	N/A	3RD ST
ROW 3037	N/A	N/A	ROW Opportunity	Hercules	North	3.2 Refugio Creek	N/A	N/A	CABRILLO LN
ROW 3191	N/A	N/A	ROW Opportunity	Hercules	North	3.3 Rodeo Creek	N/A	N/A	CAMBRIDGE
ROW 3902	N/A	N/A	ROW Opportunity	Hercules	North	3.2 Refugio Creek	N/A	N/A	CENTRAL ST
ROW 4074	N/A	N/A	ROW Opportunity	Hercules	North	3.3 Rodeo Creek	N/A	N/A	CHELSEA
ROW 4075	N/A	N/A	ROW Opportunity	Hercules	North	3.3 Rodeo Creek	N/A	N/A	CHELSEA
ROW 4076	N/A	N/A	ROW Opportunity	Hercules	North	3.3 Rodeo Creek	N/A	N/A	CHELSEA
ROW 4077	N/A	N/A	ROW Opportunity	Hercules	North	3.3 Rodeo Creek	N/A	N/A	CHELSEA
ROW 4078	N/A	N/A	ROW Opportunity	Hercules	North	3.3 Rodeo Creek	N/A	N/A	CHELSEA
ROW 4325	N/A	N/A	ROW Opportunity	Hercules	North	3.2 Refugio Creek	N/A	N/A	CLARK ST
ROW 4980	N/A	N/A	ROW Opportunity	Hercules	North	3.3 Rodeo Creek	N/A	N/A	CRABAPPLE CT
ROW 5476	N/A	N/A	ROW Opportunity	Hercules	North	3.2 Refugio Creek	N/A	N/A	DE ANZA LN
ROW 6032	N/A	N/A	ROW Opportunity	Hercules	North	3.3 Rodeo Creek	N/A	N/A	DOVER
ROW 6063	N/A	N/A	ROW Opportunity	Hercules	North	3.2 Refugio Creek	N/A	N/A	DRAKE LN
ROW 6343	N/A	N/A	ROW Opportunity	Hercules	West	5.4 Pinole Creek	N/A	N/A	EARNEST AVE
ROW 7176	N/A	N/A	ROW Opportunity	Hercules	North	3.2 Refugio Creek	N/A	N/A	FERRELO LN
ROW 7393	N/A	N/A	ROW Opportunity	Hercules	North	3.2 Refugio Creek	N/A	N/A	FOREST RUN
ROW 7395	N/A	N/A	ROW Opportunity	Hercules	North	3.2 Refugio Creek	N/A	N/A	FOREST RUN
ROW 7426	N/A	N/A	ROW Opportunity	Hercules	North	3.2 Refugio Creek	N/A	N/A	FOUNTAIN GRASS CT
ROW 7482	N/A	N/A	ROW Opportunity	Hercules	North	3.2 Refugio Creek	N/A	N/A	FRANCIS DR
ROW 7483	N/A	N/A	ROW Opportunity	Hercules	West	5.4 Pinole Creek	N/A	N/A	FRANCIS DR
ROW 7699	N/A	N/A	ROW Opportunity	Hercules	North	3.3 Rodeo Creek	N/A	N/A	GARRETSON AVE
ROW 8621	N/A	N/A	ROW Opportunity	Hercules	North	3.2 Refugio Creek	N/A	N/A	HARRIS AVE
ROW 8875	N/A	N/A	ROW Opportunity	Hercules	West	5.4 Pinole Creek	N/A	N/A	HENRY AVE
ROW 986	N/A	N/A	ROW Opportunity	Hercules	West	5.4 Pinole Creek	N/A	N/A	APOLLO
ROW 17088	N/A	N/A	ROW Opportunity	Hercules	West	5.4 Pinole Creek	N/A	N/A	SANTA FE AVE
Parcel 252939	N/A	N/A	Regional Opportunity	Hercules	North	3.2 Refugio Creek	406310062	HERCULES CITY OF	N/A
Parcel 254186	N/A	N/A	Regional Opportunity	Hercules	North	3.2 Refugio Creek	404020092	CITY OF HERCULES	N/A
Parcel 255602	N/A	N/A	Parcel-Based Opportunity	Hercules	West	5.4 Pinole Creek	404110099	HERCULES CITY OF	N/A
ROW 13487	N/A	N/A	ROW Opportunity	Hercules	West	5.4 Pinole Creek	N/A	N/A	NIKE
ROW 14578	N/A	N/A	ROW Opportunity	Hercules	West	5.4 Pinole Creek	N/A	N/A	PAVON

db_index	Project Name	Size	Slope	Infiltration	Yield Class	Removes Pollutant Loads	Augments Water Supply	Provides Flood Control	Reestablishes Natural Drainage	Develops Open Space	Community	Total Score
Parcel 257979	N/A	2	2	1	2	2	1	1	1	1	1	14
Parcel 257429	N/A	1	2	1	1.5	3	1	1	1	1	1	13.5
planned_148	Chelsea Wetlands	1	2	2	1	2	1	1	1	1	1	13
Parcel 253834	N/A	2	1	1	2	2	1	1	1	1	1	13
ROW 17543	N/A	N/A	2	1	2	2	1	1	1	1	1	13
Parcel 257542	N/A	1	2	1	0.5	3	1	1	1	1	1	12.5
ROW 6380	N/A	N/A	2	1	1	2	1	1	1	1	1	12.5
Parcel 255764	N/A	2	2	1	0	2	1	1	1	1	1	12
Parcel 257336	N/A	2	2	1	0	2	1	1	1	1	1	12
Parcel 257692	N/A	1	1	1	1	3	1	1	1	1	1	12
ROW 10034	N/A	N/A	2	1	1	2	1	1	1	1	1	12
ROW 14037	N/A	N/A	2	1	1	2	1	1	1	1	1	12
ROW 19975	N/A	N/A	2	1	1	2	1	1	1	1	1	12
ROW 20171	N/A	N/A	2	1	1	2	1	1	1	1	1	12
ROW 20746	N/A	N/A	2	1	1	2	1	1	1	1	1	12
ROW 20747	N/A	N/A	2	1	1	2	1	1	1	1	1	12
ROW 20748	N/A	N/A	2	1	1	2	1	1	1	1	1	12
ROW 21084	N/A	N/A	2	1	1	2	1	1	1	1	1	12
ROW 21341	N/A	N/A	2	1	1	2	1	1	1	1	1	12
ROW 2553	N/A	N/A	2	1	1	2	1	1	1	1	1	12
ROW 327	N/A	N/A	1	1	2	2	1	1	1	1	1	12
ROW 337	N/A	N/A	1	1	2	2	1	1	1	1	1	12
ROW 3468	N/A	N/A	2	1	1	2	1	1	1	1	1	12
ROW 7106	N/A	N/A	2	1	1	2	1	1	1	1	1	12
ROW 16990	N/A	N/A	2	1	0.5	2	1	1	1	1	1	12
planned_149	Refugio Creek Dogleg Removal at San Pablo Bay	1	2	0	1.5	2	1	1	1	1	1	11.5
Parcel 253028	N/A	1	1	1	0.5	3	1	1	1	1	1	11.5
Parcel 253132	N/A	1	1	1	0.5	3	1	1	1	1	1	11.5
ROW 10622	N/A	N/A	1	1	1.5	2	1	1	1	1	1	11.5
ROW 10624	N/A	N/A	1	1	1.5	2	1	1	1	1	1	11.5
ROW 13267	N/A	N/A	1	1	1.5	2	1	1	1	1	1	11.5
ROW 15756	N/A	N/A	1	1	1.5	2	1	1	1	1	1	11.5
ROW 16090	N/A	N/A	1	1	1.5	2	1	1	1	1	1	11.5
ROW 17257	N/A	N/A	1	1	1.5	2	1	1	1	1	1	11.5
ROW 1748	N/A	N/A	1	1	1.5	2	1	1	1	1	1	11.5
ROW 7341	N/A	N/A	1	1	1.5	2	1	1	1	1	1	11.5
ROW 13170	N/A	N/A	1	1	1	2	1	1	1	1	1	11.5
ROW 365	N/A	N/A	1	1	1	2	1	1	1	1	1	11.5
Parcel 245561	N/A	1	1	1	0	3	1	1	1	1	1	11
Parcel 246491	N/A	0	2	1	0	3	1	1	1	1	1	11
Parcel 252204	N/A	0	2	1	1	2	1	1	1	1	1	11
Parcel 253331	N/A	0	2	1	1	2	1	1	1	1	1	11
Parcel 255720	N/A	0	2	1	0	3	1	1	1	1	1	11
Parcel 255985	N/A	1	0	1	1	3	1	1	1	1	1	11
Parcel 258313	N/A	2	1	1	0	2	1	1	1	1	1	11
Parcel 259596	N/A	1	1	1	1	2	1	1	1	1	1	11
Parcel 260776	N/A	2	0	1	1	2	1	1	1	1	1	11
ROW 10580	N/A	N/A	2	1	0	2	1	1	1	1	1	11
ROW 10651	N/A	N/A	1	1	1	2	1	1	1	1	1	11
ROW 10764	N/A	N/A	2	1	0	2	1	1	1	1	1	11
ROW 1079	N/A	N/A	1	1	1	2	1	1	1	1	1	11
ROW 11619	N/A	N/A	1	1	1	2	1	1	1	1	1	11
ROW 11858	N/A	N/A	2	1	0	2	1	1	1	1	1	11
ROW 12416	N/A	N/A	2	1	0	2	1	1	1	1	1	11
ROW 13205	N/A	N/A	2	1	0	2	1	1	1	1	1	11
ROW 13486	N/A	N/A	1	1	1	2	1	1	1	1	1	11
ROW 15126	N/A	N/A	1	1	1	2	1	1	1	1	1	11
ROW 15130	N/A	N/A	1	1	1	2	1	1	1	1	1	11
ROW 16596	N/A	N/A	2	1	0	2	1	1	1	1	1	11
ROW 1736	N/A	N/A	1	1	1	2	1	1	1	1	1	11
ROW 17415	N/A	N/A	2	1	0	2	1	1	1	1	1	11
ROW 17627	N/A	N/A	2	1	0	2	1	1	1	1	1	11
ROW 19683	N/A	N/A	1	1	1	2	1	1	1	1	1	11
ROW 20165	N/A	N/A	2	1	0	2	1	1	1	1	1	11
ROW 20196	N/A	N/A	2	1	0	2	1	1	1	1	1	11
ROW 20507	N/A	N/A	2	1	0	2	1	1	1	1	1	11
ROW 20700	N/A	N/A	2	1	0	2	1	1	1	1	1	11
ROW 20882	N/A	N/A	2	1	0	2	1	1	1	1	1	11
ROW 21093	N/A	N/A	2	1	0	2	1	1	1	1	1	11
ROW 21429	N/A	N/A	2	1	0	2	1	1	1	1	1	11
ROW 2662	N/A	N/A	2	1	0	2	1	1	1	1	1	11
ROW 2663	N/A	N/A	2	1	0	2	1	1	1	1	1	11
ROW 2664	N/A	N/A	2	1	0	2	1	1	1	1	1	11
ROW 275	N/A	N/A	1	1	1	2	1	1	1	1	1	11
ROW 3037	N/A	N/A	2	1	0	2	1	1	1	1	1	11
ROW 3191	N/A	N/A	2	1	0	2	1	1	1	1	1	11
ROW 3902	N/A	N/A	2	1	0	2	1	1	1	1	1	11
ROW 4074	N/A	N/A	2	1	0	2	1	1	1	1	1	11
ROW 4075	N/A	N/A	2	1	0	2	1	1	1	1	1	11
ROW 4076	N/A	N/A	2	1	0	2	1	1	1	1	1	11
ROW 4077	N/A	N/A	2	1	0	2	1	1	1	1	1	11
ROW 4078	N/A	N/A	2	1	0	2	1	1	1	1	1	11
ROW 4325	N/A	N/A	2	1	0	2	1	1	1	1	1	11
ROW 4980	N/A	N/A	2	1	0	2	1	1	1	1	1	11
ROW 5476	N/A	N/A	2	1	0	2	1	1	1	1	1	11
ROW 6032	N/A	N/A	2	1	0	2	1	1	1	1	1	11
ROW 6063	N/A	N/A	2	1	0	2	1	1	1	1	1	11
ROW 6343	N/A	N/A	1	1	1	2	1	1	1	1	1	11
ROW 7176	N/A	N/A	2	1	0	2	1	1	1	1	1	11
ROW 7393	N/A	N/A	1	1	1	2	1	1	1	1	1	11
ROW 7395	N/A	N/A	2	1	0	2	1	1	1	1	1	11
ROW 7426	N/A	N/A	2	1	0	2	1	1	1	1	1	11
ROW 7482	N/A	N/A	1	1	1	2	1	1	1	1	1	11
ROW 7483	N/A	N/A	1	1	1	2	1	1	1	1	1	11
ROW 7699	N/A	N/A	0	1	2	2	1	1	1	1	1	11
ROW 8621	N/A	N/A	0	1	2	2	1	1	1	1	1	11
ROW 8875	N/A	N/A	1	1	1	2	1	1	1	1	1	11
ROW 986	N/A	N/A	1	1	1	2	1	1	1	1	1	11
ROW 17088	N/A	N/A	1	1	0.5	2	1	1	1	1	1	11
Parcel 252939	N/A	1	0	1	0.5	3	1	1	1	1	1	10.5
Parcel 254186	N/A	0	1	1	0.5	3	1	1	1	1	1	10.5
Parcel 255602	N/A	2	0	1	0.5	2	1	1	1	1	1	10.5
ROW 13487	N/A	N/A	1	1	0.5	2	1	1	1	1	1	10.5
ROW 14578	N/A	N/A	1	1	0.5	2	1	1	1	1	1	10.5

db_index	Project Name	Stakeholder	Project Type	Jurisdiction	Planning Unit	Watershed	APN	Owner	Street Name
ROW 1743	N/A	N/A	ROW Opportunity	Hercules	North	3.2 Refugio Creek	N/A	N/A	BAYBERRY AVE
ROW 21098	N/A	N/A	ROW Opportunity	Hercules	North	3.2 Refugio Creek	N/A	N/A	WILLOW AVE
ROW 6342	N/A	N/A	ROW Opportunity	Hercules	North	3.2 Refugio Creek	N/A	N/A	EARNEST AVE
ROW 989	N/A	N/A	ROW Opportunity	Hercules	West	5.4 Pinole Creek	N/A	N/A	APOLLO
Parcel 233113	N/A	N/A	Regional Opportunity	Hercules	North	3.2 Refugio Creek	362030030	HERCULES CITY OF	N/A
Parcel 234824	N/A	N/A	Parcel-Based Opportunity	Hercules	North	3.2 Refugio Creek	362281007	HERCULES CITY OF	N/A
Parcel 235150	N/A	N/A	Regional Opportunity	Hercules	North	3.2 Refugio Creek	362281008	HERCULES CITY OF	N/A
Parcel 246282	N/A	N/A	Parcel-Based Opportunity	Hercules	North	3.2 Refugio Creek	407211025	HERCULES CITY OF	N/A
Parcel 248413	N/A	N/A	Parcel-Based Opportunity	Hercules	North	3.2 Refugio Creek	407140006	HERCULES CITY OF	N/A
Parcel 248551	N/A	N/A	Regional Opportunity	Hercules	North	3.2 Refugio Creek	407151022	HERCULES CITY OF	N/A
Parcel 251920	N/A	N/A	Parcel-Based Opportunity	Hercules	North	3.2 Refugio Creek	406150016	HERCULES CITY OF	N/A
Parcel 254443	N/A	N/A	Parcel-Based Opportunity	Hercules	North	3.2 Refugio Creek	406070043	SAN FRANCISCO BART DISTRICT	N/A
Parcel 258082	N/A	N/A	Parcel-Based Opportunity	Hercules	North	3.2 Refugio Creek	404182002	CONTRA COSTA COUNTY	N/A
Parcel 258226	N/A	N/A	Parcel-Based Opportunity	Hercules	North	3.3 Rodeo Creek	404680057	HERCULES CITY OF	N/A
Parcel 258302	N/A	N/A	Parcel-Based Opportunity	Hercules	North	3.2 Refugio Creek	404680055	HERCULES CITY OF	N/A
Parcel 258645	N/A	N/A	Parcel-Based Opportunity	Hercules	North	3.3 Rodeo Creek	404680059	HERCULES CITY OF	N/A
ROW 10033	N/A	N/A	ROW Opportunity	Hercules	West	5.4 Pinole Creek	N/A	N/A	KENSINGTON CIR
ROW 10261	N/A	N/A	ROW Opportunity	Hercules	North	3.2 Refugio Creek	N/A	N/A	KNOLL CT
ROW 10457	N/A	N/A	ROW Opportunity	Hercules	North	3.2 Refugio Creek	N/A	N/A	LAGOON CIR
ROW 10623	N/A	N/A	ROW Opportunity	Hercules	North	3.3 Rodeo Creek	N/A	N/A	LANTERN BAY
ROW 10966	N/A	N/A	ROW Opportunity	Hercules	North	3.2 Refugio Creek	N/A	N/A	LIGHTHOUSE CT
ROW 11620	N/A	N/A	ROW Opportunity	Hercules	West	5.4 Pinole Creek	N/A	N/A	MAIN ST
ROW 11882	N/A	N/A	ROW Opportunity	Hercules	North	3.2 Refugio Creek	N/A	N/A	MARITIME TER
ROW 12065	N/A	N/A	ROW Opportunity	Hercules	North	3.2 Refugio Creek	N/A	N/A	MAYBECK LN
ROW 12885	N/A	N/A	ROW Opportunity	Hercules	North	3.2 Refugio Creek	N/A	N/A	MORAIN CT
ROW 1319	N/A	N/A	ROW Opportunity	Hercules	North	3.2 Refugio Creek	N/A	N/A	ATHENA
ROW 1320	N/A	N/A	ROW Opportunity	Hercules	North	3.2 Refugio Creek	N/A	N/A	ATHENA
ROW 13291	N/A	N/A	ROW Opportunity	Hercules	North	3.2 Refugio Creek	N/A	N/A	N WILDWOOD
ROW 13298	N/A	N/A	ROW Opportunity	Hercules	North	3.2 Refugio Creek	N/A	N/A	N WILDWOOD
ROW 13975	N/A	N/A	ROW Opportunity	Hercules	North	3.2 Refugio Creek	N/A	N/A	OLIVE CT
ROW 14124	N/A	N/A	ROW Opportunity	Hercules	West	5.4 Pinole Creek	N/A	N/A	ORION
ROW 14125	N/A	N/A	ROW Opportunity	Hercules	West	5.4 Pinole Creek	N/A	N/A	ORION
ROW 14129	N/A	N/A	ROW Opportunity	Hercules	West	5.4 Pinole Creek	N/A	N/A	ORION
ROW 14130	N/A	N/A	ROW Opportunity	Hercules	West	5.4 Pinole Creek	N/A	N/A	ORION
ROW 14372	N/A	N/A	ROW Opportunity	Hercules	North	3.2 Refugio Creek	N/A	N/A	PARADISE DR
ROW 14912	N/A	N/A	ROW Opportunity	Hercules	West	5.4 Pinole Creek	N/A	N/A	PINOLE ST
ROW 14982	N/A	N/A	ROW Opportunity	Hercules	North	3.2 Refugio Creek	N/A	N/A	PLAYA CT
ROW 15131	N/A	N/A	ROW Opportunity	Hercules	North	3.2 Refugio Creek	N/A	N/A	POPPY DR
ROW 15482	N/A	N/A	ROW Opportunity	Hercules	North	3.2 Refugio Creek	N/A	N/A	RAILROAD AVE
ROW 15591	N/A	N/A	ROW Opportunity	Hercules	North	3.2 Refugio Creek	N/A	N/A	RANGE CT
ROW 15946	N/A	N/A	ROW Opportunity	Hercules	North	3.2 Refugio Creek	N/A	N/A	RIDGEVIEW TER
ROW 16135	N/A	N/A	ROW Opportunity	Hercules	North	3.2 Refugio Creek	N/A	N/A	ROCKY POINTE CT
ROW 16634	N/A	N/A	ROW Opportunity	Hercules	North	3.2 Refugio Creek	N/A	N/A	S SHELTER BAY
ROW 16663	N/A	N/A	ROW Opportunity	Hercules	North	3.2 Refugio Creek	N/A	N/A	S WILDWOOD
ROW 16778	N/A	N/A	ROW Opportunity	Hercules	North	3.3 Rodeo Creek	N/A	N/A	SALT SPRAY TER
ROW 16909	N/A	N/A	ROW Opportunity	Hercules	North	3.2 Refugio Creek	N/A	N/A	SAN PABLO AVE
ROW 17291	N/A	N/A	ROW Opportunity	Hercules	North	3.2 Refugio Creek	N/A	N/A	SCUPPER CT
ROW 17697	N/A	N/A	ROW Opportunity	Hercules	North	3.2 Refugio Creek	N/A	N/A	SHIPWATCH LN
ROW 17714	N/A	N/A	ROW Opportunity	Hercules	North	3.3 Rodeo Creek	N/A	N/A	SHOREBIRD DR
ROW 18177	N/A	N/A	ROW Opportunity	Hercules	North	3.2 Refugio Creek	N/A	N/A	SPINEL CT
ROW 1843	N/A	N/A	ROW Opportunity	Hercules	North	3.2 Refugio Creek	N/A	N/A	BEECHNUT DR
ROW 1844	N/A	N/A	ROW Opportunity	Hercules	North	3.2 Refugio Creek	N/A	N/A	BEECHNUT DR
ROW 18555	N/A	N/A	ROW Opportunity	Hercules	North	3.3 Rodeo Creek	N/A	N/A	STONE PINE CT
ROW 18850	N/A	N/A	ROW Opportunity	Hercules	North	3.2 Refugio Creek	N/A	N/A	SUNSET DR
ROW 18851	N/A	N/A	ROW Opportunity	Hercules	North	3.2 Refugio Creek	N/A	N/A	SUNSET DR
ROW 18854	N/A	N/A	ROW Opportunity	Hercules	North	3.2 Refugio Creek	N/A	N/A	SUNSET DR
ROW 19062	N/A	N/A	ROW Opportunity	Hercules	West	5.4 Pinole Creek	N/A	N/A	TALLEY WAY
ROW 19142	N/A	N/A	ROW Opportunity	Hercules	North	3.2 Refugio Creek	N/A	N/A	TARN CT
ROW 19435	N/A	N/A	ROW Opportunity	Hercules	West	5.4 Pinole Creek	N/A	N/A	TITAN WAY
ROW 19525	N/A	N/A	ROW Opportunity	Hercules	North	3.2 Refugio Creek	N/A	N/A	TOYON CT
ROW 20676	N/A	N/A	ROW Opportunity	Hercules	North	3.2 Refugio Creek	N/A	N/A	WATERMARK TER
ROW 21210	N/A	N/A	ROW Opportunity	Hercules	North	3.3 Rodeo Creek	N/A	N/A	WINDSOR
ROW 2188	N/A	N/A	ROW Opportunity	Hercules	North	3.2 Refugio Creek	N/A	N/A	BLACK WALNUT PL
ROW 2377	N/A	N/A	ROW Opportunity	Hercules	North	3.2 Refugio Creek	N/A	N/A	BONAIRE AVE
ROW 2414	N/A	N/A	ROW Opportunity	Hercules	North	3.2 Refugio Creek	N/A	N/A	BONNY DOONE
ROW 2490	N/A	N/A	ROW Opportunity	Hercules	North	3.2 Refugio Creek	N/A	N/A	BOXWOOD LN
ROW 3204	N/A	N/A	ROW Opportunity	Hercules	West	5.4 Pinole Creek	N/A	N/A	CAMDEN LN
ROW 3218	N/A	N/A	ROW Opportunity	Hercules	North	3.3 Rodeo Creek	N/A	N/A	CAMELLA CT
ROW 4072	N/A	N/A	ROW Opportunity	Hercules	North	3.3 Rodeo Creek	N/A	N/A	CHELSEA
ROW 4140	N/A	N/A	ROW Opportunity	Hercules	North	3.2 Refugio Creek	N/A	N/A	CHESTNUT DR
ROW 4279	N/A	N/A	ROW Opportunity	Hercules	North	3.2 Refugio Creek	N/A	N/A	CIVIC DR
ROW 4914	N/A	N/A	ROW Opportunity	Hercules	North	3.2 Refugio Creek	N/A	N/A	COUNTRY RUN
ROW 4984	N/A	N/A	ROW Opportunity	Hercules	North	3.3 Rodeo Creek	N/A	N/A	CRAFTSMAN DR
ROW 5043	N/A	N/A	ROW Opportunity	Hercules	North	3.2 Refugio Creek	N/A	N/A	CREPE MYRTLE DR
ROW 5260	N/A	N/A	ROW Opportunity	Hercules	North	3.3 Rodeo Creek	N/A	N/A	CYPRESS CT
ROW 5959	N/A	N/A	ROW Opportunity	Hercules	North	3.2 Refugio Creek	N/A	N/A	DORADO CT
ROW 602	N/A	N/A	ROW Opportunity	Hercules	North	3.2 Refugio Creek	N/A	N/A	ALFRED NOBEL DR
ROW 6073	N/A	N/A	ROW Opportunity	Hercules	North	3.3 Rodeo Creek	N/A	N/A	DRIFTWOOD COVE
ROW 7394	N/A	N/A	ROW Opportunity	Hercules	North	3.2 Refugio Creek	N/A	N/A	FOREST RUN
ROW 7957	N/A	N/A	ROW Opportunity	Hercules	West	5.4 Pinole Creek	N/A	N/A	GLENWOOD
ROW 7965	N/A	N/A	ROW Opportunity	Hercules	North	3.2 Refugio Creek	N/A	N/A	GLENWOOD
ROW 7969	N/A	N/A	ROW Opportunity	Hercules	North	3.2 Refugio Creek	N/A	N/A	GLENWOOD
ROW 7972	N/A	N/A	ROW Opportunity	Hercules	North	3.2 Refugio Creek	N/A	N/A	GLENWOOD
ROW 7973	N/A	N/A	ROW Opportunity	Hercules	West	5.4 Pinole Creek	N/A	N/A	GLENWOOD
ROW 7975	N/A	N/A	ROW Opportunity	Hercules	West	5.4 Pinole Creek	N/A	N/A	GLENWOOD
ROW 800	N/A	N/A	ROW Opportunity	Hercules	North	3.2 Refugio Creek	N/A	N/A	AMBER CT
ROW 8735	N/A	N/A	ROW Opportunity	Hercules	North	3.3 Rodeo Creek	N/A	N/A	HAWTHORNE DR
ROW 8787	N/A	N/A	ROW Opportunity	Hercules	North	3.2 Refugio Creek	N/A	N/A	HEATHER AVE
ROW 8894	N/A	N/A	ROW Opportunity	Hercules	West	5.4 Pinole Creek	N/A	N/A	HERA RD
ROW 9553	N/A	N/A	ROW Opportunity	Hercules	North	3.2 Refugio Creek	N/A	N/A	IVY BAY
ROW 9623	N/A	N/A	ROW Opportunity	Hercules	North	3.2 Refugio Creek	N/A	N/A	JAMES WATSON DR
ROW 967	N/A	N/A	ROW Opportunity	Hercules	West	5.4 Pinole Creek	N/A	N/A	APOLLO
ROW 970	N/A	N/A	ROW Opportunity	Hercules	North	3.2 Refugio Creek	N/A	N/A	APOLLO
ROW 978	N/A	N/A	ROW Opportunity	Hercules	West	5.4 Pinole Creek	N/A	N/A	APOLLO
ROW 990	N/A	N/A	ROW Opportunity	Hercules	West	5.4 Pinole Creek	N/A	N/A	APOLLO
ROW 993	N/A	N/A	ROW Opportunity	Hercules	West	5.4 Pinole Creek	N/A	N/A	APOLLO
ROW 996	N/A	N/A	ROW Opportunity	Hercules	North	3.2 Refugio Creek	N/A	N/A	APOLLO
ROW 14290	N/A	N/A	ROW Opportunity	Hercules	North	3.2 Refugio Creek	N/A	N/A	PALM AVEUNE
ROW 14608	N/A	N/A	ROW Opportunity	Hercules	West	5.4 Pinole Creek	N/A	N/A	PEARCE RD
ROW 16911	N/A	N/A	ROW Opportunity	Hercules	West	5.4 Pinole Creek	N/A	N/A	SAN PABLO AVE
ROW 19603	N/A	N/A	ROW Opportunity	Hercules	North	3.2 Refugio Creek	N/A	N/A	TRELLIS BAY
ROW 20166	N/A	N/A	ROW Opportunity	Hercules	North	3.2 Refugio Creek	N/A	N/A	VICTORIA CRES W
ROW 20915	N/A	N/A	ROW Opportunity	Hercules	North	3.3 Rodeo Creek	N/A	N/A	WHITE CAP COVE
ROW 21567	N/A	N/A	ROW Opportunity	Hercules	West	5.4 Pinole Creek	N/A	N/A	ZEPHYR

db_index	Project Name	Size	Slope	Infiltration	Yield Class	Removes Pollutant Loads	Augments Water Supply	Provides Flood Control	Reestablishes Natural Drainage	Develops Open Space	Community	Total Score
ROW 1743	N/A	N/A	1	1	0.5	2	1	1	1	1	1	10.5
ROW 21098	N/A	N/A	1	1	0.5	2	1	1	1	1	1	10.5
ROW 6342	N/A	N/A	0	1	1.5	2	1	1	1	1	1	10.5
ROW 989	N/A	N/A	1	1	0.5	2	1	1	1	1	1	10.5
Parcel 233113	N/A	1	0	1	0	3	1	1	1	1	1	10
Parcel 234824	N/A	1	1	1	0	2	1	1	1	1	1	10
Parcel 235150	N/A	1	0	1	0	3	1	1	1	1	1	10
Parcel 246282	N/A	1	1	1	0	2	1	1	1	1	1	10
Parcel 248413	N/A	2	0	1	0	2	1	1	1	1	1	10
Parcel 248551	N/A	1	0	1	0	3	1	1	1	1	1	10
Parcel 251920	N/A	1	1	1	0	2	1	1	1	1	1	10
Parcel 254443	N/A	2	0	1	0	2	1	1	1	1	1	10
Parcel 258082	N/A	1	1	1	0	2	1	1	1	1	1	10
Parcel 258226	N/A	0	2	1	0	2	1	1	1	1	1	10
Parcel 258302	N/A	0	2	1	0	2	1	1	1	1	1	10
Parcel 258645	N/A	0	2	1	0	2	1	1	1	1	1	10
ROW 10033	N/A	N/A	0	1	1	2	1	1	1	1	1	10
ROW 10261	N/A	N/A	1	1	0	2	1	1	1	1	1	10
ROW 10457	N/A	N/A	1	1	0	2	1	1	1	1	1	10
ROW 10623	N/A	N/A	0	1	1	2	1	1	1	1	1	10
ROW 10966	N/A	N/A	1	1	0	2	1	1	1	1	1	10
ROW 11620	N/A	N/A	0	1	1	2	1	1	1	1	1	10
ROW 11882	N/A	N/A	0	1	1	2	1	1	1	1	1	10
ROW 12065	N/A	N/A	1	1	0	2	1	1	1	1	1	10
ROW 12885	N/A	N/A	1	1	0	2	1	1	1	1	1	10
ROW 1319	N/A	N/A	1	1	0	2	1	1	1	1	1	10
ROW 1320	N/A	N/A	1	1	0	2	1	1	1	1	1	10
ROW 13291	N/A	N/A	1	1	0	2	1	1	1	1	1	10
ROW 13298	N/A	N/A	1	1	0	2	1	1	1	1	1	10
ROW 13975	N/A	N/A	0	1	1	2	1	1	1	1	1	10
ROW 14124	N/A	N/A	1	1	0	2	1	1	1	1	1	10
ROW 14125	N/A	N/A	1	1	0	2	1	1	1	1	1	10
ROW 14129	N/A	N/A	1	1	0	2	1	1	1	1	1	10
ROW 14130	N/A	N/A	1	1	0	2	1	1	1	1	1	10
ROW 14372	N/A	N/A	1	1	0	2	1	1	1	1	1	10
ROW 14912	N/A	N/A	0	1	1	2	1	1	1	1	1	10
ROW 14982	N/A	N/A	1	1	0	2	1	1	1	1	1	10
ROW 15131	N/A	N/A	0	1	1	2	1	1	1	1	1	10
ROW 15482	N/A	N/A	0	1	1	2	1	1	1	1	1	10
ROW 15591	N/A	N/A	1	1	0	2	1	1	1	1	1	10
ROW 15946	N/A	N/A	1	1	0	2	1	1	1	1	1	10
ROW 16135	N/A	N/A	1	1	0	2	1	1	1	1	1	10
ROW 16634	N/A	N/A	0	1	1	2	1	1	1	1	1	10
ROW 16663	N/A	N/A	1	1	0	2	1	1	1	1	1	10
ROW 16778	N/A	N/A	1	1	0	2	1	1	1	1	1	10
ROW 16909	N/A	N/A	1	1	0	2	1	1	1	1	1	10
ROW 17291	N/A	N/A	1	1	0	2	1	1	1	1	1	10
ROW 17697	N/A	N/A	1	1	0	2	1	1	1	1	1	10
ROW 17714	N/A	N/A	1	1	0	2	1	1	1	1	1	10
ROW 18177	N/A	N/A	1	1	0	2	1	1	1	1	1	10
ROW 1843	N/A	N/A	1	1	0	2	1	1	1	1	1	10
ROW 1844	N/A	N/A	1	1	0	2	1	1	1	1	1	10
ROW 18555	N/A	N/A	1	1	0	2	1	1	1	1	1	10
ROW 18850	N/A	N/A	1	1	0	2	1	1	1	1	1	10
ROW 18851	N/A	N/A	1	1	0	2	1	1	1	1	1	10
ROW 18854	N/A	N/A	1	1	0	2	1	1	1	1	1	10
ROW 19062	N/A	N/A	0	1	1	2	1	1	1	1	1	10
ROW 19142	N/A	N/A	1	1	0	2	1	1	1	1	1	10
ROW 19435	N/A	N/A	1	1	0	2	1	1	1	1	1	10
ROW 19525	N/A	N/A	0	1	1	2	1	1	1	1	1	10
ROW 20676	N/A	N/A	0	1	1	2	1	1	1	1	1	10
ROW 21210	N/A	N/A	1	1	0	2	1	1	1	1	1	10
ROW 2188	N/A	N/A	1	1	0	2	1	1	1	1	1	10
ROW 2377	N/A	N/A	1	1	0	2	1	1	1	1	1	10
ROW 2414	N/A	N/A	1	1	0	2	1	1	1	1	1	10
ROW 2490	N/A	N/A	1	1	0	2	1	1	1	1	1	10
ROW 3204	N/A	N/A	0	1	1	2	1	1	1	1	1	10
ROW 3218	N/A	N/A	1	1	0	2	1	1	1	1	1	10
ROW 4072	N/A	N/A	1	1	0	2	1	1	1	1	1	10
ROW 4140	N/A	N/A	0	1	1	2	1	1	1	1	1	10
ROW 4279	N/A	N/A	1	1	0	2	1	1	1	1	1	10
ROW 4914	N/A	N/A	1	1	0	2	1	1	1	1	1	10
ROW 4984	N/A	N/A	1	1	0	2	1	1	1	1	1	10
ROW 5043	N/A	N/A	1	1	0	2	1	1	1	1	1	10
ROW 5260	N/A	N/A	1	1	0	2	1	1	1	1	1	10
ROW 5959	N/A	N/A	1	1	0	2	1	1	1	1	1	10
ROW 602	N/A	N/A	1	1	0	2	1	1	1	1	1	10
ROW 6073	N/A	N/A	1	1	0	2	1	1	1	1	1	10
ROW 7394	N/A	N/A	1	1	0	2	1	1	1	1	1	10
ROW 7957	N/A	N/A	1	1	0	2	1	1	1	1	1	10
ROW 7965	N/A	N/A	1	1	0	2	1	1	1	1	1	10
ROW 7969	N/A	N/A	1	1	0	2	1	1	1	1	1	10
ROW 7972	N/A	N/A	1	1	0	2	1	1	1	1	1	10
ROW 7973	N/A	N/A	1	1	0	2	1	1	1	1	1	10
ROW 7975	N/A	N/A	1	1	0	2	1	1	1	1	1	10
ROW 800	N/A	N/A	1	1	0	2	1	1	1	1	1	10
ROW 8735	N/A	N/A	1	1	0	2	1	1	1	1	1	10
ROW 8787	N/A	N/A	0	1	1	2	1	1	1	1	1	10
ROW 8894	N/A	N/A	1	1	0	2	1	1	1	1	1	10
ROW 9553	N/A	N/A	0	1	1	2	1	1	1	1	1	10
ROW 9623	N/A	N/A	1	1	0	2	1	1	1	1	1	10
ROW 967	N/A	N/A	1	1	0	2	1	1	1	1	1	10
ROW 970	N/A	N/A	1	1	0	2	1	1	1	1	1	10
ROW 978	N/A	N/A	1	1	0	2	1	1	1	1	1	10
ROW 990	N/A	N/A	0	1	1	2	1	1	1	1	1	10
ROW 993	N/A	N/A	1	1	0	2	1	1	1	1	1	10
ROW 996	N/A	N/A	1	1	0	2	1	1	1	1	1	10
ROW 14290	N/A	N/A	0	1	0.5	2	1	1	1	1	1	9.5
ROW 14608	N/A	N/A	0	1	0.5	2	1	1	1	1	1	9.5
ROW 16911	N/A	N/A	0	1	0.5	2	1	1	1	1	1	9.5
ROW 19603	N/A	N/A	0	1	0.5	2	1	1	1	1	1	9.5
ROW 20166	N/A	N/A	0	1	0.5	2	1	1	1	1	1	9.5
ROW 20915	N/A	N/A	0	1	0.5	2	1	1	1	1	1	9.5
ROW 21567	N/A	N/A	0	1	0.5	2	1	1	1	1	1	9.5

db_index	Project Name	Stakeholder	Project Type	Jurisdiction	Planning Unit	Watershed	APN	Owner	Street Name
ROW 981	N/A	N/A	ROW Opportunity	Hercules	West	5.4 Pinole Creek	N/A	N/A	APOLLO
Parcel 253250	N/A	N/A	Parcel-Based Opportunity	Hercules	North	3.2 Refugio Creek	406180002	HERCULES CITY OF	N/A
Parcel 255833	N/A	N/A	Parcel-Based Opportunity	Hercules	North	3.2 Refugio Creek	404182010	HERCULES CITY OF	N/A
Parcel 258137	N/A	N/A	Parcel-Based Opportunity	Hercules	North	3.2 Refugio Creek	404010005	HERCULES CITY OF	N/A
Parcel 258780	N/A	N/A	Parcel-Based Opportunity	Hercules	North	3.3 Rodeo Creek	404620065	HERCULES CITY OF	N/A
ROW 2481	N/A	N/A	ROW Opportunity	Hercules	North	3.3 Rodeo Creek	N/A	N/A	BOWSPRIT LN
ROW 1054	N/A	N/A	ROW Opportunity	Hercules	North	3.2 Refugio Creek	N/A	N/A	AQUAMARINE CT
ROW 10780	N/A	N/A	ROW Opportunity	Hercules	North	3.2 Refugio Creek	N/A	N/A	LAVENDER PL
ROW 10925	N/A	N/A	ROW Opportunity	Hercules	North	3.2 Refugio Creek	N/A	N/A	LEWIS ST
ROW 10963	N/A	N/A	ROW Opportunity	Hercules	North	3.2 Refugio Creek	N/A	N/A	LIGHTHOUSE CT
ROW 11067	N/A	N/A	ROW Opportunity	Hercules	North	3.2 Refugio Creek	N/A	N/A	LINUS PAULING DR
ROW 11651	N/A	N/A	ROW Opportunity	Hercules	North	3.2 Refugio Creek	N/A	N/A	MALIBU DR
ROW 11928	N/A	N/A	ROW Opportunity	Hercules	North	3.2 Refugio Creek	N/A	N/A	MARSALA CT
ROW 12622	N/A	N/A	ROW Opportunity	Hercules	North	3.2 Refugio Creek	N/A	N/A	MISSION SPRINGS
ROW 12799	N/A	N/A	ROW Opportunity	Hercules	North	3.2 Refugio Creek	N/A	N/A	MONTEGO DR
ROW 12861	N/A	N/A	ROW Opportunity	Hercules	North	3.2 Refugio Creek	N/A	N/A	MOONSTONE CT
ROW 1316	N/A	N/A	ROW Opportunity	Hercules	North	3.2 Refugio Creek	N/A	N/A	ATHENA
ROW 1317	N/A	N/A	ROW Opportunity	Hercules	North	3.2 Refugio Creek	N/A	N/A	ATHENA
ROW 1322	N/A	N/A	ROW Opportunity	Hercules	North	3.2 Refugio Creek	N/A	N/A	ATHENA
ROW 13290	N/A	N/A	ROW Opportunity	Hercules	North	3.2 Refugio Creek	N/A	N/A	N WILDWOOD
ROW 13292	N/A	N/A	ROW Opportunity	Hercules	North	3.2 Refugio Creek	N/A	N/A	N WILDWOOD
ROW 13293	N/A	N/A	ROW Opportunity	Hercules	North	3.2 Refugio Creek	N/A	N/A	N WILDWOOD
ROW 1338	N/A	N/A	ROW Opportunity	Hercules	West	5.4 Pinole Creek	N/A	N/A	ATLAS
ROW 1341	N/A	N/A	ROW Opportunity	Hercules	West	5.4 Pinole Creek	N/A	N/A	ATLAS
ROW 14027	N/A	N/A	ROW Opportunity	Hercules	North	3.2 Refugio Creek	N/A	N/A	OLYMPUS
ROW 14128	N/A	N/A	ROW Opportunity	Hercules	North	3.2 Refugio Creek	N/A	N/A	ORION
ROW 1477	N/A	N/A	ROW Opportunity	Hercules	West	5.4 Pinole Creek	N/A	N/A	BACCHUS RD
ROW 1514	N/A	N/A	ROW Opportunity	Hercules	North	3.2 Refugio Creek	N/A	N/A	BALBOA CT
ROW 15157	N/A	N/A	ROW Opportunity	Hercules	North	3.2 Refugio Creek	N/A	N/A	PORTHOLE CT
ROW 1516	N/A	N/A	ROW Opportunity	Hercules	North	3.2 Refugio Creek	N/A	N/A	BALBOA CT
ROW 15163	N/A	N/A	ROW Opportunity	Hercules	North	3.2 Refugio Creek	N/A	N/A	PORTOFINO CT
ROW 15739	N/A	N/A	ROW Opportunity	Hercules	North	3.2 Refugio Creek	N/A	N/A	REFUGIO VALLEY RD
ROW 16651	N/A	N/A	ROW Opportunity	Hercules	North	3.2 Refugio Creek	N/A	N/A	S WILDWOOD
ROW 16652	N/A	N/A	ROW Opportunity	Hercules	North	3.2 Refugio Creek	N/A	N/A	S WILDWOOD
ROW 16662	N/A	N/A	ROW Opportunity	Hercules	North	3.2 Refugio Creek	N/A	N/A	S WILDWOOD
ROW 17341	N/A	N/A	ROW Opportunity	Hercules	North	3.2 Refugio Creek	N/A	N/A	SEAWAY CT
ROW 17355	N/A	N/A	ROW Opportunity	Hercules	North	3.2 Refugio Creek	N/A	N/A	SECRET COVE
ROW 18853	N/A	N/A	ROW Opportunity	Hercules	North	3.2 Refugio Creek	N/A	N/A	SUNSET DR
ROW 19434	N/A	N/A	ROW Opportunity	Hercules	North	3.2 Refugio Creek	N/A	N/A	TITAN WAY
ROW 1952	N/A	N/A	ROW Opportunity	Hercules	North	3.2 Refugio Creek	N/A	N/A	BEN LOMOND
ROW 19745	N/A	N/A	ROW Opportunity	Hercules	North	3.2 Refugio Creek	N/A	N/A	TUSCANY CT
ROW 2278	N/A	N/A	ROW Opportunity	Hercules	North	3.2 Refugio Creek	N/A	N/A	BLUE CYPRESS WAY
ROW 2376	N/A	N/A	ROW Opportunity	Hercules	North	3.2 Refugio Creek	N/A	N/A	BONAIRE AVE
ROW 2665	N/A	N/A	ROW Opportunity	Hercules	North	3.3 Rodeo Creek	N/A	N/A	BRISTOL
ROW 4700	N/A	N/A	ROW Opportunity	Hercules	North	3.2 Refugio Creek	N/A	N/A	COOPER BEECH GLN
ROW 4877	N/A	N/A	ROW Opportunity	Hercules	North	3.2 Refugio Creek	N/A	N/A	COTTAGE LN
ROW 4878	N/A	N/A	ROW Opportunity	Hercules	West	5.4 Pinole Creek	N/A	N/A	COTTAGE LN
ROW 5726	N/A	N/A	ROW Opportunity	Hercules	North	3.2 Refugio Creek	N/A	N/A	DEVONWOOD
ROW 5727	N/A	N/A	ROW Opportunity	Hercules	North	3.2 Refugio Creek	N/A	N/A	DEVONWOOD
ROW 5732	N/A	N/A	ROW Opportunity	Hercules	North	3.2 Refugio Creek	N/A	N/A	DEVONWOOD
ROW 5734	N/A	N/A	ROW Opportunity	Hercules	North	3.2 Refugio Creek	N/A	N/A	DEVONWOOD
ROW 5741	N/A	N/A	ROW Opportunity	Hercules	North	3.2 Refugio Creek	N/A	N/A	DEVONWOOD
ROW 5744	N/A	N/A	ROW Opportunity	Hercules	West	5.4 Pinole Creek	N/A	N/A	DEVONWOOD
ROW 6291	N/A	N/A	ROW Opportunity	Hercules	North	3.2 Refugio Creek	N/A	N/A	E ST
ROW 6900	N/A	N/A	ROW Opportunity	Hercules	North	3.2 Refugio Creek	N/A	N/A	EUCALYPTUS KNOLL
ROW 7321	N/A	N/A	ROW Opportunity	Hercules	North	3.2 Refugio Creek	N/A	N/A	FLORENCE CT
ROW 7336	N/A	N/A	ROW Opportunity	Hercules	North	3.2 Refugio Creek	N/A	N/A	FLOWERING ASH DR
ROW 7953	N/A	N/A	ROW Opportunity	Hercules	North	3.2 Refugio Creek	N/A	N/A	GLENWOOD
ROW 7954	N/A	N/A	ROW Opportunity	Hercules	West	5.4 Pinole Creek	N/A	N/A	GLENWOOD
ROW 7955	N/A	N/A	ROW Opportunity	Hercules	North	3.2 Refugio Creek	N/A	N/A	GLENWOOD
ROW 7958	N/A	N/A	ROW Opportunity	Hercules	North	3.2 Refugio Creek	N/A	N/A	GLENWOOD
ROW 7960	N/A	N/A	ROW Opportunity	Hercules	West	5.4 Pinole Creek	N/A	N/A	GLENWOOD
ROW 7961	N/A	N/A	ROW Opportunity	Hercules	North	3.2 Refugio Creek	N/A	N/A	GLENWOOD
ROW 7963	N/A	N/A	ROW Opportunity	Hercules	North	3.2 Refugio Creek	N/A	N/A	GLENWOOD
ROW 7964	N/A	N/A	ROW Opportunity	Hercules	West	5.4 Pinole Creek	N/A	N/A	GLENWOOD
ROW 7974	N/A	N/A	ROW Opportunity	Hercules	West	5.4 Pinole Creek	N/A	N/A	GLENWOOD
ROW 8066	N/A	N/A	ROW Opportunity	Hercules	North	3.2 Refugio Creek	N/A	N/A	GOLDENROD DR
ROW 8067	N/A	N/A	ROW Opportunity	Hercules	North	3.2 Refugio Creek	N/A	N/A	GOLDENROD DR
ROW 8891	N/A	N/A	ROW Opportunity	Hercules	North	3.2 Refugio Creek	N/A	N/A	HERA
ROW 8893	N/A	N/A	ROW Opportunity	Hercules	North	3.2 Refugio Creek	N/A	N/A	HERA RD
ROW 8927	N/A	N/A	ROW Opportunity	Hercules	West	5.4 Pinole Creek	N/A	N/A	HERMES
ROW 8929	N/A	N/A	ROW Opportunity	Hercules	West	5.4 Pinole Creek	N/A	N/A	HERMES
ROW 9577	N/A	N/A	ROW Opportunity	Hercules	North	3.3 Rodeo Creek	N/A	N/A	JACARANDA CT
ROW 966	N/A	N/A	ROW Opportunity	Hercules	North	3.2 Refugio Creek	N/A	N/A	APOLLO
ROW 974	N/A	N/A	ROW Opportunity	Hercules	North	3.2 Refugio Creek	N/A	N/A	APOLLO
ROW 980	N/A	N/A	ROW Opportunity	Hercules	North	3.2 Refugio Creek	N/A	N/A	APOLLO
ROW 983	N/A	N/A	ROW Opportunity	Hercules	North	3.2 Refugio Creek	N/A	N/A	APOLLO
ROW 984	N/A	N/A	ROW Opportunity	Hercules	North	3.2 Refugio Creek	N/A	N/A	APOLLO
ROW 985	N/A	N/A	ROW Opportunity	Hercules	West	5.4 Pinole Creek	N/A	N/A	APOLLO
ROW 987	N/A	N/A	ROW Opportunity	Hercules	North	3.2 Refugio Creek	N/A	N/A	APOLLO
ROW 991	N/A	N/A	ROW Opportunity	Hercules	North	3.2 Refugio Creek	N/A	N/A	APOLLO
ROW 995	N/A	N/A	ROW Opportunity	Hercules	North	3.2 Refugio Creek	N/A	N/A	APOLLO
ROW 997	N/A	N/A	ROW Opportunity	Hercules	West	5.4 Pinole Creek	N/A	N/A	APOLLO
Parcel 257305	N/A	N/A	Regional Opportunity	Hercules	North	3.2 Refugio Creek	404650080	HERCULES CITY OF	N/A
Parcel 258157	N/A	N/A	Regional Opportunity	Hercules	North	3.2 Refugio Creek	404730006	HERCULES CITY OF	N/A
Parcel 248757	N/A	N/A	Parcel-Based Opportunity	Hercules	North	3.2 Refugio Creek	407140009	HERCULES CITY OF	N/A
Parcel 257367	N/A	N/A	Parcel-Based Opportunity	Hercules	North	3.2 Refugio Creek	404020068	HERCULES CITY OF	N/A
Parcel 256321	N/A	N/A	Parcel-Based Opportunity	Hercules	North	3.2 Refugio Creek	404020067	HERCULES CITY OF	N/A
Parcel 257685	N/A	N/A	Parcel-Based Opportunity	Hercules	North	3.2 Refugio Creek	404490099	HERCULES CITY OF	N/A
Parcel 257823	N/A	N/A	Parcel-Based Opportunity	Hercules	North	3.2 Refugio Creek	404730007	HERCULES CITY OF	N/A
Parcel 257844	N/A	N/A	Parcel-Based Opportunity	Hercules	North	3.2 Refugio Creek	404730008	HERCULES CITY OF	N/A
ROW 1435	N/A	N/A	ROW Opportunity	Hercules	North	3.2 Refugio Creek	N/A	N/A	AVOCET DR
ROW 1791	N/A	N/A	ROW Opportunity	Hercules	North	3.2 Refugio Creek	N/A	N/A	BAYWOOD LN
ROW 14134	N/A	N/A	ROW Opportunity	Hercules	West	5.4 Pinole Creek	N/A	N/A	ORLEANS DR
ROW 19139	N/A	N/A	ROW Opportunity	Hercules	North	3.2 Refugio Creek	N/A	N/A	TARAYA WAY
ROW 19622	N/A	N/A	ROW Opportunity	Hercules	North	3.2 Refugio Creek	N/A	N/A	TRESTLE COVE
ROW 19678	N/A	N/A	ROW Opportunity	Hercules	North	3.2 Refugio Creek	N/A	N/A	TSUSHIMA ST
ROW 21077	N/A	N/A	ROW Opportunity	Hercules	North	3.2 Refugio Creek	N/A	N/A	WILLET ST
ROW 15483	N/A	N/A	ROW Opportunity	Hercules	West	5.4 Pinole Creek	N/A	N/A	RAILROAD AVE
ROW 13289	N/A	N/A	ROW Opportunity	Hercules	North	3.2 Refugio Creek	N/A	N/A	N WILDWOOD
ROW 1703	N/A	N/A	ROW Opportunity	Hercules	North	3.2 Refugio Creek	N/A	N/A	BASIN CT
ROW 18985	N/A	N/A	ROW Opportunity	Hercules	North	3.2 Refugio Creek	N/A	N/A	SYCAMORE AVE

db_index	Project Name	Size	Slope	Infiltration	Yield Class	Removes Pollutant Loads	Augments Water Supply	Provides Flood Control	Reestablishes Natural Drainage	Develops Open Space	Community	Total Score
ROW 981	N/A	N/A	0	1	0.5	2	1	1	1	1	1	9.5
Parcel 253250	N/A	0	1	1	0	2	1	1	1	1	1	9
Parcel 255833	N/A	0	1	1	0	2	1	1	1	1	1	9
Parcel 258137	N/A	2	2	0	2	1	0	0	0	1	1	9
Parcel 258780	N/A	0	1	1	0	2	1	1	1	1	1	9
ROW 2481	N/A	N/A	0	1	0.5	2	N/A	1	1	1	1	9
ROW 1054	N/A	N/A	0	1	0	2	1	1	1	1	1	9
ROW 10780	N/A	N/A	0	1	0	2	N/A	1	1	1	1	9
ROW 10925	N/A	N/A	0	1	0	2	1	1	1	1	1	9
ROW 10963	N/A	N/A	0	1	0	2	N/A	1	1	1	1	9
ROW 11067	N/A	N/A	0	1	0	2	1	1	1	1	1	9
ROW 11651	N/A	N/A	0	1	0	2	N/A	1	1	1	1	9
ROW 11928	N/A	N/A	0	1	0	2	1	1	1	1	1	9
ROW 12622	N/A	N/A	0	1	0	2	N/A	1	1	1	1	9
ROW 12799	N/A	N/A	0	1	0	2	1	1	1	1	1	9
ROW 12861	N/A	N/A	0	1	0	2	N/A	1	1	1	1	9
ROW 1316	N/A	N/A	0	1	0	2	1	1	1	1	1	9
ROW 1317	N/A	N/A	0	1	0	2	N/A	1	1	1	1	9
ROW 1322	N/A	N/A	0	1	0	2	1	1	1	1	1	9
ROW 13290	N/A	N/A	0	1	0	2	N/A	1	1	1	1	9
ROW 13292	N/A	N/A	0	1	0	2	1	1	1	1	1	9
ROW 13293	N/A	N/A	0	1	0	2	N/A	1	1	1	1	9
ROW 1338	N/A	N/A	0	1	0	2	1	1	1	1	1	9
ROW 1341	N/A	N/A	0	1	0	2	N/A	1	1	1	1	9
ROW 14027	N/A	N/A	0	1	0	2	1	1	1	1	1	9
ROW 14128	N/A	N/A	0	1	0	2	N/A	1	1	1	1	9
ROW 1477	N/A	N/A	0	1	0	2	1	1	1	1	1	9
ROW 1514	N/A	N/A	0	1	0	2	1	1	1	1	1	9
ROW 15157	N/A	N/A	0	1	0	2	N/A	1	1	1	1	9
ROW 1516	N/A	N/A	0	1	0	2	1	1	1	1	1	9
ROW 15163	N/A	N/A	0	1	0	2	N/A	1	1	1	1	9
ROW 15739	N/A	N/A	0	1	0	2	1	1	1	1	1	9
ROW 16651	N/A	N/A	0	1	0	2	N/A	1	1	1	1	9
ROW 16652	N/A	N/A	0	1	0	2	1	1	1	1	1	9
ROW 16662	N/A	N/A	0	1	0	2	N/A	1	1	1	1	9
ROW 17341	N/A	N/A	0	1	0	2	1	1	1	1	1	9
ROW 17355	N/A	N/A	0	1	0	2	N/A	1	1	1	1	9
ROW 18853	N/A	N/A	0	1	0	2	1	1	1	1	1	9
ROW 19434	N/A	N/A	0	1	0	2	N/A	1	1	1	1	9
ROW 1952	N/A	N/A	0	1	0	2	1	1	1	1	1	9
ROW 19745	N/A	N/A	0	1	0	2	N/A	1	1	1	1	9
ROW 2278	N/A	N/A	0	1	0	2	1	1	1	1	1	9
ROW 2376	N/A	N/A	0	1	0	2	N/A	1	1	1	1	9
ROW 2665	N/A	N/A	0	1	0	2	1	1	1	1	1	9
ROW 4700	N/A	N/A	0	1	0	2	N/A	1	1	1	1	9
ROW 4877	N/A	N/A	0	1	0	2	1	1	1	1	1	9
ROW 4878	N/A	N/A	0	1	0	2	N/A	1	1	1	1	9
ROW 5726	N/A	N/A	0	1	0	2	1	1	1	1	1	9
ROW 5727	N/A	N/A	0	1	0	2	N/A	1	1	1	1	9
ROW 5732	N/A	N/A	0	1	0	2	1	1	1	1	1	9
ROW 5734	N/A	N/A	0	1	0	2	N/A	1	1	1	1	9
ROW 5741	N/A	N/A	0	1	0	2	1	1	1	1	1	9
ROW 5744	N/A	N/A	0	1	0	2	N/A	1	1	1	1	9
ROW 6291	N/A	N/A	0	1	0	2	1	1	1	1	1	9
ROW 6900	N/A	N/A	0	1	0	2	N/A	1	1	1	1	9
ROW 7321	N/A	N/A	0	1	0	2	1	1	1	1	1	9
ROW 7336	N/A	N/A	0	1	0	2	N/A	1	1	1	1	9
ROW 7953	N/A	N/A	0	1	0	2	1	1	1	1	1	9
ROW 7954	N/A	N/A	0	1	0	2	N/A	1	1	1	1	9
ROW 7955	N/A	N/A	0	1	0	2	1	1	1	1	1	9
ROW 7958	N/A	N/A	0	1	0	2	N/A	1	1	1	1	9
ROW 7960	N/A	N/A	0	1	0	2	1	1	1	1	1	9
ROW 7961	N/A	N/A	0	1	0	2	N/A	1	1	1	1	9
ROW 7963	N/A	N/A	0	1	0	2	1	1	1	1	1	9
ROW 7964	N/A	N/A	0	1	0	2	N/A	1	1	1	1	9
ROW 7974	N/A	N/A	0	1	0	2	1	1	1	1	1	9
ROW 8066	N/A	N/A	0	1	0	2	N/A	1	1	1	1	9
ROW 8067	N/A	N/A	0	1	0	2	1	1	1	1	1	9
ROW 8891	N/A	N/A	0	1	0	2	1	1	1	1	1	9
ROW 8893	N/A	N/A	0	1	0	2	N/A	1	1	1	1	9
ROW 8927	N/A	N/A	0	1	0	2	1	1	1	1	1	9
ROW 8929	N/A	N/A	0	1	0	2	N/A	1	1	1	1	9
ROW 9577	N/A	N/A	0	1	0	2	1	1	1	1	1	9
ROW 966	N/A	N/A	0	1	0	2	N/A	1	1	1	1	9
ROW 974	N/A	N/A	0	1	0	2	1	1	1	1	1	9
ROW 980	N/A	N/A	0	1	0	2	N/A	1	1	1	1	9
ROW 983	N/A	N/A	0	1	0	2	1	1	1	1	1	9
ROW 984	N/A	N/A	0	1	0	2	N/A	1	1	1	1	9
ROW 985	N/A	N/A	0	1	0	2	1	1	1	1	1	9
ROW 987	N/A	N/A	0	1	0	2	N/A	1	1	1	1	9
ROW 991	N/A	N/A	0	1	0	2	1	1	1	1	1	9
ROW 995	N/A	N/A	0	1	0	2	N/A	1	1	1	1	9
ROW 997	N/A	N/A	0	1	0	2	1	1	1	1	1	9
Parcel 257305	N/A	0	2	0	1.5	3	0	0	0	1	1	8.5
Parcel 258157	N/A	1	1	0	1.5	3	0	0	0	1	1	8.5
Parcel 248757	N/A	0	0	1	0	2	1	1	1	1	1	8
Parcel 257367	N/A	1	2	0	2	1	0	0	0	1	1	8
Parcel 256321	N/A	1	1	0	2	1	0	0	0	1	1	7
Parcel 257685	N/A	0	2	0	2	1	0	0	0	1	1	7
Parcel 257823	N/A	0	2	0	2	1	0	0	0	1	1	7
Parcel 257844	N/A	0	2	0	2	1	0	0	0	1	1	7
ROW 1435	N/A	N/A	2	0	1	1	0	0	0	1	1	7
ROW 1791	N/A	N/A	2	0	1	1	0	0	0	1	1	6.5
ROW 14134	N/A	N/A	2	0	0	1	0	0	0	1	1	5.5
ROW 19139	N/A	N/A	1	0	1	1	0	0	0	1	1	5.5
ROW 19622	N/A	N/A	1	0	1	1	0	0	0	1	1	5.5
ROW 19678	N/A	N/A	2	0	0	1	0	0	0	1	1	5.5
ROW 21077	N/A	N/A	2	0	0	1	0	0	0	1	1	5.5
ROW 15483	N/A	N/A	1	0	0.5	1	0	0	0	1	1	5
ROW 13289	N/A	N/A	1	0	0	1	0	0	0	1	1	4.5
ROW 1703	N/A	N/A	1	0	0	1	0	0	0	1	1	4.5
ROW 18985	N/A	N/A	1	0	0	1	0	0	0	1	1	4.5

LAFAYETTE

Municipal contact for information about the project list:

Matt Luttrupp mluttrupp@ci.lafayette.ca.us

db_index	Project Name	Stakeholder	Project Type	Jurisdiction	Planning Unit	Watershed	APN	Owner	Street Name
Parcel 28254	N/A	N/A	Regional Opportunity	Lafayette	Central	2.1 Las Trampas Creek	237401022	LAFAYETTE CITY OF	N/A
Parcel 25782	N/A	N/A	Regional Opportunity	Lafayette	Central	2.1 Las Trampas Creek	23793011	LAFAYETTE CITY OF	N/A
Parcel 40629	N/A	N/A	Regional Opportunity	Lafayette	Central	2.1 Las Trampas Creek	241010049	CONTRA COSTA COUNTY	N/A
planned_549	North reach Lafayette Cir crossings and street frontage improvements	City of Lafayette	Planned Unlined Bioretention	Lafayette	Central	2.1 Las Trampas Creek	N/A	N/A	N/A
Parcel 38435	N/A	N/A	Regional Opportunity	Lafayette	Central	2.1 Las Trampas Creek	185140009	CONTRA COSTA COUNTY	N/A
Parcel 42867	N/A	N/A	Parcel-Based Opportunity	Lafayette	Central	2.1 Las Trampas Creek	243030042	LAFAYETTE CITY OF	N/A
planned_551	Golden Gate Parking Lot Rain Gardens	City of Lafayette	Planned Unlined Bioretention	Lafayette	Central	2.1 Las Trampas Creek	N/A	N/A	N/A
Parcel 40007	N/A	N/A	Parcel-Based Opportunity	Lafayette	Central	2.1 Las Trampas Creek	243210030	LAFAYETTE CITY OF	N/A
Parcel 40526	N/A	N/A	Parcel-Based Opportunity	Lafayette	Central	2.1 Las Trampas Creek	243210014	LAFAYETTE CITY OF	N/A
planned_550	South Reach Moraga Road frontage improvements	City of Lafayette	Planned Unlined Bioretention	Lafayette	Central	2.1 Las Trampas Creek	N/A	N/A	N/A
planned_546	West Reach Catalyst Project	City of Lafayette	Planned Creek/Marsh Restoration	Lafayette	Central	2.1 Las Trampas Creek	N/A	N/A	N/A
Parcel 37822	N/A	N/A	Parcel-Based Opportunity	Lafayette	Central	2.1 Las Trampas Creek	185140010	CONTRA COSTA COUNTY	N/A
Parcel 40425	N/A	N/A	Parcel-Based Opportunity	Lafayette	Central	2.1 Las Trampas Creek	243210013	LAFAYETTE CITY OF	N/A
Parcel 42161	N/A	N/A	Parcel-Based Opportunity	Lafayette	Central	2.1 Las Trampas Creek	243222014	LAFAYETTE CITY OF	N/A
planned_552	2nd Street Bulb Outs	City of Lafayette	Planned Unlined Bioretention	Lafayette	Central	2.1 Las Trampas Creek	N/A	N/A	N/A
Parcel 41144	N/A	N/A	Regional Opportunity	Lafayette	Central	2.1 Las Trampas Creek	234010013	LAFAYETTE CITY OF	N/A
Parcel 42134	N/A	N/A	Parcel-Based Opportunity	Lafayette	Central	2.1 Las Trampas Creek	243222013	LAFAYETTE CITY OF	N/A
Parcel 375734	N/A	N/A	Parcel-Based Opportunity	Lafayette	Central	2.1 Las Trampas Creek	177040005	ACALANES UNION HIGH SCHOOL DIS	N/A
Parcel 38918	N/A	N/A	Parcel-Based Opportunity	Lafayette	Central	2.1 Las Trampas Creek	234050002	LAFAYETTE SCHOOL DISTRICT	N/A
Parcel 22842	N/A	N/A	Parcel-Based Opportunity	Lafayette	Central	2.1 Las Trampas Creek	237260003	LAFAYETTE SCHOOL DISTRICT	N/A
Parcel 376452	N/A	N/A	Parcel-Based Opportunity	Lafayette	Central	2.1 Las Trampas Creek	246110015	LAFAYETTE SCHOOL DISTRICT	N/A
Parcel 49329	N/A	N/A	Regional Opportunity	Lafayette	Central	2.1 Las Trampas Creek	177300001	EAST BAY MUNICIPAL UTILITY DIS	N/A
Parcel 52247	N/A	N/A	Regional Opportunity	Lafayette	Central	2.1 Las Trampas Creek	177300003	EAST BAY MUNICIPAL UTILITY DIS	N/A
Parcel 104404	N/A	N/A	Parcel-Based Opportunity	Lafayette	Central	2.1 Las Trampas Creek	232170011	LAFAYETTE SCHOOL DISTRICT	N/A
Parcel 41948	N/A	N/A	Regional Opportunity	Lafayette	Central	2.1 Las Trampas Creek	243070010	UNITED STATES POSTAL SERVICE	N/A
Parcel 42133	N/A	N/A	Parcel-Based Opportunity	Lafayette	Central	2.1 Las Trampas Creek	233051039	LAFAYETTE CITY OF	N/A
Parcel 43103	N/A	N/A	Parcel-Based Opportunity	Lafayette	Central	2.1 Las Trampas Creek	185114001	LAFAYETTE SCHOOL DISTRICT	N/A
Parcel 44685	N/A	N/A	Regional Opportunity	Lafayette	Central	2.1 Las Trampas Creek	233031017	EAST BAY MUNICIPAL UTILITY DIS	N/A
Parcel 50040	N/A	N/A	Regional Opportunity	Lafayette	Central	2.1 Las Trampas Creek	177300001	EAST BAY MUNICIPAL UTILITY DIS	N/A
Parcel 50523	N/A	N/A	Parcel-Based Opportunity	Lafayette	Central	2.1 Las Trampas Creek	177300002	EAST BAY MUNICIPAL UTILITY DIS	N/A
Parcel 29590	N/A	N/A	Regional Opportunity	Lafayette	Central	2.1 Las Trampas Creek	236170005	EAST BAY MUNICIPAL UTILITY DIS	N/A
Parcel 41436	N/A	N/A	Regional Opportunity	Lafayette	Central	2.1 Las Trampas Creek	252060003	EAST BAY MUNICIPAL UTILITY DIS	N/A
Parcel 41863	N/A	N/A	Parcel-Based Opportunity	Lafayette	Central	2.1 Las Trampas Creek	243222012	LAFAYETTE NURSERY SCHOOL	N/A
Parcel 42155	N/A	N/A	Parcel-Based Opportunity	Lafayette	Central	2.1 Las Trampas Creek	233051038	LAFAYETTE CITY OF	N/A
Parcel 42626	N/A	N/A	Parcel-Based Opportunity	Lafayette	Central	2.1 Las Trampas Creek	243223001	LAFAYETTE CITY OF	N/A
Parcel 48540	N/A	N/A	Parcel-Based Opportunity	Lafayette	Central	2.1 Las Trampas Creek	177061002	EAST BAY MUNICIPAL UTILITY DIS	N/A
Parcel 45274	N/A	N/A	Regional Opportunity	Lafayette	Central	2.1 Las Trampas Creek	233010006	CCC FIRE PROTECTION DISTRICT	N/A
Parcel 27484	N/A	N/A	Parcel-Based Opportunity	Lafayette	Central	2.1 Las Trampas Creek	237011003	CCC FIRE PROTECTION DISTRICT	N/A
Parcel 42180	N/A	N/A	Parcel-Based Opportunity	Lafayette	Central	2.1 Las Trampas Creek	233051037	LAFAYETTE CITY OF	N/A
Parcel 48419	N/A	N/A	Parcel-Based Opportunity	Lafayette	Central	2.1 Las Trampas Creek	177061001	EAST BAY MUNICIPAL UTILITY DIS	N/A
Parcel 40931	N/A	N/A	Parcel-Based Opportunity	Lafayette	Central	2.1 Las Trampas Creek	234010011	LAFAYETTE SCHOOL DISTRICT	N/A
Parcel 43160	N/A	N/A	Parcel-Based Opportunity	Lafayette	Central	2.1 Las Trampas Creek	233060038	CCC FLOOD CONTROL & WATER CONS	N/A
Parcel 33323	N/A	N/A	Regional Opportunity	Lafayette	Central	2.1 Las Trampas Creek	236170004	CENTRAL CC SANITARY DISTRICT	N/A
Parcel 33335	N/A	N/A	Regional Opportunity	Lafayette	Central	2.1 Las Trampas Creek	236170003	EAST BAY MUNICIPAL UTILITY DIS	N/A
Parcel 35308	N/A	N/A	Regional Opportunity	Lafayette	Central	2.1 Las Trampas Creek	234290003	EAST BAY MUNICIPAL UTILITY DIS	N/A
planned_1318	East End Street Improvements	N/A	ROW Opportunity	Lafayette	Central	2.1 Las Trampas Creek	N/A	N/A	MT DIABLO BLVD BETWEEN BROWN AVE AND CAROL LN
ROW 10173	N/A	N/A	ROW Opportunity	Lafayette	Central	2.1 Las Trampas Creek	N/A	N/A	KINGSLEY PL
ROW 10670	N/A	N/A	ROW Opportunity	Lafayette	Central	2.1 Las Trampas Creek	N/A	N/A	LAS HUERTAS RD
ROW 10672	N/A	N/A	ROW Opportunity	Lafayette	Central	2.1 Las Trampas Creek	N/A	N/A	LAS HUERTAS RD
ROW 10674	N/A	N/A	ROW Opportunity	Lafayette	Central	2.1 Las Trampas Creek	N/A	N/A	LAS HUERTAS RD
ROW 11056	N/A	N/A	ROW Opportunity	Lafayette	Central	2.1 Las Trampas Creek	N/A	N/A	LINDESEY CT
ROW 11325	N/A	N/A	ROW Opportunity	Lafayette	Central	2.1 Las Trampas Creek	N/A	N/A	LOS PALOS CIR
ROW 11327	N/A	N/A	ROW Opportunity	Lafayette	Central	2.1 Las Trampas Creek	N/A	N/A	LOS PALOS DR
ROW 11330	N/A	N/A	ROW Opportunity	Lafayette	Central	2.1 Las Trampas Creek	N/A	N/A	LOS PALOS MNR
ROW 1209	N/A	N/A	ROW Opportunity	Lafayette	Central	2.1 Las Trampas Creek	N/A	N/A	ARROWHEAD DR
ROW 12162	N/A	N/A	ROW Opportunity	Lafayette	Central	2.1 Las Trampas Creek	N/A	N/A	MCELLEN CT
ROW 12163	N/A	N/A	ROW Opportunity	Lafayette	Central	2.1 Las Trampas Creek	N/A	N/A	MCELLEN WAY
ROW 12860	N/A	N/A	ROW Opportunity	Lafayette	Central	2.1 Las Trampas Creek	N/A	N/A	MOON CT
ROW 13995	N/A	N/A	ROW Opportunity	Lafayette	Central	2.1 Las Trampas Creek	N/A	N/A	OLIVEIRA LN
ROW 1402	N/A	N/A	ROW Opportunity	Lafayette	Central	2.1 Las Trampas Creek	N/A	N/A	AVA CT
ROW 1404	N/A	N/A	ROW Opportunity	Lafayette	Central	2.1 Las Trampas Creek	N/A	N/A	AVALON AVE
ROW 1411	N/A	N/A	ROW Opportunity	Lafayette	Central	2.1 Las Trampas Creek	N/A	N/A	AVALON CT
ROW 14142	N/A	N/A	ROW Opportunity	Lafayette	Central	2.1 Las Trampas Creek	N/A	N/A	ORTEGA AVE
ROW 14328	N/A	N/A	ROW Opportunity	Lafayette	Central	2.1 Las Trampas Creek	N/A	N/A	PALOMARES CT
ROW 14329	N/A	N/A	ROW Opportunity	Lafayette	Central	2.1 Las Trampas Creek	N/A	N/A	PALOMARES ST
ROW 14710	N/A	N/A	ROW Opportunity	Lafayette	Central	2.1 Las Trampas Creek	N/A	N/A	PERALES ST
ROW 15784	N/A	N/A	ROW Opportunity	Lafayette	Central	2.1 Las Trampas Creek	N/A	N/A	RELIEZ CT
ROW 16144	N/A	N/A	ROW Opportunity	Lafayette	Central	2.1 Las Trampas Creek	N/A	N/A	RODERICK CT
ROW 17249	N/A	N/A	ROW Opportunity	Lafayette	Central	2.1 Las Trampas Creek	N/A	N/A	SCHOOL ST
ROW 18254	N/A	N/A	ROW Opportunity	Lafayette	Central	2.1 Las Trampas Creek	N/A	N/A	SPRUCE LN
ROW 18428	N/A	N/A	ROW Opportunity	Lafayette	Central	2.1 Las Trampas Creek	N/A	N/A	STANWOOD LN
ROW 18807	N/A	N/A	ROW Opportunity	Lafayette	Central	2.1 Las Trampas Creek	N/A	N/A	SUNNYBROOK DR
ROW 19486	N/A	N/A	ROW Opportunity	Lafayette	Central	2.1 Las Trampas Creek	N/A	N/A	TOPPER LN
ROW 19854	N/A	N/A	ROW Opportunity	Lafayette	Central	2.1 Las Trampas Creek	N/A	N/A	VALENTE CT
ROW 20121	N/A	N/A	ROW Opportunity	Lafayette	Central	2.1 Las Trampas Creek	N/A	N/A	VIA LOS COLORADOS
ROW 20161	N/A	N/A	ROW Opportunity	Lafayette	Central	2.1 Las Trampas Creek	N/A	N/A	VICTORIA AVE
ROW 20163	N/A	N/A	ROW Opportunity	Lafayette	Central	2.1 Las Trampas Creek	N/A	N/A	VICTORIA AVE
ROW 20167	N/A	N/A	ROW Opportunity	Lafayette	Central	2.1 Las Trampas Creek	N/A	N/A	VICTORIA CT
ROW 20225	N/A	N/A	ROW Opportunity	Lafayette	Central	2.1 Las Trampas Creek	N/A	N/A	VILLAGE CTR
ROW 20427	N/A	N/A	ROW Opportunity	Lafayette	Central	2.1 Las Trampas Creek	N/A	N/A	W CREEK CT
ROW 20581	N/A	N/A	ROW Opportunity	Lafayette	Central	2.1 Las Trampas Creek	N/A	N/A	WALNUT ST
ROW 20628	N/A	N/A	ROW Opportunity	Lafayette	Central	2.1 Las Trampas Creek	N/A	N/A	WARWICK CT
ROW 2070	N/A	N/A	ROW Opportunity	Lafayette	Central	2.1 Las Trampas Creek	N/A	N/A	BICKERSTAFF RD
ROW 21092	N/A	N/A	ROW Opportunity	Lafayette	Central	2.1 Las Trampas Creek	N/A	N/A	WILLOUGHBY CT
ROW 2129	N/A	N/A	ROW Opportunity	Lafayette	Central	2.1 Las Trampas Creek	N/A	N/A	BIRDAVEN CT
ROW 21371	N/A	N/A	ROW Opportunity	Lafayette	Central	2.1 Las Trampas Creek	N/A	N/A	WOODLAND WAY
ROW 2554	N/A	N/A	ROW Opportunity	Lafayette	Central	2.1 Las Trampas Creek	N/A	N/A	BRENT CT
ROW 2744	N/A	N/A	ROW Opportunity	Lafayette	Central	2.1 Las Trampas Creek	N/A	N/A	BROOKDALE CT
ROW 2849	N/A	N/A	ROW Opportunity	Lafayette	Central	2.1 Las Trampas Creek	N/A	N/A	BUCHAN DR
ROW 2850	N/A	N/A	ROW Opportunity	Lafayette	Central	2.1 Las Trampas Creek	N/A	N/A	BUCHAN DR
ROW 2949	N/A	N/A	ROW Opportunity	Lafayette	Central	2.1 Las Trampas Creek	N/A	N/A	BURR CT
ROW 2999	N/A	N/A	ROW Opportunity	Lafayette	Central	2.1 Las Trampas Creek	N/A	N/A	BUZZIE CT
ROW 4016	N/A	N/A	ROW Opportunity	Lafayette	Central	2.1 Las Trampas Creek	N/A	N/A	CHARLES CT
ROW 4144	N/A	N/A	ROW Opportunity	Lafayette	Central	2.1 Las Trampas Creek	N/A	N/A	CHESTNUT ST
ROW 4252	N/A	N/A	ROW Opportunity	Lafayette	Central	2.1 Las Trampas Creek	N/A	N/A	CIRCLE CREEK CT
ROW 4254	N/A	N/A	ROW Opportunity	Lafayette	Central	2.1 Las Trampas Creek	N/A	N/A	CIRCLE CREEK DR
ROW 4255	N/A	N/A	ROW Opportunity	Lafayette	Central	2.1 Las Trampas Creek	N/A	N/A	CIRCLE CREEK LN
ROW 4521	N/A	N/A	ROW Opportunity	Lafayette	Central	2.1 Las Trampas Creek	N/A	N/A	COLINA CT
ROW 4626	N/A	N/A	ROW Opportunity	Lafayette	Central	2.1 Las Trampas Creek	N/A	N/A	CONDIT CT
ROW 4740	N/A	N/A	ROW Opportunity	Lafayette	Central	2.1 Las Trampas Creek	N/A	N/A	CORDOVA WAY
ROW 5048	N/A	N/A	ROW Opportunity	Lafayette	Central	2.1 Las Trampas Creek	N/A	N/A	CRESCENT DR
ROW 6348	N/A	N/A	ROW Opportunity	Lafayette	Central	2.1 Las Trampas Creek	N/A	N/A	EAST ST
ROW 7204	N/A	N/A	ROW Opportunity	Lafayette	Central	2.1 Las Trampas Creek	N/A	N/A	FIESTA LN
ROW 7373	N/A	N/A	ROW Opportunity	Lafayette	Central	2.1 Las Trampas Creek	N/A	N/A	FORD LN
ROW 7503	N/A	N/A	ROW Opportunity	Lafayette	Central	2.1 Las Trampas Creek	N/A	N/A	FRANKE LN
ROW 792	N/A	N/A	ROW Opportunity	Lafayette	Central	2.1 Las Trampas Creek	N/A	N/A	AMANDA LN
ROW 9161	N/A	N/A	ROW Opportunity	Lafayette	Central	2.1 Las Trampas Creek	N/A	N/A	HOEDEL CT
Parcel 35770	N/A	N/A	Parcel-Based Opportunity	Lafayette	Central	2.1 Las Trampas Creek	234140016	EAST BAY MUNICIPAL UTILITY DIS	N/A
Parcel 36095	N/A	N/A	Parcel-Based Opportunity	Lafayette	Central	2.1 Las Trampas Creek	234140016	EAST BAY MUNICIPAL UTILITY DIS	N/A
Parcel 36322	N/A	N/A	Parcel-Based Opportunity	Lafayette	Central	2.1 Las Trampas Creek	234121028	EAST BAY MUNICIPAL UTILITY DIS	N/A
Parcel 36566	N/A	N/A	Parcel-Based Opportunity	Lafayette	Central	2.1 Las Trampas Creek	234121028	EAST BAY MUNICIPAL UTILITY DIS	N/A
Parcel 36853	N/A	N/A	Parcel-Based Opportunity	Lafayette	Central	2.1 Las Trampas Creek	234110016	EAST BAY MUNICIPAL UTILITY DIS	N/A
Parcel 37695	N/A	N/A	Parcel-Based Opportunity	Lafayette	Central	2.1 Las Trampas Creek	234070009	EAST BAY MUNICIPAL UTILITY DIS	N/A
Parcel 38196	N/A	N/A	Parcel-Based Opportunity	Lafayette	Central	2.1 Las Trampas Creek	234070008	EAST BAY MUNICIPAL UTILITY DIS	N/A
Parcel 41857	N/A	N/A	Parcel-Based Opportunity	Lafayette	Central	2.1 Las Trampas Creek	234290004	EAST BAY REGIONAL PARK DIST	N/A
ROW 10082	N/A	N/A	ROW Opportunity	Lafayette	Central	2.1 Las Trampas Creek	N/A	N/A	KESSLERLING RD
ROW 10143	N/A	N/A	ROW Opportunity	Lafayette	Central	2.1 Las Trampas Creek	N/A	N/A	KINCHELOE CT

db_index	Project Name	Size	Slope	Infiltration	Yield Class	Removes Pollutant Loads	Augments Water Supply	Provides Flood Control	Reestablishes Natural Drainage	Develops Open Space	Community	Total Score
Parcel 28254	N/A	1	1	1	1	3	1	1	1	1	1	12
Parcel 25782	N/A	0	2	1	0.5	3	1	1	1	1	1	11.5
Parcel 40629	N/A	1	1	1	0.5	3	1	1	1	1	1	11.5
planned_549	North reach Lafayette Cir crossings and street frontage improvements	0	2	1	1	2	1	1	1	1	1	11
Parcel 38435	N/A	0	1	1	1	3	1	1	1	1	1	11
Parcel 42867	N/A	0	2	1	1	2	1	1	1	1	1	11
planned_551	Golden Gate Parking Lot Rain Gardens	0	1	1	1	2	1	1	1	1	1	10
Parcel 40007	N/A	0	1	1	1	2	1	1	1	1	1	10
Parcel 40526	N/A	0	1	1	1	2	1	1	1	1	1	10
planned_550	South Reach Moraga Road frontage improvements	0	1	0	1	2	1	1	1	1	1	9
planned_546	West Reach Catalyst Project	1	1	0	1	0	0	0	2	2	2	9
Parcel 37822	N/A	0	0	1	1	2	1	1	1	1	1	9
Parcel 40425	N/A	0	0	1	1	2	1	1	1	1	1	9
Parcel 42161	N/A	0	0	1	1	2	1	1	1	1	1	9
planned_552	2nd Street Bulb Outs	0	0	1	1	2	1	1	1	1	1	9
Parcel 41144	N/A	0	1	0	1	3	0	0	0	1	1	7
Parcel 42134	N/A	0	1	0	1	1	0	0	0	1	1	5
Parcel 375734	N/A	2	2	1	1	2	1	1	1	1	1	13
Parcel 38918	N/A	2	2	1	1	2	1	1	1	1	1	13
Parcel 22842	N/A	2	1	1	1	2	1	1	1	1	1	12
Parcel 376452	N/A	2	1	1	1	2	1	1	1	1	1	12
Parcel 49329	N/A	1	1	1	1	3	1	1	1	1	1	12
Parcel 52247	N/A	1	1	1	1	3	1	1	1	1	1	12
Parcel 104404	N/A	2	0	1	1	2	1	1	1	1	1	11
Parcel 41948	N/A	0	1	1	1	3	1	1	1	1	1	11
Parcel 42133	N/A	0	2	1	1	2	1	1	1	1	1	11
Parcel 43103	N/A	2	0	1	1	2	1	1	1	1	1	11
Parcel 44685	N/A	0	1	1	1	3	1	1	1	1	1	11
Parcel 50040	N/A	0	1	1	1	3	1	1	1	1	1	11
Parcel 50523	N/A	0	2	1	1	2	1	1	1	1	1	11
Parcel 29590	N/A	0	1	1	0.5	3	1	1	1	1	1	10.5
Parcel 41436	N/A	1	0	1	0.5	3	1	1	1	1	1	10.5
Parcel 41863	N/A	0	1	1	1	2	1	1	1	1	1	10
Parcel 42155	N/A	0	1	1	1	2	1	1	1	1	1	10
Parcel 42626	N/A	0	1	1	1	2	1	1	1	1	1	10
Parcel 48540	N/A	0	1	1	1	2	1	1	1	1	1	10
Parcel 45274	N/A	0	0	1	0.5	3	1	1	1	1	1	9.5
Parcel 27484	N/A	0	0	1	1	2	1	1	1	1	1	9
Parcel 42180	N/A	0	0	1	1	2	1	1	1	1	1	9
Parcel 48419	N/A	0	0	1	1	2	1	1	1	1	1	9
Parcel 40931	N/A	2	2	0	1	1	0	0	0	1	1	8
Parcel 43160	N/A	0	0	0	1	1	0	0	0	1	1	4
Parcel 33323	N/A	1	2	1	1	3	1	1	1	1	1	13
Parcel 33335	N/A	1	2	1	1	3	1	1	1	1	1	13
Parcel 35308	N/A	1	2	1	1	3	1	1	1	1	1	13
planned_1318	East End Street Improvements	N/A										12
ROW 10173	N/A	N/A	2	1	1	2	1	1	1	1	1	12
ROW 10670	N/A	N/A	2	1	1	2	1	1	1	1	1	12
ROW 10672	N/A	N/A	2	1	1	2	1	1	1	1	1	12
ROW 10674	N/A	N/A	2	1	1	2	1	1	1	1	1	12
ROW 11056	N/A	N/A	2	1	1	2	1	1	1	1	1	12
ROW 11325	N/A	N/A	2	1	1	2	1	1	1	1	1	12
ROW 11327	N/A	N/A	2	1	1	2	1	1	1	1	1	12
ROW 11330	N/A	N/A	2	1	1	2	1	1	1	1	1	12
ROW 1209	N/A	N/A	2	1	1	2	1	1	1	1	1	12
ROW 12162	N/A	N/A	2	1	1	2	1	1	1	1	1	12
ROW 12163	N/A	N/A	2	1	1	2	1	1	1	1	1	12
ROW 12860	N/A	N/A	2	1	1	2	1	1	1	1	1	12
ROW 13995	N/A	N/A	2	1	1	2	1	1	1	1	1	12
ROW 1402	N/A	N/A	2	1	1	2	1	1	1	1	1	12
ROW 1404	N/A	N/A	2	1	1	2	1	1	1	1	1	12
ROW 1411	N/A	N/A	2	1	1	2	1	1	1	1	1	12
ROW 14142	N/A	N/A	2	1	1	2	1	1	1	1	1	12
ROW 14328	N/A	N/A	2	1	1	2	1	1	1	1	1	12
ROW 14329	N/A	N/A	2	1	1	2	1	1	1	1	1	12
ROW 14710	N/A	N/A	2	1	1	2	1	1	1	1	1	12
ROW 15784	N/A	N/A	2	1	1	2	1	1	1	1	1	12
ROW 16144	N/A	N/A	2	1	1	2	1	1	1	1	1	12
ROW 17249	N/A	N/A	2	1	1	2	1	1	1	1	1	12
ROW 18254	N/A	N/A	2	1	1	2	1	1	1	1	1	12
ROW 18428	N/A	N/A	2	1	1	2	1	1	1	1	1	12
ROW 18807	N/A	N/A	2	1	1	2	1	1	1	1	1	12
ROW 19486	N/A	N/A	2	1	1	2	1	1	1	1	1	12
ROW 19854	N/A	N/A	2	1	1	2	1	1	1	1	1	12
ROW 20121	N/A	N/A	2	1	1	2	1	1	1	1	1	12
ROW 20161	N/A	N/A	2	1	1	2	1	1	1	1	1	12
ROW 20163	N/A	N/A	2	1	1	2	1	1	1	1	1	12
ROW 20167	N/A	N/A	2	1	1	2	1	1	1	1	1	12
ROW 20225	N/A	N/A	2	1	1	2	1	1	1	1	1	12
ROW 20427	N/A	N/A	2	1	1	2	1	1	1	1	1	12
ROW 20581	N/A	N/A	2	1	1	2	1	1	1	1	1	12
ROW 20628	N/A	N/A	2	1	1	2	1	1	1	1	1	12
ROW 2070	N/A	N/A	2	1	1	2	1	1	1	1	1	12
ROW 21092	N/A	N/A	2	1	1	2	1	1	1	1	1	12
ROW 2129	N/A	N/A	2	1	1	2	1	1	1	1	1	12
ROW 21371	N/A	N/A	2	1	1	2	1	1	1	1	1	12
ROW 2554	N/A	N/A	2	1	1	2	1	1	1	1	1	12
ROW 2744	N/A	N/A	2	1	1	2	1	1	1	1	1	12
ROW 2849	N/A	N/A	2	1	1	2	1	1	1	1	1	12
ROW 2850	N/A	N/A	2	1	1	2	1	1	1	1	1	12
ROW 2949	N/A	N/A	2	1	1	2	1	1	1	1	1	12
ROW 2999	N/A	N/A	2	1	1	2	1	1	1	1	1	12
ROW 4016	N/A	N/A	2	1	1	2	1	1	1	1	1	12
ROW 4144	N/A	N/A	2	1	1	2	1	1	1	1	1	12
ROW 4252	N/A	N/A	2	1	1	2	1	1	1	1	1	12
ROW 4254	N/A	N/A	2	1	1	2	1	1	1	1	1	12
ROW 4255	N/A	N/A	2	1	1	2	1	1	1	1	1	12
ROW 4521	N/A	N/A	2	1	1	2	1	1	1	1	1	12
ROW 4626	N/A	N/A	2	1	1	2	1	1	1	1	1	12
ROW 4740	N/A	N/A	2	1	1	2	1	1	1	1	1	12
ROW 5048	N/A	N/A	2	1	1	2	1	1	1	1	1	12
ROW 6348	N/A	N/A	2	1	1	2	1	1	1	1	1	12
ROW 7204	N/A	N/A	2	1	1	2	1	1	1	1	1	12
ROW 7373	N/A	N/A	2	1	1	2	1	1	1	1	1	12
ROW 7503	N/A	N/A	2	1	1	2	1	1	1	1	1	12
ROW 792	N/A	N/A	2	1	1	2	1	1	1	1	1	12
ROW 9161	N/A	N/A	2	1	1	2	1	1	1	1	1	12
Parcel 35770	N/A	0	2	1	1	2	1	1	1	1	1	11
Parcel 36095	N/A	0	2	1	1	2	1	1	1	1	1	11
Parcel 36322	N/A	0	2	1	1	2	1	1	1	1	1	11
Parcel 36566	N/A	0	2	1	1	2	1	1	1	1	1	11
Parcel 36853	N/A	0	2	1	1	2	1	1	1	1	1	11
Parcel 37695	N/A	0	2	1	1	2	1	1	1	1	1	11
Parcel 38196	N/A	0	2	1	1	2	1	1	1	1	1	11
Parcel 41857	N/A	1	1	1	1	2	1	1	1	1	1	11
ROW 10082	N/A	N/A	1	1	1	2	1	1	1	1	1	11
ROW 10143	N/A	N/A	1	1	1	2	1	1	1	1	1	11

db_index	Project Name	Stakeholder	Project Type	Jurisdiction	Planning Unit	Watershed	APN	Owner	Street Name
ROW_10585	N/A	N/A	ROW Opportunity	Lafayette	Central	2.1 Las Trampas Creek	N/A	N/A	LANCASTER DR
ROW_10641	N/A	N/A	ROW Opportunity	Lafayette	Central	2.1 Las Trampas Creek	N/A	N/A	LARK CREEK LN
ROW_10671	N/A	N/A	ROW Opportunity	Lafayette	Central	2.1 Las Trampas Creek	N/A	N/A	LAS HUERTAS RD
ROW_10673	N/A	N/A	ROW Opportunity	Lafayette	Central	2.1 Las Trampas Creek	N/A	N/A	LAS HUERTAS RD
ROW_1085	N/A	N/A	ROW Opportunity	Lafayette	Central	2.1 Las Trampas Creek	N/A	N/A	ARBOR WAY
ROW_10855	N/A	N/A	ROW Opportunity	Lafayette	Central	2.1 Las Trampas Creek	N/A	N/A	LEGION CT
ROW_11096	N/A	N/A	ROW Opportunity	Lafayette	Central	2.1 Las Trampas Creek	N/A	N/A	LITTLE LN
ROW_11328	N/A	N/A	ROW Opportunity	Lafayette	Central	2.1 Las Trampas Creek	N/A	N/A	LOS PALOS DR
ROW_11580	N/A	N/A	ROW Opportunity	Lafayette	Central	2.1 Las Trampas Creek	N/A	N/A	MAGNOLIA LN
ROW_11715	N/A	N/A	ROW Opportunity	Lafayette	Central	2.1 Las Trampas Creek	N/A	N/A	MANZANA PL
ROW_11804	N/A	N/A	ROW Opportunity	Lafayette	Central	2.1 Las Trampas Creek	N/A	N/A	MARIANNE DR
ROW_1217	N/A	N/A	ROW Opportunity	Lafayette	Central	2.1 Las Trampas Creek	N/A	N/A	ARROYO CT
ROW_12214	N/A	N/A	ROW Opportunity	Lafayette	Central	2.1 Las Trampas Creek	N/A	N/A	MEADOW LN
ROW_12247	N/A	N/A	ROW Opportunity	Lafayette	Central	2.1 Las Trampas Creek	N/A	N/A	MEADOWLARK CT
ROW_12286	N/A	N/A	ROW Opportunity	Lafayette	Central	2.1 Las Trampas Creek	N/A	N/A	MEEK PL
ROW_12395	N/A	N/A	ROW Opportunity	Lafayette	Central	2.1 Las Trampas Creek	N/A	N/A	MERRIEWOOD DR
ROW_12445	N/A	N/A	ROW Opportunity	Lafayette	Central	2.1 Las Trampas Creek	N/A	N/A	MICHAEL LN
ROW_12727	N/A	N/A	ROW Opportunity	Lafayette	Central	2.1 Las Trampas Creek	N/A	N/A	MONROE AVE
ROW_12838	N/A	N/A	ROW Opportunity	Lafayette	Central	2.1 Las Trampas Creek	N/A	N/A	MONTICELLO CT
ROW_12869	N/A	N/A	ROW Opportunity	Lafayette	Central	2.1 Las Trampas Creek	N/A	N/A	MORAGA BLVD
ROW_12963	N/A	N/A	ROW Opportunity	Lafayette	Central	2.1 Las Trampas Creek	N/A	N/A	MOSSWOOD DR
ROW_13133	N/A	N/A	ROW Opportunity	Lafayette	Central	2.1 Las Trampas Creek	N/A	N/A	MURRAY LN
ROW_13216	N/A	N/A	ROW Opportunity	Lafayette	Central	2.1 Las Trampas Creek	N/A	N/A	N LUCILLE LN
ROW_13278	N/A	N/A	ROW Opportunity	Lafayette	Central	2.1 Las Trampas Creek	N/A	N/A	N TILDEN LN
ROW_13355	N/A	N/A	ROW Opportunity	Lafayette	Central	2.1 Las Trampas Creek	N/A	N/A	NAUSIN LN
ROW_13506	N/A	N/A	ROW Opportunity	Lafayette	Central	2.1 Las Trampas Creek	N/A	N/A	NOGALES CT
ROW_13507	N/A	N/A	ROW Opportunity	Lafayette	Central	2.1 Las Trampas Creek	N/A	N/A	NOGALES ST
ROW_13517	N/A	N/A	ROW Opportunity	Lafayette	Central	2.1 Las Trampas Creek	N/A	N/A	NORDSTROM LN
ROW_1366	N/A	N/A	ROW Opportunity	Lafayette	Central	2.1 Las Trampas Creek	N/A	N/A	AUGUSTINE LN
ROW_13933	N/A	N/A	ROW Opportunity	Lafayette	Central	2.1 Las Trampas Creek	N/A	N/A	OLD MILLSTONE LN
ROW_13955	N/A	N/A	ROW Opportunity	Lafayette	Central	2.1 Las Trampas Creek	N/A	N/A	OLDE CREEK PL
ROW_13956	N/A	N/A	ROW Opportunity	Lafayette	Central	2.1 Las Trampas Creek	N/A	N/A	OLDE CREEK PL
ROW_13957	N/A	N/A	ROW Opportunity	Lafayette	Central	2.1 Las Trampas Creek	N/A	N/A	OLDE CREEK PL
ROW_13997	N/A	N/A	ROW Opportunity	Lafayette	Central	2.1 Las Trampas Creek	N/A	N/A	OLIVER CT
ROW_14018	N/A	N/A	ROW Opportunity	Lafayette	Central	2.1 Las Trampas Creek	N/A	N/A	OLYMPIC BLVD
ROW_14019	N/A	N/A	ROW Opportunity	Lafayette	Central	2.1 Las Trampas Creek	N/A	N/A	OLYMPIC BLVD
ROW_14023	N/A	N/A	ROW Opportunity	Lafayette	Central	2.1 Las Trampas Creek	N/A	N/A	OLYMPIC BLVD
ROW_14026	N/A	N/A	ROW Opportunity	Lafayette	Central	2.1 Las Trampas Creek	N/A	N/A	OLYMPIC OAKS DR
ROW_14091	N/A	N/A	ROW Opportunity	Lafayette	Central	2.1 Las Trampas Creek	N/A	N/A	ORCHARD VALLEY CT
ROW_14370	N/A	N/A	ROW Opportunity	Lafayette	Central	2.1 Las Trampas Creek	N/A	N/A	PARADISE CT
ROW_14421	N/A	N/A	ROW Opportunity	Lafayette	Central	2.1 Las Trampas Creek	N/A	N/A	PARK LN
ROW_14844	N/A	N/A	ROW Opportunity	Lafayette	Central	2.1 Las Trampas Creek	N/A	N/A	PINE LN
ROW_14991	N/A	N/A	ROW Opportunity	Lafayette	Central	2.1 Las Trampas Creek	N/A	N/A	PLAZA DR
ROW_14999	N/A	N/A	ROW Opportunity	Lafayette	Central	2.1 Las Trampas Creek	N/A	N/A	PLEASANT HILL CIR
ROW_15000	N/A	N/A	ROW Opportunity	Lafayette	Central	2.1 Las Trampas Creek	N/A	N/A	PLEASANT HILL RD
ROW_15013	N/A	N/A	ROW Opportunity	Lafayette	Central	2.1 Las Trampas Creek	N/A	N/A	PLEASANT HILL RD
ROW_15410	N/A	N/A	ROW Opportunity	Lafayette	Central	2.1 Las Trampas Creek	N/A	N/A	QUANDT CT
ROW_155	N/A	N/A	ROW Opportunity	Lafayette	Central	2.1 Las Trampas Creek	N/A	N/A	1ST ST
ROW_15516	N/A	N/A	ROW Opportunity	Lafayette	Central	2.1 Las Trampas Creek	N/A	N/A	RAINTREE PL
ROW_15571	N/A	N/A	ROW Opportunity	Lafayette	Central	2.1 Las Trampas Creek	N/A	N/A	RANCHO RD
ROW_15661	N/A	N/A	ROW Opportunity	Lafayette	Central	2.1 Las Trampas Creek	N/A	N/A	RED BARK CT
ROW_15786	N/A	N/A	ROW Opportunity	Lafayette	Central	2.1 Las Trampas Creek	N/A	N/A	RELIEZ MANOR CT
ROW_15790	N/A	N/A	ROW Opportunity	Lafayette	Central	2.1 Las Trampas Creek	N/A	N/A	RELIEZ VALLEY RD
ROW_15797	N/A	N/A	ROW Opportunity	Lafayette	Central	2.1 Las Trampas Creek	N/A	N/A	RELIEZ VALLEY RD
ROW_15798	N/A	N/A	ROW Opportunity	Lafayette	Central	2.1 Las Trampas Creek	N/A	N/A	RELIEZ VALLEY RD
ROW_15824	N/A	N/A	ROW Opportunity	Lafayette	Central	2.1 Las Trampas Creek	N/A	N/A	REVERE CT
ROW_16232	N/A	N/A	ROW Opportunity	Lafayette	Central	2.1 Las Trampas Creek	N/A	N/A	ROSE CT
ROW_16250	N/A	N/A	ROW Opportunity	Lafayette	Central	2.1 Las Trampas Creek	N/A	N/A	ROSEDALE AVE
ROW_16322	N/A	N/A	ROW Opportunity	Lafayette	Central	2.1 Las Trampas Creek	N/A	N/A	ROWE PL
ROW_16323	N/A	N/A	ROW Opportunity	Lafayette	Central	2.1 Las Trampas Creek	N/A	N/A	ROWLAND DR
ROW_16397	N/A	N/A	ROW Opportunity	Lafayette	Central	2.1 Las Trampas Creek	N/A	N/A	RUFFEL PL
ROW_16635	N/A	N/A	ROW Opportunity	Lafayette	Central	2.1 Las Trampas Creek	N/A	N/A	S SILVER SPRINGS RD
ROW_16784	N/A	N/A	ROW Opportunity	Lafayette	Central	2.1 Las Trampas Creek	N/A	N/A	SAMANTHA DR
ROW_16939	N/A	N/A	ROW Opportunity	Lafayette	Central	2.1 Las Trampas Creek	N/A	N/A	SAN RELIEZ CT
ROW_17044	N/A	N/A	ROW Opportunity	Lafayette	Central	2.1 Las Trampas Creek	N/A	N/A	SANFORD LN
ROW_17108	N/A	N/A	ROW Opportunity	Lafayette	Central	2.1 Las Trampas Creek	N/A	N/A	SANTA MARIA CT
ROW_17115	N/A	N/A	ROW Opportunity	Lafayette	Central	2.1 Las Trampas Creek	N/A	N/A	SANTA MARIA WAY
ROW_17545	N/A	N/A	ROW Opportunity	Lafayette	Central	2.1 Las Trampas Creek	N/A	N/A	SHARON CT
ROW_17802	N/A	N/A	ROW Opportunity	Lafayette	Central	2.1 Las Trampas Creek	N/A	N/A	SILVER DELL RD
ROW_17809	N/A	N/A	ROW Opportunity	Lafayette	Central	2.1 Las Trampas Creek	N/A	N/A	SILVER LEAF CT
ROW_17824	N/A	N/A	ROW Opportunity	Lafayette	Central	2.1 Las Trampas Creek	N/A	N/A	SILVER SPRINGS RD
ROW_17831	N/A	N/A	ROW Opportunity	Lafayette	Central	2.1 Las Trampas Creek	N/A	N/A	SILVERADO DR
ROW_18059	N/A	N/A	ROW Opportunity	Lafayette	Central	2.1 Las Trampas Creek	N/A	N/A	SOMERSET DR
ROW_18068	N/A	N/A	ROW Opportunity	Lafayette	Central	2.1 Las Trampas Creek	N/A	N/A	SONGBIRD CT
ROW_18219	N/A	N/A	ROW Opportunity	Lafayette	Central	2.1 Las Trampas Creek	N/A	N/A	SPRINGBROOK RD
ROW_18408	N/A	N/A	ROW Opportunity	Lafayette	Central	2.1 Las Trampas Creek	N/A	N/A	STANLEY BLVD
ROW_18858	N/A	N/A	ROW Opportunity	Lafayette	Central	2.1 Las Trampas Creek	N/A	N/A	SUNSET LOOP
ROW_18962	N/A	N/A	ROW Opportunity	Lafayette	Central	2.1 Las Trampas Creek	N/A	N/A	SWEET CT
ROW_19164	N/A	N/A	ROW Opportunity	Lafayette	Central	2.3 Grayson Creek / Murderers Creek	N/A	N/A	TAYLOR BLVD
ROW_19389	N/A	N/A	ROW Opportunity	Lafayette	Central	2.1 Las Trampas Creek	N/A	N/A	TICHENOR CT
ROW_19483	N/A	N/A	ROW Opportunity	Lafayette	Central	2.1 Las Trampas Creek	N/A	N/A	TOPPER CT
ROW_19484	N/A	N/A	ROW Opportunity	Lafayette	Central	2.1 Las Trampas Creek	N/A	N/A	TOPPER CT
ROW_19485	N/A	N/A	ROW Opportunity	Lafayette	Central	2.1 Las Trampas Creek	N/A	N/A	TOPPER CT
ROW_19618	N/A	N/A	ROW Opportunity	Lafayette	Central	2.1 Las Trampas Creek	N/A	N/A	TRES ALMENDRAS
ROW_19940	N/A	N/A	ROW Opportunity	Lafayette	Central	2.1 Las Trampas Creek	N/A	N/A	VALS LN
ROW_20162	N/A	N/A	ROW Opportunity	Lafayette	Central	2.1 Las Trampas Creek	N/A	N/A	VICTORIA AVE
ROW_20187	N/A	N/A	ROW Opportunity	Lafayette	Central	2.1 Las Trampas Creek	N/A	N/A	VIELA CT
ROW_20569	N/A	N/A	ROW Opportunity	Lafayette	Central	2.1 Las Trampas Creek	N/A	N/A	WALNUT DR
ROW_20798	N/A	N/A	ROW Opportunity	Lafayette	Central	2.1 Las Trampas Creek	N/A	N/A	WEST RD
ROW_20803	N/A	N/A	ROW Opportunity	Lafayette	Central	2.1 Las Trampas Creek	N/A	N/A	WEST TER
ROW_20971	N/A	N/A	ROW Opportunity	Lafayette	Central	2.1 Las Trampas Creek	N/A	N/A	WHITTEN LN
ROW_21061	N/A	N/A	ROW Opportunity	Lafayette	Central	2.1 Las Trampas Creek	N/A	N/A	WILDWOOD LN
ROW_21105	N/A	N/A	ROW Opportunity	Lafayette	Central	2.1 Las Trampas Creek	N/A	N/A	WILLOW DR
ROW_21303	N/A	N/A	ROW Opportunity	Lafayette	Central	2.3 Grayson Creek / Murderers Creek	N/A	N/A	WITHERS AVE
ROW_21339	N/A	N/A	ROW Opportunity	Lafayette	Central	2.1 Las Trampas Creek	N/A	N/A	WOODED CREEK LN
ROW_2176	N/A	N/A	ROW Opportunity	Lafayette	Central	2.1 Las Trampas Creek	N/A	N/A	BLACK HAWK CT
ROW_2190	N/A	N/A	ROW Opportunity	Lafayette	Central	2.1 Las Trampas Creek	N/A	N/A	BLACKBERRY CT
ROW_2256	N/A	N/A	ROW Opportunity	Lafayette	Central	2.1 Las Trampas Creek	N/A	N/A	BLANCHE LN
ROW_2501	N/A	N/A	ROW Opportunity	Lafayette	Central	2.1 Las Trampas Creek	N/A	N/A	BRADENA LN
ROW_2954	N/A	N/A	ROW Opportunity	Lafayette	Central	2.1 Las Trampas Creek	N/A	N/A	BURTON CT
ROW_2955	N/A	N/A	ROW Opportunity	Lafayette	Central	2.1 Las Trampas Creek	N/A	N/A	BURTON DR
ROW_3318	N/A	N/A	ROW Opportunity	Lafayette	Central	2.1 Las Trampas Creek	N/A	N/A	CANDY CT
ROW_3572	N/A	N/A	ROW Opportunity	Lafayette	Central	2.1 Las Trampas Creek	N/A	N/A	CAROLYN CT
ROW_3774	N/A	N/A	ROW Opportunity	Lafayette	Central	2.1 Las Trampas Creek	N/A	N/A	CAVALLERO LN
ROW_396	N/A	N/A	ROW Opportunity	Lafayette	Central	2.1 Las Trampas Creek	N/A	N/A	ACALANES AVE
ROW_398	N/A	N/A	ROW Opportunity	Lafayette	Central	2.1 Las Trampas Creek	N/A	N/A	ACAMPO DR
ROW_4253	N/A	N/A	ROW Opportunity	Lafayette	Central	2.1 Las Trampas Creek	N/A	N/A	CIRCLE CREEK DR
ROW_4627	N/A	N/A	ROW Opportunity	Lafayette	Central	2.1 Las Trampas Creek	N/A	N/A	CONDIT RD
ROW_4865	N/A	N/A	ROW Opportunity	Lafayette	Central	2.1 Las Trampas Creek	N/A	N/A	COSSO CT
ROW_5118	N/A	N/A	ROW Opportunity	Lafayette	Central	2.1 Las Trampas Creek	N/A	N/A	CROFTON CT
ROW_5489	N/A	N/A	ROW Opportunity	Lafayette	Central	2.1 Las Trampas Creek	N/A	N/A	DE YOUNG LN
ROW_5572	N/A	N/A	ROW Opportunity	Lafayette	Central	2.1 Las Trampas Creek	N/A	N/A	DEL ARROYO CT
ROW_5749	N/A	N/A	ROW Opportunity	Lafayette	Central	2.1 Las Trampas Creek	N/A	N/A	DEWING AVE
ROW_6259	N/A	N/A	ROW Opportunity	Lafayette	Central	2.1 Las Trampas Creek	N/A	N/A	E LOWELL LN
ROW_6453	N/A	N/A	ROW Opportunity	Lafayette	Central	2.1 Las Trampas Creek	N/A	N/A	EDWARDS CT
ROW_6589	N/A	N/A	ROW Opportunity	Lafayette	Central	2.1 Las Trampas Creek	N/A	N/A	EL SOMBRO
ROW_680	N/A	N/A	ROW Opportunity	Lafayette	Central	2.1 Las Trampas Creek	N/A	N/A	ALMANOR LN

db_index	Project Name	Size	Slope	Infiltration	Yield Class	Removes Pollutant Loads	Augments Water Supply	Provides Flood Control	Reestablishes Natural Drainage	Develops Open Space	Community	Total Score
ROW 10585	N/A	N/A	1	1	1	2	1	1	1	1	1	11
ROW 10641	N/A	N/A	1	1	1	2	1	1	1	1	1	11
ROW 10671	N/A	N/A	1	1	1	2	1	1	1	1	1	11
ROW 10673	N/A	N/A	1	1	1	2	1	1	1	1	1	11
ROW 1085	N/A	N/A	1	1	1	2	1	1	1	1	1	11
ROW 10855	N/A	N/A	1	1	1	2	1	1	1	1	1	11
ROW 11096	N/A	N/A	1	1	1	2	1	1	1	1	1	11
ROW 11328	N/A	N/A	1	1	1	2	1	1	1	1	1	11
ROW 11580	N/A	N/A	1	1	1	2	1	1	1	1	1	11
ROW 11715	N/A	N/A	1	1	1	2	1	1	1	1	1	11
ROW 11804	N/A	N/A	1	1	1	2	1	1	1	1	1	11
ROW 1217	N/A	N/A	1	1	1	2	1	1	1	1	1	11
ROW 12214	N/A	N/A	1	1	1	2	1	1	1	1	1	11
ROW 12247	N/A	N/A	1	1	1	2	1	1	1	1	1	11
ROW 12286	N/A	N/A	1	1	1	2	1	1	1	1	1	11
ROW 12395	N/A	N/A	1	1	1	2	1	1	1	1	1	11
ROW 12445	N/A	N/A	1	1	1	2	1	1	1	1	1	11
ROW 12727	N/A	N/A	1	1	1	2	1	1	1	1	1	11
ROW 12838	N/A	N/A	1	1	1	2	1	1	1	1	1	11
ROW 12869	N/A	N/A	1	1	1	2	1	1	1	1	1	11
ROW 12963	N/A	N/A	1	1	1	2	1	1	1	1	1	11
ROW 13133	N/A	N/A	1	1	1	2	1	1	1	1	1	11
ROW 13216	N/A	N/A	1	1	1	2	1	1	1	1	1	11
ROW 13278	N/A	N/A	1	1	1	2	1	1	1	1	1	11
ROW 13355	N/A	N/A	1	1	1	2	1	1	1	1	1	11
ROW 13506	N/A	N/A	1	1	1	2	1	1	1	1	1	11
ROW 13507	N/A	N/A	1	1	1	2	1	1	1	1	1	11
ROW 13517	N/A	N/A	1	1	1	2	1	1	1	1	1	11
ROW 1366	N/A	N/A	1	1	1	2	1	1	1	1	1	11
ROW 13933	N/A	N/A	1	1	1	2	1	1	1	1	1	11
ROW 13955	N/A	N/A	1	1	1	2	1	1	1	1	1	11
ROW 13956	N/A	N/A	1	1	1	2	1	1	1	1	1	11
ROW 13957	N/A	N/A	1	1	1	2	1	1	1	1	1	11
ROW 13997	N/A	N/A	1	1	1	2	1	1	1	1	1	11
ROW 14018	N/A	N/A	1	1	1	2	1	1	1	1	1	11
ROW 14019	N/A	N/A	1	1	1	2	1	1	1	1	1	11
ROW 14022	N/A	N/A	1	1	1	2	1	1	1	1	1	11
ROW 14026	N/A	N/A	1	1	1	2	1	1	1	1	1	11
ROW 14091	N/A	N/A	1	1	1	2	1	1	1	1	1	11
ROW 14370	N/A	N/A	1	1	1	2	1	1	1	1	1	11
ROW 14421	N/A	N/A	1	1	1	2	1	1	1	1	1	11
ROW 14844	N/A	N/A	1	1	1	2	1	1	1	1	1	11
ROW 14991	N/A	N/A	1	1	1	2	1	1	1	1	1	11
ROW 14999	N/A	N/A	1	1	1	2	1	1	1	1	1	11
ROW 15000	N/A	N/A	1	1	1	2	1	1	1	1	1	11
ROW 15013	N/A	N/A	1	1	1	2	1	1	1	1	1	11
ROW 15410	N/A	N/A	1	1	1	2	1	1	1	1	1	11
ROW 155	N/A	N/A	1	1	1	2	1	1	1	1	1	11
ROW 15516	N/A	N/A	1	1	1	2	1	1	1	1	1	11
ROW 15571	N/A	N/A	1	1	1	2	1	1	1	1	1	11
ROW 15661	N/A	N/A	1	1	1	2	1	1	1	1	1	11
ROW 15786	N/A	N/A	1	1	1	2	1	1	1	1	1	11
ROW 15790	N/A	N/A	1	1	1	2	1	1	1	1	1	11
ROW 15797	N/A	N/A	1	1	1	2	1	1	1	1	1	11
ROW 15798	N/A	N/A	1	1	1	2	1	1	1	1	1	11
ROW 15824	N/A	N/A	1	1	1	2	1	1	1	1	1	11
ROW 16232	N/A	N/A	1	1	1	2	1	1	1	1	1	11
ROW 16250	N/A	N/A	1	1	1	2	1	1	1	1	1	11
ROW 16322	N/A	N/A	1	1	1	2	1	1	1	1	1	11
ROW 16323	N/A	N/A	1	1	1	2	1	1	1	1	1	11
ROW 16397	N/A	N/A	1	1	1	2	1	1	1	1	1	11
ROW 16635	N/A	N/A	1	1	1	2	1	1	1	1	1	11
ROW 16784	N/A	N/A	1	1	1	2	1	1	1	1	1	11
ROW 16939	N/A	N/A	1	1	1	2	1	1	1	1	1	11
ROW 17044	N/A	N/A	1	1	1	2	1	1	1	1	1	11
ROW 17108	N/A	N/A	1	1	1	2	1	1	1	1	1	11
ROW 17115	N/A	N/A	1	1	1	2	1	1	1	1	1	11
ROW 17545	N/A	N/A	1	1	1	2	1	1	1	1	1	11
ROW 17802	N/A	N/A	1	1	1	2	1	1	1	1	1	11
ROW 17809	N/A	N/A	1	1	1	2	1	1	1	1	1	11
ROW 17824	N/A	N/A	1	1	1	2	1	1	1	1	1	11
ROW 17831	N/A	N/A	1	1	1	2	1	1	1	1	1	11
ROW 18059	N/A	N/A	1	1	1	2	1	1	1	1	1	11
ROW 18068	N/A	N/A	1	1	1	2	1	1	1	1	1	11
ROW 18219	N/A	N/A	1	1	1	2	1	1	1	1	1	11
ROW 18408	N/A	N/A	1	1	1	2	1	1	1	1	1	11
ROW 18858	N/A	N/A	1	1	1	2	1	1	1	1	1	11
ROW 18962	N/A	N/A	1	1	1	2	1	1	1	1	1	11
ROW 19164	N/A	N/A	1	1	1	2	1	1	1	1	1	11
ROW 19389	N/A	N/A	1	1	1	2	1	1	1	1	1	11
ROW 19483	N/A	N/A	1	1	1	2	1	1	1	1	1	11
ROW 19484	N/A	N/A	1	1	1	2	1	1	1	1	1	11
ROW 19485	N/A	N/A	1	1	1	2	1	1	1	1	1	11
ROW 19618	N/A	N/A	1	1	1	2	1	1	1	1	1	11
ROW 19940	N/A	N/A	1	1	1	2	1	1	1	1	1	11
ROW 20162	N/A	N/A	1	1	1	2	1	1	1	1	1	11
ROW 20187	N/A	N/A	1	1	1	2	1	1	1	1	1	11
ROW 20569	N/A	N/A	1	1	1	2	1	1	1	1	1	11
ROW 20798	N/A	N/A	1	1	1	2	1	1	1	1	1	11
ROW 20803	N/A	N/A	1	1	1	2	1	1	1	1	1	11
ROW 20971	N/A	N/A	1	1	1	2	1	1	1	1	1	11
ROW 21061	N/A	N/A	1	1	1	2	1	1	1	1	1	11
ROW 21105	N/A	N/A	1	1	1	2	1	1	1	1	1	11
ROW 21303	N/A	N/A	1	1	1	2	1	1	1	1	1	11
ROW 21339	N/A	N/A	1	1	1	2	1	1	1	1	1	11
ROW 2176	N/A	N/A	1	1	1	2	1	1	1	1	1	11
ROW 2190	N/A	N/A	1	1	1	2	1	1	1	1	1	11
ROW 2256	N/A	N/A	1	1	1	2	1	1	1	1	1	11
ROW 2501	N/A	N/A	1	1	1	2	1	1	1	1	1	11
ROW 2954	N/A	N/A	1	1	1	2	1	1	1	1	1	11
ROW 2955	N/A	N/A	1	1	1	2	1	1	1	1	1	11
ROW 3318	N/A	N/A	1	1	1	2	1	1	1	1	1	11
ROW 3572	N/A	N/A	1	1	1	2	1	1	1	1	1	11
ROW 3774	N/A	N/A	1	1	1	2	1	1	1	1	1	11
ROW 396	N/A	N/A	1	1	1	2	1	1	1	1	1	11
ROW 398	N/A	N/A	1	1	1	2	1	1	1	1	1	11
ROW 4253	N/A	N/A	1	1	1	2	1	1	1	1	1	11
ROW 4627	N/A	N/A	1	1	1	2	1	1	1	1	1	11
ROW 4865	N/A	N/A	1	1	1	2	1	1	1	1	1	11
ROW 5118	N/A	N/A	1	1	1	2	1	1	1	1	1	11
ROW 5489	N/A	N/A	1	1	1	2	1	1	1	1	1	11
ROW 5572	N/A	N/A	1	1	1	2	1	1	1	1	1	11
ROW 5749	N/A	N/A	1	1	1	2	1	1	1	1	1	11
ROW 6259	N/A	N/A	1	1	1	2	1	1	1	1	1	11
ROW 6453	N/A	N/A	1	1	1	2	1	1	1	1	1	11
ROW 6589	N/A	N/A	1	1	1	2	1	1	1	1	1	11
ROW 680	N/A	N/A	1	1	1	2	1	1	1	1	1	11

db_index	Project Name	Stakeholder	Project Type	Jurisdiction	Planning Unit	Watershed	APN	Owner	Street Name
ROW 6884	N/A	N/A	ROW Opportunity	Lafayette	Central	2.1 Las Trampas Creek	N/A	N/A	N/A
ROW 6989	N/A	N/A	ROW Opportunity	Lafayette	Central	2.1 Las Trampas Creek	N/A	N/A	FAIRHOLM CT
ROW 7059	N/A	N/A	ROW Opportunity	Lafayette	Central	2.1 Las Trampas Creek	N/A	N/A	FALLEN LEAF CT
ROW 7230	N/A	N/A	ROW Opportunity	Lafayette	Central	2.1 Las Trampas Creek	N/A	N/A	FLORA PL
ROW 7501	N/A	N/A	ROW Opportunity	Lafayette	Central	2.1 Las Trampas Creek	N/A	N/A	FRANKE LN
ROW 7502	N/A	N/A	ROW Opportunity	Lafayette	Central	2.1 Las Trampas Creek	N/A	N/A	FRANKE LN
ROW 7889	N/A	N/A	ROW Opportunity	Lafayette	Central	2.1 Las Trampas Creek	N/A	N/A	GLEN CT
ROW 7941	N/A	N/A	ROW Opportunity	Lafayette	Central	2.1 Las Trampas Creek	N/A	N/A	GLENSIDE CIR
ROW 7943	N/A	N/A	ROW Opportunity	Lafayette	Central	2.1 Las Trampas Creek	N/A	N/A	GLENSIDE DR
ROW 8015	N/A	N/A	ROW Opportunity	Lafayette	Central	2.1 Las Trampas Creek	N/A	N/A	GOLD CT
ROW 8202	N/A	N/A	ROW Opportunity	Lafayette	Central	2.1 Las Trampas Creek	N/A	N/A	GREEN ACRES
ROW 8364	N/A	N/A	ROW Opportunity	Lafayette	Central	2.1 Las Trampas Creek	N/A	N/A	GRONDINE RD
ROW 8508	N/A	N/A	ROW Opportunity	Lafayette	Central	2.1 Las Trampas Creek	N/A	N/A	HAMPYTON RD
ROW 8539	N/A	N/A	ROW Opportunity	Lafayette	Central	2.1 Las Trampas Creek	N/A	N/A	HAPPY VALLEY CT
ROW 8540	N/A	N/A	ROW Opportunity	Lafayette	Central	2.1 Las Trampas Creek	N/A	N/A	HAPPY VALLEY GLEN RD
ROW 8544	N/A	N/A	ROW Opportunity	Lafayette	Central	2.1 Las Trampas Creek	N/A	N/A	HAPPY VALLEY GLEN RD
ROW 8644	N/A	N/A	ROW Opportunity	Lafayette	Central	2.1 Las Trampas Creek	N/A	N/A	HARTWOOD CT
ROW 8730	N/A	N/A	ROW Opportunity	Lafayette	Central	2.1 Las Trampas Creek	N/A	N/A	HAWTHORNE DR
ROW 8833	N/A	N/A	ROW Opportunity	Lafayette	Central	2.1 Las Trampas Creek	N/A	N/A	HELEN AVE
ROW 8926	N/A	N/A	ROW Opportunity	Lafayette	Central	2.1 Las Trampas Creek	N/A	N/A	HERMAN DR
ROW 893	N/A	N/A	ROW Opportunity	Lafayette	Central	2.1 Las Trampas Creek	N/A	N/A	ANDREASEN DR
ROW 8974	N/A	N/A	ROW Opportunity	Lafayette	Central	2.1 Las Trampas Creek	N/A	N/A	HIDDEN OAKS DR
ROW 9076	N/A	N/A	ROW Opportunity	Lafayette	Central	2.1 Las Trampas Creek	N/A	N/A	HILLCREST DR
ROW 911	N/A	N/A	ROW Opportunity	Lafayette	Central	2.1 Las Trampas Creek	N/A	N/A	ANGELO CT
ROW 912	N/A	N/A	ROW Opportunity	Lafayette	Central	2.1 Las Trampas Creek	N/A	N/A	ANGELO ST
ROW 9122	N/A	N/A	ROW Opportunity	Lafayette	Central	2.1 Las Trampas Creek	N/A	N/A	HILLTOP DR
ROW 9145	N/A	N/A	ROW Opportunity	Lafayette	Central	2.1 Las Trampas Creek	N/A	N/A	HILLVIEW LN
ROW 9275	N/A	N/A	ROW Opportunity	Lafayette	Central	2.1 Las Trampas Creek	N/A	N/A	HOPE LN
ROW 9300	N/A	N/A	ROW Opportunity	Lafayette	Central	2.1 Las Trampas Creek	N/A	N/A	HOUGH AVE
ROW 9492	N/A	N/A	ROW Opportunity	Lafayette	Central	2.1 Las Trampas Creek	N/A	N/A	IRIS CT
ROW 9551	N/A	N/A	ROW Opportunity	Lafayette	Central	2.3 Grayson Creek / Murderers Creek	N/A	N/A	IVANHOE CT
ROW 960	N/A	N/A	ROW Opportunity	Lafayette	Central	2.1 Las Trampas Creek	N/A	N/A	APACHE CT
ROW 9619	N/A	N/A	ROW Opportunity	Lafayette	Central	2.1 Las Trampas Creek	N/A	N/A	JAMES PL
ROW 9701	N/A	N/A	ROW Opportunity	Lafayette	Central	2.1 Las Trampas Creek	N/A	N/A	JENNIE CT
ROW 9768	N/A	N/A	ROW Opportunity	Lafayette	Central	2.1 Las Trampas Creek	N/A	N/A	JOHN WAY
ROW 15014	N/A	N/A	ROW Opportunity	Lafayette	Central	2.1 Las Trampas Creek	N/A	N/A	PLEASANT HILL RD
ROW 17928	N/A	N/A	ROW Opportunity	Lafayette	South	4.1 San Leandro Creek / Moraga Creek	N/A	N/A	SKY HY CIR
Parcel 29635	N/A	N/A	Regional Opportunity	Lafayette	Central	2.1 Las Trampas Creek	236170006	CENTRAL CC SANITARY DISTRICT	N/A
ROW 16236	N/A	N/A	ROW Opportunity	Lafayette	Central	2.1 Las Trampas Creek	N/A	N/A	ROSE LN
ROW 16745	N/A	N/A	ROW Opportunity	Lafayette	Central	2.1 Las Trampas Creek	N/A	N/A	SAINT MARYS RD
ROW 18236	N/A	N/A	ROW Opportunity	Lafayette	Central	2.1 Las Trampas Creek	N/A	N/A	SPRINGHILL RD
ROW 874	N/A	N/A	ROW Opportunity	Lafayette	Central	2.1 Las Trampas Creek	N/A	N/A	ANDERSEN DR
Parcel 25335	N/A	N/A	Parcel-Based Opportunity	Lafayette	Central	2.1 Las Trampas Creek	23714Rxxx	N/A	N/A
Parcel 35655	N/A	N/A	Parcel-Based Opportunity	Lafayette	Central	2.1 Las Trampas Creek	234160011	EAST BAY MUNICIPAL UTILITY DIS	N/A
Parcel 41022	N/A	N/A	Parcel-Based Opportunity	Lafayette	Central	2.1 Las Trampas Creek	234280041	CONTRA COSTA COUNTY	N/A
Parcel 42453	N/A	N/A	Parcel-Based Opportunity	Lafayette	Central	2.1 Las Trampas Creek	248021010	EAST BAY MUNICIPAL UTILITY DIS	N/A
Parcel 42873	N/A	N/A	Parcel-Based Opportunity	Lafayette	Central	2.1 Las Trampas Creek	248090031	EAST BAY MUNICIPAL UTILITY DIS	N/A
Parcel 42913	N/A	N/A	Parcel-Based Opportunity	Lafayette	Central	2.1 Las Trampas Creek	248021010	EAST BAY MUNICIPAL UTILITY DIS	N/A
ROW 10323	N/A	N/A	ROW Opportunity	Lafayette	Central	2.1 Las Trampas Creek	N/A	N/A	LA CANADA
ROW 11383	N/A	N/A	ROW Opportunity	Lafayette	Central	2.1 Las Trampas Creek	N/A	N/A	LUCAS CR
ROW 11925	N/A	N/A	ROW Opportunity	Lafayette	Central	2.1 Las Trampas Creek	N/A	N/A	MARS CT
ROW 13640	N/A	N/A	ROW Opportunity	Lafayette	Central	2.1 Las Trampas Creek	N/A	N/A	O'CONNOR DR
ROW 15055	N/A	N/A	ROW Opportunity	Lafayette	Central	2.1 Las Trampas Creek	N/A	N/A	PLYMOUTH RD
ROW 151	N/A	N/A	ROW Opportunity	Lafayette	Central	2.1 Las Trampas Creek	N/A	N/A	1ST ST
ROW 15207	N/A	N/A	ROW Opportunity	Lafayette	Central	2.1 Las Trampas Creek	N/A	N/A	POWELL DR
ROW 15411	N/A	N/A	ROW Opportunity	Lafayette	Central	2.1 Las Trampas Creek	N/A	N/A	QUANDT RD
ROW 15826	N/A	N/A	ROW Opportunity	Lafayette	Central	2.1 Las Trampas Creek	N/A	N/A	REVERE RD
ROW 16160	N/A	N/A	ROW Opportunity	Lafayette	Central	2.1 Las Trampas Creek	N/A	N/A	ROHRER DR
ROW 16620	N/A	N/A	ROW Opportunity	Lafayette	Central	2.1 Las Trampas Creek	N/A	N/A	S PEARDALE DR
ROW 16640	N/A	N/A	ROW Opportunity	Lafayette	Central	2.1 Las Trampas Creek	N/A	N/A	S TILDEN LN
ROW 16986	N/A	N/A	ROW Opportunity	Lafayette	Central	2.1 Las Trampas Creek	N/A	N/A	SANDALWOOD CT
ROW 17421	N/A	N/A	ROW Opportunity	Lafayette	Central	2.1 Las Trampas Creek	N/A	N/A	SERRANO DR
ROW 17926	N/A	N/A	ROW Opportunity	Lafayette	Central	4.1 San Leandro Creek / Moraga Creek	N/A	N/A	SKY HY CIR
ROW 18029	N/A	N/A	ROW Opportunity	Lafayette	Central	2.1 Las Trampas Creek	N/A	N/A	SOLANA DR
ROW 18032	N/A	N/A	ROW Opportunity	Lafayette	Central	2.1 Las Trampas Creek	N/A	N/A	SOLANA DR
ROW 18061	N/A	N/A	ROW Opportunity	Lafayette	Central	2.1 Las Trampas Creek	N/A	N/A	SOMERSET PL
ROW 1823	N/A	N/A	ROW Opportunity	Lafayette	Central	2.3 Grayson Creek / Murderers Creek	N/A	N/A	BEAUMONT CT
ROW 18233	N/A	N/A	ROW Opportunity	Lafayette	Central	2.1 Las Trampas Creek	N/A	N/A	SPRINGHILL CT
ROW 18657	N/A	N/A	ROW Opportunity	Lafayette	Central	2.1 Las Trampas Creek	N/A	N/A	STUART ST
ROW 18750	N/A	N/A	ROW Opportunity	Lafayette	Central	2.1 Las Trampas Creek	N/A	N/A	SUN RIDGE CT
ROW 18768	N/A	N/A	ROW Opportunity	Lafayette	Central	2.1 Las Trampas Creek	N/A	N/A	SUNDALE RD
ROW 18857	N/A	N/A	ROW Opportunity	Lafayette	Central	2.1 Las Trampas Creek	N/A	N/A	SUNSET LOOP
ROW 18973	N/A	N/A	ROW Opportunity	Lafayette	Central	2.1 Las Trampas Creek	N/A	N/A	SWEETBRIER CIR
ROW 19481	N/A	N/A	ROW Opportunity	Lafayette	Central	2.3 Grayson Creek / Murderers Creek	N/A	N/A	TOPINERA LN
ROW 19821	N/A	N/A	ROW Opportunity	Lafayette	Central	2.1 Las Trampas Creek	N/A	N/A	UPPER HAPPY VALLEY RD
ROW 19831	N/A	N/A	ROW Opportunity	Lafayette	Central	2.1 Las Trampas Creek	N/A	N/A	VACATION DR
ROW 20042	N/A	N/A	ROW Opportunity	Lafayette	Central	2.1 Las Trampas Creek	N/A	N/A	VERNON AVE
ROW 2035	N/A	N/A	ROW Opportunity	Lafayette	Central	2.1 Las Trampas Creek	N/A	N/A	BERTA LN
ROW 20412	N/A	N/A	ROW Opportunity	Lafayette	Central	2.1 Las Trampas Creek	N/A	N/A	W ARBOR WAY
ROW 2059	N/A	N/A	ROW Opportunity	Lafayette	Central	2.1 Las Trampas Creek	N/A	N/A	BETTY LN
ROW 20841	N/A	N/A	ROW Opportunity	Lafayette	Central	2.1 Las Trampas Creek	N/A	N/A	WESTMINSTER PL
ROW 21215	N/A	N/A	ROW Opportunity	Lafayette	Central	2.1 Las Trampas Creek	N/A	N/A	WINDSOR DR
ROW 2177	N/A	N/A	ROW Opportunity	Lafayette	Central	2.1 Las Trampas Creek	N/A	N/A	BLACK HAWK RD
ROW 2243	N/A	N/A	ROW Opportunity	Lafayette	Central	2.1 Las Trampas Creek	N/A	N/A	BLACKWOOD LN
ROW 235	N/A	N/A	ROW Opportunity	Lafayette	Central	2.1 Las Trampas Creek	N/A	N/A	2ND ST
ROW 2500	N/A	N/A	ROW Opportunity	Lafayette	Central	2.1 Las Trampas Creek	N/A	N/A	BROADBURY DR
ROW 2692	N/A	N/A	ROW Opportunity	Lafayette	Central	2.1 Las Trampas Creek	N/A	N/A	BROADMOOR CT
ROW 2803	N/A	N/A	ROW Opportunity	Lafayette	Central	2.1 Las Trampas Creek	N/A	N/A	BROWN AVE
ROW 2808	N/A	N/A	ROW Opportunity	Lafayette	Central	2.1 Las Trampas Creek	N/A	N/A	BROWN DR
ROW 2867	N/A	N/A	ROW Opportunity	Lafayette	Central	2.1 Las Trampas Creek	N/A	N/A	BUCKEYE CT
ROW 304	N/A	N/A	ROW Opportunity	Lafayette	Central	2.1 Las Trampas Creek	N/A	N/A	4TH ST
ROW 3114	N/A	N/A	ROW Opportunity	Lafayette	Central	2.1 Las Trampas Creek	N/A	N/A	CAM COLORADOS
ROW 3388	N/A	N/A	ROW Opportunity	Lafayette	West	5.3 San Pablo Creek	N/A	N/A	CANYON RD
ROW 3484	N/A	N/A	ROW Opportunity	Lafayette	Central	2.1 Las Trampas Creek	N/A	N/A	CARL RD
ROW 3723	N/A	N/A	ROW Opportunity	Lafayette	Central	2.1 Las Trampas Creek	N/A	N/A	CASTLETON PL
ROW 397	N/A	N/A	ROW Opportunity	Lafayette	Central	2.1 Las Trampas Creek	N/A	N/A	ACALANES RD
ROW 4060	N/A	N/A	ROW Opportunity	Lafayette	Central	2.1 Las Trampas Creek	N/A	N/A	CHATWOT CT
ROW 4425	N/A	N/A	ROW Opportunity	Lafayette	Central	2.1 Las Trampas Creek	N/A	N/A	CLOVER CT
ROW 5057	N/A	N/A	ROW Opportunity	Lafayette	Central	2.1 Las Trampas Creek	N/A	N/A	CRESCENTA CT
ROW 5588	N/A	N/A	ROW Opportunity	Lafayette	Central	2.3 Grayson Creek / Murderers Creek	N/A	N/A	DEL MAR DR
ROW 5609	N/A	N/A	ROW Opportunity	Lafayette	Central	2.3 Grayson Creek / Murderers Creek	N/A	N/A	DEL REY ST
ROW 5759	N/A	N/A	ROW Opportunity	Lafayette	Central	2.1 Las Trampas Creek	N/A	N/A	DIABLO CIR
ROW 5970	N/A	N/A	ROW Opportunity	Lafayette	Central	2.1 Las Trampas Creek	N/A	N/A	DOREEN WAY
ROW 6302	N/A	N/A	ROW Opportunity	Lafayette	Central	2.1 Las Trampas Creek	N/A	N/A	E VIEW DR
ROW 6351	N/A	N/A	ROW Opportunity	Lafayette	Central	2.1 Las Trampas Creek	N/A	N/A	EAST TER
ROW 675	N/A	N/A	ROW Opportunity	Lafayette	Central	2.3 Grayson Creek / Murderers Creek	N/A	N/A	ALMADEN CT
ROW 678	N/A	N/A	ROW Opportunity	Lafayette	Central	2.1 Las Trampas Creek	N/A	N/A	ALMANOR CT
ROW 6927	N/A	N/A	ROW Opportunity	Lafayette	Central	2.1 Las Trampas Creek	N/A	N/A	EVELYN CT
ROW 7165	N/A	N/A	ROW Opportunity	Lafayette	Central	2.1 Las Trampas Creek	N/A	N/A	FERNSIDE LN
ROW 7469	N/A	N/A	ROW Opportunity	Lafayette	Central	2.1 Las Trampas Creek	N/A	N/A	FOYE DR
ROW 7898	N/A	N/A	ROW Opportunity	Lafayette	Central	2.1 Las Trampas Creek	N/A	N/A	GLEN DR
ROW 7944	N/A	N/A	ROW Opportunity	Lafayette	Central	2.1 Las Trampas Creek	N/A	N/A	GLENSIDE DR
ROW 8219	N/A	N/A	ROW Opportunity	Lafayette	Central	2.1 Las Trampas Creek	N/A	N/A	GREEN PL
ROW 8226	N/A	N/A	ROW Opportunity	Lafayette	Central	2.1 Las Trampas Creek	N/A	N/A	GREEN VALLEY DR
ROW 8227	N/A	N/A	ROW Opportunity	Lafayette	Central	2.1 Las Trampas Creek	N/A	N/A	GREEN VALLEY DR
ROW 8461	N/A	N/A	ROW Opportunity	Lafayette	Central	2.1 Las Trampas Creek	N/A	N/A	HALL LN
ROW 8493	N/A	N/A	ROW Opportunity	Lafayette	Central	2.1 Las Trampas Creek	N/A	N/A	HAMLIN RD

db_Index	Project Name	Size	Slope	Infiltration	Yield Class	Removes Pollutant Loads	Augments Water Supply	Provides Flood Control	Reestablishes Natural Drainage	Develops Open Space	Community	Total Score
ROW 6894	N/A	N/A	1	1	1	2	1	1	1	1	1	11
ROW 6899	N/A	N/A	1	1	1	2	1	1	1	1	1	11
ROW 7059	N/A	N/A	1	1	1	2	1	1	1	1	1	11
ROW 7230	N/A	N/A	1	1	1	2	1	1	1	1	1	11
ROW 7501	N/A	N/A	1	1	1	2	1	1	1	1	1	11
ROW 7502	N/A	N/A	1	1	1	2	1	1	1	1	1	11
ROW 7889	N/A	N/A	1	1	1	2	1	1	1	1	1	11
ROW 7941	N/A	N/A	1	1	1	2	1	1	1	1	1	11
ROW 7943	N/A	N/A	1	1	1	2	1	1	1	1	1	11
ROW 8015	N/A	N/A	1	1	1	2	1	1	1	1	1	11
ROW 8202	N/A	N/A	1	1	1	2	1	1	1	1	1	11
ROW 8364	N/A	N/A	1	1	1	2	1	1	1	1	1	11
ROW 8508	N/A	N/A	1	1	1	2	1	1	1	1	1	11
ROW 8539	N/A	N/A	1	1	1	2	1	1	1	1	1	11
ROW 8540	N/A	N/A	1	1	1	2	1	1	1	1	1	11
ROW 8544	N/A	N/A	1	1	1	2	1	1	1	1	1	11
ROW 8644	N/A	N/A	1	1	1	2	1	1	1	1	1	11
ROW 8730	N/A	N/A	1	1	1	2	1	1	1	1	1	11
ROW 8833	N/A	N/A	1	1	1	2	1	1	1	1	1	11
ROW 8926	N/A	N/A	1	1	1	2	1	1	1	1	1	11
ROW 893	N/A	N/A	1	1	1	2	1	1	1	1	1	11
ROW 8974	N/A	N/A	1	1	1	2	1	1	1	1	1	11
ROW 9076	N/A	N/A	1	1	1	2	1	1	1	1	1	11
ROW 911	N/A	N/A	1	1	1	2	1	1	1	1	1	11
ROW 912	N/A	N/A	1	1	1	2	1	1	1	1	1	11
ROW 9122	N/A	N/A	1	1	1	2	1	1	1	1	1	11
ROW 9145	N/A	N/A	1	1	1	2	1	1	1	1	1	11
ROW 9275	N/A	N/A	1	1	1	2	1	1	1	1	1	11
ROW 9300	N/A	N/A	1	1	1	2	1	1	1	1	1	11
ROW 9492	N/A	N/A	1	1	1	2	1	1	1	1	1	11
ROW 9551	N/A	N/A	1	1	1	2	1	1	1	1	1	11
ROW 960	N/A	N/A	1	1	1	2	1	1	1	1	1	11
ROW 9619	N/A	N/A	1	1	1	2	1	1	1	1	1	11
ROW 9701	N/A	N/A	1	1	1	2	1	1	1	1	1	11
ROW 9768	N/A	N/A	1	1	1	2	1	1	1	1	1	11
ROW 15014	N/A	N/A	1	1	0.5	2	1	1	1	1	1	11
ROW 17928	N/A	N/A	1	1	0.5	2	1	1	1	1	1	11
Parcel 29635	N/A	0	1	1	0.5	2	1	1	1	1	1	10.5
ROW 16236	N/A	N/A	1	1	0.5	2	1	1	1	1	1	10.5
ROW 16745	N/A	N/A	1	1	0.5	2	1	1	1	1	1	10.5
ROW 18236	N/A	N/A	1	1	0.5	2	1	1	1	1	1	10.5
ROW 874	N/A	N/A	1	1	0.5	2	1	1	1	1	1	10.5
Parcel 25335	N/A	1	0	1	1	2	1	1	1	1	1	10
Parcel 35655	N/A	0	1	1	1	2	1	1	1	1	1	10
Parcel 41022	N/A	0	1	1	1	2	1	1	1	1	1	10
Parcel 42453	N/A	0	1	1	1	2	1	1	1	1	1	10
Parcel 42873	N/A	0	1	1	1	2	1	1	1	1	1	10
Parcel 42913	N/A	0	1	1	0	2	1	1	1	1	1	10
ROW 10323	N/A	N/A	0	1	1	2	1	1	1	1	1	10
ROW 11383	N/A	N/A	0	1	1	2	1	1	1	1	1	10
ROW 11925	N/A	N/A	0	1	1	2	1	1	1	1	1	10
ROW 13640	N/A	N/A	0	1	1	2	1	1	1	1	1	10
ROW 15055	N/A	N/A	0	1	1	2	1	1	1	1	1	10
ROW 151	N/A	N/A	0	1	1	2	1	1	1	1	1	10
ROW 15207	N/A	N/A	0	1	1	2	1	1	1	1	1	10
ROW 15411	N/A	N/A	0	1	1	2	1	1	1	1	1	10
ROW 15826	N/A	N/A	0	1	1	2	1	1	1	1	1	10
ROW 16160	N/A	N/A	0	1	1	2	1	1	1	1	1	10
ROW 16620	N/A	N/A	0	1	1	2	1	1	1	1	1	10
ROW 16640	N/A	N/A	0	1	1	2	1	1	1	1	1	10
ROW 16986	N/A	N/A	0	1	1	2	1	1	1	1	1	10
ROW 17421	N/A	N/A	0	1	1	2	1	1	1	1	1	10
ROW 17926	N/A	N/A	0	1	1	2	1	1	1	1	1	10
ROW 18029	N/A	N/A	0	1	1	2	1	1	1	1	1	10
ROW 18032	N/A	N/A	0	1	1	2	1	1	1	1	1	10
ROW 18061	N/A	N/A	0	1	1	2	1	1	1	1	1	10
ROW 1823	N/A	N/A	0	1	1	2	1	1	1	1	1	10
ROW 18233	N/A	N/A	0	1	1	2	1	1	1	1	1	10
ROW 18657	N/A	N/A	0	1	1	2	1	1	1	1	1	10
ROW 18750	N/A	N/A	0	1	1	2	1	1	1	1	1	10
ROW 18768	N/A	N/A	0	1	1	2	1	1	1	1	1	10
ROW 18857	N/A	N/A	0	1	1	2	1	1	1	1	1	10
ROW 18973	N/A	N/A	0	1	1	2	1	1	1	1	1	10
ROW 19481	N/A	N/A	0	1	1	2	1	1	1	1	1	10
ROW 19821	N/A	N/A	0	1	1	2	1	1	1	1	1	10
ROW 19831	N/A	N/A	0	1	1	2	1	1	1	1	1	10
ROW 20042	N/A	N/A	0	1	1	2	1	1	1	1	1	10
ROW 2035	N/A	N/A	0	1	1	2	1	1	1	1	1	10
ROW 20412	N/A	N/A	0	1	1	2	1	1	1	1	1	10
ROW 2059	N/A	N/A	0	1	1	2	1	1	1	1	1	10
ROW 20841	N/A	N/A	0	1	1	2	1	1	1	1	1	10
ROW 20841	N/A	N/A	0	1	1	2	1	1	1	1	1	10
ROW 21215	N/A	N/A	0	1	1	2	1	1	1	1	1	10
ROW 2177	N/A	N/A	0	1	1	2	1	1	1	1	1	10
ROW 2243	N/A	N/A	0	1	1	2	1	1	1	1	1	10
ROW 235	N/A	N/A	0	1	1	2	1	1	1	1	1	10
ROW 2500	N/A	N/A	0	1	1	2	1	1	1	1	1	10
ROW 2692	N/A	N/A	0	1	1	2	1	1	1	1	1	10
ROW 2803	N/A	N/A	0	1	1	2	1	1	1	1	1	10
ROW 2808	N/A	N/A	0	1	1	2	1	1	1	1	1	10
ROW 2867	N/A	N/A	0	1	1	2	1	1	1	1	1	10
ROW 304	N/A	N/A	0	1	1	2	1	1	1	1	1	10
ROW 3114	N/A	N/A	0	1	1	2	1	1	1	1	1	10
ROW 3388	N/A	N/A	0	1	1	2	1	1	1	1	1	10
ROW 3484	N/A	N/A	0	1	1	2	1	1	1	1	1	10
ROW 3723	N/A	N/A	0	1	1	2	1	1	1	1	1	10
ROW 397	N/A	N/A	0	1	1	2	1	1	1	1	1	10
ROW 4060	N/A	N/A	0	1	1	2	1	1	1	1	1	10
ROW 4425	N/A	N/A	0	1	1	2	1	1	1	1	1	10
ROW 5057	N/A	N/A	0	1	1	2	1	1	1	1	1	10
ROW 5588	N/A	N/A	0	1	1	2	1	1	1	1	1	10
ROW 5609	N/A	N/A	0	1	1	2	1	1	1	1	1	10
ROW 5759	N/A	N/A	0	1	1	2	1	1	1	1	1	10
ROW 5970	N/A	N/A	0	1	1	2	1	1	1	1	1	10
ROW 6302	N/A	N/A	0	1	1	2	1	1	1	1	1	10
ROW 6351	N/A	N/A	0	1	1	2	1	1	1	1	1	10
ROW 675	N/A	N/A	0	1	1	2	1	1	1	1	1	10
ROW 678	N/A	N/A	0	1	1	2	1	1	1	1	1	10
ROW 6927	N/A	N/A	0	1	1	2	1	1	1	1	1	10
ROW 7165	N/A	N/A	0	1	1	2	1	1	1	1	1	10
ROW 7469	N/A	N/A	0	1	1	2	1	1	1	1	1	10
ROW 7898	N/A	N/A	0	1	1	2	1	1	1	1	1	10
ROW 7944	N/A	N/A	0	1	1	2	1	1	1	1	1	10
ROW 8219	N/A	N/A	0	1	1	2	1	1	1	1	1	10
ROW 8226	N/A	N/A	0	1	1	2	1	1	1	1	1	10
ROW 8227	N/A	N/A	0	1	1	2	1	1	1	1	1	10
ROW 8461	N/A	N/A	0	1	1	2	1	1	1	1	1	10
ROW 8493	N/A	N/A	0	1	1	2	1	1	1	1	1	10

db_index	Project Name	Stakeholder	Project Type	Jurisdiction	Planning Unit	Watershed	APN	Owner	Street Name
ROW 8541	N/A	N/A	ROW Opportunity	Lafayette	Central	2.1 Las Trampas Creek	N/A	N/A	HAPPY VALLEY GLEN RD
ROW 8546	N/A	N/A	ROW Opportunity	Lafayette	Central	2.1 Las Trampas Creek	N/A	N/A	HAPPY VALLEY RD
ROW 8734	N/A	N/A	ROW Opportunity	Lafayette	Central	2.1 Las Trampas Creek	N/A	N/A	HAWTHORNE DR
ROW 8835	N/A	N/A	ROW Opportunity	Lafayette	Central	2.1 Las Trampas Creek	N/A	N/A	HELEN LN
ROW 8982	N/A	N/A	ROW Opportunity	Lafayette	Central	2.1 Las Trampas Creek	N/A	N/A	HIDDEN VALLEY RD
ROW 9365	N/A	N/A	ROW Opportunity	Lafayette	Central	2.1 Las Trampas Creek	N/A	N/A	HUNTLEIGH DR
ROW 9440	N/A	N/A	ROW Opportunity	Lafayette	Central	2.1 Las Trampas Creek	N/A	N/A	INDIAN WAY
ROW 954	N/A	N/A	ROW Opportunity	Lafayette	Central	2.1 Las Trampas Creek	N/A	N/A	ANTONIO CT
ROW 9547	N/A	N/A	ROW Opportunity	Lafayette	Central	2.3 Grayson Creek / Murderers Creek	N/A	N/A	IVANHOE AVE
ROW 9973	N/A	N/A	ROW Opportunity	Lafayette	Central	2.1 Las Trampas Creek	N/A	N/A	KELLEY CT
ROW 18239	N/A	N/A	ROW Opportunity	Lafayette	Central	2.1 Las Trampas Creek	N/A	N/A	SPRINGHILL RD
ROW 19170	N/A	N/A	ROW Opportunity	Lafayette	Central	2.3 Grayson Creek / Murderers Creek	N/A	N/A	TAYLOR BLVD
ROW 7323	N/A	N/A	ROW Opportunity	Lafayette	Central	2.1 Las Trampas Creek	N/A	N/A	FLORENCE DR
ROW 7506	N/A	N/A	ROW Opportunity	Lafayette	Central	2.1 Las Trampas Creek	N/A	N/A	FRANKLIN LN
Parcel 104074	N/A	N/A	Parcel-Based Opportunity	Lafayette	Central	2.1 Las Trampas Creek	232170012	EAST BAY REGIONAL PARK DIST	N/A
ROW 10450	N/A	N/A	ROW Opportunity	Lafayette	Central	2.1 Las Trampas Creek	N/A	N/A	LAFAYETTE CIR
ROW 12876	N/A	N/A	ROW Opportunity	Lafayette	Central	2.1 Las Trampas Creek	N/A	N/A	MORAGA RD
ROW 21071	N/A	N/A	ROW Opportunity	Lafayette	Central	2.1 Las Trampas Creek	N/A	N/A	WILKINSON LN
ROW 6188	N/A	N/A	ROW Opportunity	Lafayette	Central	2.1 Las Trampas Creek	N/A	N/A	DYER DR
ROW 8037	N/A	N/A	ROW Opportunity	Lafayette	Central	2.1 Las Trampas Creek	N/A	N/A	GOLDEN GATE WAY
ROW 267	N/A	N/A	ROW Opportunity	Lafayette	Central	2.1 Las Trampas Creek	N/A	N/A	3RD ST
ROW 12981	N/A	N/A	ROW Opportunity	Lafayette	Central	2.1 Las Trampas Creek	N/A	N/A	MOUNT DIABLO BLVD
Parcel 42868	N/A	N/A	Regional Opportunity	Lafayette	Central	2.1 Las Trampas Creek	243231025	LAFAYETTE CITY OF	N/A
ROW 1345	N/A	N/A	ROW Opportunity	Lafayette	Central	2.3 Grayson Creek / Murderers Creek	N/A	N/A	ATTRI CT
ROW 14395	N/A	N/A	ROW Opportunity	Lafayette	Central	2.1 Las Trampas Creek	N/A	N/A	PARK ACCESS TRL
ROW 20102	N/A	N/A	ROW Opportunity	Lafayette	Central	2.3 Grayson Creek / Murderers Creek	N/A	N/A	VIA FERRARI
ROW 7991	N/A	N/A	ROW Opportunity	Lafayette	Central	2.3 Grayson Creek / Murderers Creek	N/A	N/A	GLORIA TER
ROW 8522	N/A	N/A	ROW Opportunity	Lafayette	Central	2.3 Grayson Creek / Murderers Creek	N/A	N/A	HANNIBAL DR
ROW 9803	N/A	N/A	ROW Opportunity	Lafayette	Central	2.3 Grayson Creek / Murderers Creek	N/A	N/A	JORDAN PL
Parcel 45033	N/A	N/A	Parcel-Based Opportunity	Lafayette	Central	2.1 Las Trampas Creek	244203001	SAN FRANCISCO BART DISTRICT	N/A
Parcel 45283	N/A	N/A	Parcel-Based Opportunity	Lafayette	Central	2.1 Las Trampas Creek	233120029	EAST BAY MUNICIPAL UTILITY DIS	N/A
ROW 14559	N/A	N/A	ROW Opportunity	Lafayette	West	5.3 San Pablo Creek	N/A	N/A	PATRICK LN
ROW 18775	N/A	N/A	ROW Opportunity	Lafayette	West	5.3 San Pablo Creek	N/A	N/A	SUNDOWN TER
Parcel 40138	N/A	N/A	Parcel-Based Opportunity	Lafayette	Central	2.1 Las Trampas Creek	241010052	LAFAYETTE CITY OF	N/A
Parcel 45213	N/A	N/A	Parcel-Based Opportunity	Lafayette	Central	2.1 Las Trampas Creek	249020001	CCC FIRE PROTECTION DISTRICT	N/A

db_index	Project Name	Size	Slope	Infiltration	Yield Class	Removes Pollutant Loads	Augments Water Supply	Provides Flood Control	Reestablishes Natural Drainage	Develops Open Space	Community	Total Score
ROW 8541	N/A	N/A	0	1	1	2	1	1	1	1	1	10
ROW 8546	N/A	N/A	0	1	1	2	1	1	1	1	1	10
ROW 8734	N/A	N/A	0	1	1	2	1	1	1	1	1	10
ROW 8835	N/A	N/A	0	1	1	2	1	1	1	1	1	10
ROW 8982	N/A	N/A	0	1	1	2	1	1	1	1	1	10
ROW 9365	N/A	N/A	0	1	1	2	1	1	1	1	1	10
ROW 9440	N/A	N/A	0	1	1	2	1	1	1	1	1	10
ROW 954	N/A	N/A	0	1	1	2	1	1	1	1	1	10
ROW 9547	N/A	N/A	0	1	1	2	1	1	1	1	1	10
ROW 9973	N/A	N/A	0	1	1	2	1	1	1	1	1	10
ROW 18239	N/A	N/A	0	1	0.5	2	1	1	1	1	1	9.5
ROW 19170	N/A	N/A	0	1	0.5	2	1	1	1	1	1	9.5
ROW 7323	N/A	N/A	0	1	0.5	2	1	1	1	1	1	9.5
ROW 7506	N/A	N/A	0	1	0.5	2	1	1	1	1	1	9.5
Parcel 104074	N/A	0	1	1	0	2	1	1	1	1	1	9
ROW 10450	N/A	N/A	2	0	1	1	0	0	0	1	1	6.5
ROW 12876	N/A	N/A	1	0	1	1	0	0	0	1	1	5.5
ROW 21071	N/A	N/A	1	0	1	1	0	0	0	1	1	5.5
ROW 6188	N/A	N/A	1	0	1	1	0	0	0	1	1	5.5
ROW 8037	N/A	N/A	1	0	1	1	0	0	0	1	1	5.5
ROW 267	N/A	N/A	0	0	1	1	0	0	0	1	1	4.5
ROW 12981	N/A	N/A	0	0	1	1	0	0	0	1	1	4
Parcel 42868	N/A	1	1	1	1	3	1	1	1	1	1	12
ROW 1345	N/A	N/A	1	1	1	2	1	1	1	1	1	11
ROW 14395	N/A	N/A	1	1	1	2	1	1	1	1	1	11
ROW 20102	N/A	N/A	1	1	1	2	1	1	1	1	1	11
ROW 7991	N/A	N/A	1	1	1	2	1	1	1	1	1	11
ROW 8522	N/A	N/A	1	1	1	2	1	1	1	1	1	11
ROW 9803	N/A	N/A	1	1	1	2	1	1	1	1	1	11
Parcel 45033	N/A	1	0	1	1	2	1	1	1	1	1	10
Parcel 45283	N/A	0	1	1	1	2	1	1	1	1	1	10
ROW 14559	N/A	N/A	0	1	0	2	1	1	1	1	1	9
ROW 18775	N/A	N/A	0	1	0	2	1	1	1	1	1	9
Parcel 40138	N/A	0	0	1	0	2	1	1	1	1	1	8
Parcel 45213	N/A	0	0	1	0	2	1	1	1	1	1	8

MARTINEZ

Municipal contact for information about the project list:

Khalil Yowakim kyowakim@cityofmartinez.org

db_index	Project Name	Stakeholder	Project Type	Jurisdiction	Planning Unit	Watershed	APN	Owner	Street Name
planned_371	Pacheco Boulevard Improvement: From Arnold Drive to Sunrise Drive	City of Martinez	Planned Unlined Bioretention	Martinez	Central	2.3 Grayson Creek / Murderers Creek	N/A	N/A	N/A
planned_377	Golden Hills Park Renovation Project.	City of Martinez	Planned Unlined Bioretention	Martinez	Central	2.3 Grayson Creek / Murderers Creek	N/A	N/A	N/A
planned_375	Parking Lot # 4 Renovation Project: Martina Vista and Ferry Street.	City of Martinez	Planned Unlined Bioretention	Martinez	North	3.1 Alhambra Creek	N/A	N/A	N/A
planned_376	Parking Lot # 2 Renovation Project: Castro Street and Escobar Street.	City of Martinez	Planned Unlined Bioretention	Martinez	North	3.1 Alhambra Creek	N/A	N/A	N/A
planned_373	Alhambra Ave Improvement Project: From Walnut Ave to Franklin Canyon Road.	City of Martinez	Planned Unlined Bioretention	Martinez	North	3.1 Alhambra Creek	N/A	N/A	N/A
planned_374	Alhambra Ave Improvement Project: From Muir Road to Phyllis Terrace.	City of Martinez	Planned Unlined Bioretention	Martinez	North	3.1 Alhambra Creek	N/A	N/A	N/A
planned_372	Ward Street Landscape Improvement Project: From Court Street to Berrellesa Street.	City of Martinez	Planned Unlined Bioretention	Martinez	North	3.1 Alhambra Creek	N/A	N/A	N/A
ROW_2717	N/A	N/A	ROW Opportunity	Martinez	North	3.5 Peyton Slough	N/A	N/A	BRODIA CT
Parcel_224833	N/A	N/A	Parcel-Based Opportunity	Martinez	Central	2.3 Grayson Creek / Murderers Creek	155280011	CONTRA COSTA COUNTY	N/A
Parcel_227772	N/A	N/A	Parcel-Based Opportunity	Martinez	North	3.1 Alhambra Creek	370050041	UNITED STATES OF AMERICA	N/A
Parcel_236982	N/A	N/A	Regional Opportunity	Martinez	North	3.1 Alhambra Creek	370262001	MARTINEZ UNIFIED SCHOOL DIST	N/A
Parcel_254721	N/A	N/A	Regional Opportunity	Martinez	North	3.1 Alhambra Creek	372350005	CCC HOUSING AUTHORITY	N/A
Parcel_258983	N/A	N/A	Regional Opportunity	Martinez	0	<Null>	373250003	EAST BAY REGIONAL PARK DIST	N/A
Parcel_259787	N/A	N/A	Parcel-Based Opportunity	Martinez	North	3.5 Peyton Slough	159310005	MARTINEZ CITY OF	N/A
ROW_12109	N/A	N/A	ROW Opportunity	Martinez	North	3.5 Peyton Slough	N/A	N/A	MC COCO RD
ROW_12656	N/A	N/A	ROW Opportunity	Martinez	North	3.5 Peyton Slough	N/A	N/A	MOCOCCO
Parcel_253376	N/A	N/A	Regional Opportunity	Martinez	North	3.1 Alhambra Creek	372331003	MARTINEZ CITY OF	N/A
Parcel_259273	N/A	N/A	Parcel-Based Opportunity	Martinez	North	<Null>	373040003	MARTINEZ CITY OF	N/A
planned_4	Martinez Adult School Flood Management and Stormwater Treatment Project: Phase 2	Alhambra Watershed Council	Planned Unlined Bioretention	Martinez	North	3.1 Alhambra Creek	N/A	N/A	N/A
Parcel_214775	N/A	N/A	Parcel-Based Opportunity	Martinez	North	3.1 Alhambra Creek	366130021	MARTINEZ UNIFIED SCHOOL DIST	N/A
Parcel_214967	N/A	N/A	Parcel-Based Opportunity	Martinez	Central	2.3 Grayson Creek / Murderers Creek	155020004	MT DIABLO UNIFIED SCHOOL DIST	N/A
Parcel_219414	N/A	N/A	Regional Opportunity	Martinez	Central	2.3 Grayson Creek / Murderers Creek	155370071	MARTINEZ CITY OF	N/A
Parcel_220131	N/A	N/A	Regional Opportunity	Martinez	North	3.1 Alhambra Creek	162180057	MARTINEZ CITY OF	N/A
Parcel_221730	N/A	N/A	Parcel-Based Opportunity	Martinez	North	3.1 Alhambra Creek	162180049	MARTINEZ CITY OF	N/A
Parcel_222314	N/A	N/A	Regional Opportunity	Martinez	Central	2.3 Grayson Creek / Murderers Creek	155280015	CONTRA COSTA COUNTY	N/A
Parcel_224910	N/A	N/A	Regional Opportunity	Martinez	Central	2.3 Grayson Creek / Murderers Creek	155082042	CALIFORNIA STATE OF	N/A
Parcel_228660	N/A	N/A	Regional Opportunity	Martinez	Central	2.3 Grayson Creek / Murderers Creek	162290011	CALIFORNIA STATE OF	N/A
Parcel_229067	N/A	N/A	Regional Opportunity	Martinez	North	3.5 Peyton Slough	162493014	CONTRA COSTA COUNTY	N/A
Parcel_232523	N/A	N/A	Regional Opportunity	Martinez	North	3.5 Peyton Slough	377140006	CALIFORNIA STATE OF	N/A
Parcel_237827	N/A	N/A	Regional Opportunity	Martinez	North	3.1 Alhambra Creek	370261002	MARTINEZ UNIFIED SCHOOL DIST	N/A
Parcel_238584	N/A	N/A	Regional Opportunity	Martinez	Central	2.3 Grayson Creek / Murderers Creek	161180059	MARTINEZ CITY OF	N/A
Parcel_243866	N/A	N/A	Parcel-Based Opportunity	Martinez	North	3.1 Alhambra Creek	370220030	ALHAMBRA UNION HIGH SCHOOL DIS	N/A
Parcel_255151	N/A	N/A	Regional Opportunity	Martinez	North	3.1 Alhambra Creek	373151004	ASSN OF BAY AREA GOVERNMENTS	N/A
Parcel_255585	N/A	N/A	Regional Opportunity	Martinez	North	3.1 Alhambra Creek	373267005	CONTRA COSTA COUNTY	N/A
Parcel_255702	N/A	N/A	Regional Opportunity	Martinez	North	3.1 Alhambra Creek	373182001	CONTRA COSTA COUNTY	N/A
Parcel_256108	N/A	N/A	Regional Opportunity	Martinez	North	3.1 Alhambra Creek	373262002	CALIFORNIA STATE OF	N/A
Parcel_256320	N/A	N/A	Regional Opportunity	Martinez	North	3.1 Alhambra Creek	373174007	MARTINEZ CITY OF	N/A
Parcel_256354	N/A	N/A	Regional Opportunity	Martinez	North	3.1 Alhambra Creek	373262001	CONTRA COSTA COUNTY	N/A
Parcel_256422	N/A	N/A	Regional Opportunity	Martinez	North	3.1 Alhambra Creek	373264001	CCC JUNIOR COLLEGE DISTRICT	N/A
Parcel_256683	N/A	N/A	Regional Opportunity	Martinez	North	3.1 Alhambra Creek	373262004	CONTRA COSTA COUNTY	N/A
Parcel_256686	N/A	N/A	Regional Opportunity	Martinez	North	3.1 Alhambra Creek	373260001	CONTRA COSTA COUNTY	N/A
Parcel_258083	N/A	N/A	Parcel-Based Opportunity	Martinez	0	<Null>	368070004	EAST BAY REGIONAL PARK DIST	N/A
ROW_10596	N/A	N/A	ROW Opportunity	Martinez	North	3.1 Alhambra Creek	N/A	N/A	LANDER ST
ROW_10676	N/A	N/A	ROW Opportunity	Martinez	North	3.1 Alhambra Creek	N/A	N/A	LAS JUNTAS ST
ROW_10743	N/A	N/A	ROW Opportunity	Martinez	North	3.1 Alhambra Creek	N/A	N/A	LAUREL CT
ROW_11018	N/A	N/A	ROW Opportunity	Martinez	North	3.5 Peyton Slough	N/A	N/A	LINCOLN ST
ROW_11047	N/A	N/A	ROW Opportunity	Martinez	North	3.1 Alhambra Creek	N/A	N/A	LINDEN LN
ROW_12005	N/A	N/A	ROW Opportunity	Martinez	North	3.1 Alhambra Creek	N/A	N/A	MASONIC ST
ROW_12273	N/A	N/A	ROW Opportunity	Martinez	Central	2.3 Grayson Creek / Murderers Creek	N/A	N/A	MEDFORD CT
ROW_12317	N/A	N/A	ROW Opportunity	Martinez	North	3.1 Alhambra Creek	N/A	N/A	MELLUS ST
ROW_12318	N/A	N/A	ROW Opportunity	Martinez	North	3.1 Alhambra Creek	N/A	N/A	MELLUS ST
ROW_12478	N/A	N/A	ROW Opportunity	Martinez	Central	2.3 Grayson Creek / Murderers Creek	N/A	N/A	MIDWAY DR
ROW_12653	N/A	N/A	ROW Opportunity	Martinez	North	3.5 Peyton Slough	N/A	N/A	MOCOCCO
ROW_13162	N/A	N/A	ROW Opportunity	Martinez	Central	2.3 Grayson Creek / Murderers Creek	N/A	N/A	MYRTLEWOOD CT
ROW_13580	N/A	N/A	ROW Opportunity	Martinez	North	3.5 Peyton Slough	N/A	N/A	NORTHBRIDGE RD
ROW_14854	N/A	N/A	ROW Opportunity	Martinez	North	3.1 Alhambra Creek	N/A	N/A	PINE ST
ROW_15311	N/A	N/A	ROW Opportunity	Martinez	Central	2.3 Grayson Creek / Murderers Creek	N/A	N/A	PROVINCETOWN CT
ROW_15451	N/A	N/A	ROW Opportunity	Martinez	North	3.1 Alhambra Creek	N/A	N/A	RAAP AVE
ROW_15897	N/A	N/A	ROW Opportunity	Martinez	North	3.1 Alhambra Creek	N/A	N/A	RICKS AVE
ROW_16073	N/A	N/A	ROW Opportunity	Martinez	North	3.5 Peyton Slough	N/A	N/A	ROBINGDALE RD
ROW_1611	N/A	N/A	ROW Opportunity	Martinez	North	3.1 Alhambra Creek	N/A	N/A	BARBER LN
ROW_16580	N/A	N/A	ROW Opportunity	Martinez	North	3.1 Alhambra Creek	N/A	N/A	S CASTRO ST
ROW_16645	N/A	N/A	ROW Opportunity	Martinez	Central	2.3 Grayson Creek / Murderers Creek	N/A	N/A	S VIRGINIA HILLS PL
ROW_17484	N/A	N/A	ROW Opportunity	Martinez	Central	2.3 Grayson Creek / Murderers Creek	N/A	N/A	SHADOWFALLS CT
ROW_17485	N/A	N/A	ROW Opportunity	Martinez	North	3.5 Peyton Slough	N/A	N/A	SHADOWFALLS CT
ROW_17487	N/A	N/A	ROW Opportunity	Martinez	North	3.5 Peyton Slough	N/A	N/A	SHADOWFALLS DR
ROW_17609	N/A	N/A	ROW Opportunity	Martinez	North	3.5 Peyton Slough	N/A	N/A	SHELL AVE
ROW_17979	N/A	N/A	ROW Opportunity	Martinez	North	3.1 Alhambra Creek	N/A	N/A	SMITH DR
ROW_18112	N/A	N/A	ROW Opportunity	Martinez	Central	2.3 Grayson Creek / Murderers Creek	N/A	N/A	SOUTH VIRGINIA HILLS PL
ROW_19192	N/A	N/A	ROW Opportunity	Martinez	Central	2.3 Grayson Creek / Murderers Creek	N/A	N/A	TEAKWOOD DR
ROW_19347	N/A	N/A	ROW Opportunity	Martinez	North	3.1 Alhambra Creek	N/A	N/A	THOMPSON ST
ROW_19887	N/A	N/A	ROW Opportunity	Martinez	North	3.1 Alhambra Creek	N/A	N/A	VALLEY AVE
ROW_20136	N/A	N/A	ROW Opportunity	Martinez	North	3.5 Peyton Slough	N/A	N/A	VIA PINADEL LN
ROW_20452	N/A	N/A	ROW Opportunity	Martinez	North	3.1 Alhambra Creek	N/A	N/A	W HAYWARD CT
ROW_20701	N/A	N/A	ROW Opportunity	Martinez	Central	2.3 Grayson Creek / Murderers Creek	N/A	N/A	WAVERLY CT
ROW_21044	N/A	N/A	ROW Opportunity	Martinez	North	3.5 Peyton Slough	N/A	N/A	WILDFLOWER DR
ROW_2499	N/A	N/A	ROW Opportunity	Martinez	North	3.1 Alhambra Creek	N/A	N/A	BRACKMAN LN
ROW_2579	N/A	N/A	ROW Opportunity	Martinez	Central	2.3 Grayson Creek / Murderers Creek	N/A	N/A	BRIAR DR
ROW_4134	N/A	N/A	ROW Opportunity	Martinez	Central	2.3 Grayson Creek / Murderers Creek	N/A	N/A	CHERRYWOOD DR
ROW_4932	N/A	N/A	ROW Opportunity	Martinez	North	3.1 Alhambra Creek	N/A	N/A	COURT ST
ROW_629	N/A	N/A	ROW Opportunity	Martinez	North	3.1 Alhambra Creek	N/A	N/A	ALHAMBRA WAY
ROW_6702	N/A	N/A	ROW Opportunity	Martinez	North	3.1 Alhambra Creek	N/A	N/A	ELMQUIST CT
ROW_6703	N/A	N/A	ROW Opportunity	Martinez	North	3.1 Alhambra Creek	N/A	N/A	ELMQUIST CT
ROW_7179	N/A	N/A	ROW Opportunity	Martinez	North	3.1 Alhambra Creek	N/A	N/A	FERRY ST
ROW_7518	N/A	N/A	ROW Opportunity	Martinez	North	3.1 Alhambra Creek	N/A	N/A	FREDA CT
ROW_7824	N/A	N/A	ROW Opportunity	Martinez	North	3.1 Alhambra Creek	N/A	N/A	GILBERT LN
ROW_8368	N/A	N/A	ROW Opportunity	Martinez	North	3.1 Alhambra Creek	N/A	N/A	GROTHMAN LN
ROW_8406	N/A	N/A	ROW Opportunity	Martinez	North	3.1 Alhambra Creek	N/A	N/A	HAAG RD
ROW_8871	N/A	N/A	ROW Opportunity	Martinez	North	3.1 Alhambra Creek	N/A	N/A	HENRIETTA ST
ROW_9367	N/A	N/A	ROW Opportunity	Martinez	Central	2.3 Grayson Creek / Murderers Creek	N/A	N/A	HUNTRIDGE CT
ROW_9574	N/A	N/A	ROW Opportunity	Martinez	North	3.1 Alhambra Creek	N/A	N/A	J ST
ROW_9879	N/A	N/A	ROW Opportunity	Martinez	North	3.1 Alhambra Creek	N/A	N/A	K ST
ROW_11172	N/A	N/A	ROW Opportunity	Martinez	Central	2.3 Grayson Creek / Murderers Creek	N/A	N/A	LOIRE CT
ROW_12734	N/A	N/A	ROW Opportunity	Martinez	Central	2.3 Grayson Creek / Murderers Creek	N/A	N/A	MONT ST MICHEL WAY
ROW_3734	N/A	N/A	ROW Opportunity	Martinez	North	3.1 Alhambra Creek	N/A	N/A	CASTRO ST
ROW_6891	N/A	N/A	ROW Opportunity	Martinez	North	3.1 Alhambra Creek	N/A	N/A	ESTUDILLO ST
ROW_6892	N/A	N/A	ROW Opportunity	Martinez	North	3.1 Alhambra Creek	N/A	N/A	ESTUDILLO ST
ROW_6965	N/A	N/A	ROW Opportunity	Martinez	North	3.1 Alhambra Creek	N/A	N/A	F ST
planned_7	Redesign Creek Floodplain between Marina Vista and the Railroad Bridge	Alhambra Watershed Council	Planned Creek/Marsh Restoration	Martinez	North	3.5 Peyton Slough	N/A	N/A	N/A
Parcel_238685	N/A	N/A	Parcel-Based Opportunity	Martinez	North	3.1 Alhambra Creek	370261003	MARTINEZ UNIFIED SCHOOL DIST	N/A
Parcel_240285	N/A	N/A	Parcel-Based Opportunity	Martinez	Central	2.3 Grayson Creek / Murderers Creek	161160009	MARTINEZ UNIFIED SCHOOL DIST	N/A
Parcel_241196	N/A	N/A	Regional Opportunity	Martinez	North	3.1 Alhambra Creek	370210018	ALHAMBRA UNION HIGH SCHOOL	N/A
Parcel_256442	N/A	N/A	Regional Opportunity	Martinez	North	3.1 Alhambra Creek	373262003	CONTRA COSTA COUNTY	N/A
ROW_1464	N/A	N/A	ROW Opportunity	Martinez	North	3.1 Alhambra Creek	N/A	N/A	B ST
ROW_2023	N/A	N/A	ROW Opportunity	Martinez	North	3.4 Carquinez Straits Drainages	N/A	N/A	BERRELLESA CT
ROW_4935	N/A	N/A	ROW Opportunity	Martinez	North	3.1 Alhambra Creek	N/A	N/A	COURT ST
ROW_6845	N/A	N/A	ROW Opportunity	Martinez	North	3.5 Peyton Slough	N/A	N/A	ESCONDIDO DR
Parcel_219547	N/A	N/A	Parcel-Based Opportunity	Martinez	North	3.1 Alhambra Creek	162180047	CCC FIRE PROTECTION DISTRICT	N/A
Parcel_223914	N/A	N/A	Regional Opportunity	Martinez	Central	2.3 Grayson Creek / Murderers Creek	155280014	CONTRA COSTA COUNTY	N/A
Parcel_224745	N/A	N/A	Parcel-Based Opportunity	Martinez	Central	2.3 Grayson Creek / Murderers Creek	155280016	CONTRA COSTA COUNTY	N/A
Parcel_224949	N/A	N/A	Regional Opportunity	Martinez	Central	2.3 Grayson Creek / Murderers Creek	162332018	CONTRA COSTA COUNTY	N/A
Parcel_225007	N/A	N/A	Regional Opportunity	Martinez	Central	2.3 Grayson Creek / Murderers Creek	155103025	CALIFORNIA STATE OF	N/A
Parcel_225041	N/A	N/A	Regional Opportunity	Martinez	Central	2.3 Grayson Creek / Murderers Creek	155103024	CALIFORNIA STATE OF	N/A
Parcel_225722	N/A	N/A	Parcel-Based Opportunity	Martinez	North	3.1 Alhambra Creek	162261001	CALIFORNIA STATE OF	N/A
Parcel_231883	N/A	N/A	Parcel-Based Opportunity	Martinez	North	3.5 Peyton Slough	377140002	CALIFORNIA STATE OF	N/A
Parcel_239804	N/A	N/A	Parcel-Based Opportunity	Martinez	North	3.1 Alhambra Creek	370210015	MARTINEZ UNIFIED SCHOOL DIST	N/A
Parcel_239835	N/A	N/A	Parcel-Based Opportunity	Martinez	North	3.1 Alhambra Creek	370210016	MARTINEZ UNIFIED SCHOOL DIST	N/A

db_index	Project Name	Size	Slope	Infiltration	Yield Class	Removes Pollutant Loads	Augments Water Supply	Provides Flood Control	Reestablishes Natural Drainage	Develops Open Space	Community	Total Score
planned_371	Pacheco Boulevard Improvement: From Arnold Drive to Sunrise Drive	1	2	1	1	2	1	1	1	1	1	11
planned_377	Golden Hills Park Renovation Project.	1	2	1	0.5	2	1	1	1	1	1	11.5
planned_375	Parking lot # 4 Renovation Project: Martina Vista and Ferry Street.	0	2	1	1.5	2	1	1	1	1	1	11.5
planned_376	Parking Lot # 2 Renovation Project: Castro Street and Escobar Street.	0	2	1	1	2	1	1	1	1	1	11
planned_373	Alhambra Ave Improvement Project: From Walnut Ave to Franklin Canyon Road.	1	2	1	1	2	1	1	1	1	1	12
planned_374	Alhambra Ave Improvement Project: From Muir Road to Phyllis Terrace.	1	2	1	1	2	1	1	1	1	1	12
planned_372	Ward Street Landscape Improvement Project: From Court Street to Berrellesa Street.	1	2	1	1	2	1	1	1	1	1	12
ROW_2717	N/A	N/A	2	2	1	2	1	1	1	1	1	13.5
Parcel_224833	N/A	2	2	1	1	2	1	1	1	1	1	13
Parcel_227772	N/A	2	2	1	1	2	1	1	1	1	1	13
Parcel_236982	N/A	1	2	1	1	3	1	1	1	1	1	13
Parcel_254721	N/A	1	2	1	1	3	1	1	1	1	1	13
Parcel_258983	N/A	2	2	1	0	3	1	1	1	1	1	13
Parcel_259787	N/A	2	2	1	0	3	1	1	1	1	1	13
ROW_12109	N/A	N/A	2	1	1.5	2	1	1	1	1	1	13
ROW_12656	N/A	N/A	2	1	1.5	2	1	1	1	1	1	13
Parcel_253376	N/A	1	2	1	0.5	3	1	1	1	1	1	12.5
Parcel_259273	N/A	2	2	1	0.5	2	1	1	1	1	1	12.5
planned_4	Martinez Adult School Flood Management and Stormwater Treatment Project: Phase 2	2	2	1	0.5	2	1	1	1	1	1	12.5
Parcel_214775	N/A	2	1	1	1	2	1	1	1	1	1	12
Parcel_214967	N/A	2	1	1	1	2	1	1	1	1	1	12
Parcel_219414	N/A	1	1	1	1	3	1	1	1	1	1	12
Parcel_220131	N/A	0	2	1	1	3	1	1	1	1	1	12
Parcel_221730	N/A	2	1	1	1	2	1	1	1	1	1	12
Parcel_222314	N/A	1	1	1	1	3	1	1	1	1	1	12
Parcel_224910	N/A	1	1	1	1	3	1	1	1	1	1	12
Parcel_228660	N/A	1	1	1	1	3	1	1	1	1	1	12
Parcel_229067	N/A	1	0	2	1	3	1	1	1	1	1	12
Parcel_232523	N/A	1	0	2	1	3	1	1	1	1	1	12
Parcel_237827	N/A	0	2	1	1	3	1	1	1	1	1	12
Parcel_238584	N/A	1	1	1	1	3	1	1	1	1	1	12
Parcel_243866	N/A	2	1	1	1	2	1	1	1	1	1	12
Parcel_255151	N/A	0	2	1	1	3	1	1	1	1	1	12
Parcel_255585	N/A	0	2	1	1	3	1	1	1	1	1	12
Parcel_255702	N/A	0	2	1	1	3	1	1	1	1	1	12
Parcel_256108	N/A	0	2	1	1	3	1	1	1	1	1	12
Parcel_256320	N/A	0	2	1	1	3	1	1	1	1	1	12
Parcel_256354	N/A	0	2	1	1	3	1	1	1	1	1	12
Parcel_256422	N/A	0	2	1	1	3	1	1	1	1	1	12
Parcel_256683	N/A	1	1	1	1	3	1	1	1	1	1	12
Parcel_256686	N/A	0	2	1	1	3	1	1	1	1	1	12
Parcel_258083	N/A	2	2	1	0	2	1	1	1	1	1	12
ROW_10596	N/A	N/A	2	1	1	2	1	1	1	1	1	12
ROW_10676	N/A	N/A	2	1	1	2	1	1	1	1	1	12
ROW_10743	N/A	N/A	2	1	1	2	1	1	1	1	1	12
ROW_11018	N/A	N/A	1	1	2	2	1	1	1	1	1	12
ROW_11047	N/A	N/A	2	1	1	2	1	1	1	1	1	12
ROW_12005	N/A	N/A	2	1	1	2	1	1	1	1	1	12
ROW_12273	N/A	N/A	1	2	1	2	1	1	1	1	1	12
ROW_12217	N/A	N/A	2	1	1	2	1	1	1	1	1	12
ROW_12318	N/A	N/A	2	1	1	2	1	1	1	1	1	12
ROW_12478	N/A	N/A	1	2	1	2	1	1	1	1	1	12
ROW_12653	N/A	N/A	1	1	2	2	1	1	1	1	1	12
ROW_13162	N/A	N/A	2	1	1	2	1	1	1	1	1	12
ROW_13580	N/A	N/A	1	2	1	2	1	1	1	1	1	12
ROW_14854	N/A	N/A	2	1	1	2	1	1	1	1	1	12
ROW_15311	N/A	N/A	1	2	1	2	1	1	1	1	1	12
ROW_15451	N/A	N/A	2	1	1	2	1	1	1	1	1	12
ROW_15897	N/A	N/A	2	1	1	2	1	1	1	1	1	12
ROW_16073	N/A	N/A	1	2	1	2	1	1	1	1	1	12
ROW_1611	N/A	N/A	2	1	1	2	1	1	1	1	1	12
ROW_16580	N/A	N/A	2	1	1	2	1	1	1	1	1	12
ROW_16645	N/A	N/A	2	1	1	2	1	1	1	1	1	12
ROW_17484	N/A	N/A	2	1	1	2	1	1	1	1	1	12
ROW_17485	N/A	N/A	2	1	1	2	1	1	1	1	1	12
ROW_17487	N/A	N/A	2	1	1	2	1	1	1	1	1	12
ROW_17609	N/A	N/A	1	1	2	2	1	1	1	1	1	12
ROW_17979	N/A	N/A	2	1	1	2	1	1	1	1	1	12
ROW_18112	N/A	N/A	2	1	1	2	1	1	1	1	1	12
ROW_19192	N/A	N/A	2	1	1	2	1	1	1	1	1	12
ROW_19347	N/A	N/A	2	1	1	2	1	1	1	1	1	12
ROW_19887	N/A	N/A	2	1	1	2	1	1	1	1	1	12
ROW_20136	N/A	N/A	1	2	1	2	1	1	1	1	1	12
ROW_20452	N/A	N/A	2	1	1	2	1	1	1	1	1	12
ROW_20701	N/A	N/A	2	1	1	2	1	1	1	1	1	12
ROW_21044	N/A	N/A	1	2	1	2	1	1	1	1	1	12
ROW_2499	N/A	N/A	2	1	1	2	1	1	1	1	1	12
ROW_2579	N/A	N/A	1	2	1	2	1	1	1	1	1	12
ROW_4114	N/A	N/A	2	1	1	2	1	1	1	1	1	12
ROW_4932	N/A	N/A	2	1	1	2	1	1	1	1	1	12
ROW_629	N/A	N/A	2	1	1	2	1	1	1	1	1	12
ROW_6702	N/A	N/A	2	1	1	2	1	1	1	1	1	12
ROW_6703	N/A	N/A	2	1	1	2	1	1	1	1	1	12
ROW_7179	N/A	N/A	2	1	1	2	1	1	1	1	1	12
ROW_7518	N/A	N/A	2	1	1	2	1	1	1	1	1	12
ROW_7824	N/A	N/A	2	1	1	2	1	1	1	1	1	12
ROW_8368	N/A	N/A	2	1	1	2	1	1	1	1	1	12
ROW_8406	N/A	N/A	2	1	1	2	1	1	1	1	1	12
ROW_8871	N/A	N/A	2	1	1	2	1	1	1	1	1	12
ROW_9367	N/A	N/A	2	1	1	2	1	1	1	1	1	12
ROW_9574	N/A	N/A	2	1	1	2	1	1	1	1	1	12
ROW_9879	N/A	N/A	2	1	1	2	1	1	1	1	1	12
ROW_11172	N/A	N/A	2	1	0.5	2	1	1	1	1	1	12
ROW_12734	N/A	N/A	2	1	0.5	2	1	1	1	1	1	12
ROW_3734	N/A	N/A	2	1	0.5	2	1	1	1	1	1	12
ROW_6891	N/A	N/A	2	1	0.5	2	1	1	1	1	1	12
ROW_6892	N/A	N/A	2	1	0.5	2	1	1	1	1	1	12
ROW_6965	N/A	N/A	2	1	0.5	2	1	1	1	1	1	12
planned_7	Redesign Creek Floodplain between Marina Vista and the Railroad Bridge	2	2	1	0.5	0	0	0	2	2	2	11.5
Parcel_238685	N/A	2	1	1	0.5	2	1	1	1	1	1	11.5
Parcel_240285	N/A	2	1	1	0.5	2	1	1	1	1	1	11.5
Parcel_241196	N/A	1	1	1	0.5	3	1	1	1	1	1	11.5
Parcel_256442	N/A	1	1	1	0.5	3	1	1	1	1	1	11.5
ROW_1464	N/A	N/A	2	1	0.5	2	1	1	1	1	1	11.5
ROW_2023	N/A	N/A	2	1	0.5	2	1	1	1	1	1	11.5
ROW_4935	N/A	N/A	2	1	0.5	2	1	1	1	1	1	11.5
ROW_6845	N/A	N/A	1	2	0.5	2	1	1	1	1	1	11.5
Parcel_219547	N/A	0	2	1	1	2	1	1	1	1	1	11
Parcel_223914	N/A	0	1	1	1	3	1	1	1	1	1	11
Parcel_224745	N/A	2	0	1	1	3	1	1	1	1	1	11
Parcel_224949	N/A	0	1	1	1	3	1	1	1	1	1	11
Parcel_225007	N/A	0	1	1	1	3	1	1	1	1	1	11
Parcel_225041	N/A	0	1	1	1	3	1	1	1	1	1	11
Parcel_225722	N/A	0	2	1	1	2	1	1	1	1	1	11
Parcel_231883	N/A	0	1	2	1	2	1	1	1	1	1	11
Parcel_239804	N/A	0	2	1	1	2	1	1	1	1	1	11
Parcel_239835	N/A	0	2	1	1	2	1	1	1	1	1	11

db_index	Project Name	Stakeholder	Project Type	Jurisdiction	Planning Unit	Watershed	APN	Owner	Street Name
Parcel 241009	N/A	Martinez	Parcel-Based Opportunity	N/A	North	3.1 Alhambra Creek	370210030	MARTINEZ JUNIOR SCHOOL DIST	N/A
Parcel 242205	N/A	N/A	Regional Opportunity	Martinez	North	3.1 Alhambra Creek	376010010	CCC HOUSING AUTHORITY	N/A
Parcel 244211	N/A	N/A	Parcel-Based Opportunity	Martinez	North	3.1 Alhambra Creek	372191026	CONTRA COSTA COUNTY	N/A
Parcel 252998	N/A	N/A	Parcel-Based Opportunity	Martinez	North	3.5 Peyton Slough	378110012	MARTINEZ CITY OF	N/A
Parcel 253473	N/A	N/A	Regional Opportunity	Martinez	North	3.1 Alhambra Creek	374132008	MARTINEZ CITY OF	N/A
Parcel 253553	N/A	N/A	Regional Opportunity	Martinez	North	3.1 Alhambra Creek	374100002	ALHAMBRA UNION HIGH SCHOOL DIS	N/A
Parcel 253606	N/A	N/A	Parcel-Based Opportunity	Martinez	North	3.1 Alhambra Creek	372364005	MARTINEZ CITY OF	N/A
Parcel 253639	N/A	N/A	Parcel-Based Opportunity	Martinez	North	3.1 Alhambra Creek	372364002	MARTINEZ CITY OF	N/A
Parcel 253666	N/A	N/A	Parcel-Based Opportunity	Martinez	North	3.1 Alhambra Creek	372364004	MARTINEZ CITY OF	N/A
Parcel 253818	N/A	N/A	Parcel-Based Opportunity	Martinez	North	3.1 Alhambra Creek	374100005	MARTINEZ JUNIOR HIGH SCHOOL	N/A
Parcel 253894	N/A	N/A	Regional Opportunity	Martinez	North	3.1 Alhambra Creek	372333001	MARTINEZ CITY OF	N/A
Parcel 254058	N/A	N/A	Regional Opportunity	Martinez	North	3.1 Alhambra Creek	374091001	MARTINEZ UNIFIED SCHOOL DIST	N/A
Parcel 254137	N/A	N/A	Regional Opportunity	Martinez	North	3.1 Alhambra Creek	374100005	MARTINEZ JUNIOR HIGH SCHOOL	N/A
Parcel 254607	N/A	N/A	Parcel-Based Opportunity	Martinez	North	3.1 Alhambra Creek	374071007	CONTRA COSTA COUNTY	N/A
Parcel 254679	N/A	N/A	Parcel-Based Opportunity	Martinez	North	3.1 Alhambra Creek	374071006	CONTRA COSTA COUNTY	N/A
Parcel 255021	N/A	N/A	Parcel-Based Opportunity	Martinez	North	3.1 Alhambra Creek	373263002	CONTRA COSTA COUNTY	N/A
Parcel 255174	N/A	N/A	Parcel-Based Opportunity	Martinez	North	3.1 Alhambra Creek	373202003	CONTRA COSTA COUNTY	N/A
Parcel 255272	N/A	N/A	Parcel-Based Opportunity	Martinez	North	3.1 Alhambra Creek	373202002	CONTRA COSTA COUNTY	N/A
Parcel 255294	N/A	N/A	Parcel-Based Opportunity	Martinez	North	3.1 Alhambra Creek	373152008	CONTRA COSTA COUNTY	N/A
Parcel 255494	N/A	N/A	Parcel-Based Opportunity	Martinez	North	3.1 Alhambra Creek	373163001	MARTINEZ CITY OF	N/A
Parcel 255587	N/A	N/A	Parcel-Based Opportunity	Martinez	North	3.1 Alhambra Creek	373191001	MARTINEZ CITY OF	N/A
Parcel 255644	N/A	N/A	Parcel-Based Opportunity	Martinez	North	3.1 Alhambra Creek	373267001	CONTRA COSTA COUNTY	N/A
Parcel 255718	N/A	N/A	Parcel-Based Opportunity	Martinez	North	3.1 Alhambra Creek	373183009	MARTINEZ CITY OF	N/A
Parcel 255781	N/A	N/A	Parcel-Based Opportunity	Martinez	North	3.1 Alhambra Creek	373263001	UNITED STATES POSTAL SERVICE	N/A
Parcel 255790	N/A	N/A	Parcel-Based Opportunity	Martinez	North	3.1 Alhambra Creek	373266005	MARTINEZ CITY OF	N/A
Parcel 256133	N/A	N/A	Parcel-Based Opportunity	Martinez	North	3.1 Alhambra Creek	373263002	CONTRA COSTA COUNTY	N/A
Parcel 256542	N/A	N/A	Parcel-Based Opportunity	Martinez	North	3.1 Alhambra Creek	373261002	CONTRA COSTA COUNTY	N/A
Parcel 256751	N/A	N/A	Parcel-Based Opportunity	Martinez	North	3.1 Alhambra Creek	373260003	CONTRA COSTA COUNTY	N/A
Parcel 256903	N/A	N/A	Parcel-Based Opportunity	Martinez	North	3.1 Alhambra Creek	373050002	CONTRA COSTA COUNTY	N/A
Parcel 260187	N/A	N/A	Parcel-Based Opportunity	Martinez	0	<Null>	378010017	CALIFORNIA STATE OF	N/A
ROW 10007	N/A	N/A	ROW Opportunity	Martinez	Central	2.3 Grayson Creek / Murderers Creek	N/A	N/A	KENDALL CT
ROW 10055	N/A	N/A	ROW Opportunity	Martinez	Central	2.3 Grayson Creek / Murderers Creek	N/A	N/A	KENTFIELD CT
ROW 10095	N/A	N/A	ROW Opportunity	Martinez	Central	2.3 Grayson Creek / Murderers Creek	N/A	N/A	KEVIN PL
ROW 10127	N/A	N/A	ROW Opportunity	Martinez	North	3.1 Alhambra Creek	N/A	N/A	KIM CT
ROW 10245	N/A	N/A	ROW Opportunity	Martinez	Central	2.3 Grayson Creek / Murderers Creek	N/A	N/A	KIAMATH CT
ROW 10270	N/A	N/A	ROW Opportunity	Martinez	North	3.5 Peyton Slough	N/A	N/A	KNOLLVIEW CT
ROW 10274	N/A	N/A	ROW Opportunity	Martinez	Central	2.3 Grayson Creek / Murderers Creek	N/A	N/A	KNOLLWOOD DR
ROW 10289	N/A	N/A	ROW Opportunity	Martinez	Central	2.3 Grayson Creek / Murderers Creek	N/A	N/A	KRAUSE TER
ROW 10475	N/A	N/A	ROW Opportunity	Martinez	Central	2.3 Grayson Creek / Murderers Creek	N/A	N/A	LAKE BROOK CT
ROW 10479	N/A	N/A	ROW Opportunity	Martinez	Central	2.3 Grayson Creek / Murderers Creek	N/A	N/A	LAKE DALE CT
ROW 10486	N/A	N/A	ROW Opportunity	Martinez	Central	2.3 Grayson Creek / Murderers Creek	N/A	N/A	LAKE MEADOW CT
ROW 10488	N/A	N/A	ROW Opportunity	Martinez	Central	2.3 Grayson Creek / Murderers Creek	N/A	N/A	LAKE PARK CT
ROW 10511	N/A	N/A	ROW Opportunity	Martinez	Central	2.3 Grayson Creek / Murderers Creek	N/A	N/A	LAKEFIELD PL
ROW 10711	N/A	N/A	ROW Opportunity	Martinez	North	3.1 Alhambra Creek	N/A	N/A	LASALLE ST
ROW 10716	N/A	N/A	ROW Opportunity	Martinez	Central	2.3 Grayson Creek / Murderers Creek	N/A	N/A	LASSEN DR
ROW 10910	N/A	N/A	ROW Opportunity	Martinez	North	3.1 Alhambra Creek	N/A	N/A	LESTER DR
ROW 10972	N/A	N/A	ROW Opportunity	Martinez	North	3.1 Alhambra Creek	N/A	N/A	LIKENS AVE
ROW 10976	N/A	N/A	ROW Opportunity	Martinez	North	3.1 Alhambra Creek	N/A	N/A	LIKENS CT
ROW 11122	N/A	N/A	ROW Opportunity	Martinez	North	3.5 Peyton Slough	N/A	N/A	LIVEOAK CT
ROW 11209	N/A	N/A	ROW Opportunity	Martinez	Central	2.3 Grayson Creek / Murderers Creek	N/A	N/A	LONDON CMNS
ROW 11439	N/A	N/A	ROW Opportunity	Martinez	Central	2.3 Grayson Creek / Murderers Creek	N/A	N/A	LYLE CT
ROW 11810	N/A	N/A	ROW Opportunity	Martinez	Central	2.3 Grayson Creek / Murderers Creek	N/A	N/A	MARIE AVE
ROW 11846	N/A	N/A	ROW Opportunity	Martinez	North	3.5 Peyton Slough	N/A	N/A	MARINA VIS
ROW 11864	N/A	N/A	ROW Opportunity	Martinez	North	3.1 Alhambra Creek	N/A	N/A	MARION TER
ROW 11961	N/A	N/A	ROW Opportunity	Martinez	Central	2.3 Grayson Creek / Murderers Creek	N/A	N/A	MARTI MARIE CT
ROW 11964	N/A	N/A	ROW Opportunity	Martinez	Central	2.3 Grayson Creek / Murderers Creek	N/A	N/A	MARTI MARIE LN
ROW 11978	N/A	N/A	ROW Opportunity	Martinez	North	3.1 Alhambra Creek	N/A	N/A	MARTINEZ AVE
ROW 12088	N/A	N/A	ROW Opportunity	Martinez	Central	2.3 Grayson Creek / Murderers Creek	N/A	N/A	MAYWOOD LN
ROW 12091	N/A	N/A	ROW Opportunity	Martinez	Central	2.3 Grayson Creek / Murderers Creek	N/A	N/A	MAYWOOD LN
ROW 1221	N/A	N/A	ROW Opportunity	Martinez	North	3.1 Alhambra Creek	N/A	N/A	MAYWOOD DR
ROW 12332	N/A	N/A	ROW Opportunity	Martinez	Central	2.3 Grayson Creek / Murderers Creek	N/A	N/A	MELVILLE TER
ROW 12471	N/A	N/A	ROW Opportunity	Martinez	Central	2.3 Grayson Creek / Murderers Creek	N/A	N/A	MIDHILL RD
ROW 12492	N/A	N/A	ROW Opportunity	Martinez	Central	2.3 Grayson Creek / Murderers Creek	N/A	N/A	MILANO WAY
ROW 12515	N/A	N/A	ROW Opportunity	Martinez	North	3.5 Peyton Slough	N/A	N/A	MILL RD
ROW 12654	N/A	N/A	ROW Opportunity	Martinez	North	3.5 Peyton Slough	N/A	N/A	MOCOCO
ROW 12735	N/A	N/A	ROW Opportunity	Martinez	North	3.5 Peyton Slough	N/A	N/A	MONT ST MICHEL WAY
ROW 12808	N/A	N/A	ROW Opportunity	Martinez	North	3.5 Peyton Slough	N/A	N/A	MONTEREY AVE
ROW 12908	N/A	N/A	ROW Opportunity	Martinez	Central	2.3 Grayson Creek / Murderers Creek	N/A	N/A	MORELLO CT
ROW 12911	N/A	N/A	ROW Opportunity	Martinez	Central	2.3 Grayson Creek / Murderers Creek	N/A	N/A	MORELLO HILLS DR
ROW 12929	N/A	N/A	ROW Opportunity	Martinez	Central	2.3 Grayson Creek / Murderers Creek	N/A	N/A	MORNING GLORY LN
ROW 12995	N/A	N/A	ROW Opportunity	Martinez	Central	2.3 Grayson Creek / Murderers Creek	N/A	N/A	MOUNT KENNEDY DR
ROW 13603	N/A	N/A	ROW Opportunity	Martinez	Central	2.3 Grayson Creek / Murderers Creek	N/A	N/A	NORWALK CT
ROW 13781	N/A	N/A	ROW Opportunity	Martinez	North	3.5 Peyton Slough	N/A	N/A	OAKBREEZE CT
ROW 14136	N/A	N/A	ROW Opportunity	Martinez	North	3.5 Peyton Slough	N/A	N/A	ORLEANS DR
ROW 14284	N/A	N/A	ROW Opportunity	Martinez	Central	2.3 Grayson Creek / Murderers Creek	N/A	N/A	PALISADE CT
ROW 14285	N/A	N/A	ROW Opportunity	Martinez	Central	2.3 Grayson Creek / Murderers Creek	N/A	N/A	PALISADE DR
ROW 14450	N/A	N/A	ROW Opportunity	Martinez	Central	2.3 Grayson Creek / Murderers Creek	N/A	N/A	PARKDALE PLZ
ROW 14745	N/A	N/A	ROW Opportunity	Martinez	North	3.5 Peyton Slough	N/A	N/A	PETTIT LN
ROW 15009	N/A	N/A	ROW Opportunity	Martinez	Central	2.3 Grayson Creek / Murderers Creek	N/A	N/A	PLEASANT HILL RD
ROW 15028	N/A	N/A	ROW Opportunity	Martinez	North	3.1 Alhambra Creek	N/A	N/A	PLEASANT VALLEY DR
ROW 15042	N/A	N/A	ROW Opportunity	Martinez	North	3.1 Alhambra Creek	N/A	N/A	PLUMAS CT
ROW 15081	N/A	N/A	ROW Opportunity	Martinez	Central	2.3 Grayson Creek / Murderers Creek	N/A	N/A	POLSON
ROW 15082	N/A	N/A	ROW Opportunity	Martinez	Central	2.3 Grayson Creek / Murderers Creek	N/A	N/A	POLSON CIR
ROW 15512	N/A	N/A	ROW Opportunity	Martinez	Central	2.3 Grayson Creek / Murderers Creek	N/A	N/A	RAINIER CT
ROW 15598	N/A	N/A	ROW Opportunity	Martinez	Central	2.3 Grayson Creek / Murderers Creek	N/A	N/A	RANGERS PL
ROW 1563	N/A	N/A	ROW Opportunity	Martinez	Central	2.3 Grayson Creek / Murderers Creek	N/A	N/A	BAHNBURY CT
ROW 15718	N/A	N/A	ROW Opportunity	Martinez	Central	2.3 Grayson Creek / Murderers Creek	N/A	N/A	REDWOOD DR
ROW 15948	N/A	N/A	ROW Opportunity	Martinez	Central	2.3 Grayson Creek / Murderers Creek	N/A	N/A	RIDGEWOOD DR
ROW 15951	N/A	N/A	ROW Opportunity	Martinez	Central	2.3 Grayson Creek / Murderers Creek	N/A	N/A	RIDGEWOOD DR
ROW 1601	N/A	N/A	ROW Opportunity	Martinez	Central	2.3 Grayson Creek / Murderers Creek	N/A	N/A	BARBARA CIR
ROW 1609	N/A	N/A	ROW Opportunity	Martinez	North	3.1 Alhambra Creek	N/A	N/A	BARBER LN
ROW 1610	N/A	N/A	ROW Opportunity	Martinez	North	3.1 Alhambra Creek	N/A	N/A	BARBER LN
ROW 16187	N/A	N/A	ROW Opportunity	Martinez	Central	2.3 Grayson Creek / Murderers Creek	N/A	N/A	ROLLINGHILL CT
ROW 16749	N/A	N/A	ROW Opportunity	Martinez	Central	2.3 Grayson Creek / Murderers Creek	N/A	N/A	SAINT MORITZ WAY
ROW 16769	N/A	N/A	ROW Opportunity	Martinez	Central	2.3 Grayson Creek / Murderers Creek	N/A	N/A	SALINGER TER
ROW 17149	N/A	N/A	ROW Opportunity	Martinez	North	3.5 Peyton Slough	N/A	N/A	SANTOS RANCH CT
ROW 17386	N/A	N/A	ROW Opportunity	Martinez	Central	2.3 Grayson Creek / Murderers Creek	N/A	N/A	SEQUOIA CT
ROW 17390	N/A	N/A	ROW Opportunity	Martinez	Central	2.3 Grayson Creek / Murderers Creek	N/A	N/A	SEQUOIA DR
ROW 17483	N/A	N/A	ROW Opportunity	Martinez	North	3.5 Peyton Slough	N/A	N/A	SHADOWFALLS CIR
ROW 17486	N/A	N/A	ROW Opportunity	Martinez	Central	2.3 Grayson Creek / Murderers Creek	N/A	N/A	SHADOWFALLS DR
ROW 1750	N/A	N/A	ROW Opportunity	Martinez	Central	2.3 Grayson Creek / Murderers Creek	N/A	N/A	BAYLANDS DR
ROW 17665	N/A	N/A	ROW Opportunity	Martinez	North	3.1 Alhambra Creek	N/A	N/A	SHERIDAN LN
ROW 17673	N/A	N/A	ROW Opportunity	Martinez	Central	2.3 Grayson Creek / Murderers Creek	N/A	N/A	SHERREE CT
ROW 17849	N/A	N/A	ROW Opportunity	Martinez	Central	2.3 Grayson Creek / Murderers Creek	N/A	N/A	SILVERLAKE WAY
ROW 17876	N/A	N/A	ROW Opportunity	Martinez	Central	2.3 Grayson Creek / Murderers Creek	N/A	N/A	SILVERWOOD DR
ROW 18094	N/A	N/A	ROW Opportunity	Martinez	North	3.1 Alhambra Creek	N/A	N/A	SOTO ST
ROW 18330	N/A	N/A	ROW Opportunity	Martinez	Central	2.3 Grayson Creek / Murderers Creek	N/A	N/A	ST LAURENT CT
ROW 18349	N/A	N/A	ROW Opportunity	Martinez	Central	2.3 Grayson Creek / Murderers Creek	N/A	N/A	ST MORITZ AVE
ROW 18483	N/A	N/A	ROW Opportunity	Martinez	Central	2.3 Grayson Creek / Murderers Creek	N/A	N/A	STEINBECK TER
ROW 1853	N/A	N/A	ROW Opportunity	Martinez	Central	2.3 Grayson Creek / Murderers Creek	N/A	N/A	BEECHWOOD DR
ROW 18604	N/A	N/A	ROW Opportunity	Martinez	Central	2.3 Grayson Creek / Murderers Creek	N/A	N/A	STONEBROOK DR
ROW 18746	N/A	N/A	ROW Opportunity	Martinez	Central	2.3 Grayson Creek / Murderers Creek	N/A	N/A	SUN CT
ROW 18771	N/A	N/A	ROW Opportunity	Martinez	Central	2.3 Grayson Creek / Murderers Creek	N/A	N/A	SUNDANCE PL
ROW 18816	N/A	N/A	ROW Opportunity	Martinez	Central	2.3 Grayson Creek / Murderers Creek	N/A	N/A	SUNNYSLOPES DR
ROW 18909	N/A	N/A	ROW Opportunity	Martinez	North	3.1 Alhambra Creek	N/A	N/A	SUSANA ST
ROW 18955	N/A	N/A	ROW Opportunity	Martinez	Central	2.3 Grayson Creek / Murderers Creek	N/A	N/A	SWAN LAKE CT
ROW 19041	N/A	N/A	ROW Opportunity	Martinez	North	3.1 Alhambra Creek	N/A	N/A	TAHOE CIR

db_index	Project Name	Size	Slope	Infiltration	Yield Class	Removes Pollutant Loads	Augments Water Supply	Provides Flood Control	Reestablishes Natural Drainage	Develops Open Space	Community	Total Score
Parcel 241009	N/A	0	2	1	1	2	1	1	1	1	1	11
Parcel 242205	N/A	1	1	1	1	2	1	1	1	1	1	11
Parcel 244211	N/A	0	2	1	1	2	1	1	1	1	1	11
Parcel 252998	N/A	2	1	1	0	2	1	1	1	1	1	11
Parcel 253473	N/A	1	1	1	0	3	1	1	1	1	1	11
Parcel 253553	N/A	0	1	1	1	3	1	1	1	1	1	11
Parcel 253606	N/A	0	2	1	1	2	1	1	1	1	1	11
Parcel 253639	N/A	0	2	1	1	2	1	1	1	1	1	11
Parcel 253666	N/A	0	2	1	1	2	1	1	1	1	1	11
Parcel 253818	N/A	2	0	1	1	2	1	1	1	1	1	11
Parcel 253894	N/A	0	1	1	1	3	1	1	1	1	1	11
Parcel 254058	N/A	0	1	1	1	3	1	1	1	1	1	11
Parcel 254137	N/A	0	1	1	1	3	1	1	1	1	1	11
Parcel 254607	N/A	0	2	1	1	2	1	1	1	1	1	11
Parcel 254679	N/A	0	2	1	1	2	1	1	1	1	1	11
Parcel 255021	N/A	0	2	1	1	2	1	1	1	1	1	11
Parcel 255174	N/A	0	2	1	1	2	1	1	1	1	1	11
Parcel 255272	N/A	0	2	1	1	2	1	1	1	1	1	11
Parcel 255294	N/A	0	2	1	1	2	1	1	1	1	1	11
Parcel 255494	N/A	0	2	1	1	2	1	1	1	1	1	11
Parcel 255587	N/A	0	2	1	1	2	1	1	1	1	1	11
Parcel 255644	N/A	0	2	1	1	2	1	1	1	1	1	11
Parcel 255718	N/A	0	2	1	1	2	1	1	1	1	1	11
Parcel 255781	N/A	0	2	1	1	2	1	1	1	1	1	11
Parcel 255790	N/A	0	2	1	1	2	1	1	1	1	1	11
Parcel 256133	N/A	2	1	1	0	2	1	1	1	1	1	11
Parcel 256542	N/A	0	2	1	1	2	1	1	1	1	1	11
Parcel 256751	N/A	0	2	1	1	2	1	1	1	1	1	11
Parcel 256903	N/A	0	2	1	1	2	1	1	1	1	1	11
Parcel 260187	N/A	2	1	1	0	2	1	1	1	1	1	11
ROW 10007	N/A	N/A	0	2	1	2	1	1	1	1	1	11
ROW 10055	N/A	N/A	1	1	1	2	1	1	1	1	1	11
ROW 10095	N/A	N/A	1	1	1	2	1	1	1	1	1	11
ROW 10127	N/A	N/A	1	1	1	2	1	1	1	1	1	11
ROW 10245	N/A	N/A	1	1	1	2	1	1	1	1	1	11
ROW 10270	N/A	N/A	2	1	0	2	1	1	1	1	1	11
ROW 10274	N/A	N/A	1	1	1	2	1	1	1	1	1	11
ROW 10289	N/A	N/A	1	1	1	2	1	1	1	1	1	11
ROW 10475	N/A	N/A	2	1	0	2	1	1	1	1	1	11
ROW 10479	N/A	N/A	2	1	0	2	1	1	1	1	1	11
ROW 10486	N/A	N/A	2	1	0	2	1	1	1	1	1	11
ROW 10488	N/A	N/A	2	1	0	2	1	1	1	1	1	11
ROW 10511	N/A	N/A	2	1	0	2	1	1	1	1	1	11
ROW 10711	N/A	N/A	2	1	0	2	1	1	1	1	1	11
ROW 10716	N/A	N/A	1	1	1	2	1	1	1	1	1	11
ROW 10910	N/A	N/A	0	2	1	2	1	1	1	1	1	11
ROW 10972	N/A	N/A	1	1	1	2	1	1	1	1	1	11
ROW 10976	N/A	N/A	1	1	1	2	1	1	1	1	1	11
ROW 11122	N/A	N/A	1	1	1	2	1	1	1	1	1	11
ROW 11209	N/A	N/A	1	1	1	2	1	1	1	1	1	11
ROW 11439	N/A	N/A	1	1	1	2	1	1	1	1	1	11
ROW 11810	N/A	N/A	1	1	1	2	1	1	1	1	1	11
ROW 11846	N/A	N/A	1	1	1	2	1	1	1	1	1	11
ROW 11864	N/A	N/A	1	1	1	2	1	1	1	1	1	11
ROW 11961	N/A	N/A	1	1	1	2	1	1	1	1	1	11
ROW 11964	N/A	N/A	1	1	1	2	1	1	1	1	1	11
ROW 11978	N/A	N/A	2	1	0	2	1	1	1	1	1	11
ROW 12088	N/A	N/A	1	1	1	2	1	1	1	1	1	11
ROW 12091	N/A	N/A	1	1	1	2	1	1	1	1	1	11
ROW 1221	N/A	N/A	1	1	1	2	1	1	1	1	1	11
ROW 12332	N/A	N/A	1	1	1	2	1	1	1	1	1	11
ROW 12471	N/A	N/A	1	1	1	2	1	1	1	1	1	11
ROW 12492	N/A	N/A	0	2	1	2	1	1	1	1	1	11
ROW 12515	N/A	N/A	1	1	1	2	1	1	1	1	1	11
ROW 12654	N/A	N/A	0	1	2	2	1	1	1	1	1	11
ROW 12735	N/A	N/A	2	1	0	2	1	1	1	1	1	11
ROW 12808	N/A	N/A	2	1	0	2	1	1	1	1	1	11
ROW 12908	N/A	N/A	1	1	1	2	1	1	1	1	1	11
ROW 12911	N/A	N/A	1	1	1	2	1	1	1	1	1	11
ROW 12929	N/A	N/A	1	1	1	2	1	1	1	1	1	11
ROW 12995	N/A	N/A	1	2	0	2	1	1	1	1	1	11
ROW 13603	N/A	N/A	1	2	0	2	1	1	1	1	1	11
ROW 13781	N/A	N/A	2	1	0	2	1	1	1	1	1	11
ROW 14136	N/A	N/A	1	1	1	2	1	1	1	1	1	11
ROW 14284	N/A	N/A	1	1	1	2	1	1	1	1	1	11
ROW 14285	N/A	N/A	1	1	1	2	1	1	1	1	1	11
ROW 14450	N/A	N/A	1	1	1	2	1	1	1	1	1	11
ROW 14745	N/A	N/A	0	2	1	2	1	1	1	1	1	11
ROW 15009	N/A	N/A	1	1	1	2	1	1	1	1	1	11
ROW 15028	N/A	N/A	1	1	1	2	1	1	1	1	1	11
ROW 15042	N/A	N/A	1	1	1	2	1	1	1	1	1	11
ROW 15081	N/A	N/A	1	1	1	2	1	1	1	1	1	11
ROW 15082	N/A	N/A	1	1	1	2	1	1	1	1	1	11
ROW 15512	N/A	N/A	1	1	1	2	1	1	1	1	1	11
ROW 15598	N/A	N/A	1	1	1	2	1	1	1	1	1	11
ROW 1563	N/A	N/A	1	1	1	2	1	1	1	1	1	11
ROW 15718	N/A	N/A	1	1	1	2	1	1	1	1	1	11
ROW 15948	N/A	N/A	1	1	1	2	1	1	1	1	1	11
ROW 15951	N/A	N/A	1	1	1	2	1	1	1	1	1	11
ROW 1601	N/A	N/A	1	1	1	2	1	1	1	1	1	11
ROW 1609	N/A	N/A	1	1	1	2	1	1	1	1	1	11
ROW 1610	N/A	N/A	1	1	1	2	1	1	1	1	1	11
ROW 16187	N/A	N/A	1	1	1	2	1	1	1	1	1	11
ROW 16749	N/A	N/A	1	1	1	2	1	1	1	1	1	11
ROW 16769	N/A	N/A	1	1	1	2	1	1	1	1	1	11
ROW 17149	N/A	N/A	1	1	1	2	1	1	1	1	1	11
ROW 17386	N/A	N/A	1	1	1	2	1	1	1	1	1	11
ROW 17390	N/A	N/A	1	1	1	2	1	1	1	1	1	11
ROW 17483	N/A	N/A	1	1	1	2	1	1	1	1	1	11
ROW 17486	N/A	N/A	1	1	1	2	1	1	1	1	1	11
ROW 1750	N/A	N/A	1	1	1	2	1	1	1	1	1	11
ROW 17665	N/A	N/A	1	1	1	2	1	1	1	1	1	11
ROW 17673	N/A	N/A	1	1	1	2	1	1	1	1	1	11
ROW 17849	N/A	N/A	1	1	1	2	1	1	1	1	1	11
ROW 17876	N/A	N/A	1	1	1	2	1	1	1	1	1	11
ROW 18094	N/A	N/A	2	1	0	2	1	1	1	1	1	11
ROW 18330	N/A	N/A	2	1	0	2	1	1	1	1	1	11
ROW 18349	N/A	N/A	1	1	1	2	1	1	1	1	1	11
ROW 18483	N/A	N/A	1	1	1	2	1	1	1	1	1	11
ROW 1853	N/A	N/A	1	1	1	2	1	1	1	1	1	11
ROW 18604	N/A	N/A	1	1	1	2	1	1	1	1	1	11
ROW 18746	N/A	N/A	1	1	1	2	1	1	1	1	1	11
ROW 18771	N/A	N/A	1	1	1	2	1	1	1	1	1	11
ROW 18816	N/A	N/A	1	1	1	2	1	1	1	1	1	11
ROW 18909	N/A	N/A	2	1	0	2	1	1	1	1	1	11
ROW 18955	N/A	N/A	1	1	1	2	1	1	1	1	1	11
ROW 19041	N/A	N/A	1	1	1	2	1	1	1	1	1	11

db_index	Project Name	Stakeholder	Project Type	Jurisdiction	Planning Unit	Watershed	APN	Owner	Street Name
ROW 19046	N/A	N/A	ROW Opportunity	Martinez	North	3.1 Alhambra Creek	N/A	N/A	TAHOE DR
ROW 19477	N/A	N/A	ROW Opportunity	Martinez	Central	2.3 Grayson Creek / Murderers Creek	N/A	N/A	TOPAZ LN
ROW 19566	N/A	N/A	ROW Opportunity	Martinez	North	3.5 Peyton Slough	N/A	N/A	TRAILVIEW CR
ROW 19643	N/A	N/A	ROW Opportunity	Martinez	Central	2.3 Grayson Creek / Murderers Creek	N/A	N/A	TRINITY CT
ROW 19649	N/A	N/A	ROW Opportunity	Martinez	Central	2.3 Grayson Creek / Murderers Creek	N/A	N/A	TRINITY PL
ROW 19669	N/A	N/A	ROW Opportunity	Martinez	North	3.1 Alhambra Creek	N/A	N/A	TRUITT AVE
ROW 19748	N/A	N/A	ROW Opportunity	Martinez	Central	2.3 Grayson Creek / Murderers Creek	N/A	N/A	TWAIN TER
ROW 19903	N/A	N/A	ROW Opportunity	Martinez	Central	2.3 Grayson Creek / Murderers Creek	N/A	N/A	VALLEY OAK PLZ
ROW 19913	N/A	N/A	ROW Opportunity	Martinez	North	3.5 Peyton Slough	N/A	N/A	VALLEY VIEW CT
ROW 19992	N/A	N/A	ROW Opportunity	Martinez	North	3.1 Alhambra Creek	N/A	N/A	VENETA CT
ROW 2018	N/A	N/A	ROW Opportunity	Martinez	Central	2.3 Grayson Creek / Murderers Creek	N/A	N/A	BERNICE LN
ROW 20294	N/A	N/A	ROW Opportunity	Martinez	Central	2.3 Grayson Creek / Murderers Creek	N/A	N/A	VIRGINIA WAY
ROW 20345	N/A	N/A	ROW Opportunity	Martinez	North	3.5 Peyton Slough	N/A	N/A	VISTA WAY
ROW 2035	N/A	N/A	ROW Opportunity	Martinez	North	3.1 Alhambra Creek	N/A	N/A	BERTOLA ST
ROW 20556	N/A	N/A	ROW Opportunity	Martinez	North	3.1 Alhambra Creek	N/A	N/A	WALNUT AVE
ROW 20706	N/A	N/A	ROW Opportunity	Martinez	North	3.5 Peyton Slough	N/A	N/A	WAWONA CIR
ROW 20805	N/A	N/A	ROW Opportunity	Martinez	North	3.5 Peyton Slough	N/A	N/A	WESTAIRE CT
ROW 20966	N/A	N/A	ROW Opportunity	Martinez	Central	2.3 Grayson Creek / Murderers Creek	N/A	N/A	WHITMAN TER
ROW 21080	N/A	N/A	ROW Opportunity	Martinez	North	3.1 Alhambra Creek	N/A	N/A	WILLIAM HENRY WAY
ROW 21416	N/A	N/A	ROW Opportunity	Martinez	Central	2.3 Grayson Creek / Murderers Creek	N/A	N/A	WOODVIEW CT
ROW 2297	N/A	N/A	ROW Opportunity	Martinez	Central	2.3 Grayson Creek / Murderers Creek	N/A	N/A	BLUE RIDGE
ROW 2507	N/A	N/A	ROW Opportunity	Martinez	North	3.5 Peyton Slough	N/A	N/A	BRADY CT
ROW 2508	N/A	N/A	ROW Opportunity	Martinez	North	3.5 Peyton Slough	N/A	N/A	BRADY ST
ROW 2546	N/A	N/A	ROW Opportunity	Martinez	Central	2.3 Grayson Creek / Murderers Creek	N/A	N/A	BRECKENRIDGE CT
ROW 2548	N/A	N/A	ROW Opportunity	Martinez	Central	2.3 Grayson Creek / Murderers Creek	N/A	N/A	BRECKENRIDGE PL
ROW 2878	N/A	N/A	ROW Opportunity	Martinez	North	3.1 Alhambra Creek	N/A	N/A	BUCKLEY ST
ROW 3074	N/A	N/A	ROW Opportunity	Martinez	North	3.1 Alhambra Creek	N/A	N/A	CALAVERAS CT
ROW 3362	N/A	N/A	ROW Opportunity	Martinez	North	3.1 Alhambra Creek	N/A	N/A	CANYON DR
ROW 3403	N/A	N/A	ROW Opportunity	Martinez	North	3.1 Alhambra Creek	N/A	N/A	CANYON WAY
ROW 3404	N/A	N/A	ROW Opportunity	Martinez	North	3.1 Alhambra Creek	N/A	N/A	CANYON WAY
ROW 3735	N/A	N/A	ROW Opportunity	Martinez	North	3.1 Alhambra Creek	N/A	N/A	CASTRO ST
ROW 3752	N/A	N/A	ROW Opportunity	Martinez	North	3.5 Peyton Slough	N/A	N/A	CATALPA ST
ROW 4046	N/A	N/A	ROW Opportunity	Martinez	North	3.1 Alhambra Creek	N/A	N/A	CHASE CT
ROW 4504	N/A	N/A	ROW Opportunity	Martinez	Central	2.3 Grayson Creek / Murderers Creek	N/A	N/A	COLDSPRINGS CT
ROW 4699	N/A	N/A	ROW Opportunity	Martinez	North	3.1 Alhambra Creek	N/A	N/A	COOPER AVE
ROW 4838	N/A	N/A	ROW Opportunity	Martinez	Central	2.3 Grayson Creek / Murderers Creek	N/A	N/A	CORTE POQUITA
ROW 4843	N/A	N/A	ROW Opportunity	Martinez	Central	2.3 Grayson Creek / Murderers Creek	N/A	N/A	CORTE SEQUOIA
ROW 5126	N/A	N/A	ROW Opportunity	Martinez	Central	2.3 Grayson Creek / Murderers Creek	N/A	N/A	CROMART CT
ROW 5308	N/A	N/A	ROW Opportunity	Martinez	Central	2.3 Grayson Creek / Murderers Creek	N/A	N/A	DALE RD
ROW 5409	N/A	N/A	ROW Opportunity	Martinez	North	3.5 Peyton Slough	N/A	N/A	DARDANELLE CT
ROW 5411	N/A	N/A	ROW Opportunity	Martinez	North	3.5 Peyton Slough	N/A	N/A	DARDANELLE DR
ROW 5560	N/A	N/A	ROW Opportunity	Martinez	Central	2.3 Grayson Creek / Murderers Creek	N/A	N/A	DEERWOOD CT
ROW 5567	N/A	N/A	ROW Opportunity	Martinez	North	3.1 Alhambra Creek	N/A	N/A	DEGNAN DR
ROW 5803	N/A	N/A	ROW Opportunity	Martinez	Central	2.3 Grayson Creek / Murderers Creek	N/A	N/A	DIABLO WAY
ROW 5929	N/A	N/A	ROW Opportunity	Martinez	North	3.1 Alhambra Creek	N/A	N/A	DONALEEN CT
ROW 618	N/A	N/A	ROW Opportunity	Martinez	North	3.1 Alhambra Creek	N/A	N/A	ALHAMBRA LN
ROW 624	N/A	N/A	ROW Opportunity	Martinez	North	3.1 Alhambra Creek	N/A	N/A	ALHAMBRA WAY
ROW 627	N/A	N/A	ROW Opportunity	Martinez	North	3.1 Alhambra Creek	N/A	N/A	ALHAMBRA WAY
ROW 628	N/A	N/A	ROW Opportunity	Martinez	North	3.1 Alhambra Creek	N/A	N/A	ALHAMBRA WAY
ROW 6304	N/A	N/A	ROW Opportunity	Martinez	Central	2.3 Grayson Creek / Murderers Creek	N/A	N/A	E WOODBURY LN
ROW 631	N/A	N/A	ROW Opportunity	Martinez	North	3.1 Alhambra Creek	N/A	N/A	ALHAMBRA WAY
ROW 6359	N/A	N/A	ROW Opportunity	Martinez	Central	2.3 Grayson Creek / Murderers Creek	N/A	N/A	EASTGATE LN
ROW 6360	N/A	N/A	ROW Opportunity	Martinez	Central	2.3 Grayson Creek / Murderers Creek	N/A	N/A	EASTGATE LN
ROW 6565	N/A	N/A	ROW Opportunity	Martinez	North	3.5 Peyton Slough	N/A	N/A	EL PRADO CT
ROW 6618	N/A	N/A	ROW Opportunity	Martinez	Central	2.3 Grayson Creek / Murderers Creek	N/A	N/A	ELDERWOOD DR
ROW 6782	N/A	N/A	ROW Opportunity	Martinez	Central	2.3 Grayson Creek / Murderers Creek	N/A	N/A	ENDRISS DR
ROW 6905	N/A	N/A	ROW Opportunity	Martinez	North	3.1 Alhambra Creek	N/A	N/A	EUCLID AVE
ROW 697	N/A	N/A	ROW Opportunity	Martinez	North	3.5 Peyton Slough	N/A	N/A	ALMOND ST
ROW 6996	N/A	N/A	ROW Opportunity	Martinez	North	3.5 Peyton Slough	N/A	N/A	FAIRMONT RD
ROW 7097	N/A	N/A	ROW Opportunity	Martinez	Central	2.3 Grayson Creek / Murderers Creek	N/A	N/A	FARMINGTON CT
ROW 718	N/A	N/A	ROW Opportunity	Martinez	Central	2.3 Grayson Creek / Murderers Creek	N/A	N/A	ALPS CT
ROW 7211	N/A	N/A	ROW Opportunity	Martinez	Central	2.3 Grayson Creek / Murderers Creek	N/A	N/A	FIG TREE LN
ROW 7310	N/A	N/A	ROW Opportunity	Martinez	Central	2.3 Grayson Creek / Murderers Creek	N/A	N/A	FLINTWOOD CT
ROW 7322	N/A	N/A	ROW Opportunity	Martinez	North	3.1 Alhambra Creek	N/A	N/A	FLORENCE DR
ROW 7368	N/A	N/A	ROW Opportunity	Martinez	North	3.5 Peyton Slough	N/A	N/A	FORD AVE
ROW 7398	N/A	N/A	ROW Opportunity	Martinez	North	3.1 Alhambra Creek	N/A	N/A	FOREST WAY
ROW 7405	N/A	N/A	ROW Opportunity	Martinez	Central	2.3 Grayson Creek / Murderers Creek	N/A	N/A	FORSYTHIA DR
ROW 7406	N/A	N/A	ROW Opportunity	Martinez	Central	2.3 Grayson Creek / Murderers Creek	N/A	N/A	FORSYTHIA WAY
ROW 7416	N/A	N/A	ROW Opportunity	Martinez	North	3.1 Alhambra Creek	N/A	N/A	FOSTER ST
ROW 7471	N/A	N/A	ROW Opportunity	Martinez	Central	2.3 Grayson Creek / Murderers Creek	N/A	N/A	FRAGA CT
ROW 7604	N/A	N/A	ROW Opportunity	Martinez	North	3.1 Alhambra Creek	N/A	N/A	G ST
ROW 7737	N/A	N/A	ROW Opportunity	Martinez	Central	2.3 Grayson Creek / Murderers Creek	N/A	N/A	GATEWOOD CT
ROW 7745	N/A	N/A	ROW Opportunity	Martinez	North	3.1 Alhambra Creek	N/A	N/A	GENEVA ST
ROW 781	N/A	N/A	ROW Opportunity	Martinez	North	3.1 Alhambra Creek	N/A	N/A	AMADOR CT
ROW 7823	N/A	N/A	ROW Opportunity	Martinez	North	3.1 Alhambra Creek	N/A	N/A	GILBERT CT
ROW 7826	N/A	N/A	ROW Opportunity	Martinez	Central	2.3 Grayson Creek / Murderers Creek	N/A	N/A	GILDA AVE
ROW 7828	N/A	N/A	ROW Opportunity	Martinez	North	3.1 Alhambra Creek	N/A	N/A	GILGER AVE
ROW 7839	N/A	N/A	ROW Opportunity	Martinez	North	3.5 Peyton Slough	N/A	N/A	GILRIX CT
ROW 7850	N/A	N/A	ROW Opportunity	Martinez	Central	2.3 Grayson Creek / Murderers Creek	N/A	N/A	GINSBERG TER
ROW 7853	N/A	N/A	ROW Opportunity	Martinez	Central	2.3 Grayson Creek / Murderers Creek	N/A	N/A	GLACIER DR
ROW 8820	N/A	N/A	ROW Opportunity	Martinez	Central	2.3 Grayson Creek / Murderers Creek	N/A	N/A	HEAVENLY DR
ROW 8821	N/A	N/A	ROW Opportunity	Martinez	Central	2.3 Grayson Creek / Murderers Creek	N/A	N/A	HEAVENLY PL
ROW 8854	N/A	N/A	ROW Opportunity	Martinez	Central	2.3 Grayson Creek / Murderers Creek	N/A	N/A	HEMINGWAY CMNS
ROW 8968	N/A	N/A	ROW Opportunity	Martinez	Central	2.3 Grayson Creek / Murderers Creek	N/A	N/A	HIDDEN LAKES CT
ROW 9180	N/A	N/A	ROW Opportunity	Martinez	Central	2.3 Grayson Creek / Murderers Creek	N/A	N/A	HOLIDAY HILLS DR
ROW 9633	N/A	N/A	ROW Opportunity	Martinez	North	3.1 Alhambra Creek	N/A	N/A	JANET LN
ROW 9765	N/A	N/A	ROW Opportunity	Martinez	North	3.1 Alhambra Creek	N/A	N/A	JOHN MUIR RD
ROW 9796	N/A	N/A	ROW Opportunity	Martinez	North	3.1 Alhambra Creek	N/A	N/A	JONES ST
ROW 9801	N/A	N/A	ROW Opportunity	Martinez	North	3.5 Peyton Slough	N/A	N/A	JORDAN CT
ROW 11617	N/A	N/A	ROW Opportunity	Martinez	North	3.1 Alhambra Creek	N/A	N/A	MAIN ST
ROW 13856	N/A	N/A	ROW Opportunity	Martinez	North	3.5 Peyton Slough	N/A	N/A	OAKWOOD CIR
ROW 19552	N/A	N/A	ROW Opportunity	Martinez	North	3.5 Peyton Slough	N/A	N/A	TRAILHEAD WAY
ROW 400	N/A	N/A	ROW Opportunity	Martinez	North	3.1 Alhambra Creek	N/A	N/A	ACCESS DRIVEWAY
ROW 4282	N/A	N/A	ROW Opportunity	Martinez	North	3.5 Peyton Slough	N/A	N/A	CLAEYS ST
planned_8	Beaver Trail Enhancement and Stormwater Treatment Project	Alhambra Watershed Council	Planned Unlined Bio-retention	Martinez	North	3.1 Alhambra Creek	N/A	N/A	N/A
Parcel 210966	N/A	N/A	Parcel-Based Opportunity	Martinez	Central	2.3 Grayson Creek / Murderers Creek	155011027	MARTINEZ CITY OF	N/A
Parcel 238844	N/A	N/A	Parcel-Based Opportunity	Martinez	North	3.5 Peyton Slough	376110001	MARTINEZ UNIFIED SCHOOL DIST	N/A
Parcel 252853	N/A	N/A	Parcel-Based Opportunity	Martinez	North	3.1 Alhambra Creek	372331002	CCC FIRE PROTECTION DISTRICT	N/A
ROW 10008	N/A	N/A	ROW Opportunity	Martinez	North	3.5 Peyton Slough	N/A	N/A	KENDALL CT
ROW 11811	N/A	N/A	ROW Opportunity	Martinez	North	3.5 Peyton Slough	N/A	N/A	MARIE AVE
ROW 12910	N/A	N/A	ROW Opportunity	Martinez	North	3.5 Peyton Slough	N/A	N/A	MORELLO HEIGHTS DR
ROW 14093	N/A	N/A	ROW Opportunity	Martinez	North	3.5 Peyton Slough	N/A	N/A	ORCHARD VIEW AVE
ROW 14288	N/A	N/A	ROW Opportunity	Martinez	North	3.5 Peyton Slough	N/A	N/A	PALM AVE
ROW 1567	N/A	N/A	ROW Opportunity	Martinez	Central	2.3 Grayson Creek / Murderers Creek	N/A	N/A	BANBURY LOOP
ROW 15869	N/A	N/A	ROW Opportunity	Martinez	North	3.1 Alhambra Creek	N/A	N/A	RICHARDSON ST
ROW 16075	N/A	N/A	ROW Opportunity	Martinez	North	3.1 Alhambra Creek	N/A	N/A	ROBINSON ST
ROW 18360	N/A	N/A	ROW Opportunity	Martinez	Central	2.3 Grayson Creek / Murderers Creek	N/A	N/A	ST PIERRE WAY
ROW 19057	N/A	N/A	ROW Opportunity	Martinez	North	3.1 Alhambra Creek	N/A	N/A	TALBART ST
ROW 2025	N/A	N/A	ROW Opportunity	Martinez	North	3.1 Alhambra Creek	N/A	N/A	BERRELESSA ST
ROW 20346	N/A	N/A	ROW Opportunity	Martinez	North	3.5 Peyton Slough	N/A	N/A	VISTA WAY
ROW 20611	N/A	N/A	ROW Opportunity	Martinez	North	3.1 Alhambra Creek	N/A	N/A	WARD ST
ROW 20804	N/A	N/A	ROW Opportunity	Martinez	North	3.5 Peyton Slough	N/A	N/A	WESTAIRE BLVD
ROW 2610	N/A	N/A	ROW Opportunity	Martinez	North	3.5 Peyton Slough	N/A	N/A	BRIDGEHEAD
ROW 2615	N/A	N/A	ROW Opportunity	Martinez	North	3.5 Peyton Slough	N/A	N/A	BRIDGEHEAD RD
ROW 2678	N/A	N/A	ROW Opportunity	Martinez	Central	2.3 Grayson Creek / Murderers Creek	N/A	N/A	BRITTANY HILLS CT
ROW 3020	N/A	N/A	ROW Opportunity	Martinez	North	3.1 Alhambra Creek	N/A	N/A	C ST
ROW 5278	N/A	N/A	ROW Opportunity	Martinez	North	3.1 Alhambra Creek	N/A	N/A	D ST

db_Index	Project Name	Size	Slope	Infiltration	Yield Class	Removes Pollutant Loads	Augments Water Supply	Provides Flood Control	Reestablishes Natural Drainage	Develops Open Space	Community	Total Score
ROW 19046	N/A	N/A	1	1	1	2	1	1	1	1	1	11
ROW 19477	N/A	N/A	1	1	1	2	1	1	1	1	1	11
ROW 19566	N/A	N/A	2	1	0	2	1	1	1	1	1	11
ROW 19643	N/A	N/A	1	1	1	2	1	1	1	1	1	11
ROW 19649	N/A	N/A	1	1	1	2	1	1	1	1	1	11
ROW 19669	N/A	N/A	1	1	1	2	1	1	1	1	1	11
ROW 19748	N/A	N/A	1	1	1	2	1	1	1	1	1	11
ROW 19903	N/A	N/A	1	1	1	2	1	1	1	1	1	11
ROW 19913	N/A	N/A	2	1	0	2	1	1	1	1	1	11
ROW 19992	N/A	N/A	1	1	1	2	1	1	1	1	1	11
ROW 2018	N/A	N/A	1	1	1	2	1	1	1	1	1	11
ROW 20294	N/A	N/A	1	1	1	2	1	1	1	1	1	11
ROW 20345	N/A	N/A	1	1	1	2	1	1	1	1	1	11
ROW 2036	N/A	N/A	2	1	0	2	1	1	1	1	1	11
ROW 20556	N/A	N/A	1	1	1	2	1	1	1	1	1	11
ROW 20706	N/A	N/A	0	2	1	2	1	1	1	1	1	11
ROW 20805	N/A	N/A	2	1	0	2	1	1	1	1	1	11
ROW 20966	N/A	N/A	1	1	1	2	1	1	1	1	1	11
ROW 21080	N/A	N/A	1	1	1	2	1	1	1	1	1	11
ROW 21416	N/A	N/A	1	1	1	2	1	1	1	1	1	11
ROW 2297	N/A	N/A	1	1	1	2	1	1	1	1	1	11
ROW 2507	N/A	N/A	2	1	0	2	1	1	1	1	1	11
ROW 2508	N/A	N/A	2	1	0	2	1	1	1	1	1	11
ROW 2546	N/A	N/A	1	1	1	2	1	1	1	1	1	11
ROW 2548	N/A	N/A	1	1	1	2	1	1	1	1	1	11
ROW 2878	N/A	N/A	1	1	1	2	1	1	1	1	1	11
ROW 3074	N/A	N/A	1	1	1	2	1	1	1	1	1	11
ROW 3362	N/A	N/A	1	1	1	2	1	1	1	1	1	11
ROW 3403	N/A	N/A	1	1	1	2	1	1	1	1	1	11
ROW 3404	N/A	N/A	1	1	1	2	1	1	1	1	1	11
ROW 3735	N/A	N/A	2	1	0	2	1	1	1	1	1	11
ROW 3752	N/A	N/A	2	1	0	2	1	1	1	1	1	11
ROW 4046	N/A	N/A	1	1	1	2	1	1	1	1	1	11
ROW 4504	N/A	N/A	1	1	1	2	1	1	1	1	1	11
ROW 4699	N/A	N/A	1	1	1	2	1	1	1	1	1	11
ROW 4838	N/A	N/A	1	1	1	2	1	1	1	1	1	11
ROW 4843	N/A	N/A	1	1	1	2	1	1	1	1	1	11
ROW 5126	N/A	N/A	1	1	1	2	1	1	1	1	1	11
ROW 5308	N/A	N/A	1	1	1	2	1	1	1	1	1	11
ROW 5409	N/A	N/A	1	1	1	2	1	1	1	1	1	11
ROW 5411	N/A	N/A	1	1	1	2	1	1	1	1	1	11
ROW 5560	N/A	N/A	1	1	1	2	1	1	1	1	1	11
ROW 5567	N/A	N/A	1	1	1	2	1	1	1	1	1	11
ROW 5803	N/A	N/A	1	1	1	2	1	1	1	1	1	11
ROW 5929	N/A	N/A	1	1	1	2	1	1	1	1	1	11
ROW 618	N/A	N/A	2	1	0	2	1	1	1	1	1	11
ROW 624	N/A	N/A	1	1	1	2	1	1	1	1	1	11
ROW 627	N/A	N/A	1	1	1	2	1	1	1	1	1	11
ROW 628	N/A	N/A	1	1	1	2	1	1	1	1	1	11
ROW 6304	N/A	N/A	1	1	1	2	1	1	1	1	1	11
ROW 631	N/A	N/A	1	1	1	2	1	1	1	1	1	11
ROW 6359	N/A	N/A	1	1	1	2	1	1	1	1	1	11
ROW 6360	N/A	N/A	1	1	1	2	1	1	1	1	1	11
ROW 6565	N/A	N/A	0	2	1	2	1	1	1	1	1	11
ROW 6618	N/A	N/A	1	1	1	2	1	1	1	1	1	11
ROW 6782	N/A	N/A	1	1	1	2	1	1	1	1	1	11
ROW 6905	N/A	N/A	1	1	1	2	1	1	1	1	1	11
ROW 697	N/A	N/A	2	1	0	2	1	1	1	1	1	11
ROW 6996	N/A	N/A	0	1	2	2	1	1	1	1	1	11
ROW 7097	N/A	N/A	1	1	1	2	1	1	1	1	1	11
ROW 718	N/A	N/A	1	1	1	2	1	1	1	1	1	11
ROW 7211	N/A	N/A	1	1	1	2	1	1	1	1	1	11
ROW 7310	N/A	N/A	1	1	1	2	1	1	1	1	1	11
ROW 7322	N/A	N/A	1	1	1	2	1	1	1	1	1	11
ROW 7368	N/A	N/A	2	1	0	2	1	1	1	1	1	11
ROW 7398	N/A	N/A	1	1	1	2	1	1	1	1	1	11
ROW 7405	N/A	N/A	0	2	1	2	1	1	1	1	1	11
ROW 7406	N/A	N/A	0	2	1	2	1	1	1	1	1	11
ROW 7416	N/A	N/A	1	1	1	2	1	1	1	1	1	11
ROW 7471	N/A	N/A	1	1	1	2	1	1	1	1	1	11
ROW 7604	N/A	N/A	1	1	1	2	1	1	1	1	1	11
ROW 7737	N/A	N/A	1	1	1	2	1	1	1	1	1	11
ROW 7745	N/A	N/A	1	1	1	2	1	1	1	1	1	11
ROW 781	N/A	N/A	1	1	1	2	1	1	1	1	1	11
ROW 7823	N/A	N/A	1	1	1	2	1	1	1	1	1	11
ROW 7826	N/A	N/A	1	1	1	2	1	1	1	1	1	11
ROW 7828	N/A	N/A	1	1	1	2	1	1	1	1	1	11
ROW 7839	N/A	N/A	0	2	1	2	1	1	1	1	1	11
ROW 7850	N/A	N/A	1	1	1	2	1	1	1	1	1	11
ROW 7853	N/A	N/A	1	1	1	2	1	1	1	1	1	11
ROW 8820	N/A	N/A	1	1	1	2	1	1	1	1	1	11
ROW 8821	N/A	N/A	1	1	1	2	1	1	1	1	1	11
ROW 8854	N/A	N/A	1	1	1	2	1	1	1	1	1	11
ROW 8968	N/A	N/A	1	1	1	2	1	1	1	1	1	11
ROW 9180	N/A	N/A	1	1	1	2	1	1	1	1	1	11
ROW 9633	N/A	N/A	1	1	1	2	1	1	1	1	1	11
ROW 9765	N/A	N/A	0	2	1	2	1	1	1	1	1	11
ROW 9796	N/A	N/A	2	1	0	2	1	1	1	1	1	11
ROW 9801	N/A	N/A	0	2	1	2	1	1	1	1	1	11
ROW 11617	N/A	N/A	1	1	0.5	2	1	1	1	1	1	11
ROW 13856	N/A	N/A	1	1	0.5	2	1	1	1	1	1	11
ROW 19552	N/A	N/A	1	1	0.5	2	1	1	1	1	1	11
ROW 400	N/A	N/A	1	1	0.5	2	1	1	1	1	1	11
ROW 4282	N/A	N/A	1	1	0.5	2	1	1	1	1	1	11
planned_8	Beaver Trail Enhancement and Stormwater Treatment Project	1	1	1	1	2	1	1	1	1	1	11
Parcel 210966	N/A	0	2	1	0.5	2	1	1	1	1	1	10.5
Parcel 238844	N/A	2	0	1	0.5	2	1	1	1	1	1	10.5
Parcel 252853	N/A	0	2	1	0.5	2	1	1	1	1	1	10.5
ROW 10008	N/A	N/A	0	2	0.5	2	1	1	1	1	1	10.5
ROW 11811	N/A	N/A	1	1	0.5	2	1	1	1	1	1	10.5
ROW 12910	N/A	N/A	1	1	0.5	2	1	1	1	1	1	10.5
ROW 14093	N/A	N/A	1	1	0.5	2	1	1	1	1	1	10.5
ROW 14288	N/A	N/A	1	1	0.5	2	1	1	1	1	1	10.5
ROW 1567	N/A	N/A	1	1	0.5	2	1	1	1	1	1	10.5
ROW 15869	N/A	N/A	1	1	0.5	2	1	1	1	1	1	10.5
ROW 16075	N/A	N/A	1	1	0.5	2	1	1	1	1	1	10.5
ROW 18360	N/A	N/A	1	1	0.5	2	1	1	1	1	1	10.5
ROW 19057	N/A	N/A	1	1	0.5	2	1	1	1	1	1	10.5
ROW 2025	N/A	N/A	1	1	0.5	2	1	1	1	1	1	10.5
ROW 20546	N/A	N/A	1	1	0.5	2	1	1	1	1	1	10.5
ROW 20611	N/A	N/A	1	1	0.5	2	1	1	1	1	1	10.5
ROW 20804	N/A	N/A	1	1	0.5	2	1	1	1	1	1	10.5
ROW 2610	N/A	N/A	0	1	1.5	2	1	1	1	1	1	10.5
ROW 2615	N/A	N/A	0	1	1.5	2	1	1	1	1	1	10.5
ROW 2678	N/A	N/A	1	1	0.5	2	1	1	1	1	1	10.5
ROW 3020	N/A	N/A	1	1	0.5	2	1	1	1	1	1	10.5
ROW 5278	N/A	N/A	1	1	0.5	2	1	1	1	1	1	10.5

db_index	Project Name	Stakeholder	Project Type	Jurisdiction	Planning Unit	Watershed	APN	Owner	Street Name
ROW 5408	N/A	N/A	ROW Opportunity	Martinez	Central	2.3 Grayson Creek / Murderers Creek	N/A	N/A	DARDANELLE CT
ROW 5539	N/A	N/A	ROW Opportunity	Martinez	Central	2.3 Grayson Creek / Murderers Creek	N/A	N/A	DEER TREE CT
ROW 6090	N/A	N/A	ROW Opportunity	Martinez	North	3.1 Alhambra Creek	N/A	N/A	DUANE LN
ROW 613	N/A	N/A	ROW Opportunity	Martinez	North	3.1 Alhambra Creek	N/A	N/A	ALHAMBRA AVE
ROW 6289	N/A	N/A	ROW Opportunity	Martinez	North	3.1 Alhambra Creek	N/A	N/A	E ST
ROW 7095	N/A	N/A	ROW Opportunity	Martinez	North	3.5 Peyton Slough	N/A	N/A	FARM LN
ROW 7178	N/A	N/A	ROW Opportunity	Martinez	North	3.1 Alhambra Creek	N/A	N/A	FERRY ST
ROW 8694	N/A	N/A	ROW Opportunity	Martinez	North	3.1 Alhambra Creek	N/A	N/A	HAVEN ST
ROW 8915	N/A	N/A	ROW Opportunity	Martinez	Central	2.3 Grayson Creek / Murderers Creek	N/A	N/A	HERITAGE OAKS RD
ROW 9794	N/A	N/A	ROW Opportunity	Martinez	North	3.1 Alhambra Creek	N/A	N/A	JONES ST
ROW 9795	N/A	N/A	ROW Opportunity	Martinez	North	3.1 Alhambra Creek	N/A	N/A	JONES ST
ROW 10839	N/A	N/A	ROW Opportunity	Martinez	Central	2.3 Grayson Creek / Murderers Creek	N/A	N/A	LEES CT
ROW 8695	N/A	N/A	ROW Opportunity	Martinez	North	3.1 Alhambra Creek	N/A	N/A	HAVEN ST
Parcel 216026	N/A	N/A	Parcel-Based Opportunity	Martinez	North	3.1 Alhambra Creek	366130004	MARTINEZ CITY OF	N/A
Parcel 224976	N/A	N/A	Parcel-Based Opportunity	Martinez	Central	2.3 Grayson Creek / Murderers Creek	155280016	CONTRA COSTA COUNTY	N/A
Parcel 231800	N/A	N/A	Parcel-Based Opportunity	Martinez	Central	2.3 Grayson Creek / Murderers Creek	161345015	MARTINEZ CITY OF	N/A
Parcel 234295	N/A	N/A	Parcel-Based Opportunity	Martinez	North	3.5 Peyton Slough	376130019	MARTINEZ CITY OF	N/A
Parcel 241032	N/A	N/A	Parcel-Based Opportunity	Martinez	North	3.1 Alhambra Creek	370210019	MARTINEZ UNIFIED SCHOOL DIST	N/A
Parcel 244244	N/A	N/A	Parcel-Based Opportunity	Martinez	North	3.1 Alhambra Creek	372191025	CONTRA COSTA COUNTY	N/A
Parcel 244496	N/A	N/A	Parcel-Based Opportunity	Martinez	North	3.1 Alhambra Creek	372191011	CONTRA COSTA COUNTY	N/A
Parcel 246916	N/A	N/A	Parcel-Based Opportunity	Martinez	North	3.1 Alhambra Creek	372234003	CONTRA COSTA COUNTY	N/A
Parcel 253357	N/A	N/A	Parcel-Based Opportunity	Martinez	North	3.1 Alhambra Creek	374111001	MARTINEZ UNIFIED SCHOOL DIST	N/A
Parcel 254156	N/A	N/A	Parcel-Based Opportunity	Martinez	North	3.1 Alhambra Creek	374084003	MARTINEZ CITY OF	N/A
Parcel 254938	N/A	N/A	Parcel-Based Opportunity	Martinez	North	3.1 Alhambra Creek	373151005	ASSN OF BAY AREA GOVERNMENTS	N/A
Parcel 256502	N/A	N/A	Parcel-Based Opportunity	Martinez	North	3.1 Alhambra Creek	373261003	CC JUNIOR COLLEGE DISTRICT	N/A
Parcel 256897	N/A	N/A	Parcel-Based Opportunity	Martinez	North	3.1 Alhambra Creek	373022007	CENTRAL CC SANITARY DISTRICT	N/A
Parcel 259114	N/A	N/A	Parcel-Based Opportunity	Martinez	North	3.5 Peyton Slough	159320007	CALIFORNIA STATE OF	N/A
ROW 10023	N/A	N/A	ROW Opportunity	Martinez	North	3.5 Peyton Slough	N/A	N/A	KENNEDY WAY
ROW 10078	N/A	N/A	ROW Opportunity	Martinez	Central	2.3 Grayson Creek / Murderers Creek	N/A	N/A	KERRI ANN CT
ROW 10426	N/A	N/A	ROW Opportunity	Martinez	Central	2.3 Grayson Creek / Murderers Creek	N/A	N/A	LA VERANDA PL
ROW 10476	N/A	N/A	ROW Opportunity	Martinez	Central	2.3 Grayson Creek / Murderers Creek	N/A	N/A	LAKE CREST CT
ROW 10485	N/A	N/A	ROW Opportunity	Martinez	Central	2.3 Grayson Creek / Murderers Creek	N/A	N/A	LAKE MEADOW CIR
ROW 10491	N/A	N/A	ROW Opportunity	Martinez	Central	2.3 Grayson Creek / Murderers Creek	N/A	N/A	LAKE REED CT
ROW 10502	N/A	N/A	ROW Opportunity	Martinez	Central	2.3 Grayson Creek / Murderers Creek	N/A	N/A	LAKE VILLA CT
ROW 10510	N/A	N/A	ROW Opportunity	Martinez	Central	2.3 Grayson Creek / Murderers Creek	N/A	N/A	LAKEFIELD PL
ROW 10557	N/A	N/A	ROW Opportunity	Martinez	Central	2.3 Grayson Creek / Murderers Creek	N/A	N/A	LAKEWOOD PL
ROW 10590	N/A	N/A	ROW Opportunity	Martinez	Central	2.3 Grayson Creek / Murderers Creek	N/A	N/A	LANCE CT
ROW 10712	N/A	N/A	ROW Opportunity	Martinez	North	3.1 Alhambra Creek	N/A	N/A	LASALLE ST
ROW 10774	N/A	N/A	ROW Opportunity	Martinez	Central	2.3 Grayson Creek / Murderers Creek	N/A	N/A	LAVA CT
ROW 1094	N/A	N/A	ROW Opportunity	Martinez	North	3.1 Alhambra Creek	N/A	N/A	ARCH ST
ROW 10973	N/A	N/A	ROW Opportunity	Martinez	North	3.1 Alhambra Creek	N/A	N/A	LIKENS AVE
ROW 11339	N/A	N/A	ROW Opportunity	Martinez	Central	2.3 Grayson Creek / Murderers Creek	N/A	N/A	LOST LAKE PL
ROW 11977	N/A	N/A	ROW Opportunity	Martinez	Central	2.3 Grayson Creek / Murderers Creek	N/A	N/A	MARTINDALE DR
ROW 1204	N/A	N/A	ROW Opportunity	Martinez	North	3.1 Alhambra Creek	N/A	N/A	ARREBA ST
ROW 1205	N/A	N/A	ROW Opportunity	Martinez	North	3.1 Alhambra Creek	N/A	N/A	ARREBA ST
ROW 12087	N/A	N/A	ROW Opportunity	Martinez	Central	2.3 Grayson Creek / Murderers Creek	N/A	N/A	MAYWOOD LN
ROW 12090	N/A	N/A	ROW Opportunity	Martinez	Central	2.3 Grayson Creek / Murderers Creek	N/A	N/A	MAYWOOD LN
ROW 12092	N/A	N/A	ROW Opportunity	Martinez	Central	2.3 Grayson Creek / Murderers Creek	N/A	N/A	MAYWOOD LN
ROW 12153	N/A	N/A	ROW Opportunity	Martinez	North	3.5 Peyton Slough	N/A	N/A	MCCELLAN CT
ROW 12181	N/A	N/A	ROW Opportunity	Martinez	Central	2.3 Grayson Creek / Murderers Creek	N/A	N/A	MCMILLAN CT
ROW 1251	N/A	N/A	ROW Opportunity	Martinez	North	3.1 Alhambra Creek	N/A	N/A	ASH ST
ROW 12514	N/A	N/A	ROW Opportunity	Martinez	North	3.5 Peyton Slough	N/A	N/A	MILL RD
ROW 12776	N/A	N/A	ROW Opportunity	Martinez	Central	2.3 Grayson Creek / Murderers Creek	N/A	N/A	MONTE VISTA CT
ROW 12901	N/A	N/A	ROW Opportunity	Martinez	North	3.5 Peyton Slough	N/A	N/A	MORELLO AVE
ROW 12909	N/A	N/A	ROW Opportunity	Martinez	North	3.5 Peyton Slough	N/A	N/A	MORELLO HEIGHTS CIR
ROW 13477	N/A	N/A	ROW Opportunity	Martinez	North	3.1 Alhambra Creek	N/A	N/A	NICOLETTE CT
ROW 13681	N/A	N/A	ROW Opportunity	Martinez	Central	2.3 Grayson Creek / Murderers Creek	N/A	N/A	OAK CT
ROW 13695	N/A	N/A	ROW Opportunity	Martinez	Central	2.3 Grayson Creek / Murderers Creek	N/A	N/A	OAK GLEN CIR
ROW 13698	N/A	N/A	ROW Opportunity	Martinez	Central	2.3 Grayson Creek / Murderers Creek	N/A	N/A	OAK GLEN CT
ROW 13732	N/A	N/A	ROW Opportunity	Martinez	Central	2.3 Grayson Creek / Murderers Creek	N/A	N/A	OAK MANOR PLZ
ROW 14205	N/A	N/A	ROW Opportunity	Martinez	North	3.5 Peyton Slough	N/A	N/A	PACHECO BLVD
ROW 14371	N/A	N/A	ROW Opportunity	Martinez	Central	2.3 Grayson Creek / Murderers Creek	N/A	N/A	PARADISE DR
ROW 14410	N/A	N/A	ROW Opportunity	Martinez	North	3.5 Peyton Slough	N/A	N/A	PARK CT
ROW 14469	N/A	N/A	ROW Opportunity	Martinez	Central	2.3 Grayson Creek / Murderers Creek	N/A	N/A	PARKLANE PLZ
ROW 14509	N/A	N/A	ROW Opportunity	Martinez	North	3.5 Peyton Slough	N/A	N/A	PARKWAY DR
ROW 14540	N/A	N/A	ROW Opportunity	Martinez	Central	2.3 Grayson Creek / Murderers Creek	N/A	N/A	PASO NOGAL
ROW 14773	N/A	N/A	ROW Opportunity	Martinez	North	3.1 Alhambra Creek	N/A	N/A	PHYLIS TER
ROW 14992	N/A	N/A	ROW Opportunity	Martinez	North	3.5 Peyton Slough	N/A	N/A	PLAZA DR
ROW 15020	N/A	N/A	ROW Opportunity	Martinez	North	3.1 Alhambra Creek	N/A	N/A	PLEASANT HILL RD E
ROW 15513	N/A	N/A	ROW Opportunity	Martinez	Central	2.3 Grayson Creek / Murderers Creek	N/A	N/A	RAINIER DR
ROW 15595	N/A	N/A	ROW Opportunity	Martinez	Central	2.3 Grayson Creek / Murderers Creek	N/A	N/A	RANGEL DR
ROW 15868	N/A	N/A	ROW Opportunity	Martinez	North	3.1 Alhambra Creek	N/A	N/A	RICHARDSON ST
ROW 15950	N/A	N/A	ROW Opportunity	Martinez	Central	2.3 Grayson Creek / Murderers Creek	N/A	N/A	RIDGEWOOD DR
ROW 1606	N/A	N/A	ROW Opportunity	Martinez	North	3.1 Alhambra Creek	N/A	N/A	BARBER CT
ROW 16176	N/A	N/A	ROW Opportunity	Martinez	Central	2.3 Grayson Creek / Murderers Creek	N/A	N/A	ROLLING HILL WAY
ROW 16258	N/A	N/A	ROW Opportunity	Martinez	Central	2.3 Grayson Creek / Murderers Creek	N/A	N/A	ROSEMARIE CT
ROW 16599	N/A	N/A	ROW Opportunity	Martinez	North	3.1 Alhambra Creek	N/A	N/A	S HARBOR VIEW DR
ROW 16668	N/A	N/A	ROW Opportunity	Martinez	North	3.1 Alhambra Creek	N/A	N/A	S WILLIAM HENRY WAY
ROW 17148	N/A	N/A	ROW Opportunity	Martinez	Central	2.3 Grayson Creek / Murderers Creek	N/A	N/A	SANTOS RANCH CT
ROW 17150	N/A	N/A	ROW Opportunity	Martinez	Central	2.3 Grayson Creek / Murderers Creek	N/A	N/A	SANTOS RANCH LN
ROW 17151	N/A	N/A	ROW Opportunity	Martinez	North	3.5 Peyton Slough	N/A	N/A	SANTOS RANCH LN
ROW 1761	N/A	N/A	ROW Opportunity	Martinez	North	3.5 Peyton Slough	N/A	N/A	BAYSHORE ST
ROW 17648	N/A	N/A	ROW Opportunity	Martinez	Central	2.3 Grayson Creek / Murderers Creek	N/A	N/A	SHENANDOAH DR
ROW 17674	N/A	N/A	ROW Opportunity	Martinez	Central	2.3 Grayson Creek / Murderers Creek	N/A	N/A	SHERREE DR
ROW 17757	N/A	N/A	ROW Opportunity	Martinez	Central	2.3 Grayson Creek / Murderers Creek	N/A	N/A	SIERRA DR
ROW 17808	N/A	N/A	ROW Opportunity	Martinez	Central	2.3 Grayson Creek / Murderers Creek	N/A	N/A	SILVER LAKE PL
ROW 18199	N/A	N/A	ROW Opportunity	Martinez	Central	2.3 Grayson Creek / Murderers Creek	N/A	N/A	SPRING LAKE DR
ROW 18336	N/A	N/A	ROW Opportunity	Martinez	North	3.5 Peyton Slough	N/A	N/A	ST MALO CT
ROW 18351	N/A	N/A	ROW Opportunity	Martinez	North	3.5 Peyton Slough	N/A	N/A	ST NAZARE CT
ROW 18794	N/A	N/A	ROW Opportunity	Martinez	Central	2.3 Grayson Creek / Murderers Creek	N/A	N/A	SUNHILL LN
ROW 19229	N/A	N/A	ROW Opportunity	Martinez	North	3.1 Alhambra Creek	N/A	N/A	TERESA AVE
ROW 19264	N/A	N/A	ROW Opportunity	Martinez	North	3.1 Alhambra Creek	N/A	N/A	TERRACE WAY
ROW 19424	N/A	N/A	ROW Opportunity	Martinez	Central	2.3 Grayson Creek / Murderers Creek	N/A	N/A	TINA CT
ROW 19517	N/A	N/A	ROW Opportunity	Martinez	North	3.5 Peyton Slough	N/A	N/A	TOULOUSE WAY
ROW 1956	N/A	N/A	ROW Opportunity	Martinez	Central	2.3 Grayson Creek / Murderers Creek	N/A	N/A	BENEDICT CT
ROW 19620	N/A	N/A	ROW Opportunity	Martinez	Central	2.3 Grayson Creek / Murderers Creek	N/A	N/A	TRES PALMAS ST
ROW 1971	N/A	N/A	ROW Opportunity	Martinez	North	3.5 Peyton Slough	N/A	N/A	BENSON CT
ROW 20602	N/A	N/A	ROW Opportunity	Martinez	North	3.1 Alhambra Creek	N/A	N/A	WIANO ST
ROW 20619	N/A	N/A	ROW Opportunity	Martinez	Central	2.3 Grayson Creek / Murderers Creek	N/A	N/A	WARMCASTLE CT
ROW 20626	N/A	N/A	ROW Opportunity	Martinez	North	3.1 Alhambra Creek	N/A	N/A	WARREN ST
ROW 20704	N/A	N/A	ROW Opportunity	Martinez	Central	2.3 Grayson Creek / Murderers Creek	N/A	N/A	WAVERLY RD
ROW 21127	N/A	N/A	ROW Opportunity	Martinez	North	3.1 Alhambra Creek	N/A	N/A	WILLOW ST
ROW 21137	N/A	N/A	ROW Opportunity	Martinez	Central	2.3 Grayson Creek / Murderers Creek	N/A	N/A	WILLOWCREEK LN
ROW 21155	N/A	N/A	ROW Opportunity	Martinez	North	3.5 Peyton Slough	N/A	N/A	WILSON AVE
ROW 21174	N/A	N/A	ROW Opportunity	Martinez	North	3.1 Alhambra Creek	N/A	N/A	WINCHESTER LN
ROW 21458	N/A	N/A	ROW Opportunity	Martinez	North	3.5 Peyton Slough	N/A	N/A	WYOMING ST
ROW 2425	N/A	N/A	ROW Opportunity	Martinez	Central	2.3 Grayson Creek / Murderers Creek	N/A	N/A	BORDEAUX CT
ROW 2680	N/A	N/A	ROW Opportunity	Martinez	Central	2.3 Grayson Creek / Murderers Creek	N/A	N/A	BRITTANY LN
ROW 2681	N/A	N/A	ROW Opportunity	Martinez	Central	2.3 Grayson Creek / Murderers Creek	N/A	N/A	BRITTANY LN
ROW 2815	N/A	N/A	ROW Opportunity	Martinez	North	3.1 Alhambra Creek	N/A	N/A	BROWN ST
ROW 2847	N/A	N/A	ROW Opportunity	Martinez	Central	2.3 Grayson Creek / Murderers Creek	N/A	N/A	BRYCE DR
ROW 2922	N/A	N/A	ROW Opportunity	Martinez	Central	2.3 Grayson Creek / Murderers Creek	N/A	N/A	BURGUNDY CT
ROW 3406	N/A	N/A	ROW Opportunity	Martinez	North	3.1 Alhambra Creek	N/A	N/A	CANYON WAY
ROW 3434	N/A	N/A	ROW Opportunity	Martinez	Central	2.3 Grayson Creek / Murderers Creek	N/A	N/A	CAPRI LN
ROW 361	N/A	N/A	ROW Opportunity	Martinez	North	3.1 Alhambra Creek	N/A	N/A	A ST
ROW 3772	N/A	N/A	ROW Opportunity	Martinez	Central	2.3 Grayson Creek / Murderers Creek	N/A	N/A	CAUDEL CT
ROW 3853	N/A	N/A	ROW Opportunity	Martinez	Central	2.3 Grayson Creek / Murderers Creek	N/A	N/A	CENTER AVE

db_Index	Project Name	Size	Slope	Infiltration	Yield Class	Removes Pollutant Loads	Augments Water Supply	Provides Flood Control	Reestablishes Natural Drainage	Develops Open Space	Community	Total Score
ROW 5408	N/A	N/A	1	1	0.5	2	1	1	1	1	1	10.5
ROW 5539	N/A	N/A	0	1	0.5	2	1	1	1	1	1	10.5
ROW 6090	N/A	N/A	1	1	0.5	2	1	1	1	1	1	10.5
ROW 613	N/A	N/A	1	1	0.5	2	1	1	1	1	1	10.5
ROW 6289	N/A	N/A	1	1	0.5	2	1	1	1	1	1	10.5
ROW 7095	N/A	N/A	1	1	0.5	2	1	1	1	1	1	10.5
ROW 7178	N/A	N/A	1	1	0.5	2	1	1	1	1	1	10.5
ROW 8694	N/A	N/A	1	1	0.5	2	1	1	1	1	1	10.5
ROW 8915	N/A	N/A	1	1	0.5	2	1	1	1	1	1	10.5
ROW 9794	N/A	N/A	1	1	0.5	2	1	1	1	1	1	10.5
ROW 9795	N/A	N/A	1	1	0.5	2	1	1	1	1	1	10.5
ROW 10839	N/A	N/A	1	1	0	2	1	1	1	1	1	10.5
ROW 8695	N/A	N/A	1	1	0	2	1	1	1	1	1	10.5
Parcel 216026	N/A	0	1	1	1	2	1	1	1	1	1	10
Parcel 224976	N/A	0	1	1	1	2	1	1	1	1	1	10
Parcel 231800	N/A	1	0	1	1	2	1	1	1	1	1	10
Parcel 234295	N/A	0	0	2	1	2	1	1	1	1	1	10
Parcel 241032	N/A	0	2	1	0	2	1	1	1	1	1	10
Parcel 244244	N/A	0	1	1	1	2	1	1	1	1	1	10
Parcel 244496	N/A	0	1	1	1	2	1	1	1	1	1	10
Parcel 246916	N/A	0	2	1	0	2	1	1	1	1	1	10
Parcel 253357	N/A	0	1	1	1	2	1	1	1	1	1	10
Parcel 254156	N/A	0	2	1	0	2	1	1	1	1	1	10
Parcel 254938	N/A	0	1	1	1	2	1	1	1	1	1	10
Parcel 256502	N/A	0	1	1	1	2	1	1	1	1	1	10
Parcel 256897	N/A	0	2	1	0	2	1	1	1	1	1	10
Parcel 259114	N/A	2	0	1	0	2	1	1	1	1	1	10
ROW 10023	N/A	N/A	0	1	1	2	1	1	1	1	1	10
ROW 10078	N/A	N/A	0	1	1	2	1	1	1	1	1	10
ROW 10426	N/A	N/A	0	1	1	2	1	1	1	1	1	10
ROW 10476	N/A	N/A	1	1	0	2	1	1	1	1	1	10
ROW 10485	N/A	N/A	1	1	0	2	1	1	1	1	1	10
ROW 10491	N/A	N/A	1	1	0	2	1	1	1	1	1	10
ROW 10502	N/A	N/A	1	1	0	2	1	1	1	1	1	10
ROW 10510	N/A	N/A	1	1	0	2	1	1	1	1	1	10
ROW 10557	N/A	N/A	1	1	0	2	1	1	1	1	1	10
ROW 10590	N/A	N/A	0	1	1	2	1	1	1	1	1	10
ROW 10712	N/A	N/A	1	1	0	2	1	1	1	1	1	10
ROW 10774	N/A	N/A	0	1	1	2	1	1	1	1	1	10
ROW 1094	N/A	N/A	1	1	0	2	1	1	1	1	1	10
ROW 10973	N/A	N/A	0	1	1	2	1	1	1	1	1	10
ROW 11339	N/A	N/A	1	1	0	2	1	1	1	1	1	10
ROW 11977	N/A	N/A	0	1	1	2	1	1	1	1	1	10
ROW 1204	N/A	N/A	1	1	0	2	1	1	1	1	1	10
ROW 1205	N/A	N/A	1	1	0	2	1	1	1	1	1	10
ROW 12087	N/A	N/A	0	1	1	2	1	1	1	1	1	10
ROW 12090	N/A	N/A	0	1	1	2	1	1	1	1	1	10
ROW 12092	N/A	N/A	0	1	1	2	1	1	1	1	1	10
ROW 12153	N/A	N/A	1	1	0	2	1	1	1	1	1	10
ROW 12181	N/A	N/A	0	1	1	2	1	1	1	1	1	10
ROW 1251	N/A	N/A	1	1	0	2	1	1	1	1	1	10
ROW 12514	N/A	N/A	0	1	1	2	1	1	1	1	1	10
ROW 12776	N/A	N/A	0	1	1	2	1	1	1	1	1	10
ROW 12901	N/A	N/A	0	1	1	2	1	1	1	1	1	10
ROW 12909	N/A	N/A	1	1	0	2	1	1	1	1	1	10
ROW 13477	N/A	N/A	1	1	0	2	1	1	1	1	1	10
ROW 13681	N/A	N/A	1	1	0	2	1	1	1	1	1	10
ROW 13695	N/A	N/A	1	1	0	2	1	1	1	1	1	10
ROW 13698	N/A	N/A	1	1	0	2	1	1	1	1	1	10
ROW 13732	N/A	N/A	0	1	1	2	1	1	1	1	1	10
ROW 14205	N/A	N/A	1	1	0	2	1	1	1	1	1	10
ROW 14371	N/A	N/A	0	1	1	2	1	1	1	1	1	10
ROW 14410	N/A	N/A	1	1	0	2	1	1	1	1	1	10
ROW 14469	N/A	N/A	0	1	1	2	1	1	1	1	1	10
ROW 14509	N/A	N/A	1	1	0	2	1	1	1	1	1	10
ROW 14540	N/A	N/A	0	1	1	2	1	1	1	1	1	10
ROW 14773	N/A	N/A	0	1	1	2	1	1	1	1	1	10
ROW 14992	N/A	N/A	1	1	0	2	1	1	1	1	1	10
ROW 15020	N/A	N/A	0	1	1	2	1	1	1	1	1	10
ROW 15513	N/A	N/A	0	1	1	2	1	1	1	1	1	10
ROW 15595	N/A	N/A	0	1	1	2	1	1	1	1	1	10
ROW 15868	N/A	N/A	1	1	0	2	1	1	1	1	1	10
ROW 15950	N/A	N/A	0	1	1	2	1	1	1	1	1	10
ROW 1608	N/A	N/A	0	1	1	2	1	1	1	1	1	10
ROW 16176	N/A	N/A	0	1	1	2	1	1	1	1	1	10
ROW 16258	N/A	N/A	0	1	1	2	1	1	1	1	1	10
ROW 16599	N/A	N/A	1	1	0	2	1	1	1	1	1	10
ROW 16668	N/A	N/A	0	1	1	2	1	1	1	1	1	10
ROW 17148	N/A	N/A	0	1	1	2	1	1	1	1	1	10
ROW 17150	N/A	N/A	0	1	1	2	1	1	1	1	1	10
ROW 17151	N/A	N/A	0	1	1	2	1	1	1	1	1	10
ROW 1761	N/A	N/A	1	1	0	2	1	1	1	1	1	10
ROW 17648	N/A	N/A	0	1	1	2	1	1	1	1	1	10
ROW 17674	N/A	N/A	0	1	1	2	1	1	1	1	1	10
ROW 17757	N/A	N/A	0	1	1	2	1	1	1	1	1	10
ROW 17808	N/A	N/A	1	1	0	2	1	1	1	1	1	10
ROW 18199	N/A	N/A	0	1	1	2	1	1	1	1	1	10
ROW 18336	N/A	N/A	1	1	0	2	1	1	1	1	1	10
ROW 18351	N/A	N/A	1	1	0	2	1	1	1	1	1	10
ROW 18794	N/A	N/A	0	1	1	2	1	1	1	1	1	10
ROW 19229	N/A	N/A	1	1	0	2	1	1	1	1	1	10
ROW 19264	N/A	N/A	1	1	0	2	1	1	1	1	1	10
ROW 19424	N/A	N/A	0	1	1	2	1	1	1	1	1	10
ROW 19517	N/A	N/A	1	1	0	2	1	1	1	1	1	10
ROW 1956	N/A	N/A	0	1	1	2	1	1	1	1	1	10
ROW 19620	N/A	N/A	1	1	0	2	1	1	1	1	1	10
ROW 1971	N/A	N/A	1	1	0	2	1	1	1	1	1	10
ROW 20602	N/A	N/A	1	1	0	2	1	1	1	1	1	10
ROW 20619	N/A	N/A	0	1	1	2	1	1	1	1	1	10
ROW 20626	N/A	N/A	1	1	0	2	1	1	1	1	1	10
ROW 20704	N/A	N/A	0	1	1	2	1	1	1	1	1	10
ROW 21127	N/A	N/A	1	1	0	2	1	1	1	1	1	10
ROW 21137	N/A	N/A	0	1	1	2	1	1	1	1	1	10
ROW 21155	N/A	N/A	1	1	0	2	1	1	1	1	1	10
ROW 21174	N/A	N/A	0	1	1	2	1	1	1	1	1	10
ROW 21458	N/A	N/A	1	1	0	2	1	1	1	1	1	10
ROW 2425	N/A	N/A	1	1	0	2	1	1	1	1	1	10
ROW 2680	N/A	N/A	0	1	1	2	1	1	1	1	1	10
ROW 2681	N/A	N/A	0	1	1	2	1	1	1	1	1	10
ROW 2815	N/A	N/A	1	1	0	2	1	1	1	1	1	10
ROW 2847	N/A	N/A	0	1	1	2	1	1	1	1	1	10
ROW 2922	N/A	N/A	1	1	0	2	1	1	1	1	1	10
ROW 3406	N/A	N/A	0	1	1	2	1	1	1	1	1	10
ROW 3434	N/A	N/A	0	1	1	2	1	1	1	1	1	10
ROW 361	N/A	N/A	1	1	0	2	1	1	1	1	1	10
ROW 3772	N/A	N/A	0	1	1	2	1	1	1	1	1	10
ROW 3853	N/A	N/A	1	1	0	2	1	1	1	1	1	10

db_index	Project Name	Stakeholder	Project Type	Jurisdiction	Planning Unit	Watershed	APN	Owner	Street Name
ROW 3854	N/A		ROW Opportunity	Martinez	Central	2.3 Grayson Creek / Murderers Creek	N/A	N/A	CENTER AVE
ROW 3856	N/A		ROW Opportunity	Martinez	Central	2.3 Grayson Creek / Murderers Creek	N/A	N/A	CENTER AVE
ROW 4061	N/A		ROW Opportunity	Martinez	Central	2.3 Grayson Creek / Murderers Creek	N/A	N/A	CHATTSWOOD DR
ROW 4230	N/A		ROW Opportunity	Martinez	North	3.1 Alhambra Creek	N/A	N/A	CHURCH ST
ROW 4553	N/A		ROW Opportunity	Martinez	Central	2.3 Grayson Creek / Murderers Creek	N/A	N/A	COLTON PL
ROW 4847	N/A		ROW Opportunity	Martinez	Central	2.3 Grayson Creek / Murderers Creek	N/A	N/A	CORTE TERCERA
ROW 4915	N/A		ROW Opportunity	Martinez	North	3.5 Peyton Slough	N/A	N/A	COUNTRY RUN DR
ROW 5029	N/A		ROW Opportunity	Martinez	North	3.1 Alhambra Creek	N/A	N/A	CREEKSIDE LN
ROW 5088	N/A		ROW Opportunity	Martinez	North	3.5 Peyton Slough	N/A	N/A	CRESTVIEW AVE
ROW 5125	N/A		ROW Opportunity	Martinez	Central	2.3 Grayson Creek / Murderers Creek	N/A	N/A	CROMART CT
ROW 5410	N/A		ROW Opportunity	Martinez	Central	2.3 Grayson Creek / Murderers Creek	N/A	N/A	DARDANELLE DR
ROW 5526	N/A		ROW Opportunity	Martinez	Central	2.3 Grayson Creek / Murderers Creek	N/A	N/A	DEER PATH CT
ROW 5684	N/A		ROW Opportunity	Martinez	North	3.1 Alhambra Creek	N/A	N/A	DEODARA WAY
ROW 6309	N/A		ROW Opportunity	Martinez	Central	2.3 Grayson Creek / Murderers Creek	N/A	N/A	EAGLE LAKE CT
ROW 6357	N/A		ROW Opportunity	Martinez	Central	2.3 Grayson Creek / Murderers Creek	N/A	N/A	EASTGATE LN
ROW 6362	N/A		ROW Opportunity	Martinez	Central	2.3 Grayson Creek / Murderers Creek	N/A	N/A	EASTGATE LN
ROW 6363	N/A		ROW Opportunity	Martinez	Central	2.3 Grayson Creek / Murderers Creek	N/A	N/A	EASTGATE LN
ROW 667	N/A		ROW Opportunity	Martinez	North	3.1 Alhambra Creek	N/A	N/A	ALLEN ST
ROW 7093	N/A		ROW Opportunity	Martinez	North	3.5 Peyton Slough	N/A	N/A	FARM LN
ROW 7559	N/A		ROW Opportunity	Martinez	Central	2.3 Grayson Creek / Murderers Creek	N/A	N/A	FRIES CT
ROW 7580	N/A		ROW Opportunity	Martinez	Central	2.3 Grayson Creek / Murderers Creek	N/A	N/A	FRUMENTI CT
ROW 7596	N/A		ROW Opportunity	Martinez	Central	2.3 Grayson Creek / Murderers Creek	N/A	N/A	FUSCHIA CT
ROW 7919	N/A		ROW Opportunity	Martinez	North	3.1 Alhambra Creek	N/A	N/A	GLENDORA DR
ROW 8147	N/A		ROW Opportunity	Martinez	Central	2.3 Grayson Creek / Murderers Creek	N/A	N/A	GRANITE CT
ROW 8294	N/A		ROW Opportunity	Martinez	Central	2.3 Grayson Creek / Murderers Creek	N/A	N/A	GREENWAY DR
ROW 8404	N/A		ROW Opportunity	Martinez	North	3.1 Alhambra Creek	N/A	N/A	H ST
ROW 8872	N/A		ROW Opportunity	Martinez	North	3.1 Alhambra Creek	N/A	N/A	HENRIETTA ST
ROW 8962	N/A		ROW Opportunity	Martinez	Central	2.3 Grayson Creek / Murderers Creek	N/A	N/A	HIDDEN CREEK CT
ROW 9006	N/A		ROW Opportunity	Martinez	Central	2.3 Grayson Creek / Murderers Creek	N/A	N/A	HIGHCLIFF CT
ROW 9215	N/A		ROW Opportunity	Martinez	North	3.5 Peyton Slough	N/A	N/A	HOLLY VIEW CT
ROW 9498	N/A		ROW Opportunity	Martinez	North	3.1 Alhambra Creek	N/A	N/A	IRIS ST
ROW 9673	N/A		ROW Opportunity	Martinez	Central	2.3 Grayson Creek / Murderers Creek	N/A	N/A	JEANNIE CIR
ROW 9842	N/A		ROW Opportunity	Martinez	Central	2.3 Grayson Creek / Murderers Creek	N/A	N/A	JUDY CT
Parcel 239879	N/A		Parcel-Based Opportunity	Martinez	North	3.1 Alhambra Creek	370210017	MARTINEZ UNIFIED SCHOOL DIST	N/A
ROW 1198	N/A		ROW Opportunity	Martinez	Central	2.3 Grayson Creek / Murderers Creek	N/A	N/A	ARNOLD DR
ROW 12899	N/A		ROW Opportunity	Martinez	Central	2.3 Grayson Creek / Murderers Creek	N/A	N/A	MORELLO AVE
ROW 14857	N/A		ROW Opportunity	Martinez	North	3.1 Alhambra Creek	N/A	N/A	PINE ST
ROW 20256	N/A		ROW Opportunity	Martinez	Central	2.3 Grayson Creek / Murderers Creek	N/A	N/A	VINE HILL WAY
ROW 2773	N/A		ROW Opportunity	Martinez	North	3.1 Alhambra Creek	N/A	N/A	BROOKSIDE DR
ROW 6843	N/A		ROW Opportunity	Martinez	North	3.1 Alhambra Creek	N/A	N/A	ESCOBAR ST
ROW 6890	N/A		ROW Opportunity	Martinez	North	3.1 Alhambra Creek	N/A	N/A	ESTUDILLO ST
ROW 7415	N/A		ROW Opportunity	Martinez	North	3.1 Alhambra Creek	N/A	N/A	FOSTER ST
ROW 8221	N/A		ROW Opportunity	Martinez	North	3.1 Alhambra Creek	N/A	N/A	GREEN ST
ROW 8969	N/A		ROW Opportunity	Martinez	Central	2.3 Grayson Creek / Murderers Creek	N/A	N/A	HIDDEN LAKES DR
ROW 9312	N/A		ROW Opportunity	Martinez	North	3.5 Peyton Slough	N/A	N/A	HOWE RD
planned_1	Strentzel Meadow Enhancement	Alhambra Watershed Council	Planned Infiltration Basin	Martinez	North	3.1 Alhambra Creek	N/A	N/A	N/A
planned_6	Creek Restoration and Stabilization of Alhambra Creek at Phyllis Lane	Alhambra Watershed Council	Planned Creek/Marsh Restoration	Martinez	North	3.1 Alhambra Creek	N/A	N/A	N/A
Parcel 184737	N/A		Parcel-Based Opportunity	Martinez	Central	2.3 Grayson Creek / Murderers Creek	164433034	MARTINEZ CITY OF	N/A
Parcel 204678	N/A		Parcel-Based Opportunity	Martinez	Central	2.3 Grayson Creek / Murderers Creek	155422004	MARTINEZ CITY OF	N/A
Parcel 209596	N/A		Parcel-Based Opportunity	Martinez	Central	2.3 Grayson Creek / Murderers Creek	155472022	MARTINEZ CITY OF	N/A
Parcel 241500	N/A		Parcel-Based Opportunity	Martinez	North	3.1 Alhambra Creek	370170001	ALHAMBRA UNION HIGH SCHOOL DIS	N/A
Parcel 244532	N/A		Parcel-Based Opportunity	Martinez	North	3.1 Alhambra Creek	372191012	CONTRA COSTA COUNTY	N/A
Parcel 256618	N/A		Regional Opportunity	Martinez	North	3.1 Alhambra Creek	373270003	MARTINEZ CITY OF	N/A
Parcel 256710	N/A		Parcel-Based Opportunity	Martinez	North	3.1 Alhambra Creek	373061001	CONTRA COSTA COUNTY	N/A
Parcel 256879	N/A		Parcel-Based Opportunity	Martinez	North	3.1 Alhambra Creek	373030019	MARTINEZ CITY OF	N/A
Parcel 256990	N/A		Regional Opportunity	Martinez	North	3.1 Alhambra Creek	373030015	EAST BAY REGIONAL PARK DIST	N/A
Parcel 258236	N/A		Parcel-Based Opportunity	Martinez	North	3.5 Peyton Slough	378061017	CENTRAL CC SANITARY DISTRICT	N/A
ROW 17687	N/A		ROW Opportunity	Martinez	Central	2.3 Grayson Creek / Murderers Creek	N/A	N/A	SHETLAND DR
ROW 10263	N/A		ROW Opportunity	Martinez	Central	2.3 Grayson Creek / Murderers Creek	N/A	N/A	KNOLLCREST CT
ROW 10465	N/A		ROW Opportunity	Martinez	North	3.5 Peyton Slough	N/A	N/A	LAGUNITA CT
ROW 10478	N/A		ROW Opportunity	Martinez	Central	2.3 Grayson Creek / Murderers Creek	N/A	N/A	LAKE CT
ROW 10487	N/A		ROW Opportunity	Martinez	Central	2.3 Grayson Creek / Murderers Creek	N/A	N/A	LAKE DAMS CT
ROW 10492	N/A		ROW Opportunity	Martinez	Central	2.3 Grayson Creek / Murderers Creek	N/A	N/A	LAKE RIDGE DR
ROW 10710	N/A		ROW Opportunity	Martinez	North	3.1 Alhambra Creek	N/A	N/A	LASALLE ST
ROW 11165	N/A		ROW Opportunity	Martinez	North	3.5 Peyton Slough	N/A	N/A	LODGEPOLE CT
ROW 11336	N/A		ROW Opportunity	Martinez	Central	2.3 Grayson Creek / Murderers Creek	N/A	N/A	LOST LAKE PL
ROW 11340	N/A		ROW Opportunity	Martinez	Central	2.3 Grayson Creek / Murderers Creek	N/A	N/A	LOST LAKE PL
ROW 11574	N/A		ROW Opportunity	Martinez	North	3.1 Alhambra Creek	N/A	N/A	MAGNOLIA AVE
ROW 11764	N/A		ROW Opportunity	Martinez	North	3.5 Peyton Slough	N/A	N/A	MARCHI AVE
ROW 122	N/A		ROW Opportunity	Martinez	North	3.1 Alhambra Creek	N/A	N/A	1970 CORP LIMIT
ROW 12804	N/A		ROW Opportunity	Martinez	North	3.5 Peyton Slough	N/A	N/A	MONTEREY AVE
ROW 12806	N/A		ROW Opportunity	Martinez	North	3.1 Alhambra Creek	N/A	N/A	MONTEREY AVE
ROW 12893	N/A		ROW Opportunity	Martinez	Central	2.3 Grayson Creek / Murderers Creek	N/A	N/A	MORELLO AVE
ROW 12896	N/A		ROW Opportunity	Martinez	Central	2.3 Grayson Creek / Murderers Creek	N/A	N/A	MORELLO AVE
ROW 12897	N/A		ROW Opportunity	Martinez	Central	2.3 Grayson Creek / Murderers Creek	N/A	N/A	MORELLO AVE
ROW 14922	N/A		ROW Opportunity	Martinez	North	3.5 Peyton Slough	N/A	N/A	PINON CT
ROW 14923	N/A		ROW Opportunity	Martinez	North	3.5 Peyton Slough	N/A	N/A	PINON DR
ROW 15091	N/A		ROW Opportunity	Martinez	North	3.1 Alhambra Creek	N/A	N/A	POMONA AVE
ROW 15795	N/A		ROW Opportunity	Martinez	North	3.1 Alhambra Creek	N/A	N/A	RELIEZ VALLEY RD
ROW 17207	N/A		ROW Opportunity	Martinez	North	3.5 Peyton Slough	N/A	N/A	SAXON ST
ROW 17468	N/A		ROW Opportunity	Martinez	Central	2.3 Grayson Creek / Murderers Creek	N/A	N/A	SHADOW LAKE PL
ROW 17614	N/A		ROW Opportunity	Martinez	North	3.5 Peyton Slough	N/A	N/A	SHELL AVE
ROW 18093	N/A		ROW Opportunity	Martinez	North	3.1 Alhambra Creek	N/A	N/A	SOTO CT
ROW 1841	N/A		ROW Opportunity	Martinez	North	3.1 Alhambra Creek	N/A	N/A	BEECH ST
ROW 19033	N/A		ROW Opportunity	Martinez	North	3.1 Alhambra Creek	N/A	N/A	TACOMA AVE
ROW 19787	N/A		ROW Opportunity	Martinez	North	3.1 Alhambra Creek	N/A	N/A	ULFINIAN WAY
ROW 19981	N/A		ROW Opportunity	Martinez	North	3.5 Peyton Slough	N/A	N/A	VEALE AVE
ROW 20254	N/A		ROW Opportunity	Martinez	Central	2.3 Grayson Creek / Murderers Creek	N/A	N/A	VINE HILL WAY
ROW 20296	N/A		ROW Opportunity	Martinez	Central	2.3 Grayson Creek / Murderers Creek	N/A	N/A	VIS DEL DIABLO
ROW 20349	N/A		ROW Opportunity	Martinez	North	3.5 Peyton Slough	N/A	N/A	VISTA WAY
ROW 20578	N/A		ROW Opportunity	Martinez	North	3.1 Alhambra Creek	N/A	N/A	WALNUT ST
ROW 21029	N/A		ROW Opportunity	Martinez	Central	2.3 Grayson Creek / Murderers Creek	N/A	N/A	WILDCROFT DR
ROW 2498	N/A		ROW Opportunity	Martinez	North	3.1 Alhambra Creek	N/A	N/A	BOYNTON AVE
ROW 2908	N/A		ROW Opportunity	Martinez	North	3.5 Peyton Slough	N/A	N/A	BUNDROS CT
ROW 2964	N/A		ROW Opportunity	Martinez	North	3.1 Alhambra Creek	N/A	N/A	BUSH ST
ROW 3822	N/A		ROW Opportunity	Martinez	North	3.1 Alhambra Creek	N/A	N/A	CEDAR ST
ROW 4177	N/A		ROW Opportunity	Martinez	Central	2.3 Grayson Creek / Murderers Creek	N/A	N/A	CHILPANCIAGO PKWY
ROW 4420	N/A		ROW Opportunity	Martinez	Central	2.3 Grayson Creek / Murderers Creek	N/A	N/A	COLL VERDE
ROW 4552	N/A		ROW Opportunity	Martinez	Central	2.3 Grayson Creek / Murderers Creek	N/A	N/A	CLINTON LN
ROW 4628	N/A		ROW Opportunity	Martinez	Central	2.3 Grayson Creek / Murderers Creek	N/A	N/A	CONDOR CT
ROW 5421	N/A		ROW Opportunity	Martinez	North	3.1 Alhambra Creek	N/A	N/A	DATE ST
ROW 6315	N/A		ROW Opportunity	Martinez	Central	2.3 Grayson Creek / Murderers Creek	N/A	N/A	EAGLE NEST DR
ROW 6621	N/A		ROW Opportunity	Martinez	Central	2.3 Grayson Creek / Murderers Creek	N/A	N/A	ELDERWOOD DR
ROW 6692	N/A		ROW Opportunity	Martinez	North	3.1 Alhambra Creek	N/A	N/A	ELM ST
ROW 7316	N/A		ROW Opportunity	Martinez	North	3.1 Alhambra Creek	N/A	N/A	FLORA ST
ROW 7388	N/A		ROW Opportunity	Martinez	Central	2.3 Grayson Creek / Murderers Creek	N/A	N/A	FOREST LAKE PL
ROW 8314	N/A		ROW Opportunity	Martinez	North	3.1 Alhambra Creek	N/A	N/A	GREGORY AVE
ROW 8341	N/A		ROW Opportunity	Martinez	North	3.5 Peyton Slough	N/A	N/A	GRIFFANTI CT
ROW 8890	N/A		ROW Opportunity	Martinez	Central	2.3 Grayson Creek / Murderers Creek	N/A	N/A	HENSON CREEK CT
ROW 8999	N/A		ROW Opportunity	Martinez	Central	2.3 Grayson Creek / Murderers Creek	N/A	N/A	HIGH ST
ROW 963	N/A		ROW Opportunity	Martinez	Central	2.3 Grayson Creek / Murderers Creek	N/A	N/A	APEX CIR
ROW 9660	N/A		ROW Opportunity	Martinez	Central	2.3 Grayson Creek / Murderers Creek	N/A	N/A	JAY'S PL
ROW 9979	N/A		ROW Opportunity	Martinez	North	3.5 Peyton Slough	N/A	N/A	KELLY AVE
Parcel 257598	N/A		Parcel-Based Opportunity	Martinez	North	3.4 Carquinez Straits Drainages	373011007	EAST BAY REGIONAL PARK DIST	N/A
Parcel 191019	N/A		Parcel-Based Opportunity	Martinez	Central	2.3 Grayson Creek / Murderers Creek	164462001	MARTINEZ CITY OF	N/A
Parcel 203605	N/A		Parcel-Based Opportunity	Martinez	North	3.1 Alhambra Creek	367230026	EAST BAY REGIONAL PARK DIST	N/A
Parcel 207646	N/A		Parcel-Based Opportunity	Martinez	Central	2.3 Grayson Creek / Murderers Creek	155491051	MARTINEZ CITY OF	N/A

db_Index	Project Name	Size	Slope	Infiltration	Yield Class	Removes Pollutant Loads	Augments Water Supply	Provides Flood Control	Reestablishes Natural Drainage	Develops Open Space	Community	Total Score
ROW 3854	N/A	N/A	1	1	0	2	1	1	1	1	1	10
ROW 3856	N/A	N/A	0	1	1	2	1	1	1	1	1	10
ROW 4061	N/A	N/A	1	1	0	2	1	1	1	1	1	10
ROW 4230	N/A	N/A	0	1	1	2	1	1	1	1	1	10
ROW 4553	N/A	N/A	1	1	0	2	1	1	1	1	1	10
ROW 4847	N/A	N/A	1	1	0	2	1	1	1	1	1	10
ROW 4915	N/A	N/A	1	1	0	2	1	1	1	1	1	10
ROW 5029	N/A	N/A	0	1	1	2	1	1	1	1	1	10
ROW 5088	N/A	N/A	1	1	0	2	1	1	1	1	1	10
ROW 5125	N/A	N/A	0	1	1	2	1	1	1	1	1	10
ROW 5410	N/A	N/A	1	1	0	2	1	1	1	1	1	10
ROW 5526	N/A	N/A	1	1	0	2	1	1	1	1	1	10
ROW 5684	N/A	N/A	1	1	0	2	1	1	1	1	1	10
ROW 6309	N/A	N/A	0	1	1	2	1	1	1	1	1	10
ROW 6357	N/A	N/A	0	1	1	2	1	1	1	1	1	10
ROW 6362	N/A	N/A	0	1	1	2	1	1	1	1	1	10
ROW 6363	N/A	N/A	0	1	1	2	1	1	1	1	1	10
ROW 667	N/A	N/A	1	1	0	2	1	1	1	1	1	10
ROW 7093	N/A	N/A	0	1	1	2	1	1	1	1	1	10
ROW 7559	N/A	N/A	0	1	1	2	1	1	1	1	1	10
ROW 7580	N/A	N/A	0	1	1	2	1	1	1	1	1	10
ROW 7596	N/A	N/A	0	1	1	2	1	1	1	1	1	10
ROW 7919	N/A	N/A	0	1	1	2	1	1	1	1	1	10
ROW 8147	N/A	N/A	0	1	1	2	1	1	1	1	1	10
ROW 8294	N/A	N/A	0	1	1	2	1	1	1	1	1	10
ROW 8404	N/A	N/A	0	1	1	2	1	1	1	1	1	10
ROW 8872	N/A	N/A	1	1	0	2	1	1	1	1	1	10
ROW 8962	N/A	N/A	0	1	1	2	1	1	1	1	1	10
ROW 9006	N/A	N/A	0	1	1	2	1	1	1	1	1	10
ROW 9215	N/A	N/A	1	1	0	2	1	1	1	1	1	10
ROW 9498	N/A	N/A	0	1	1	2	1	1	1	1	1	10
ROW 9673	N/A	N/A	1	1	0	2	1	1	1	1	1	10
ROW 9842	N/A	N/A	1	1	0	2	1	1	1	1	1	10
Parcel 239879	N/A	0	1	1	0.5	2	1	1	1	1	1	9.5
ROW 1198	N/A	N/A	0	1	0.5	2	1	1	1	1	1	9.5
ROW 12899	N/A	N/A	0	1	0.5	2	1	1	1	1	1	9.5
ROW 14857	N/A	N/A	0	1	0.5	2	1	1	1	1	1	9.5
ROW 20256	N/A	N/A	0	1	0.5	2	1	1	1	1	1	9.5
ROW 2773	N/A	N/A	0	1	0.5	2	1	1	1	1	1	9.5
ROW 6843	N/A	N/A	0	1	0.5	2	1	1	1	1	1	9.5
ROW 6890	N/A	N/A	0	1	0.5	2	1	1	1	1	1	9.5
ROW 7415	N/A	N/A	0	1	0.5	2	1	1	1	1	1	9.5
ROW 8221	N/A	N/A	0	1	0.5	2	1	1	1	1	1	9.5
ROW 8969	N/A	N/A	0	1	0.5	2	1	1	1	1	1	9.5
ROW 9312	N/A	N/A	0	1	0.5	2	1	1	1	1	1	9.5
planned_1	Stretzel Meadow Enhancement	1	0	1	0.5	3	1	1	1	1	0	9.5
planned_6	Creek Restoration and Stabilization of Alhambra Creek at Phyllis Lane	0	2	0	1	0	0	0	2	2	2	9
Parcel 184737	N/A	0	1	1	0	2	1	1	1	1	1	9
Parcel 204678	N/A	0	1	1	0	2	1	1	1	1	1	9
Parcel 209596	N/A	0	0	2	0	2	1	1	1	1	1	9
Parcel 241500	N/A	1	0	1	0	2	1	1	1	1	1	9
Parcel 244532	N/A	0	1	1	0	2	1	1	1	1	1	9
Parcel 256618	N/A	1	2	0	1	3	0	0	0	1	1	9
Parcel 256710	N/A	0	0	1	1	2	1	1	1	1	1	9
Parcel 256879	N/A	2	2	0	2	1	0	0	0	1	1	9
Parcel 256990	N/A	1	2	0	1	3	0	0	0	1	1	9
Parcel 258236	N/A	0	1	1	0	2	1	1	1	1	1	9
ROW 17687	N/A	N/A	0	1	0.5	2	1	1	1	1	1	9
ROW 10263	N/A	N/A	0	1	0	2	1	1	1	1	1	9
ROW 10465	N/A	N/A	0	1	0	2	1	1	1	1	1	9
ROW 10478	N/A	N/A	0	1	0	2	1	1	1	1	1	9
ROW 10487	N/A	N/A	0	1	0	2	1	1	1	1	1	9
ROW 10492	N/A	N/A	0	1	0	2	1	1	1	1	1	9
ROW 10710	N/A	N/A	0	1	0	2	1	1	1	1	1	9
ROW 11165	N/A	N/A	0	1	0	2	1	1	1	1	1	9
ROW 11336	N/A	N/A	0	1	0	2	1	1	1	1	1	9
ROW 11340	N/A	N/A	0	1	0	2	1	1	1	1	1	9
ROW 11574	N/A	N/A	0	1	0	2	1	1	1	1	1	9
ROW 11764	N/A	N/A	0	1	0	2	1	1	1	1	1	9
ROW 122	N/A	N/A	0	1	0	2	1	1	1	1	1	9
ROW 12804	N/A	N/A	0	1	0	2	1	1	1	1	1	9
ROW 12806	N/A	N/A	0	1	0	2	1	1	1	1	1	9
ROW 12893	N/A	N/A	0	1	0	2	1	1	1	1	1	9
ROW 12896	N/A	N/A	0	1	0	2	1	1	1	1	1	9
ROW 12897	N/A	N/A	0	1	0	2	1	1	1	1	1	9
ROW 14922	N/A	N/A	0	1	0	2	1	1	1	1	1	9
ROW 14923	N/A	N/A	0	1	0	2	1	1	1	1	1	9
ROW 15091	N/A	N/A	0	1	0	2	1	1	1	1	1	9
ROW 15795	N/A	N/A	0	1	0	2	1	1	1	1	1	9
ROW 17207	N/A	N/A	0	1	0	2	1	1	1	1	1	9
ROW 17468	N/A	N/A	0	1	0	2	1	1	1	1	1	9
ROW 17614	N/A	N/A	0	1	0	2	1	1	1	1	1	9
ROW 18093	N/A	N/A	0	1	0	2	1	1	1	1	1	9
ROW 1841	N/A	N/A	0	1	0	2	1	1	1	1	1	9
ROW 19033	N/A	N/A	0	1	0	2	1	1	1	1	1	9
ROW 19787	N/A	N/A	0	1	0	2	1	1	1	1	1	9
ROW 19981	N/A	N/A	0	1	0	2	1	1	1	1	1	9
ROW 20254	N/A	N/A	0	1	0	2	1	1	1	1	1	9
ROW 20296	N/A	N/A	0	1	0	2	1	1	1	1	1	9
ROW 20349	N/A	N/A	0	1	0	2	1	1	1	1	1	9
ROW 20578	N/A	N/A	0	1	0	2	1	1	1	1	1	9
ROW 21029	N/A	N/A	0	1	0	2	1	1	1	1	1	9
ROW 2498	N/A	N/A	0	1	0	2	1	1	1	1	1	9
ROW 2908	N/A	N/A	0	1	0	2	1	1	1	1	1	9
ROW 2964	N/A	N/A	0	1	0	2	1	1	1	1	1	9
ROW 3822	N/A	N/A	0	1	0	2	1	1	1	1	1	9
ROW 4177	N/A	N/A	0	1	0	2	1	1	1	1	1	9
ROW 4420	N/A	N/A	0	1	0	2	1	1	1	1	1	9
ROW 4552	N/A	N/A	0	1	0	2	1	1	1	1	1	9
ROW 4628	N/A	N/A	0	1	0	2	1	1	1	1	1	9
ROW 5421	N/A	N/A	0	1	0	2	1	1	1	1	1	9
ROW 6315	N/A	N/A	0	1	0	2	1	1	1	1	1	9
ROW 6621	N/A	N/A	0	1	0	2	1	1	1	1	1	9
ROW 6692	N/A	N/A	0	1	0	2	1	1	1	1	1	9
ROW 7316	N/A	N/A	0	1	0	2	1	1	1	1	1	9
ROW 7388	N/A	N/A	0	1	0	2	1	1	1	1	1	9
ROW 8314	N/A	N/A	0	1	0	2	1	1	1	1	1	9
ROW 8341	N/A	N/A	0	1	0	2	1	1	1	1	1	9
ROW 8890	N/A	N/A	0	1	0	2	1	1	1	1	1	9
ROW 8999	N/A	N/A	0	1	0	2	1	1	1	1	1	9
ROW 963	N/A	N/A	0	1	0	2	1	1	1	1	1	9
ROW 9660	N/A	N/A	0	1	0	2	1	1	1	1	1	9
ROW 9979	N/A	N/A	0	1	0	2	1	1	1	1	1	9
Parcel 257598	N/A	2	2	0	1.5	1	0	0	0	1	1	8.5
Parcel 191019	N/A	0	0	1	0	2	1	1	1	1	1	8
Parcel 203605	N/A	0	0	1	0	2	1	1	1	1	1	8
Parcel 207646	N/A	0	0	1	0	2	1	1	1	1	1	8

db_index	Project Name	Stakeholder	Project Type	Jurisdiction	Planning Unit	Watershed	APN	Owner	Street Name
Parcel 224849	N/A	N/A	Regional Opportunity	Martinez	Central	2.3 Grayson Creek / Murderers Creek	155094011	MARTINEZ CITY OF	N/A
Parcel 245804	N/A	N/A	Parcel-Based Opportunity	Martinez	North	3.1 Alhambra Creek	375111014	MARTINEZ CITY OF	N/A
Parcel 249974	N/A	N/A	Parcel-Based Opportunity	Martinez	North	3.1 Alhambra Creek	372251010	MARTINEZ CITY OF	N/A
Parcel 254329	N/A	N/A	Regional Opportunity	Martinez	North	3.1 Alhambra Creek	374072001	MARTINEZ UNIFIED SCHOOL DIST	N/A
Parcel 255422	N/A	N/A	Regional Opportunity	Martinez	North	3.1 Alhambra Creek	373199017	MARTINEZ CITY OF	N/A
Parcel 256439	N/A	N/A	Parcel-Based Opportunity	Martinez	North	3.1 Alhambra Creek	373270002	MARTINEZ CITY OF	N/A
Parcel 257037	N/A	N/A	Parcel-Based Opportunity	Martinez	North	3.4 Carquinez Straits Drainages	373011006	CENTRAL CC SANITARY DISTRICT	N/A
Parcel 257469	N/A	N/A	Parcel-Based Opportunity	Martinez	North	3.1 Alhambra Creek			N/A
Parcel 258271	N/A	N/A	Regional Opportunity	Martinez	North	3.4 Carquinez Straits Drainages	368070005	MARTINEZ CITY OF	N/A
ROW 1704	N/A	N/A	ROW Opportunity	Martinez	North	3.5 Peyton Slough	N/A	N/A	BASIN RD
ROW 6258	N/A	N/A	ROW Opportunity	Martinez	North	3.5 Peyton Slough	N/A	N/A	E LEVEE RD
Parcel 257710	N/A	N/A	Parcel-Based Opportunity	Martinez	North	3.1 Alhambra Creek	373030005	EAST BAY REGIONAL PARK DIST	N/A
Parcel 257740	N/A	N/A	Parcel-Based Opportunity	Martinez	North	3.1 Alhambra Creek	373030007	EAST BAY REGIONAL PARK DIST	N/A
Parcel 257604	N/A	N/A	Parcel-Based Opportunity	Martinez	North	3.4 Carquinez Straits Drainages	373011008	EAST BAY REGIONAL PARK DIST	N/A
Parcel 258441	N/A	N/A	Parcel-Based Opportunity	Martinez	North	3.1 Alhambra Creek	373040005	MARTINEZ CITY OF	N/A
ROW 19814	N/A	N/A	ROW Opportunity	Martinez	North	3.1 Alhambra Creek	N/A	N/A	UNNAMED FIRE RD
ROW 15102	N/A	N/A	ROW Opportunity	Martinez	North	3.5 Peyton Slough	N/A	N/A	POND DIVE RD
ROW 15103	N/A	N/A	ROW Opportunity	Martinez	North	3.5 Peyton Slough	N/A	N/A	POND DIVIDE DR
ROW 8870	N/A	N/A	ROW Opportunity	Martinez	North	3.1 Alhambra Creek	N/A	N/A	HENRIETTA ST
ROW 9751	N/A	N/A	ROW Opportunity	Martinez	North	3.1 Alhambra Creek	N/A	N/A	JOE DI MAGGIO DR
ROW 2021	N/A	N/A	ROW Opportunity	Martinez	North	3.1 Alhambra Creek	N/A	N/A	BERRELLESA CT
ROW 2024	N/A	N/A	ROW Opportunity	Martinez	North	3.1 Alhambra Creek	N/A	N/A	BERRELLESA ST
ROW 2910	N/A	N/A	ROW Opportunity	Martinez	North	3.1 Alhambra Creek	N/A	N/A	BUNKER AVE
ROW 4933	N/A	N/A	ROW Opportunity	Martinez	North	3.1 Alhambra Creek	N/A	N/A	COURT ST
Parcel 255687	N/A	N/A	Parcel-Based Opportunity	Martinez	North	3.1 Alhambra Creek	373030006	EAST BAY REGIONAL PARK DIST	N/A
ROW 13195	N/A	N/A	ROW Opportunity	Martinez	North	3.1 Alhambra Creek	N/A	N/A	N COURT ST
ROW 6722	N/A	N/A	ROW Opportunity	Martinez	North	3.4 Carquinez Straits Drainages	N/A	N/A	EMBARCADERO ST
ROW 19138	N/A	N/A	ROW Opportunity	Martinez	North	3.1 Alhambra Creek	N/A	N/A	TARANTINO DR
ROW 11847	N/A	N/A	ROW Opportunity	Martinez	North	3.5 Peyton Slough	N/A	N/A	MARINA VISTA AVE
ROW 20289	N/A	N/A	ROW Opportunity	Martinez	Central	2.3 Grayson Creek / Murderers Creek	N/A	N/A	VIRGINIA HILLS DR
ROW 5561	N/A	N/A	ROW Opportunity	Martinez	Central	2.3 Grayson Creek / Murderers Creek	N/A	N/A	DEERWOOD DR
Parcel 251682	N/A	N/A	Parcel-Based Opportunity	Martinez	North	3.5 Peyton Slough	377020048	UNITED STATES OF AMERICA	N/A
Parcel 255114	N/A	N/A	Parcel-Based Opportunity	Martinez	North	3.1 Alhambra Creek	373020001	MARTINEZ CITY OF	N/A
Parcel 256519	N/A	N/A	Parcel-Based Opportunity	Martinez	North	3.1 Alhambra Creek	373022001	MARTINEZ CITY OF	N/A
ROW 18910	N/A	N/A	ROW Opportunity	Martinez	North	3.1 Alhambra Creek	N/A	N/A	SUSANA ST
ROW 11845	N/A	N/A	ROW Opportunity	Martinez	North	3.5 Peyton Slough	N/A	N/A	MARINA VIS
ROW 13093	N/A	N/A	ROW Opportunity	Martinez	Central	2.3 Grayson Creek / Murderers Creek	N/A	N/A	MUIR RD
ROW 6619	N/A	N/A	ROW Opportunity	Martinez	Central	2.3 Grayson Creek / Murderers Creek	N/A	N/A	ELDERWOOD DR
ROW 1199	N/A	N/A	ROW Opportunity	Martinez	North	3.5 Peyton Slough	N/A	N/A	ARNOLD DR
ROW 610	N/A	N/A	ROW Opportunity	Martinez	Central	2.3 Grayson Creek / Murderers Creek	N/A	N/A	ALHAMBRA AVE

db_index	Project Name	Size	Slope	Infiltration	Yield Class	Removes Pollutant Loads	Augments Water Supply	Provides Flood Control	Reestablishes Natural Drainage	Develops Open Space	Community	Total Score
Parcel 224849	N/A	1	1	0	1	3	0	0	0	1	1	8
Parcel 245804	N/A	0	0	1	0	2	1	1	1	1	1	8
Parcel 249974	N/A	0	0	1	0	2	1	1	1	1	1	8
Parcel 254329	N/A	1	1	0	1	3	0	0	0	1	1	8
Parcel 255422	N/A	0	2	0	1	3	0	0	0	1	1	8
Parcel 256439	N/A	2	2	0	1	1	0	0	0	1	1	8
Parcel 257037	N/A	1	2	0	2	1	0	0	0	1	1	8
Parcel 257469	N/A	1	2	0	2	1	0	0	0	1	1	8
Parcel 258271	N/A	2	1	0	0	3	0	0	0	1	1	8
ROW 1704	N/A	N/A	2	0	2	1	0	0	0	1	1	8
ROW 6258	N/A	N/A	2	0	2	1	0	0	0	1	1	8
Parcel 257710	N/A	2	2	0	0.5	1	0	0	0	1	1	7.5
Parcel 257740	N/A	2	2	0	0.5	1	0	0	0	1	1	7.5
Parcel 257604	N/A	2	2	0	0	1	0	0	0	1	1	7
Parcel 258441	N/A	2	2	0	0	1	0	0	0	1	1	7
ROW 19814	N/A	N/A	2	0	1	1	0	0	0	1	1	7
ROW 15102	N/A	N/A	1	0	2	1	0	0	0	1	1	6.5
ROW 15103	N/A	N/A	1	0	2	1	0	0	0	1	1	6.5
ROW 8870	N/A	N/A	2	0	1	1	0	0	0	1	1	6.5
ROW 9751	N/A	N/A	2	0	1	1	0	0	0	1	1	6.5
ROW 2021	N/A	N/A	2	0	0.5	1	0	0	0	1	1	6.5
ROW 2024	N/A	N/A	2	0	0.5	1	0	0	0	1	1	6.5
ROW 2910	N/A	N/A	2	0	0.5	1	0	0	0	1	1	6.5
ROW 4933	N/A	N/A	2	0	0.5	1	0	0	0	1	1	6.5
Parcel 256687	N/A	0	2	0	1	1	0	0	0	1	1	6
ROW 13195	N/A	N/A	2	0	0.5	1	0	0	0	1	1	6
ROW 6722	N/A	N/A	2	0	0.5	1	0	0	0	1	1	6
ROW 19138	N/A	N/A	2	0	0	1	0	0	0	1	1	6
ROW 11847	N/A	N/A	1	0	1	1	0	0	0	1	1	5.5
ROW 20289	N/A	N/A	1	0	1	1	0	0	0	1	1	5.5
ROW 5561	N/A	N/A	1	0	1	1	0	0	0	1	1	5.5
Parcel 251682	N/A	2	0	0	0	1	0	0	0	1	1	5
Parcel 255114	N/A	0	2	0	0	1	0	0	0	1	1	5
Parcel 256519	N/A	0	1	0	1	1	0	0	0	1	1	5
ROW 18910	N/A	N/A	1	0	0.5	1	0	0	0	1	1	5
ROW 11845	N/A	N/A	0	0	1	1	0	0	0	1	1	4.5
ROW 13093	N/A	N/A	0	0	1	1	0	0	0	1	1	4.5
ROW 6619	N/A	N/A	0	0	1	1	0	0	0	1	1	4.5
ROW 1199	N/A	N/A	0	0	0.5	1	0	0	0	1	1	4
ROW 610	N/A	N/A	0	0	0.5	1	0	0	0	1	1	3.5

MORAGA

Municipal contact for information about the project list:

Edric Kwan ekwan@moraga.ca.us

db_index	Project Name	Stakeholder	Project Type	Jurisdiction	Planning Unit	Watershed	APN	Owner	Street Name
planned_1314	Moraga Way and canyon/Camono Pablo Improvements	N/A	ROW Opportunity	Moraga	South	4.1 San Leandro Creek / Moraga Creek	N/A	N/A	Moraga Way
planned_1315	Livable Moraga Road Corridor	N/A	ROW Opportunity	Moraga	South	4.1 San Leandro Creek / Moraga Creek	N/A	N/A	Moraga Rd
planned_1316	St Mary's Rd/Rheem/Bollinger Canyon Roundabouts	N/A	ROW Opportunity	Moraga	South	4.1 San Leandro Creek / Moraga Creek	N/A	N/A	St Mary's Rd
ROW_17250	N/A	N/A	ROW Opportunity	Moraga	South	4.1 San Leandro Creek / Moraga Creek	N/A	N/A	SCHOOL ST
ROW_12878	N/A	N/A	ROW Opportunity	Moraga	South	4.1 San Leandro Creek / Moraga Creek	N/A	N/A	MORAGA RD
ROW_12875	N/A	N/A	ROW Opportunity	Moraga	South	4.1 San Leandro Creek / Moraga Creek	N/A	N/A	MORAGA RD
ROW_3392	N/A	N/A	ROW Opportunity	Moraga	South	4.1 San Leandro Creek / Moraga Creek	N/A	N/A	CANYON RD
ROW_20153	N/A	N/A	ROW Opportunity	Moraga	South	4.1 San Leandro Creek / Moraga Creek	N/A	N/A	VIADER DR
ROW_12881	N/A	N/A	ROW Opportunity	Moraga	South	4.1 San Leandro Creek / Moraga Creek	N/A	N/A	MORAGA WAY
Parcel_10950	N/A	N/A	Regional Opportunity	Moraga	South	4.1 San Leandro Creek / Moraga Creek	255321004	CENTRAL CC SANITARY DISTRICT	N/A
Parcel_10961	N/A	N/A	Regional Opportunity	Moraga	South	4.1 San Leandro Creek / Moraga Creek	255321003	EAST BAY MUNICIPAL UTILITY DIS	N/A
Parcel_7723	N/A	N/A	Parcel-Based Opportunity	Moraga	South	4.1 San Leandro Creek / Moraga Creek	257210013	MORAGA SCHOOL DISTRICT	N/A
Parcel_9662	N/A	N/A	Regional Opportunity	Moraga	South	4.1 San Leandro Creek / Moraga Creek	257200020	SAKLAN VALLEY SCHOOL	N/A
Parcel_11082	N/A	N/A	Regional Opportunity	Moraga	South	4.1 San Leandro Creek / Moraga Creek	256110055	MORAGA CITY OF	N/A
Parcel_12000	N/A	N/A	Regional Opportunity	Moraga	South	4.1 San Leandro Creek / Moraga Creek	258371026	CENTRAL CC SANITARY DISTRICT	N/A
Parcel_13461	N/A	N/A	Parcel-Based Opportunity	Moraga	Central	4.1 San Leandro Creek / Moraga Creek	258150008	CENTRAL CC SANITARY DISTRICT	N/A
Parcel_26092	N/A	N/A	Parcel-Based Opportunity	Moraga	South	4.1 San Leandro Creek / Moraga Creek	255010007	ACALANES UNION HIGH SCHOOL DIS	N/A
Parcel_9272	N/A	N/A	Regional Opportunity	Moraga	South	4.1 San Leandro Creek / Moraga Creek	257200014	CENTRAL CC SANITARY DISTRICT	N/A
ROW_10202	N/A	N/A	ROW Opportunity	Moraga	South	4.1 San Leandro Creek / Moraga Creek	N/A	N/A	KINSTON CT
ROW_10589	N/A	N/A	ROW Opportunity	Moraga	South	4.1 San Leandro Creek / Moraga Creek	N/A	N/A	LANCE CT
ROW_11448	N/A	N/A	ROW Opportunity	Moraga	South	4.1 San Leandro Creek / Moraga Creek	N/A	N/A	LYNCH CT
ROW_12598	N/A	N/A	ROW Opportunity	Moraga	South	4.1 San Leandro Creek / Moraga Creek	N/A	N/A	MIRAMONTE DR
ROW_13350	N/A	N/A	ROW Opportunity	Moraga	South	4.1 San Leandro Creek / Moraga Creek	N/A	N/A	NATIVIDAD LN
ROW_15896	N/A	N/A	ROW Opportunity	Moraga	South	4.1 San Leandro Creek / Moraga Creek	N/A	N/A	RICK CT
ROW_16065	N/A	N/A	ROW Opportunity	Moraga	South	4.1 San Leandro Creek / Moraga Creek	N/A	N/A	ROBERTS CT
ROW_16289	N/A	N/A	ROW Opportunity	Moraga	South	4.1 San Leandro Creek / Moraga Creek	N/A	N/A	ROSS DR
ROW_1644	N/A	N/A	ROW Opportunity	Moraga	South	4.1 San Leandro Creek / Moraga Creek	N/A	N/A	BARNES CT
ROW_17361	N/A	N/A	ROW Opportunity	Moraga	South	4.1 San Leandro Creek / Moraga Creek	N/A	N/A	SELBORNE WAY
ROW_17596	N/A	N/A	ROW Opportunity	Moraga	South	4.1 San Leandro Creek / Moraga Creek	N/A	N/A	SHEILA CT
ROW_17679	N/A	N/A	ROW Opportunity	Moraga	South	4.1 San Leandro Creek / Moraga Creek	N/A	N/A	SHERWOOD CT
ROW_17884	N/A	N/A	ROW Opportunity	Moraga	South	4.1 San Leandro Creek / Moraga Creek	N/A	N/A	SILVIA CT
ROW_19370	N/A	N/A	ROW Opportunity	Moraga	South	4.1 San Leandro Creek / Moraga Creek	N/A	N/A	THUNE AVE
ROW_20599	N/A	N/A	ROW Opportunity	Moraga	South	4.1 San Leandro Creek / Moraga Creek	N/A	N/A	WANDEL DR
ROW_20957	N/A	N/A	ROW Opportunity	Moraga	South	4.1 San Leandro Creek / Moraga Creek	N/A	N/A	WHITETHORNE DR
ROW_21181	N/A	N/A	ROW Opportunity	Moraga	South	4.1 San Leandro Creek / Moraga Creek	N/A	N/A	WINDELER CT
ROW_4821	N/A	N/A	ROW Opportunity	Moraga	South	4.1 San Leandro Creek / Moraga Creek	N/A	N/A	CORTE HOLGANZA
ROW_4830	N/A	N/A	ROW Opportunity	Moraga	South	4.1 San Leandro Creek / Moraga Creek	N/A	N/A	CORTE MARIA
ROW_4844	N/A	N/A	ROW Opportunity	Moraga	South	4.1 San Leandro Creek / Moraga Creek	N/A	N/A	CORTE SOMBRITA
ROW_5483	N/A	N/A	ROW Opportunity	Moraga	South	4.1 San Leandro Creek / Moraga Creek	N/A	N/A	DE LA CRUZ WAY
ROW_6094	N/A	N/A	ROW Opportunity	Moraga	South	4.1 San Leandro Creek / Moraga Creek	N/A	N/A	DUARTE CT
ROW_6477	N/A	N/A	ROW Opportunity	Moraga	South	4.1 San Leandro Creek / Moraga Creek	N/A	N/A	EL CAMINO FLORES
ROW_7540	N/A	N/A	ROW Opportunity	Moraga	South	4.1 San Leandro Creek / Moraga Creek	N/A	N/A	FREITAS DR
ROW_8495	N/A	N/A	ROW Opportunity	Moraga	South	4.1 San Leandro Creek / Moraga Creek	N/A	N/A	HAMMOND PL
ROW_8768	N/A	N/A	ROW Opportunity	Moraga	South	4.1 San Leandro Creek / Moraga Creek	N/A	N/A	HAZELWOOD PL
ROW_9328	N/A	N/A	ROW Opportunity	Moraga	South	4.1 San Leandro Creek / Moraga Creek	N/A	N/A	HUFF CT
ROW_9555	N/A	N/A	ROW Opportunity	Moraga	South	4.1 San Leandro Creek / Moraga Creek	N/A	N/A	IVY DR
ROW_9564	N/A	N/A	ROW Opportunity	Moraga	South	4.1 San Leandro Creek / Moraga Creek	N/A	N/A	IVY PL
ROW_9565	N/A	N/A	ROW Opportunity	Moraga	South	4.1 San Leandro Creek / Moraga Creek	N/A	N/A	IVY PL
ROW_9567	N/A	N/A	ROW Opportunity	Moraga	South	4.1 San Leandro Creek / Moraga Creek	N/A	N/A	IVY PL
ROW_9871	N/A	N/A	ROW Opportunity	Moraga	South	4.1 San Leandro Creek / Moraga Creek	N/A	N/A	JUNIPER WAY
ROW_17927	N/A	N/A	ROW Opportunity	Moraga	Central	2.1 Las Trampas Creek	N/A	N/A	SKY HY CIR
Parcel_11629	N/A	N/A	Regional Opportunity	Moraga	South	4.1 San Leandro Creek / Moraga Creek	258440026	CENTRAL CC SANITARY DISTRICT	N/A
Parcel_11998	N/A	N/A	Regional Opportunity	Moraga	South	4.1 San Leandro Creek / Moraga Creek	258360016	CENTRAL CC SANITARY DISTRICT	N/A
Parcel_12091	N/A	N/A	Parcel-Based Opportunity	Moraga	South	4.1 San Leandro Creek / Moraga Creek	256110004	EAST BAY MUNICIPAL UTILITY DIS	N/A
Parcel_12154	N/A	N/A	Parcel-Based Opportunity	Moraga	South	4.1 San Leandro Creek / Moraga Creek	256110055	MORAGA CITY OF	N/A
Parcel_13393	N/A	N/A	Regional Opportunity	Moraga	Central	4.1 San Leandro Creek / Moraga Creek	258150007	EAST BAY MUNICIPAL UTILITY DIS	N/A
Parcel_3748	N/A	N/A	Parcel-Based Opportunity	Moraga	South	4.1 San Leandro Creek / Moraga Creek	258510002	MORAGA PARK & RECREATION AUTH	N/A
Parcel_6384	N/A	N/A	Parcel-Based Opportunity	Moraga	South	4.1 San Leandro Creek / Moraga Creek	258273017	MORAGA SCHOOL DISTRICT	N/A
Parcel_9308	N/A	N/A	Parcel-Based Opportunity	Moraga	South	4.1 San Leandro Creek / Moraga Creek	257200006	CENTRAL CC SANITARY DISTRICT	N/A
ROW_10627	N/A	N/A	ROW Opportunity	Moraga	South	4.1 San Leandro Creek / Moraga Creek	N/A	N/A	LARCH LN
ROW_11346	N/A	N/A	ROW Opportunity	Moraga	South	4.1 San Leandro Creek / Moraga Creek	N/A	N/A	LOUISE CT
ROW_11561	N/A	N/A	ROW Opportunity	Moraga	South	4.1 San Leandro Creek / Moraga Creek	N/A	N/A	MADSEN CT
ROW_12071	N/A	N/A	ROW Opportunity	Moraga	South	4.1 San Leandro Creek / Moraga Creek	N/A	N/A	MAYFIELD PL
ROW_12534	N/A	N/A	ROW Opportunity	Moraga	South	4.1 San Leandro Creek / Moraga Creek	N/A	N/A	MILLFIELD PL
ROW_14191	N/A	N/A	ROW Opportunity	Moraga	South	4.1 San Leandro Creek / Moraga Creek	N/A	N/A	OXFORD DR
ROW_14441	N/A	N/A	ROW Opportunity	Moraga	South	4.1 San Leandro Creek / Moraga Creek	N/A	N/A	PARK ST
ROW_14818	N/A	N/A	ROW Opportunity	Moraga	South	4.1 San Leandro Creek / Moraga Creek	N/A	N/A	PIMENTEL CT
ROW_1504	N/A	N/A	ROW Opportunity	Moraga	South	4.1 San Leandro Creek / Moraga Creek	N/A	N/A	BAITX DR
ROW_15696	N/A	N/A	ROW Opportunity	Moraga	South	4.1 San Leandro Creek / Moraga Creek	N/A	N/A	REDFIELD PL
ROW_15965	N/A	N/A	ROW Opportunity	Moraga	South	4.1 San Leandro Creek / Moraga Creek	N/A	N/A	RIMER DR
ROW_16992	N/A	N/A	ROW Opportunity	Moraga	South	4.1 San Leandro Creek / Moraga Creek	N/A	N/A	SANDERS DR
ROW_17060	N/A	N/A	ROW Opportunity	Moraga	Central	2.1 Las Trampas Creek	N/A	N/A	SANTA CATALINA CT
ROW_17160	N/A	N/A	ROW Opportunity	Moraga	South	4.1 San Leandro Creek / Moraga Creek	N/A	N/A	SARAH LN

db_index	Project Name	Size	Slope	Infiltration	Yield Class	Removes Pollutant Loads	Augments Water Supply	Provides Flood Control	Reestablishes Natural Drainage	Develops Open Space	Community	Total Score
planned_1314	Moraga Way and canyon/Camono Pablo Improvements	1	2	2	1	2	1	1	1	1	1	13
planned_1315	Livable Moraga Road Corridor	2	2	1	1	2	1	1	1	1	1	13
planned_1316	St Mary's Rd/Rheem/Bollinger Canyon Roundabouts	2	2	2	2	2	1	1	1	1	1	15
ROW_17250	N/A	N/A	2	1	1	2	1	1	1	1	1	12.5
ROW_12878	N/A	N/A	2	1	1	2	1	1	1	1	1	12
ROW_12875	N/A	N/A	1	1	1	2	1	1	1	1	1	11
ROW_3392	N/A	N/A	1	1	1	2	1	1	1	1	1	11
ROW_20153	N/A	N/A	2	0	1	1	0	0	0	1	1	6.5
ROW_12881	N/A	N/A	1	0	0.5	1	0	0	0	1	1	5
Parcel_10950	N/A	1	2	1	2	3	1	1	1	1	1	14
Parcel_10961	N/A	1	2	1	1.5	3	1	1	1	1	1	13.5
Parcel_7723	N/A	2	2	1	1	2	1	1	1	1	1	13
Parcel_9662	N/A	1	2	1	1	3	1	1	1	1	1	13
Parcel_11082	N/A	0	2	1	1	3	1	1	1	1	1	12
Parcel_12000	N/A	1	1	1	1	3	1	1	1	1	1	12
Parcel_13461	N/A	2	1	1	1	2	1	1	1	1	1	12
Parcel_26092	N/A	2	1	1	1	2	1	1	1	1	1	12
Parcel_9272	N/A	0	2	1	1	3	1	1	1	1	1	12
ROW_10202	N/A	N/A	2	1	1	2	1	1	1	1	1	12
ROW_10589	N/A	N/A	2	1	1	2	1	1	1	1	1	12
ROW_11448	N/A	N/A	2	1	1	2	1	1	1	1	1	12
ROW_12598	N/A	N/A	2	1	1	2	1	1	1	1	1	12
ROW_13350	N/A	N/A	2	1	1	2	1	1	1	1	1	12
ROW_15896	N/A	N/A	2	1	1	2	1	1	1	1	1	12
ROW_16065	N/A	N/A	2	1	1	2	1	1	1	1	1	12
ROW_16289	N/A	N/A	2	1	1	2	1	1	1	1	1	12
ROW_1644	N/A	N/A	2	1	1	2	1	1	1	1	1	12
ROW_17361	N/A	N/A	2	1	1	2	1	1	1	1	1	12
ROW_17596	N/A	N/A	2	1	1	2	1	1	1	1	1	12
ROW_17679	N/A	N/A	2	1	1	2	1	1	1	1	1	12
ROW_17884	N/A	N/A	2	1	1	2	1	1	1	1	1	12
ROW_19370	N/A	N/A	2	1	1	2	1	1	1	1	1	12
ROW_20599	N/A	N/A	2	1	1	2	1	1	1	1	1	12
ROW_20957	N/A	N/A	2	1	1	2	1	1	1	1	1	12
ROW_21181	N/A	N/A	2	1	1	2	1	1	1	1	1	12
ROW_4821	N/A	N/A	2	1	1	2	1	1	1	1	1	12
ROW_4830	N/A	N/A	2	1	1	2	1	1	1	1	1	12
ROW_4844	N/A	N/A	2	1	1	2	1	1	1	1	1	12
ROW_5483	N/A	N/A	2	1	1	2	1	1	1	1	1	12
ROW_6094	N/A	N/A	2	1	1	2	1	1	1	1	1	12
ROW_6477	N/A	N/A	2	1	1	2	1	1	1	1	1	12
ROW_7540	N/A	N/A	2	1	1	2	1	1	1	1	1	12
ROW_8495	N/A	N/A	2	1	1	2	1	1	1	1	1	12
ROW_8768	N/A	N/A	2	1	1	2	1	1	1	1	1	12
ROW_9328	N/A	N/A	2	1	1	2	1	1	1	1	1	12
ROW_9555	N/A	N/A	2	1	1	2	1	1	1	1	1	12
ROW_9564	N/A	N/A	2	1	1	2	1	1	1	1	1	12
ROW_9565	N/A	N/A	2	1	1	2	1	1	1	1	1	12
ROW_9567	N/A	N/A	2	1	1	2	1	1	1	1	1	12
ROW_9871	N/A	N/A	2	1	1	2	1	1	1	1	1	12
ROW_17927	N/A	N/A	2	1	0	2	1	1	1	1	1	11.5
Parcel_11629	N/A	0	1	1	1	3	1	1	1	1	1	11
Parcel_11998	N/A	1	0	1	1	3	1	1	1	1	1	11
Parcel_12091	N/A	1	1	1	1	2	1	1	1	1	1	11
Parcel_12154	N/A	2	0	1	1	2	1	1	1	1	1	11
Parcel_13393	N/A	0	1	1	1	3	1	1	1	1	1	11
Parcel_3748	N/A	2	0	1	1	2	1	1	1	1	1	11
Parcel_6384	N/A	2	0	1	1	2	1	1	1	1	1	11
Parcel_9308	N/A	0	2	1	1	2	1	1	1	1	1	11
ROW_10627	N/A	N/A	1	1	1	2	1	1	1	1	1	11
ROW_11346	N/A	N/A	1	1	1	2	1	1	1	1	1	11
ROW_11561	N/A	N/A	1	1	1	2	1	1	1	1	1	11
ROW_12071	N/A	N/A	1	1	1	2	1	1	1	1	1	11
ROW_12534	N/A	N/A	1	1	1	2	1	1	1	1	1	11
ROW_14191	N/A	N/A	1	1	1	2	1	1	1	1	1	11
ROW_14441	N/A	N/A	1	1	1	2	1	1	1	1	1	11
ROW_14818	N/A	N/A	1	1	1	2	1	1	1	1	1	11
ROW_1504	N/A	N/A	1	1	1	2	1	1	1	1	1	11
ROW_15696	N/A	N/A	1	1	1	2	1	1	1	1	1	11
ROW_15965	N/A	N/A	1	1	1	2	1	1	1	1	1	11
ROW_16992	N/A	N/A	1	1	1	2	1	1	1	1	1	11
ROW_17060	N/A	N/A	1	1	1	2	1	1	1	1	1	11
ROW_17160	N/A	N/A	1	1	1	2	1	1	1	1	1	11

db_index	Project Name	Stakeholder	Project Type	Jurisdiction	Planning Unit	Watershed	APN	Owner	Street Name
ROW_17934	N/A	N/A	ROW Opportunity	Moraga	South	4.1 San Leandro Creek / Moraga Creek	N/A	N/A	SKY HY DR
ROW_18158	N/A	N/A	ROW Opportunity	Moraga	South	4.1 San Leandro Creek / Moraga Creek	N/A	N/A	SPARROW CT
ROW_18375	N/A	N/A	ROW Opportunity	Moraga	South	4.1 San Leandro Creek / Moraga Creek	N/A	N/A	STAFFORD RD
ROW_18572	N/A	N/A	ROW Opportunity	Moraga	South	4.1 San Leandro Creek / Moraga Creek	N/A	N/A	STONEFIELD PL
ROW_19295	N/A	N/A	ROW Opportunity	Moraga	South	4.1 San Leandro Creek / Moraga Creek	N/A	N/A	THARP DR
ROW_1957	N/A	N/A	ROW Opportunity	Moraga	South	4.1 San Leandro Creek / Moraga Creek	N/A	N/A	BENEDITA PL
ROW_19650	N/A	N/A	ROW Opportunity	Moraga	South	4.1 San Leandro Creek / Moraga Creek	N/A	N/A	TRINITY TER
ROW_20221	N/A	N/A	ROW Opportunity	Moraga	South	4.1 San Leandro Creek / Moraga Creek	N/A	N/A	VILLA LN
ROW_2051	N/A	N/A	ROW Opportunity	Moraga	South	4.1 San Leandro Creek / Moraga Creek	N/A	N/A	BETLIN PL
ROW_21263	N/A	N/A	ROW Opportunity	Moraga	South	4.1 San Leandro Creek / Moraga Creek	N/A	N/A	WINSLOW PL
ROW_21509	N/A	N/A	ROW Opportunity	Moraga	South	4.1 San Leandro Creek / Moraga Creek	N/A	N/A	YORK PL
ROW_2247	N/A	N/A	ROW Opportunity	Moraga	South	4.1 San Leandro Creek / Moraga Creek	N/A	N/A	BLAINE CIR
ROW_2750	N/A	N/A	ROW Opportunity	Moraga	South	4.1 San Leandro Creek / Moraga Creek	N/A	N/A	BROOKFIELD DR
ROW_3145	N/A	N/A	ROW Opportunity	Moraga	South	4.1 San Leandro Creek / Moraga Creek	N/A	N/A	CAM PABLO
ROW_3147	N/A	N/A	ROW Opportunity	Moraga	South	4.1 San Leandro Creek / Moraga Creek	N/A	N/A	CAM PERAL
ROW_3148	N/A	N/A	ROW Opportunity	Moraga	South	4.1 San Leandro Creek / Moraga Creek	N/A	N/A	CAM PERAL
ROW_3213	N/A	N/A	ROW Opportunity	Moraga	South	4.1 San Leandro Creek / Moraga Creek	N/A	N/A	CAMELFORD CT
ROW_3621	N/A	N/A	ROW Opportunity	Moraga	South	4.1 San Leandro Creek / Moraga Creek	N/A	N/A	CARTER DR
ROW_3828	N/A	N/A	ROW Opportunity	Moraga	South	4.1 San Leandro Creek / Moraga Creek	N/A	N/A	CEDARWOOD DR
ROW_3874	N/A	N/A	ROW Opportunity	Moraga	South	4.1 San Leandro Creek / Moraga Creek	N/A	N/A	CENTER ST
ROW_4789	N/A	N/A	ROW Opportunity	Moraga	South	4.1 San Leandro Creek / Moraga Creek	N/A	N/A	CORTE AZUL
ROW_4852	N/A	N/A	ROW Opportunity	Moraga	South	4.1 San Leandro Creek / Moraga Creek	N/A	N/A	CORTES CT
ROW_5142	N/A	N/A	ROW Opportunity	Moraga	South	4.1 San Leandro Creek / Moraga Creek	N/A	N/A	CROSSBROOK CT
ROW_5266	N/A	N/A	ROW Opportunity	Moraga	South	4.1 San Leandro Creek / Moraga Creek	N/A	N/A	CYPRESS POINT WAY
ROW_5547	N/A	N/A	ROW Opportunity	Moraga	South	4.1 San Leandro Creek / Moraga Creek	N/A	N/A	DEERFIELD DR
ROW_5603	N/A	N/A	ROW Opportunity	Moraga	South	4.1 San Leandro Creek / Moraga Creek	N/A	N/A	DEL MONTE WAY
ROW_5836	N/A	N/A	ROW Opportunity	Moraga	South	4.1 San Leandro Creek / Moraga Creek	N/A	N/A	DICKENSON DR
ROW_5927	N/A	N/A	ROW Opportunity	Moraga	South	4.1 San Leandro Creek / Moraga Creek	N/A	N/A	DONALD PL
ROW_6540	N/A	N/A	ROW Opportunity	Moraga	South	4.1 San Leandro Creek / Moraga Creek	N/A	N/A	EL PARAISO CT
ROW_7307	N/A	N/A	ROW Opportunity	Moraga	South	4.1 San Leandro Creek / Moraga Creek	N/A	N/A	FLEUTI DR
ROW_7488	N/A	N/A	ROW Opportunity	Moraga	South	4.1 San Leandro Creek / Moraga Creek	N/A	N/A	FRANCISCA PL
ROW_7749	N/A	N/A	ROW Opportunity	Moraga	South	4.1 San Leandro Creek / Moraga Creek	N/A	N/A	GAYWOOD PL
ROW_818	N/A	N/A	ROW Opportunity	Moraga	South	4.1 San Leandro Creek / Moraga Creek	N/A	N/A	AMBERWOOD CT
ROW_8527	N/A	N/A	ROW Opportunity	Moraga	South	4.1 San Leandro Creek / Moraga Creek	N/A	N/A	HANSEN CT
ROW_9159	N/A	N/A	ROW Opportunity	Moraga	South	4.1 San Leandro Creek / Moraga Creek	N/A	N/A	HODGES DR
ROW_9812	N/A	N/A	ROW Opportunity	Moraga	South	4.1 San Leandro Creek / Moraga Creek	N/A	N/A	JOSEFA PL
Parcel_11196	N/A	N/A	Parcel-Based Opportunity	Moraga	South	4.1 San Leandro Creek / Moraga Creek	256110037	CENTRAL CC SANITARY DISTRICT	N/A
Parcel_12566	N/A	N/A	Parcel-Based Opportunity	Moraga	South	4.1 San Leandro Creek / Moraga Creek	256110057	MORAGA CITY OF	N/A
Parcel_15979	N/A	N/A	Parcel-Based Opportunity	Moraga	South	4.1 San Leandro Creek / Moraga Creek	255202001	MORAGA CITY OF	N/A
ROW_10626	N/A	N/A	ROW Opportunity	Moraga	South	4.1 San Leandro Creek / Moraga Creek	N/A	N/A	LARCH AVE
ROW_11247	N/A	N/A	ROW Opportunity	Moraga	South	4.1 San Leandro Creek / Moraga Creek	N/A	N/A	LONGFIELD PL
ROW_11813	N/A	N/A	ROW Opportunity	Moraga	South	4.1 San Leandro Creek / Moraga Creek	N/A	N/A	MARIE PL
ROW_1272	N/A	N/A	ROW Opportunity	Moraga	South	4.1 San Leandro Creek / Moraga Creek	N/A	N/A	ASHFORD PL
ROW_14668	N/A	N/A	ROW Opportunity	Moraga	South	4.1 San Leandro Creek / Moraga Creek	N/A	N/A	PEMBROOK CT
ROW_15318	N/A	N/A	ROW Opportunity	Moraga	South	4.1 San Leandro Creek / Moraga Creek	N/A	N/A	PSO DEL CAMPO
ROW_15827	N/A	N/A	ROW Opportunity	Moraga	South	4.1 San Leandro Creek / Moraga Creek	N/A	N/A	REYNOLDS CT
ROW_16744	N/A	N/A	ROW Opportunity	Moraga	South	4.1 San Leandro Creek / Moraga Creek	N/A	N/A	SAINT MARYS RD
ROW_17929	N/A	N/A	ROW Opportunity	Moraga	South	4.1 San Leandro Creek / Moraga Creek	N/A	N/A	SKY HY CIR
ROW_20532	N/A	N/A	ROW Opportunity	Moraga	South	4.1 San Leandro Creek / Moraga Creek	N/A	N/A	WALFORD DR
ROW_20673	N/A	N/A	ROW Opportunity	Moraga	South	4.1 San Leandro Creek / Moraga Creek	N/A	N/A	WATERLOO PL
ROW_20961	N/A	N/A	ROW Opportunity	Moraga	South	4.1 San Leandro Creek / Moraga Creek	N/A	N/A	WHITING CT
ROW_20978	N/A	N/A	ROW Opportunity	Moraga	South	4.1 San Leandro Creek / Moraga Creek	N/A	N/A	WICKHAM DR
ROW_21343	N/A	N/A	ROW Opportunity	Moraga	South	4.1 San Leandro Creek / Moraga Creek	N/A	N/A	WOODFORD
ROW_21399	N/A	N/A	ROW Opportunity	Moraga	South	4.1 San Leandro Creek / Moraga Creek	N/A	N/A	WOODSIDE DR
ROW_3331	N/A	N/A	ROW Opportunity	Moraga	South	4.1 San Leandro Creek / Moraga Creek	N/A	N/A	CANNING CT
ROW_3610	N/A	N/A	ROW Opportunity	Moraga	South	4.1 San Leandro Creek / Moraga Creek	N/A	N/A	CARROLL DR
ROW_4748	N/A	N/A	ROW Opportunity	Moraga	South	4.1 San Leandro Creek / Moraga Creek	N/A	N/A	CORLISS DR
ROW_4819	N/A	N/A	ROW Opportunity	Moraga	Central	2.1 Las Trampas Creek	N/A	N/A	CORTE GRANADA
ROW_4823	N/A	N/A	ROW Opportunity	Moraga	South	4.1 San Leandro Creek / Moraga Creek	N/A	N/A	CORTE LA RADO
ROW_5710	N/A	N/A	ROW Opportunity	Moraga	South	4.1 San Leandro Creek / Moraga Creek	N/A	N/A	DEVIN DR
ROW_5892	N/A	N/A	ROW Opportunity	Moraga	South	4.1 San Leandro Creek / Moraga Creek	N/A	N/A	DOLORES CT
ROW_7986	N/A	N/A	ROW Opportunity	Moraga	South	4.1 San Leandro Creek / Moraga Creek	N/A	N/A	GLORIA CT
ROW_8950	N/A	N/A	ROW Opportunity	Moraga	South	4.1 San Leandro Creek / Moraga Creek	N/A	N/A	HETFIELD PL
ROW_9401	N/A	N/A	ROW Opportunity	Moraga	South	4.1 San Leandro Creek / Moraga Creek	N/A	N/A	IDLEWOOD CT
planned_150	Laguna Creek Restoration	Moraga	Planned Creek/Marsh Restoration	Moraga	South	4.1 San Leandro Creek / Moraga Creek	N/A	N/A	N/A
Parcel_12008	N/A	N/A	Parcel-Based Opportunity	Moraga	South	4.1 San Leandro Creek / Moraga Creek	255310028	MORAGA TOWN OF	N/A
Parcel_13622	N/A	N/A	Parcel-Based Opportunity	Moraga	Central	2.1 Las Trampas Creek	256061014	MORAGA CITY OF	N/A
ROW_16887	N/A	N/A	ROW Opportunity	Moraga	South	4.1 San Leandro Creek / Moraga Creek	N/A	N/A	SAN MIGUEL DR
Parcel_10993	N/A	N/A	Parcel-Based Opportunity	Moraga	South	4.1 San Leandro Creek / Moraga Creek	256110004	EAST BAY MUNICIPAL UTILITY DIS	N/A
Parcel_9614	N/A	N/A	Regional Opportunity	Moraga	South	4.1 San Leandro Creek / Moraga Creek	257200016	EAST BAY REGIONAL PARK DIST	N/A
planned_79	Moraga Creek Flood and Erosion Control Project	East Bay Municipal District Engineering Services	Planned Creek/Marsh Restoration	Moraga	South	4.1 San Leandro Creek / Moraga Creek	N/A	N/A	N/A
Parcel_9225	N/A	N/A	Parcel-Based Opportunity	Moraga	South	4.1 San Leandro Creek / Moraga Creek	257180064	EAST BAY MUNICIPAL UTILITY DIS	N/A
Parcel_9684	N/A	N/A	Parcel-Based Opportunity	Moraga	South	4.1 San Leandro Creek / Moraga Creek	257200018	EAST BAY REGIONAL PARK DIST	N/A

db_index	Project Name	Size	Slope	Infiltration	Yield Class	Removes Pollutant Loads	Augments Water Supply	Provides Flood Control	Reestablishes Natural Drainage	Develops Open Space	Community	Total Score
ROW_17934	N/A	N/A	2	1	0	2	1	1	1	1	1	11
ROW_18158	N/A	N/A	1	1	1	2	1	1	1	1	1	11
ROW_18375	N/A	N/A	1	1	1	2	1	1	1	1	1	11
ROW_18572	N/A	N/A	1	1	1	2	1	1	1	1	1	11
ROW_19295	N/A	N/A	1	1	1	2	1	1	1	1	1	11
ROW_1957	N/A	N/A	1	1	1	2	1	1	1	1	1	11
ROW_19650	N/A	N/A	1	1	1	2	1	1	1	1	1	11
ROW_20221	N/A	N/A	1	1	1	2	1	1	1	1	1	11
ROW_2051	N/A	N/A	1	1	1	2	1	1	1	1	1	11
ROW_21263	N/A	N/A	1	1	1	2	1	1	1	1	1	11
ROW_21509	N/A	N/A	1	1	1	2	1	1	1	1	1	11
ROW_2247	N/A	N/A	1	1	1	2	1	1	1	1	1	11
ROW_2750	N/A	N/A	1	1	1	2	1	1	1	1	1	11
ROW_3145	N/A	N/A	1	1	1	2	1	1	1	1	1	11
ROW_3147	N/A	N/A	1	1	1	2	1	1	1	1	1	11
ROW_3148	N/A	N/A	1	1	1	2	1	1	1	1	1	11
ROW_3213	N/A	N/A	1	1	1	2	1	1	1	1	1	11
ROW_3621	N/A	N/A	1	1	1	2	1	1	1	1	1	11
ROW_3828	N/A	N/A	1	1	1	2	1	1	1	1	1	11
ROW_3874	N/A	N/A	1	1	1	2	1	1	1	1	1	11
ROW_4789	N/A	N/A	1	1	1	2	1	1	1	1	1	11
ROW_4852	N/A	N/A	1	1	1	2	1	1	1	1	1	11
ROW_5142	N/A	N/A	1	1	1	2	1	1	1	1	1	11
ROW_5266	N/A	N/A	1	1	1	2	1	1	1	1	1	11
ROW_5547	N/A	N/A	1	1	1	2	1	1	1	1	1	11
ROW_5603	N/A	N/A	1	1	1	2	1	1	1	1	1	11
ROW_5836	N/A	N/A	1	1	1	2	1	1	1	1	1	11
ROW_5927	N/A	N/A	1	1	1	2	1	1	1	1	1	11
ROW_6540	N/A	N/A	1	1	1	2	1	1	1	1	1	11
ROW_7307	N/A	N/A	1	1	1	2	1	1	1	1	1	11
ROW_7488	N/A	N/A	1	1	1	2	1	1	1	1	1	11
ROW_7749	N/A	N/A	1	1	1	2	1	1	1	1	1	11
ROW_818	N/A	N/A	1	1	1	2	1	1	1	1	1	11
ROW_8527	N/A	N/A	1	1	1	2	1	1	1	1	1	11
ROW_9159	N/A	N/A	1	1	1	2	1	1	1	1	1	11
ROW_9812	N/A	N/A	1	1	1	2	1	1	1	1	1	11
Parcel_11196	N/A	0	1	1	1	2	1	1	1	1	1	10
Parcel_12566	N/A	2	0	1	0	2	1	1	1	1	1	10
Parcel_15979	N/A	0	1	1	1	2	1	1	1	1	1	10
ROW_10626	N/A	N/A	0	1	1	2	1	1	1	1	1	10
ROW_11247	N/A	N/A	0	1	1	2	1	1	1	1	1	10
ROW_11813	N/A	N/A	0	1	1	2	1	1	1	1	1	10
ROW_1272	N/A	N/A	0	1	1	2	1	1	1	1	1	10
ROW_14668	N/A	N/A	0	1	1	2	1	1	1	1	1	10
ROW_15318	N/A	N/A	0	1	1	2	1	1	1	1	1	10
ROW_15827	N/A	N/A	1	1	0	2	1	1	1	1	1	10
ROW_16744	N/A	N/A	0	1	1	2	1	1	1	1	1	10
ROW_17929	N/A	N/A	1	1	0	2	1	1	1	1	1	10
ROW_20532	N/A	N/A	0	1	1	2	1	1	1	1	1	10
ROW_20673	N/A	N/A	0	1	1	2	1	1	1	1	1	10
ROW_20961	N/A	N/A	1	1	0	2	1	1	1	1	1	10
ROW_20978	N/A	N/A	0	1	1	2	1	1	1	1	1	10
ROW_21343	N/A	N/A	0	1	1	2	1	1	1	1	1	10
ROW_21399	N/A	N/A	0	1	1	2	1	1	1	1	1	10
ROW_3331	N/A	N/A	0	1	1	2	1	1	1	1	1	10
ROW_3610	N/A	N/A	0	1	1	2	1	1	1	1	1	10
ROW_4748	N/A	N/A	0	1	1	2	1	1	1	1	1	10
ROW_4819	N/A	N/A	0	1	1	2	1	1	1	1	1	10
ROW_4823	N/A	N/A	0	1	1	2	1	1	1	1	1	10
ROW_5710	N/A	N/A	0	1	1	2	1	1	1	1	1	10
ROW_5892	N/A	N/A	0	1	1	2	1	1	1	1	1	10
ROW_7986	N/A	N/A	0	1	1	2	1	1	1	1	1	10
ROW_8950	N/A	N/A	0	1	1	2	1	1	1	1	1	10
ROW_9401	N/A	N/A	0	1	1	2	1	1	1	1	1	10
planned_150	Laguna Creek Restoration	2	0	1	1	0	0	0	2	2	2	10
Parcel_12008	N/A	1	0	1	0	2	1	1	1	1	1	9
Parcel_13622	N/A	0	0	1	1	2	1	1	1	1	1	9
ROW_16887	N/A	N/A	0	1	0	2	1	1	1	1	1	9
Parcel_10993	N/A	0	0	1	0	2	1	1	1	1	1	8
Parcel_9614	N/A	0	2	0	1	3	0	0	0	1	1	8
planned_79	Moraga Creek Flood and Erosion Control Project	1	0	0	0.5	0	0	0	2	2	2	7.5
Parcel_9225	N/A	2	0	0	1	1	0	0	0	1	1	6
Parcel_9684	N/A	0	2	0	1	1	0	0	0	1	1	6

OAKLEY

Municipal contact for information about the project list:

Billilee Saengchalern Saengchalern@ci.oakley.ca.us

db_index	Project Name	Stakeholder	Project Type	Jurisdiction	Planning Unit	Watershed	APN	Owner	Street Name
planned_445	Pipe Daylighting in Athletic Field	City of Oakley	Planned Unlined Bioretention	Oakley	East	1.4 Lower Marsh Creek	N/A	N/A	N/A
planned_447	Downtown Train Platform	City of Oakley	Planned Unlined Bioretention	Oakley	East	1.7 East County Delta Drainages	N/A	N/A	N/A
Parcel_323973	N/A	N/A	Parcel-Based Opportunity	Oakley	East	1.7 East County Delta Drainages	35211002	OAKLEY CITY OF	N/A
Parcel_338515	N/A	N/A	Parcel-Based Opportunity	Oakley	East	1.7 East County Delta Drainages	37160018	OAKLEY CITY OF	N/A
planned_442	Laurel Road Widening	City of Oakley	Planned Unlined Bioretention	Oakley	East	1.4 Lower Marsh Creek	N/A	N/A	N/A
Parcel_318546	N/A	N/A	Parcel-Based Opportunity	Oakley	East	1.4 Lower Marsh Creek	34010031	OAKLEY CITY OF	N/A
Parcel_318565	N/A	N/A	Parcel-Based Opportunity	Oakley	East	1.4 Lower Marsh Creek	53071053	CONTRA COSTA WATER DISTRICT	N/A
Parcel_337329	N/A	N/A	Parcel-Based Opportunity	Oakley	East	1.7 East County Delta Drainages	37160025	OAKLEY CITY OF	N/A
Parcel_337460	N/A	N/A	Parcel-Based Opportunity	Oakley	East	1.7 East County Delta Drainages	37160008	OAKLEY CITY OF	N/A
Parcel_337471	N/A	N/A	Parcel-Based Opportunity	Oakley	East	1.7 East County Delta Drainages	37160027	OAKLEY CITY OF	N/A
Parcel_336819	N/A	N/A	Parcel-Based Opportunity	Oakley	East	1.7 East County Delta Drainages	37191025	OAKLEY CITY OF	N/A
Parcel_330986	N/A	N/A	Regional Opportunity	Oakley	East	1.4 Lower Marsh Creek	35282063	EASTERN CONTRA COSTA TRANSIT	N/A
ROW_3581	N/A	N/A	ROW Opportunity	Oakley	East	1.4 Lower Marsh Creek	N/A	N/A	CARPENTER RD
planned_443	East Cypress Widening	City of Oakley	Planned Unlined Bioretention	Oakley	East	1.8 East County Delta Drainages	N/A	N/A	N/A
planned_446	Oakley Regional Community Park	City of Oakley	Planned Unlined Bioretention	Oakley	East	1.4 Lower Marsh Creek	N/A	N/A	N/A
Parcel_330434	N/A	N/A	Regional Opportunity	Oakley	East	1.7 East County Delta Drainages	35300025	OAKLEY CITY OF	N/A
Parcel_331891	N/A	N/A	Regional Opportunity	Oakley	East	1.7 East County Delta Drainages	35300013	EAST CONTRA COSTA FIRE P D	N/A
Parcel_309643	N/A	N/A	Regional Opportunity	Oakley	East	1.4 Lower Marsh Creek	33370036	OAKLEY CITY OF	N/A
Parcel_311332	N/A	N/A	Parcel-Based Opportunity	Oakley	East	1.4 Lower Marsh Creek	34250006	OAKLEY UNION SCHOOL DISTRICT	N/A
Parcel_335506	N/A	N/A	Regional Opportunity	Oakley	East	1.7 East County Delta Drainages	35011018	OAKLEY CITY OF	N/A
Parcel_336881	N/A	N/A	Regional Opportunity	Oakley	East	1.7 East County Delta Drainages	35090075	OAKLEY CITY OF	N/A
Parcel_336891	N/A	N/A	Regional Opportunity	Oakley	East	1.7 East County Delta Drainages	35090079	OAKLEY CITY OF	N/A
ROW_10315	N/A	N/A	ROW Opportunity	Oakley	East	1.7 East County Delta Drainages	N/A	N/A	LA BREA WAY
ROW_1032	N/A	N/A	ROW Opportunity	Oakley	East	1.4 Lower Marsh Creek	N/A	N/A	APPLEGATE LN
ROW_10428	N/A	N/A	ROW Opportunity	Oakley	East	1.7 East County Delta Drainages	N/A	N/A	LA VINA WAY
ROW_10598	N/A	N/A	ROW Opportunity	Oakley	East	1.7 East County Delta Drainages	N/A	N/A	LANDIS AVE
ROW_10669	N/A	N/A	ROW Opportunity	Oakley	East	1.7 East County Delta Drainages	N/A	N/A	LAS DUNAS AVE
ROW_12335	N/A	N/A	ROW Opportunity	Oakley	East	1.4 Lower Marsh Creek	N/A	N/A	MEMORY LN
ROW_14044	N/A	N/A	ROW Opportunity	Oakley	East	1.7 East County Delta Drainages	N/A	N/A	ONTARIO ST
ROW_14157	N/A	N/A	ROW Opportunity	Oakley	East	1.7 East County Delta Drainages	N/A	N/A	OTSEGO ST
ROW_15638	N/A	N/A	ROW Opportunity	Oakley	East	1.4 Lower Marsh Creek	N/A	N/A	RAYE AVE
ROW_15740	N/A	N/A	ROW Opportunity	Oakley	East	1.7 East County Delta Drainages	N/A	N/A	REGAL CT
ROW_16152	N/A	N/A	ROW Opportunity	Oakley	East	1.4 Lower Marsh Creek	N/A	N/A	ROGER LN
ROW_16682	N/A	N/A	ROW Opportunity	Oakley	East	1.7 East County Delta Drainages	N/A	N/A	SADDLE DR
ROW_1834	N/A	N/A	ROW Opportunity	Oakley	East	1.7 East County Delta Drainages	N/A	N/A	BEDFORD LN
ROW_18437	N/A	N/A	ROW Opportunity	Oakley	East	1.7 East County Delta Drainages	N/A	N/A	STARS ST
ROW_19250	N/A	N/A	ROW Opportunity	Oakley	East	1.7 East County Delta Drainages	N/A	N/A	TERRA VERDE LN
ROW_19574	N/A	N/A	ROW Opportunity	Oakley	East	1.7 East County Delta Drainages	N/A	N/A	TRAVALE PL
ROW_20417	N/A	N/A	ROW Opportunity	Oakley	East	1.4 Lower Marsh Creek	N/A	N/A	W BOLTON RD
ROW_20457	N/A	N/A	ROW Opportunity	Oakley	East	1.7 East County Delta Drainages	N/A	N/A	W HOME ST
ROW_21598	N/A	N/A	ROW Opportunity	Oakley	East	1.7 East County Delta Drainages	N/A	N/A	STATE RTE 160
ROW_2557	N/A	N/A	ROW Opportunity	Oakley	East	1.4 Lower Marsh Creek	N/A	N/A	BRENTWOOD BLVD
ROW_2978	N/A	N/A	ROW Opportunity	Oakley	East	1.4 Lower Marsh Creek	N/A	N/A	BUTLER LN
ROW_300	N/A	N/A	ROW Opportunity	Oakley	East	1.7 East County Delta Drainages	N/A	N/A	4TH ST
ROW_3787	N/A	N/A	ROW Opportunity	Oakley	East	1.7 East County Delta Drainages	N/A	N/A	CAYUGA ST
ROW_5445	N/A	N/A	ROW Opportunity	Oakley	East	1.4 Lower Marsh Creek	N/A	N/A	DAVIS LN
ROW_6055	N/A	N/A	ROW Opportunity	Oakley	East	1.4 Lower Marsh Creek	N/A	N/A	DOYLE LN
ROW_6057	N/A	N/A	ROW Opportunity	Oakley	East	1.4 Lower Marsh Creek	N/A	N/A	DOYLE RD
ROW_6076	N/A	N/A	ROW Opportunity	Oakley	East	1.7 East County Delta Drainages	N/A	N/A	DRIFTWOOD CT
ROW_6251	N/A	N/A	ROW Opportunity	Oakley	East	1.7 East County Delta Drainages	N/A	N/A	E HOME ST
ROW_6279	N/A	N/A	ROW Opportunity	Oakley	East	1.7 East County Delta Drainages	N/A	N/A	E RUBY ST
ROW_6421	N/A	N/A	ROW Opportunity	Oakley	East	1.7 East County Delta Drainages	N/A	N/A	EDGEWOOD CT
ROW_6422	N/A	N/A	ROW Opportunity	Oakley	East	1.7 East County Delta Drainages	N/A	N/A	EDGEWOOD DR
ROW_692	N/A	N/A	ROW Opportunity	Oakley	East	1.4 Lower Marsh Creek	N/A	N/A	ALMOND LN
ROW_7762	N/A	N/A	ROW Opportunity	Oakley	East	1.7 East County Delta Drainages	N/A	N/A	GENESCO ST
ROW_780	N/A	N/A	ROW Opportunity	Oakley	East	1.7 East County Delta Drainages	N/A	N/A	AMADOR AVE
ROW_8154	N/A	N/A	ROW Opportunity	Oakley	East	1.4 Lower Marsh Creek	N/A	N/A	GRANT RD
ROW_8462	N/A	N/A	ROW Opportunity	Oakley	East	1.7 East County Delta Drainages	N/A	N/A	HALL ST
ROW_9052	N/A	N/A	ROW Opportunity	Oakley	East	1.4 Lower Marsh Creek	N/A	N/A	HILL AVE
Parcel_307419	N/A	N/A	Parcel-Based Opportunity	Oakley	East	1.4 Lower Marsh Creek	34150003	OAKLEY UNION ELEM SCHOOL DIST	N/A
Parcel_307586	N/A	N/A	Parcel-Based Opportunity	Oakley	East	1.4 Lower Marsh Creek	34050005	OAKLEY CITY OF	N/A
Parcel_309858	N/A	N/A	Parcel-Based Opportunity	Oakley	East	1.4 Lower Marsh Creek	34030010	OAKLEY CITY OF	N/A
Parcel_311416	N/A	N/A	Parcel-Based Opportunity	Oakley	East	1.4 Lower Marsh Creek	34030009	OAKLEY UNION ELEM SCHOOL DIST	N/A
Parcel_311587	N/A	N/A	Regional Opportunity	Oakley	East	1.4 Lower Marsh Creek	34410074	OAKLEY CITY OF	N/A
Parcel_317185	N/A	N/A	Parcel-Based Opportunity	Oakley	East	1.4 Lower Marsh Creek	34080032	OAKLEY UNION SCHOOL DISTRICT	N/A
Parcel_317931	N/A	N/A	Parcel-Based Opportunity	Oakley	East	1.6 East Antioch Creek	53071033	OAKLEY CITY OF	N/A
Parcel_318445	N/A	N/A	Regional Opportunity	Oakley	East	1.4 Lower Marsh Creek	53071051	CONTRA COSTA WATER DISTRICT	N/A
Parcel_318570	N/A	N/A	Parcel-Based Opportunity	Oakley	East	1.4 Lower Marsh Creek	53071028	CONTRA COSTA WATER DISTRICT	N/A
Parcel_320391	N/A	N/A	Regional Opportunity	Oakley	East	1.4 Lower Marsh Creek	35220030	OAKLEY CITY OF	N/A
Parcel_320392	N/A	N/A	Parcel-Based Opportunity	Oakley	East	1.4 Lower Marsh Creek	35220025	OAKLEY CITY OF	N/A
Parcel_322902	N/A	N/A	Parcel-Based Opportunity	Oakley	East	1.4 Lower Marsh Creek	35040005	UNITED STATES OF AMERICA	N/A
Parcel_324226	N/A	N/A	Regional Opportunity	Oakley	East	1.4 Lower Marsh Creek	33390054	CCC FLOOD CONTROL & WATER CONS	N/A
Parcel_326978	N/A	N/A	Parcel-Based Opportunity	Oakley	East	1.7 East County Delta Drainages	35211003	UNITED STATES OF AMERICA	N/A
Parcel_330395	N/A	N/A	Regional Opportunity	Oakley	East	1.7 East County Delta Drainages	35402009	OAKLEY CITY OF	N/A
Parcel_330405	N/A	N/A	Parcel-Based Opportunity	Oakley	East	1.7 East County Delta Drainages	35300018	CCC HOUSING AUTHORITY	N/A
Parcel_330484	N/A	N/A	Parcel-Based Opportunity	Oakley	East	1.7 East County Delta Drainages	35300016	CCC HOUSING AUTHORITY	N/A
Parcel_333767	N/A	N/A	Regional Opportunity	Oakley	East	1.7 East County Delta Drainages	41220047	OAKLEY CITY OF	N/A
Parcel_335224	N/A	N/A	Parcel-Based Opportunity	Oakley	East	1.7 East County Delta Drainages	35090035	OAKLEY UNION SCHOOL DISTRICT	N/A
Parcel_335998	N/A	N/A	Regional Opportunity	Oakley	East	1.7 East County Delta Drainages	35131002	OAKLEY CITY OF	N/A
Parcel_336010	N/A	N/A	Regional Opportunity	Oakley	East	1.7 East County Delta Drainages	35131003	CONTRA COSTA COUNTY	N/A
Parcel_338559	N/A	N/A	Parcel-Based Opportunity	Oakley	East	1.7 East County Delta Drainages	37191035	EAST BAY REGIONAL PARK DIST	N/A
Parcel_340390	N/A	N/A	Parcel-Based Opportunity	Oakley	East	1.7 East County Delta Drainages	37100016	ANTIOCH UNIFIED SCHOOL DIST	N/A
Parcel_341030	N/A	N/A	Parcel-Based Opportunity	Oakley	East	1.7 East County Delta Drainages	37150025	IRONHOUSE SANITARY DISTRICT	N/A
Parcel_343783	N/A	N/A	Parcel-Based Opportunity	Oakley	East	1.7 East County Delta Drainages	37080023	OAKLEY CITY OF	N/A
Parcel_343875	N/A	N/A	Parcel-Based Opportunity	Oakley	East	1.7 East County Delta Drainages	37420036	EAST BAY REGIONAL PARK DIST	N/A
Parcel_345362	N/A	N/A	Parcel-Based Opportunity	Oakley	East	1.7 East County Delta Drainages	37141006	OAKLEY CITY OF	N/A
Parcel_346826	N/A	N/A	Regional Opportunity	Oakley	East	1.7 East County Delta Drainages	37050014	OAKLEY CITY OF	N/A
Parcel_353368	N/A	N/A	Regional Opportunity	Oakley	East	1.8 East County Delta Drainages	32081018	CALIFORNIA STATE OF	N/A
ROW_1179	N/A	N/A	ROW Opportunity	Oakley	East	1.4 Lower Marsh Creek	N/A	N/A	ARMINIO LN
ROW_12919	N/A	N/A	ROW Opportunity	Oakley	East	1.7 East County Delta Drainages	N/A	N/A	MORGAN CT
ROW_14035	N/A	N/A	ROW Opportunity	Oakley	East	1.7 East County Delta Drainages	N/A	N/A	ONEIDA ST
ROW_16261	N/A	N/A	ROW Opportunity	Oakley	East	1.7 East County Delta Drainages	N/A	N/A	ROSEMARY LN
ROW_19332	N/A	N/A	ROW Opportunity	Oakley	East	1.7 East County Delta Drainages	N/A	N/A	THOMAS CT
ROW_20548	N/A	N/A	ROW Opportunity	Oakley	East	1.4 Lower Marsh Creek	N/A	N/A	WALLEN LN
ROW_232	N/A	N/A	ROW Opportunity	Oakley	East	1.7 East County Delta Drainages	N/A	N/A	2ND ST
ROW_269	N/A	N/A	ROW Opportunity	Oakley	East	1.7 East County Delta Drainages	N/A	N/A	3RD ST
ROW_3555	N/A	N/A	ROW Opportunity	Oakley	East	1.4 Lower Marsh Creek	N/A	N/A	CAROL LEE LN
ROW_408	N/A	N/A	ROW Opportunity	Oakley	East	1.7 East County Delta Drainages	N/A	N/A	ACME ST
ROW_6685	N/A	N/A	ROW Opportunity	Oakley	East	1.7 East County Delta Drainages	N/A	N/A	ELM LN
ROW_7495	N/A	N/A	ROW Opportunity	Oakley	East	1.7 East County Delta Drainages	N/A	N/A	FRANCISCO VILLA DR
ROW_878	N/A	N/A	ROW Opportunity	Oakley	East	1.4 Lower Marsh Creek	N/A	N/A	ANDERSON LN
ROW_9049	N/A	N/A	ROW Opportunity	Oakley	East	1.4 Lower Marsh Creek	N/A	N/A	HILL AVE
ROW_10640	N/A	N/A	ROW Opportunity	Oakley	East	1.7 East County Delta Drainages	N/A	N/A	LARIAT LN
ROW_11178	N/A	N/A	ROW Opportunity	Oakley	East	1.4 Lower Marsh Creek	N/A	N/A	LOLA LN
ROW_11655	N/A	N/A	ROW Opportunity	Oakley	East	1.4 Lower Marsh Creek	N/A	N/A	MALICOAT CT
ROW_12763	N/A	N/A	ROW Opportunity	Oakley	East	1.4 Lower Marsh Creek	N/A	N/A	MONTE LINDA LN
ROW_13516	N/A	N/A	ROW Opportunity	Oakley	East	1.7 East County Delta Drainages	N/A	N/A	NORCROSS LN
ROW_13983	N/A	N/A	ROW Opportunity	Oakley	East	1.4 Lower Marsh Creek	N/A	N/A	OLIVE LN
ROW_14158	N/A	N/A	ROW Opportunity	Oakley	East	1.7 East County Delta Drainages	N/A	N/A	OTTAWA ST
ROW_148	N/A	N/A	ROW Opportunity	Oakley	East	1.7 East County Delta Drainages	N/A	N/A	1ST ST
ROW_15060	N/A	N/A	ROW Opportunity	Oakley	East	1.7 East County Delta Drainages	N/A	N/A	POCO LN
ROW_18743	N/A	N/A	ROW Opportunity	Oakley	East	1.4 Lower Marsh Creek	N/A	N/A	SUN CHASE CT
ROW_1876	N/A	N/A	ROW Opportunity	Oakley	East	1.7 East County Delta Drainages	N/A	N/A	BELDIN LN
ROW_19496	N/A	N/A	ROW Opportunity	Oakley	East	1.6 East Antioch Creek	N/A	N/A	TORRE RAMEL LN
ROW_20430	N/A	N/A	ROW Opportunity	Oakley	East	1.7 East County Delta Drainages	N/A	N/A	W CYPRESS PL
ROW_20489	N/A	N/A	ROW Opportunity	Oakley	East	1.7 East County Delta Drainages	N/A	N/A	W RUBY ST
ROW_2083	N/A	N/A	ROW Opportunity	Oakley	East	1.7 East County Delta Drainages	N/A	N/A	BIG BREAK RD

db_index	Project Name	Size	Slope	Infiltration	Yield Class	Removes Pollutant Loads	Augments Water Supply	Provides Flood Control	Reestablishes Natural Drainage	Develops Open Space	Community	Total Score
planned_445	Pipe Daylighting in Athletic Field	2	2	2	0.5	2	1	1	1	1	1	13.5
planned_447	Downtown Train Platform	1	2	2	1	2	1	1	1	1	1	13
Parcel_323973	N/A	2	2	2	0	2	1	1	1	1	1	13
Parcel_338515	N/A	2	2	2	0	2	1	1	1	1	1	13
planned_442	Laurel Road Widening	2	2	2	0	2	1	1	1	1	1	13
Parcel_318546	N/A	2	1	2	0	2	1	1	1	1	1	12
Parcel_318565	N/A	1	2	2	0	2	1	1	1	1	1	12
Parcel_337329	N/A	0	2	2	1	2	1	1	1	1	1	12
Parcel_337460	N/A	0	2	2	1	2	1	1	1	1	1	12
Parcel_337471	N/A	0	2	2	1	2	1	1	1	1	1	12
Parcel_336819	N/A	2	0	0	0	1	0	0	0	1	1	5
Parcel_330986	N/A	1	2	2	0	3	1	1	1	1	1	13
ROW_3581	N/A	N/A	1	2	0.5	2	1	1	1	1	1	11.5
planned_443	East Cypress Widening	2	2	0	0	2	1	1	1	1	1	11
planned_446	Oakley Regional Community Park	2	2	2	0	2	1	1	1	1	1	13
Parcel_330434	N/A	1	2	2	1	3	1	1	1	1	1	14
Parcel_331891	N/A	1	2	2	1	3	1	1	1	1	1	14
Parcel_309643	N/A	1	2	2	0.5	3	1	1	1	1	1	13.5
Parcel_311332	N/A	2	2	2	0.5	2	1	1	1	1	1	13.5
Parcel_335506	N/A	1	2	2	0.5	3	1	1	1	1	1	13.5
Parcel_336881	N/A	1	2	2	0.5	3	1	1	1	1	1	13.5
Parcel_336891	N/A	1	2	2	0.5	3	1	1	1	1	1	13.5
ROW_10315	N/A	N/A	2	2	1	2	1	1	1	1	1	13.5
ROW_1032	N/A	N/A	2	2	1	2	1	1	1	1	1	13.5
ROW_10428	N/A	N/A	2	2	1	2	1	1	1	1	1	13.5
ROW_10598	N/A	N/A	2	2	1	2	1	1	1	1	1	13.5
ROW_10669	N/A	N/A	2	2	1	2	1	1	1	1	1	13.5
ROW_12335	N/A	N/A	2	2	1	2	1	1	1	1	1	13.5
ROW_14044	N/A	N/A	2	2	1	2	1	1	1	1	1	13.5
ROW_14157	N/A	N/A	2	2	1	2	1	1	1	1	1	13.5
ROW_15638	N/A	N/A	2	2	1	2	1	1	1	1	1	13.5
ROW_15740	N/A	N/A	2	2	1	2	1	1	1	1	1	13.5
ROW_16152	N/A	N/A	2	2	1	2	1	1	1	1	1	13.5
ROW_16682	N/A	N/A	2	2	1	2	1	1	1	1	1	13.5
ROW_1834	N/A	N/A	2	2	1	2	1	1	1	1	1	13.5
ROW_18437	N/A	N/A	2	2	1	2	1	1	1	1	1	13.5
ROW_19250	N/A	N/A	2	2	1	2	1	1	1	1	1	13.5
ROW_19574	N/A	N/A	2	2	1	2	1	1	1	1	1	13.5
ROW_20417	N/A	N/A	2	2	1	2	1	1	1	1	1	13.5
ROW_20457	N/A	N/A	2	2	1	2	1	1	1	1	1	13.5
ROW_21598	N/A	N/A	1	2	2	2	1	1	1	1	1	13.5
ROW_2557	N/A	N/A	2	2	1	2	1	1	1	1	1	13.5
ROW_2978	N/A	N/A	2	2	1	2	1	1	1	1	1	13.5
ROW_300	N/A	N/A	2	2	1	2	1	1	1	1	1	13.5
ROW_3787	N/A	N/A	2	2	1	2	1	1	1	1	1	13.5
ROW_5445	N/A	N/A	2	2	1	2	1	1	1	1	1	13.5
ROW_6055	N/A	N/A	2	2	1	2	1	1	1	1	1	13.5
ROW_6057	N/A	N/A	2	2	1	2	1	1	1	1	1	13.5
ROW_6076	N/A	N/A	2	2	1	2	1	1	1	1	1	13.5
ROW_6251	N/A	N/A	2	2	1	2	1	1	1	1	1	13.5
ROW_6279	N/A	N/A	2	2	1	2	1	1	1	1	1	13.5
ROW_6421	N/A	N/A	2	2	1	2	1	1	1	1	1	13.5
ROW_6422	N/A	N/A	2	2	1	2	1	1	1	1	1	13.5
ROW_692	N/A	N/A	2	2	1	2	1	1	1	1	1	13.5
ROW_7762	N/A	N/A	2	2	1	2	1	1	1	1	1	13.5
ROW_780	N/A	N/A	2	2	1	2	1	1	1	1	1	13.5
ROW_8154	N/A	N/A	2	2	1	2	1	1	1	1	1	13.5
ROW_8462	N/A	N/A	2	2	1	2	1	1	1	1	1	13.5
ROW_9052	N/A	N/A	2	2	1	2	1	1	1	1	1	13.5
Parcel_307419	N/A	2	2	2	0	2	1	1	1	1	1	13
Parcel_307586	N/A	2	2	2	0	2	1	1	1	1	1	13
Parcel_309858	N/A	2	2	2	0	2	1	1	1	1	1	13
Parcel_311416	N/A	2	2	2	0	2	1	1	1	1	1	13
Parcel_311587	N/A	1	2	2	0	3	1	1	1	1	1	13
Parcel_317185	N/A	2	2	2	0	2	1	1	1	1	1	13
Parcel_317931	N/A	2	2	2	0	2	1	1	1	1	1	13
Parcel_318445	N/A	1	2	2	0	3	1	1	1	1	1	13
Parcel_318570	N/A	2	2	2	0	2	1	1	1	1	1	13
Parcel_320391	N/A	1	2	2	0	3	1	1	1	1	1	13
Parcel_320392	N/A	2	2	2	0	2	1	1	1	1	1	13
Parcel_322902	N/A	2	2	2	0	2	1	1	1	1	1	13
Parcel_324226	N/A	1	2	2	0	3	1	1	1	1	1	13
Parcel_326978	N/A	2	2	2	0	2	1	1	1	1	1	13
Parcel_330395	N/A	1	2	2	0	3	1	1	1	1	1	13
Parcel_330405	N/A	1	2	2	1	2	1	1	1	1	1	13
Parcel_330484	N/A	1	2	2	1	2	1	1	1	1	1	13
Parcel_333767	N/A	1	2	2	0	3	1	1	1	1	1	13
Parcel_335224	N/A	2	2	2	0	2	1	1	1	1	1	13
Parcel_335998	N/A	0	2	2	1	3	1	1	1	1	1	13
Parcel_336010	N/A	0	2	2	1	3	1	1	1	1	1	13
Parcel_338559	N/A	2	2	2	0	2	1	1	1	1	1	13
Parcel_340390	N/A	2	2	2	0	2	1	1	1	1	1	13
Parcel_341030	N/A	0	2	2	2	2	1	1	1	1	1	13
Parcel_343783	N/A	2	2	2	0	2	1	1	1	1	1	13
Parcel_343875	N/A	2	2	2	0	2	1	1	1	1	1	13
Parcel_345362	N/A	2	2	2	0	2	1	1	1	1	1	13
Parcel_346826	N/A	1	2	2	0	3	1	1	1	1	1	13
Parcel_353368	N/A	2	2	1	0	3	1	1	1	1	1	13
ROW_1179	N/A	N/A	2	2	1	2	1	1	1	1	1	13
ROW_12919	N/A	N/A	2	2	1	2	1	1	1	1	1	13
ROW_14035	N/A	N/A	2	2	1	2	1	1	1	1	1	13
ROW_16261	N/A	N/A	2	2	1	2	1	1	1	1	1	13
ROW_19332	N/A	N/A	2	2	1	2	1	1	1	1	1	13
ROW_20548	N/A	N/A	2	2	1	2	1	1	1	1	1	13
ROW_232	N/A	N/A	2	2	1	2	1	1	1	1	1	13
ROW_269	N/A	N/A	2	2	1	2	1	1	1	1	1	13
ROW_3555	N/A	N/A	2	2	1	2	1	1	1	1	1	13
ROW_408	N/A	N/A	2	2	1	2	1	1	1	1	1	13
ROW_6685	N/A	N/A	2	2	1	2	1	1	1	1	1	13
ROW_7495	N/A	N/A	2	2	1	2	1	1	1	1	1	13
ROW_878	N/A	N/A	2	2	1	2	1	1	1	1	1	13
ROW_9049	N/A	N/A	2	2	1	2	1	1	1	1	1	13
ROW_10640	N/A	N/A	2	2	0.5	2	1	1	1	1	1	13
ROW_11178	N/A	N/A	2	2	0.5	2	1	1	1	1	1	13
ROW_11655	N/A	N/A	2	2	0.5	2	1	1	1	1	1	13
ROW_12763	N/A	N/A	2	2	0.5	2	1	1	1	1	1	13
ROW_13516	N/A	N/A	2	2	0.5	2	1	1	1	1	1	13
ROW_13983	N/A	N/A	2	2	0.5	2	1	1	1	1	1	13
ROW_14158	N/A	N/A	2	2	0.5	2	1	1	1	1	1	13
ROW_148	N/A	N/A	2	2	0.5	2	1	1	1	1	1	13
ROW_15060	N/A	N/A	2	2	0.5	2	1	1	1	1	1	13
ROW_18743	N/A	N/A	2	2	0.5	2	1	1	1	1	1	13
ROW_1876	N/A	N/A	2	2	0.5	2	1	1	1	1	1	13
ROW_19496	N/A	N/A	2	2	0.5	2	1	1	1	1	1	13
ROW_20430	N/A	N/A	2	2	0.5	2	1	1	1	1	1	13
ROW_20489	N/A	N/A	2	2	0.5	2	1	1	1	1	1	13
ROW_2083	N/A	N/A	2	2	0.5	2	1	1	1	1	1	13

db_index	Project Name	Stakeholder	Project Type	Jurisdiction	Planning Unit	Watershed	APN	Owner	Street Name
ROW 21560	N/A	N/A	ROW Opportunity	Oakley	East	1.7 East County Delta Drainages	N/A	N/A	ZARTOP ST
ROW 2372	N/A	N/A	ROW Opportunity	Oakley	East	1.4 Lower Marsh Creek	N/A	N/A	BOLTON RD
ROW 313	N/A	N/A	ROW Opportunity	Oakley	East	1.7 East County Delta Drainages	N/A	N/A	5TH ST
ROW 5259	N/A	N/A	ROW Opportunity	Oakley	East	1.7 East County Delta Drainages	N/A	N/A	CYPRESS CT
ROW 5570	N/A	N/A	ROW Opportunity	Oakley	East	1.7 East County Delta Drainages	N/A	N/A	DEL ANTICO AVE
ROW 6020	N/A	N/A	ROW Opportunity	Oakley	East	1.4 Lower Marsh Creek	N/A	N/A	DOUGLAS RD
ROW 6235	N/A	N/A	ROW Opportunity	Oakley	East	1.4 Lower Marsh Creek	N/A	N/A	E BOLTON RD
Parcel 306485	N/A	N/A	Regional Opportunity	Oakley	East	1.4 Lower Marsh Creek	34190002	OAKLEY UNION ELEM SCHOOL DIST	N/A
Parcel 314516	N/A	N/A	Regional Opportunity	Oakley	East	1.4 Lower Marsh Creek	34420079	OAKLEY CITY OF	N/A
Parcel 334242	N/A	N/A	Regional Opportunity	Oakley	East	1.7 East County Delta Drainages	35181005	OAKLEY CITY OF	N/A
Parcel 335532	N/A	N/A	Regional Opportunity	Oakley	East	1.7 East County Delta Drainages	35322018	OAKLEY CITY OF	N/A
Parcel 336185	N/A	N/A	Regional Opportunity	Oakley	East	1.7 East County Delta Drainages	35090076	OAKLEY CITY OF	N/A
Parcel 336867	N/A	N/A	Regional Opportunity	Oakley	East	1.7 East County Delta Drainages	35090078	OAKLEY CITY OF	N/A
Parcel 342008	N/A	N/A	Regional Opportunity	Oakley	East	1.7 East County Delta Drainages	37110033	DIABLO WATER DISTRICT	N/A
Parcel 346478	N/A	N/A	Regional Opportunity	Oakley	East	1.7 East County Delta Drainages	37242015	OAKLEY CITY OF	N/A
ROW 11107	N/A	N/A	ROW Opportunity	Oakley	East	1.7 East County Delta Drainages	N/A	N/A	LIVE OAK AVE
ROW 11610	N/A	N/A	ROW Opportunity	Oakley	East	1.4 Lower Marsh Creek	N/A	N/A	MAIN ST
ROW 11654	N/A	N/A	ROW Opportunity	Oakley	East	1.4 Lower Marsh Creek	N/A	N/A	MALICOAT AVE
ROW 12488	N/A	N/A	ROW Opportunity	Oakley	East	1.7 East County Delta Drainages	N/A	N/A	MIGUEL DR
ROW 1287	N/A	N/A	ROW Opportunity	Oakley	East	1.7 East County Delta Drainages	N/A	N/A	ASHWOOD DR
ROW 13398	N/A	N/A	ROW Opportunity	Oakley	East	1.7 East County Delta Drainages	N/A	N/A	NEROLY RD
ROW 13809	N/A	N/A	ROW Opportunity	Oakley	East	1.7 East County Delta Drainages	N/A	N/A	OAKLEY RD
ROW 13812	N/A	N/A	ROW Opportunity	Oakley	East	1.7 East County Delta Drainages	N/A	N/A	OAKLEY RD
ROW 14029	N/A	N/A	ROW Opportunity	Oakley	East	1.6 East Antioch Creek	N/A	N/A	OMEGA LN
ROW 19189	N/A	N/A	ROW Opportunity	Oakley	East	1.7 East County Delta Drainages	N/A	N/A	TEAKWOOD CT
ROW 19191	N/A	N/A	ROW Opportunity	Oakley	East	1.7 East County Delta Drainages	N/A	N/A	TEAKWOOD DR
ROW 19208	N/A	N/A	ROW Opportunity	Oakley	East	1.7 East County Delta Drainages	N/A	N/A	TEXEIRA WAY
ROW 21482	N/A	N/A	ROW Opportunity	Oakley	East	1.4 Lower Marsh Creek	N/A	N/A	YELLOW ROSE CIR
ROW 2819	N/A	N/A	ROW Opportunity	Oakley	East	1.4 Lower Marsh Creek	N/A	N/A	BROWNSTONE RD
ROW 3561	N/A	N/A	ROW Opportunity	Oakley	East	1.7 East County Delta Drainages	N/A	N/A	CAROL LN
ROW 5465	N/A	N/A	ROW Opportunity	Oakley	East	1.7 East County Delta Drainages	N/A	N/A	DAWSON DR
ROW 8858	N/A	N/A	ROW Opportunity	Oakley	East	1.7 East County Delta Drainages	N/A	N/A	HEMLOCK DR
ROW 9249	N/A	N/A	ROW Opportunity	Oakley	East	1.4 Lower Marsh Creek	N/A	N/A	HONEY LN
ROW 9989	N/A	N/A	ROW Opportunity	Oakley	East	1.7 East County Delta Drainages	N/A	N/A	KELSEY LN
ROW 10756	N/A	N/A	ROW Opportunity	Oakley	East	1.4 Lower Marsh Creek	N/A	N/A	LAUREL RD
ROW 10757	N/A	N/A	ROW Opportunity	Oakley	East	1.4 Lower Marsh Creek	N/A	N/A	LAUREL RD
ROW 11613	N/A	N/A	ROW Opportunity	Oakley	East	1.7 East County Delta Drainages	N/A	N/A	MAIN ST
ROW 11616	N/A	N/A	ROW Opportunity	Oakley	East	1.7 East County Delta Drainages	N/A	N/A	MAIN ST
ROW 12261	N/A	N/A	ROW Opportunity	Oakley	East	1.7 East County Delta Drainages	N/A	N/A	MEAGAN CT
ROW 13399	N/A	N/A	ROW Opportunity	Oakley	East	1.6 East Antioch Creek	N/A	N/A	NEROLY RD
ROW 13811	N/A	N/A	ROW Opportunity	Oakley	East	1.7 East County Delta Drainages	N/A	N/A	OAKLEY RD
ROW 14645	N/A	N/A	ROW Opportunity	Oakley	East	1.7 East County Delta Drainages	N/A	N/A	PECAN LN
ROW 17033	N/A	N/A	ROW Opportunity	Oakley	East	1.7 East County Delta Drainages	N/A	N/A	SANDY LN
ROW 17507	N/A	N/A	ROW Opportunity	Oakley	East	1.4 Lower Marsh Creek	N/A	N/A	SHADY OAK DR
ROW 17893	N/A	N/A	ROW Opportunity	Oakley	East	1.4 Lower Marsh Creek	N/A	N/A	SIMONI RANCH RD
ROW 20270	N/A	N/A	ROW Opportunity	Oakley	East	1.7 East County Delta Drainages	N/A	N/A	VINTAGE PKWY
ROW 20432	N/A	N/A	ROW Opportunity	Oakley	East	1.7 East County Delta Drainages	N/A	N/A	W CYPRESS RD
ROW 20568	N/A	N/A	ROW Opportunity	Oakley	East	1.7 East County Delta Drainages	N/A	N/A	WALKUT DR
ROW 2084	N/A	N/A	ROW Opportunity	Oakley	East	1.7 East County Delta Drainages	N/A	N/A	BIG BREAK RD
ROW 21025	N/A	N/A	ROW Opportunity	Oakley	East	1.7 East County Delta Drainages	N/A	N/A	WILDCAT WAY
ROW 5827	N/A	N/A	ROW Opportunity	Oakley	East	1.4 Lower Marsh Creek	N/A	N/A	DIANE CT
ROW 61	N/A	N/A	ROW Opportunity	Oakley	East	1.4 Lower Marsh Creek	N/A	N/A	1 ST
ROW 6207	N/A	N/A	ROW Opportunity	Oakley	East	1.7 East County Delta Drainages	N/A	N/A	E 18TH ST
ROW 6518	N/A	N/A	ROW Opportunity	Oakley	East	1.7 East County Delta Drainages	N/A	N/A	EL LAGO DR
ROW 6754	N/A	N/A	ROW Opportunity	Oakley	East	1.7 East County Delta Drainages	N/A	N/A	EMPIRE AVE
ROW 6757	N/A	N/A	ROW Opportunity	Oakley	East	1.4 Lower Marsh Creek	N/A	N/A	EMPIRE AVE
ROW 6758	N/A	N/A	ROW Opportunity	Oakley	East	1.7 East County Delta Drainages	N/A	N/A	EMPIRE AVE
ROW 7498	N/A	N/A	ROW Opportunity	Oakley	East	1.6 East Antioch Creek	N/A	N/A	FRANDORAS CIR
ROW 7653	N/A	N/A	ROW Opportunity	Oakley	East	1.7 East County Delta Drainages	N/A	N/A	GAMAY DR
ROW 8426	N/A	N/A	ROW Opportunity	Oakley	East	1.7 East County Delta Drainages	N/A	N/A	HAGAR LN
ROW 8924	N/A	N/A	ROW Opportunity	Oakley	East	1.4 Lower Marsh Creek	N/A	N/A	HERITAGE WAY
ROW 9520	N/A	N/A	ROW Opportunity	Oakley	East	1.7 East County Delta Drainages	N/A	N/A	IRONWOOD LN
ROW 9918	N/A	N/A	ROW Opportunity	Oakley	East	1.7 East County Delta Drainages	N/A	N/A	KATE LN
Parcel 306911	N/A	N/A	Regional Opportunity	Oakley	East	1.4 Lower Marsh Creek	34160120	OAKLEY CITY OF	N/A
Parcel 307830	N/A	N/A	Regional Opportunity	Oakley	East	1.4 Lower Marsh Creek	34530033	OAKLEY CITY OF	N/A
Parcel 308391	N/A	N/A	Parcel-Based Opportunity	Oakley	East	1.4 Lower Marsh Creek	34050006	LIBERTY UNION HIGH SCHOOL DIST	N/A
Parcel 308911	N/A	N/A	Regional Opportunity	Oakley	East	1.4 Lower Marsh Creek	34040030	OAKLEY CITY OF	N/A
Parcel 311225	N/A	N/A	Regional Opportunity	Oakley	East	1.4 Lower Marsh Creek	34490055	OAKLEY CITY OF	N/A
Parcel 312566	N/A	N/A	Parcel-Based Opportunity	Oakley	East	1.6 East Antioch Creek	53071048	CONTRA COSTA WATER DISTRICT	N/A
Parcel 313594	N/A	N/A	Parcel-Based Opportunity	Oakley	East	1.6 East Antioch Creek	53071045	CONTRA COSTA WATER DISTRICT	N/A
Parcel 313630	N/A	N/A	Parcel-Based Opportunity	Oakley	East	1.4 Lower Marsh Creek	34440039	OAKLEY CITY OF	N/A
Parcel 313674	N/A	N/A	Parcel-Based Opportunity	Oakley	East	1.4 Lower Marsh Creek	34410077	OAKLEY CITY OF	N/A
Parcel 314754	N/A	N/A	Parcel-Based Opportunity	Oakley	East	1.6 East Antioch Creek	53071027	CONTRA COSTA WATER DISTRICT	N/A
Parcel 318460	N/A	N/A	Parcel-Based Opportunity	Oakley	East	1.4 Lower Marsh Creek	34080030	OAKLEY UNION SCHOOL DISTRICT	N/A
Parcel 318507	N/A	N/A	Parcel-Based Opportunity	Oakley	East	1.4 Lower Marsh Creek	34310025	OAKLEY CITY OF	N/A
Parcel 320388	N/A	N/A	Regional Opportunity	Oakley	East	1.4 Lower Marsh Creek	35220031	OAKLEY CITY OF	N/A
Parcel 320399	N/A	N/A	Parcel-Based Opportunity	Oakley	East	1.4 Lower Marsh Creek	35220026	OAKLEY CITY OF	N/A
Parcel 321620	N/A	N/A	Regional Opportunity	Oakley	East	1.4 Lower Marsh Creek	35250063	OAKLEY CITY OF	N/A
Parcel 321639	N/A	N/A	Regional Opportunity	Oakley	East	1.7 East County Delta Drainages	41130049	OAKLEY CITY OF	N/A
Parcel 323133	N/A	N/A	Parcel-Based Opportunity	Oakley	East	1.7 East County Delta Drainages	41183008	OAKLEY CITY OF	N/A
Parcel 324775	N/A	N/A	Regional Opportunity	Oakley	East	1.4 Lower Marsh Creek	33430101	OAKLEY CITY OF	N/A
Parcel 326108	N/A	N/A	Parcel-Based Opportunity	Oakley	East	1.8 East County Delta Drainages	32340012	RECLAMATION DISTRICT 799	N/A
Parcel 330443	N/A	N/A	Parcel-Based Opportunity	Oakley	East	1.7 East County Delta Drainages	35300026	CCC HOUSING AUTHORITY	N/A
Parcel 330802	N/A	N/A	Parcel-Based Opportunity	Oakley	East	1.8 East County Delta Drainages	32370036	RECLAMATION DISTRICT 799	N/A
Parcel 335656	N/A	N/A	Parcel-Based Opportunity	Oakley	East	1.7 East County Delta Drainages	35161007	OAKLEY CITY OF	N/A
Parcel 336126	N/A	N/A	Parcel-Based Opportunity	Oakley	East	1.7 East County Delta Drainages	35161003	OAKLEY CITY OF	N/A
Parcel 337382	N/A	N/A	Parcel-Based Opportunity	Oakley	East	1.7 East County Delta Drainages	37160024	OAKLEY CITY OF	N/A
Parcel 337408	N/A	N/A	Parcel-Based Opportunity	Oakley	East	1.7 East County Delta Drainages	37200010	OAKLEY CITY OF	N/A
Parcel 337529	N/A	N/A	Parcel-Based Opportunity	Oakley	East	1.7 East County Delta Drainages	37160022	OAKLEY CITY OF	N/A
Parcel 337737	N/A	N/A	Parcel-Based Opportunity	Oakley	East	1.7 East County Delta Drainages	37150030	OAKLEY CITY OF	N/A
Parcel 338467	N/A	N/A	Regional Opportunity	Oakley	East	1.7 East County Delta Drainages	37150026	OAKLEY CITY OF	N/A
Parcel 341380	N/A	N/A	Parcel-Based Opportunity	Oakley	East	1.7 East County Delta Drainages	37100003	ANTIOCH UNIFIED SCHOOL DIST	N/A
Parcel 343097	N/A	N/A	Parcel-Based Opportunity	Oakley	East	1.7 East County Delta Drainages	37170009	IRONHOUSE SANITARY DISTRICT	N/A
Parcel 345832	N/A	N/A	Regional Opportunity	Oakley	East	1.7 East County Delta Drainages	37100036	OAKLEY CITY OF	N/A
Parcel 346313	N/A	N/A	Parcel-Based Opportunity	Oakley	East	1.7 East County Delta Drainages	37170010	IRONHOUSE SANITARY DISTRICT	N/A
Parcel 346840	N/A	N/A	Regional Opportunity	Oakley	East	1.7 East County Delta Drainages	37050013	Oakley City of	N/A
Parcel 347968	N/A	N/A	Parcel-Based Opportunity	Oakley	East	1.7 East County Delta Drainages	37170017	OAKLEY UNION SCHOOL DISTRICT	N/A
Parcel 349850	N/A	N/A	Parcel-Based Opportunity	Oakley	East	1.7 East County Delta Drainages	37170006	OAKLEY CITY OF	N/A
Parcel 354868	N/A	N/A	Parcel-Based Opportunity	Oakley	East	1.8 East County Delta Drainages	27060001	IRONHOUSE SANITARY DISTRICT	N/A
Parcel 365013	N/A	N/A	Parcel-Based Opportunity	Oakley	0	<Null>	37180004	EAST BAY REGIONAL PARK DIST	N/A
Parcel 365477	N/A	N/A	Parcel-Based Opportunity	Oakley	0	<Null>	37180011	EAST BAY REGIONAL PARK DIST	N/A
ROW 10057	N/A	N/A	ROW Opportunity	Oakley	East	1.7 East County Delta Drainages	N/A	N/A	KENTON CT
ROW 10145	N/A	N/A	ROW Opportunity	Oakley	East	1.8 East County Delta Drainages	N/A	N/A	KINEO CT
ROW 10278	N/A	N/A	ROW Opportunity	Oakley	East	1.7 East County Delta Drainages	N/A	N/A	KNOX LN
ROW 10326	N/A	N/A	ROW Opportunity	Oakley	East	1.7 East County Delta Drainages	N/A	N/A	LA CASA CT
ROW 10327	N/A	N/A	ROW Opportunity	Oakley	East	1.7 East County Delta Drainages	N/A	N/A	LA CASA DR
ROW 10429	N/A	N/A	ROW Opportunity	Oakley	East	1.7 East County Delta Drainages	N/A	N/A	LA VISTA CT
ROW 10433	N/A	N/A	ROW Opportunity	Oakley	East	1.7 East County Delta Drainages	N/A	N/A	LA VISTA DR
ROW 10633	N/A	N/A	ROW Opportunity	Oakley	East	1.4 Lower Marsh Creek	N/A	N/A	LARCHWOOD DR
ROW 10637	N/A	N/A	ROW Opportunity	Oakley	East	1.7 East County Delta Drainages	N/A	N/A	LARIAT CT
ROW 10654	N/A	N/A	ROW Opportunity	Oakley	East	1.4 Lower Marsh Creek	N/A	N/A	LARKSPUR CT
ROW 10782	N/A	N/A	ROW Opportunity	Oakley	East	1.4 Lower Marsh Creek	N/A	N/A	LAVENDER WAY
ROW 11099	N/A	N/A	ROW Opportunity	Oakley	East	1.4 Lower Marsh Creek	N/A	N/A	LITTLE RANCH CIR
ROW 11177	N/A	N/A	ROW Opportunity	Oakley	East	1.7 East County Delta Drainages	N/A	N/A	LOIS LN
ROW 11253	N/A	N/A	ROW Opportunity	Oakley	East	1.4 Lower Marsh Creek	N/A	N/A	LONGHORN LN
ROW 11254	N/A	N/A	ROW Opportunity	Oakley	East	1.4 Lower Marsh Creek	N/A	N/A	LONGHORN WAY
ROW 11280	N/A	N/A	ROW Opportunity	Oakley	East	1.4 Lower Marsh Creek	N/A	N/A	LOREN LN

db_index	Project Name	Size	Slope	Infiltration	Yield Class	Removes Pollutant Loads	Augments Water Supply	Provides Flood Control	Reestablishes Natural Drainage	Develops Open Space	Community	Total Score
ROW 21560	N/A	N/A	2	2	0.5	2	1	1	1	1	1	13
ROW 2372	N/A	N/A	2	2	0.5	2	1	1	1	1	1	13
ROW 313	N/A	N/A	2	2	0.5	2	1	1	1	1	1	13
ROW 5259	N/A	N/A	2	2	0.5	2	1	1	1	1	1	13
ROW 5570	N/A	N/A	2	2	0.5	2	1	1	1	1	1	13
ROW 6020	N/A	N/A	2	2	0.5	2	1	1	1	1	1	13
ROW 6235	N/A	N/A	2	2	0.5	2	1	1	1	1	1	13
Parcel 306485	N/A	1	1	2	0.5	3	1	1	1	1	1	12.5
Parcel 314516	N/A	0	2	2	0.5	3	1	1	1	1	1	12.5
Parcel 334242	N/A	0	2	2	0.5	3	1	1	1	1	1	12.5
Parcel 335532	N/A	0	2	2	0.5	3	1	1	1	1	1	12.5
Parcel 336185	N/A	0	2	2	0.5	3	1	1	1	1	1	12.5
Parcel 336867	N/A	0	2	2	0.5	3	1	1	1	1	1	12.5
Parcel 342008	N/A	0	2	2	0.5	3	1	1	1	1	1	12.5
Parcel 346478	N/A	1	1	2	0.5	3	1	1	1	1	1	12.5
ROW 11107	N/A	N/A	2	2	0.5	2	1	1	1	1	1	12.5
ROW 11610	N/A	N/A	2	2	0.5	2	1	1	1	1	1	12.5
ROW 11654	N/A	N/A	2	2	0.5	2	1	1	1	1	1	12.5
ROW 12488	N/A	N/A	2	2	0.5	2	1	1	1	1	1	12.5
ROW 1287	N/A	N/A	2	2	0.5	2	1	1	1	1	1	12.5
ROW 13398	N/A	N/A	2	2	0.5	2	1	1	1	1	1	12.5
ROW 13809	N/A	N/A	2	2	0.5	2	1	1	1	1	1	12.5
ROW 13812	N/A	N/A	2	2	0.5	2	1	1	1	1	1	12.5
ROW 14029	N/A	N/A	2	2	0.5	2	1	1	1	1	1	12.5
ROW 19189	N/A	N/A	2	2	0.5	2	1	1	1	1	1	12.5
ROW 19191	N/A	N/A	2	2	0.5	2	1	1	1	1	1	12.5
ROW 19208	N/A	N/A	2	2	0.5	2	1	1	1	1	1	12.5
ROW 21482	N/A	N/A	2	2	0.5	2	1	1	1	1	1	12.5
ROW 2819	N/A	N/A	2	2	0.5	2	1	1	1	1	1	12.5
ROW 3561	N/A	N/A	2	2	0.5	2	1	1	1	1	1	12.5
ROW 5465	N/A	N/A	2	2	0.5	2	1	1	1	1	1	12.5
ROW 8858	N/A	N/A	2	2	0.5	2	1	1	1	1	1	12.5
ROW 9249	N/A	N/A	2	2	0.5	2	1	1	1	1	1	12.5
ROW 9989	N/A	N/A	2	2	0.5	2	1	1	1	1	1	12.5
ROW 10756	N/A	N/A	2	2	0	2	1	1	1	1	1	12.5
ROW 10757	N/A	N/A	2	2	0	2	1	1	1	1	1	12.5
ROW 11613	N/A	N/A	2	2	0	2	1	1	1	1	1	12.5
ROW 11616	N/A	N/A	2	2	0	2	1	1	1	1	1	12.5
ROW 12261	N/A	N/A	2	2	0	2	1	1	1	1	1	12.5
ROW 13399	N/A	N/A	2	2	0	2	1	1	1	1	1	12.5
ROW 13811	N/A	N/A	2	2	0	2	1	1	1	1	1	12.5
ROW 14645	N/A	N/A	2	2	0	2	1	1	1	1	1	12.5
ROW 17033	N/A	N/A	2	2	0	2	1	1	1	1	1	12.5
ROW 17507	N/A	N/A	2	2	0	2	1	1	1	1	1	12.5
ROW 17893	N/A	N/A	2	2	0	2	1	1	1	1	1	12.5
ROW 20270	N/A	N/A	2	2	0	2	1	1	1	1	1	12.5
ROW 20432	N/A	N/A	2	2	0	2	1	1	1	1	1	12.5
ROW 20568	N/A	N/A	2	2	0	2	1	1	1	1	1	12.5
ROW 2084	N/A	N/A	2	2	0	2	1	1	1	1	1	12.5
ROW 21025	N/A	N/A	2	2	0	2	1	1	1	1	1	12.5
ROW 5827	N/A	N/A	2	2	0	2	1	1	1	1	1	12.5
ROW 61	N/A	N/A	2	2	0	2	1	1	1	1	1	12.5
ROW 6207	N/A	N/A	2	2	0	2	1	1	1	1	1	12.5
ROW 6518	N/A	N/A	2	2	0	2	1	1	1	1	1	12.5
ROW 6754	N/A	N/A	2	2	0	2	1	1	1	1	1	12.5
ROW 6757	N/A	N/A	2	2	0	2	1	1	1	1	1	12.5
ROW 6758	N/A	N/A	2	2	0	2	1	1	1	1	1	12.5
ROW 7498	N/A	N/A	2	2	0	2	1	1	1	1	1	12.5
ROW 7653	N/A	N/A	2	2	0	2	1	1	1	1	1	12.5
ROW 8426	N/A	N/A	2	2	0	2	1	1	1	1	1	12.5
ROW 8924	N/A	N/A	2	2	0	2	1	1	1	1	1	12.5
ROW 9520	N/A	N/A	2	2	0	2	1	1	1	1	1	12.5
ROW 9918	N/A	N/A	2	2	0	2	1	1	1	1	1	12.5
Parcel 306911	N/A	1	2	1	0	3	1	1	1	1	1	12
Parcel 307830	N/A	1	2	1	0	3	1	1	1	1	1	12
Parcel 308391	N/A	2	2	1	0	3	1	1	1	1	1	12
Parcel 308911	N/A	1	2	1	0	3	1	1	1	1	1	12
Parcel 311225	N/A	1	1	2	0	3	1	1	1	1	1	12
Parcel 312566	N/A	1	2	2	0	2	1	1	1	1	1	12
Parcel 313594	N/A	2	2	1	0	2	1	1	1	1	1	12
Parcel 313630	N/A	1	2	2	0	2	1	1	1	1	1	12
Parcel 313674	N/A	0	2	2	1	2	1	1	1	1	1	12
Parcel 314754	N/A	2	1	2	0	2	1	1	1	1	1	12
Parcel 318460	N/A	2	1	2	0	2	1	1	1	1	1	12
Parcel 318507	N/A	2	1	2	0	2	1	1	1	1	1	12
Parcel 320388	N/A	1	1	2	0	3	1	1	1	1	1	12
Parcel 320399	N/A	1	2	2	0	2	1	1	1	1	1	12
Parcel 321620	N/A	1	1	2	0	3	1	1	1	1	1	12
Parcel 321639	N/A	0	2	2	0	3	1	1	1	1	1	12
Parcel 323133	N/A	1	2	2	0	2	1	1	1	1	1	12
Parcel 324775	N/A	1	2	1	0	3	1	1	1	1	1	12
Parcel 326108	N/A	1	2	2	0	2	1	1	1	1	1	12
Parcel 330443	N/A	0	2	2	1	2	1	1	1	1	1	12
Parcel 330802	N/A	2	2	1	0	2	1	1	1	1	1	12
Parcel 335656	N/A	0	2	2	1	2	1	1	1	1	1	12
Parcel 336126	N/A	0	2	2	1	2	1	1	1	1	1	12
Parcel 337382	N/A	0	2	2	1	2	1	1	1	1	1	12
Parcel 337408	N/A	0	2	2	1	2	1	1	1	1	1	12
Parcel 337529	N/A	0	2	2	1	2	1	1	1	1	1	12
Parcel 337737	N/A	0	2	2	1	2	1	1	1	1	1	12
Parcel 338467	N/A	0	2	2	0	3	1	1	1	1	1	12
Parcel 341380	N/A	1	2	2	0	2	1	1	1	1	1	12
Parcel 343097	N/A	2	2	1	0	2	1	1	1	1	1	12
Parcel 345832	N/A	0	2	2	0	3	1	1	1	1	1	12
Parcel 346313	N/A	2	2	1	0	2	1	1	1	1	1	12
Parcel 346840	N/A	0	2	2	0	3	1	1	1	1	1	12
Parcel 347968	N/A	2	1	2	0	2	1	1	1	1	1	12
Parcel 349850	N/A	1	2	2	0	2	1	1	1	1	1	12
Parcel 354868	N/A	2	2	1	0	2	1	1	1	1	1	12
Parcel 365013	N/A	2	2	1	0	2	1	1	1	1	1	12
Parcel 365477	N/A	2	2	1	0	2	1	1	1	1	1	12
ROW 10057	N/A	N/A	2	2	0	2	1	1	1	1	1	12
ROW 10145	N/A	N/A	2	2	0	2	1	1	1	1	1	12
ROW 10278	N/A	N/A	2	2	0	2	1	1	1	1	1	12
ROW 10326	N/A	N/A	2	2	0	2	1	1	1	1	1	12
ROW 10327	N/A	N/A	2	2	0	2	1	1	1	1	1	12
ROW 10429	N/A	N/A	2	2	0	2	1	1	1	1	1	12
ROW 10433	N/A	N/A	2	2	0	2	1	1	1	1	1	12
ROW 10633	N/A	N/A	2	2	0	2	1	1	1	1	1	12
ROW 10637	N/A	N/A	2	2	0	2	1	1	1	1	1	12
ROW 10654	N/A	N/A	2	2	0	2	1	1	1	1	1	12
ROW 10782	N/A	N/A	2	2	0	2	1	1	1	1	1	12
ROW 11099	N/A	N/A	2	2	0	2	1	1	1	1	1	12
ROW 11177	N/A	N/A	2	2	0	2	1	1	1	1	1	12
ROW 11253	N/A	N/A	2	2	0	2	1	1	1	1	1	12
ROW 11254	N/A	N/A	2	2	0	2	1	1	1	1	1	12
ROW 11280	N/A	N/A	2	2	0	2	1	1	1	1	1	12

db_index	Project Name	Stakeholder	Project Type	Jurisdiction	Planning Unit	Watershed	APN	Owner	Street Name
ROW 11490	N/A	N/A	ROW Opportunity	Oakley	East	1.4 Lower Marsh Creek	N/A	N/A	MACADAMIA LN
ROW 11518	N/A	N/A	ROW Opportunity	Oakley	East	1.4 Lower Marsh Creek	N/A	N/A	MACY LN
ROW 11519	N/A	N/A	ROW Opportunity	Oakley	East	1.7 East County Delta Drainages	N/A	N/A	MADEIRA CT
ROW 11656	N/A	N/A	ROW Opportunity	Oakley	East	1.7 East County Delta Drainages	N/A	N/A	MALLARD CT
ROW 11661	N/A	N/A	ROW Opportunity	Oakley	East	1.7 East County Delta Drainages	N/A	N/A	MALLARD LN
ROW 11666	N/A	N/A	ROW Opportunity	Oakley	East	1.4 Lower Marsh Creek	N/A	N/A	MAMMOUTH CT
ROW 1184	N/A	N/A	ROW Opportunity	Oakley	East	1.4 Lower Marsh Creek	N/A	N/A	ARMSTRONG CT
ROW 11947	N/A	N/A	ROW Opportunity	Oakley	East	1.4 Lower Marsh Creek	N/A	N/A	MARSH WAY
ROW 11973	N/A	N/A	ROW Opportunity	Oakley	East	1.7 East County Delta Drainages	N/A	N/A	MARTIN ST
ROW 11995	N/A	N/A	ROW Opportunity	Oakley	East	1.7 East County Delta Drainages	N/A	N/A	MARYANNE CT
ROW 1212	N/A	N/A	ROW Opportunity	Oakley	East	1.4 Lower Marsh Creek	N/A	N/A	ARROWHEAD WAY
ROW 12196	N/A	N/A	ROW Opportunity	Oakley	East	1.4 Lower Marsh Creek	N/A	N/A	MEADOW BROOK CT
ROW 12298	N/A	N/A	ROW Opportunity	Oakley	East	1.7 East County Delta Drainages	N/A	N/A	MEHAFFEY WAY
ROW 12315	N/A	N/A	ROW Opportunity	Oakley	East	1.4 Lower Marsh Creek	N/A	N/A	MELLOWOOD DR
ROW 12375	N/A	N/A	ROW Opportunity	Oakley	East	1.4 Lower Marsh Creek	N/A	N/A	MERGANSER DR
ROW 12529	N/A	N/A	ROW Opportunity	Oakley	East	1.4 Lower Marsh Creek	N/A	N/A	MILLER DR
ROW 12538	N/A	N/A	ROW Opportunity	Oakley	East	1.7 East County Delta Drainages	N/A	N/A	MILLS PL
ROW 12593	N/A	N/A	ROW Opportunity	Oakley	East	1.4 Lower Marsh Creek	N/A	N/A	MIRA VISTA DR
ROW 12616	N/A	N/A	ROW Opportunity	Oakley	East	1.4 Lower Marsh Creek	N/A	N/A	MISSION CT
ROW 12716	N/A	N/A	ROW Opportunity	Oakley	East	1.7 East County Delta Drainages	N/A	N/A	MONIQUE CT
ROW 12736	N/A	N/A	ROW Opportunity	Oakley	East	1.7 East County Delta Drainages	N/A	N/A	MONTAGUE AVE
ROW 12825	N/A	N/A	ROW Opportunity	Oakley	East	1.7 East County Delta Drainages	N/A	N/A	MONTEVINO CT
ROW 12826	N/A	N/A	ROW Opportunity	Oakley	East	1.7 East County Delta Drainages	N/A	N/A	MONTEVINO WAY
ROW 12863	N/A	N/A	ROW Opportunity	Oakley	East	1.4 Lower Marsh Creek	N/A	N/A	MOORE CT
ROW 12924	N/A	N/A	ROW Opportunity	Oakley	East	1.7 East County Delta Drainages	N/A	N/A	MORI CT
ROW 12927	N/A	N/A	ROW Opportunity	Oakley	East	1.4 Lower Marsh Creek	N/A	N/A	MORNING GLORY CT
ROW 12930	N/A	N/A	ROW Opportunity	Oakley	East	1.4 Lower Marsh Creek	N/A	N/A	MORNING GLORY WAY
ROW 12964	N/A	N/A	ROW Opportunity	Oakley	East	1.4 Lower Marsh Creek	N/A	N/A	MOSSWOOD DR
ROW 13159	N/A	N/A	ROW Opportunity	Oakley	East	1.4 Lower Marsh Creek	N/A	N/A	MYRTLE LN
ROW 13392	N/A	N/A	ROW Opportunity	Oakley	East	1.4 Lower Marsh Creek	N/A	N/A	NEROLY RD
ROW 13393	N/A	N/A	ROW Opportunity	Oakley	East	1.6 East Antioch Creek	N/A	N/A	NEROLY RD
ROW 13397	N/A	N/A	ROW Opportunity	Oakley	East	1.4 Lower Marsh Creek	N/A	N/A	NEROLY RD
ROW 13409	N/A	N/A	ROW Opportunity	Oakley	East	1.4 Lower Marsh Creek	N/A	N/A	NETTLE CT
ROW 13586	N/A	N/A	ROW Opportunity	Oakley	East	1.4 Lower Marsh Creek	N/A	N/A	NORTHWOOD CT
ROW 13635	N/A	N/A	ROW Opportunity	Oakley	East	1.7 East County Delta Drainages	N/A	N/A	NUT TREE LN
ROW 13652	N/A	N/A	ROW Opportunity	Oakley	East	1.4 Lower Marsh Creek	N/A	N/A	O HARA CT
ROW 13691	N/A	N/A	ROW Opportunity	Oakley	East	1.7 East County Delta Drainages	N/A	N/A	OAK FOREST AVE
ROW 13702	N/A	N/A	ROW Opportunity	Oakley	East	1.4 Lower Marsh Creek	N/A	N/A	OAK GROVE CT
ROW 13703	N/A	N/A	ROW Opportunity	Oakley	East	1.4 Lower Marsh Creek	N/A	N/A	OAK GROVE DR
ROW 13814	N/A	N/A	ROW Opportunity	Oakley	East	1.7 East County Delta Drainages	N/A	N/A	OAKLEY RD
ROW 13936	N/A	N/A	ROW Opportunity	Oakley	East	1.4 Lower Marsh Creek	N/A	N/A	OLD OAK CT
ROW 14039	N/A	N/A	ROW Opportunity	Oakley	East	1.7 East County Delta Drainages	N/A	N/A	ONEIL CT
ROW 14084	N/A	N/A	ROW Opportunity	Oakley	East	1.7 East County Delta Drainages	N/A	N/A	ORCHARD OAKS CT
ROW 14085	N/A	N/A	ROW Opportunity	Oakley	East	1.7 East County Delta Drainages	N/A	N/A	ORCHARD PARK DR
ROW 14547	N/A	N/A	ROW Opportunity	Oakley	East	1.8 East County Delta Drainages	N/A	N/A	PATHFINDER CT
ROW 14549	N/A	N/A	ROW Opportunity	Oakley	East	1.4 Lower Marsh Creek	N/A	N/A	PATO LN
ROW 14583	N/A	N/A	ROW Opportunity	Oakley	East	1.8 East County Delta Drainages	N/A	N/A	PAYTON DR
ROW 14643	N/A	N/A	ROW Opportunity	Oakley	East	1.7 East County Delta Drainages	N/A	N/A	PECAN CT
ROW 1471	N/A	N/A	ROW Opportunity	Oakley	East	1.7 East County Delta Drainages	N/A	N/A	PABBE ST
ROW 14825	N/A	N/A	ROW Opportunity	Oakley	East	1.7 East County Delta Drainages	N/A	N/A	PINE CT
ROW 14861	N/A	N/A	ROW Opportunity	Oakley	East	1.4 Lower Marsh Creek	N/A	N/A	PINE ST
ROW 14885	N/A	N/A	ROW Opportunity	Oakley	East	1.4 Lower Marsh Creek	N/A	N/A	PINENUT CT
ROW 14887	N/A	N/A	ROW Opportunity	Oakley	East	1.4 Lower Marsh Creek	N/A	N/A	PINENUT ST
ROW 14924	N/A	N/A	ROW Opportunity	Oakley	East	1.7 East County Delta Drainages	N/A	N/A	PINOT CT
ROW 14930	N/A	N/A	ROW Opportunity	Oakley	East	1.7 East County Delta Drainages	N/A	N/A	PIONEER CT
ROW 14952	N/A	N/A	ROW Opportunity	Oakley	East	1.7 East County Delta Drainages	N/A	N/A	PITTA CT
ROW 14969	N/A	N/A	ROW Opportunity	Oakley	East	1.7 East County Delta Drainages	N/A	N/A	PLACER DR
ROW 15108	N/A	N/A	ROW Opportunity	Oakley	East	1.7 East County Delta Drainages	N/A	N/A	PONDEROSA DR
ROW 15113	N/A	N/A	ROW Opportunity	Oakley	East	1.7 East County Delta Drainages	N/A	N/A	PONDEROSA WAY
ROW 15149	N/A	N/A	ROW Opportunity	Oakley	East	1.7 East County Delta Drainages	N/A	N/A	PORT CT
ROW 15152	N/A	N/A	ROW Opportunity	Oakley	East	1.7 East County Delta Drainages	N/A	N/A	PORT WAY
ROW 15177	N/A	N/A	ROW Opportunity	Oakley	East	1.4 Lower Marsh Creek	N/A	N/A	PORTSMOUTH CT
ROW 15300	N/A	N/A	ROW Opportunity	Oakley	East	1.7 East County Delta Drainages	N/A	N/A	PROSPECT CT
ROW 15384	N/A	N/A	ROW Opportunity	Oakley	East	1.7 East County Delta Drainages	N/A	N/A	QUAIL GLEN DR
ROW 15415	N/A	N/A	ROW Opportunity	Oakley	East	1.7 East County Delta Drainages	N/A	N/A	QUARTER LN
ROW 15717	N/A	N/A	ROW Opportunity	Oakley	East	1.7 East County Delta Drainages	N/A	N/A	REDWOOD DR
ROW 15839	N/A	N/A	ROW Opportunity	Oakley	East	1.7 East County Delta Drainages	N/A	N/A	RHINE CT
ROW 15840	N/A	N/A	ROW Opportunity	Oakley	East	1.7 East County Delta Drainages	N/A	N/A	RHINE WAY
ROW 15954	N/A	N/A	ROW Opportunity	Oakley	East	1.7 East County Delta Drainages	N/A	N/A	RIESLING CT
ROW 15985	N/A	N/A	ROW Opportunity	Oakley	East	1.7 East County Delta Drainages	N/A	N/A	RIO VISTA CT
ROW 16057	N/A	N/A	ROW Opportunity	Oakley	East	1.7 East County Delta Drainages	N/A	N/A	ROBERT WAY
ROW 16076	N/A	N/A	ROW Opportunity	Oakley	East	1.4 Lower Marsh Creek	N/A	N/A	ROBINWOOD AVE
ROW 16230	N/A	N/A	ROW Opportunity	Oakley	East	1.4 Lower Marsh Creek	N/A	N/A	ROSE AVE
ROW 16276	N/A	N/A	ROW Opportunity	Oakley	East	1.7 East County Delta Drainages	N/A	N/A	ROSEWOOD CT
ROW 16364	N/A	N/A	ROW Opportunity	Oakley	East	1.7 East County Delta Drainages	N/A	N/A	RUJA PERA
ROW 1639	N/A	N/A	ROW Opportunity	Oakley	East	1.4 Lower Marsh Creek	N/A	N/A	BARN DANCE WAY
ROW 16691	N/A	N/A	ROW Opportunity	Oakley	East	1.4 Lower Marsh Creek	N/A	N/A	SADDLEBACK DR
ROW 16998	N/A	N/A	ROW Opportunity	Oakley	East	1.8 East County Delta Drainages	N/A	N/A	SANDMOUND BLVD
ROW 17096	N/A	N/A	ROW Opportunity	Oakley	East	1.7 East County Delta Drainages	N/A	N/A	SANTA FE CT
ROW 17098	N/A	N/A	ROW Opportunity	Oakley	East	1.7 East County Delta Drainages	N/A	N/A	SANTA FE ST
ROW 17189	N/A	N/A	ROW Opportunity	Oakley	East	1.7 East County Delta Drainages	N/A	N/A	SAUTERNE WAY
ROW 17410	N/A	N/A	ROW Opportunity	Oakley	East	1.4 Lower Marsh Creek	N/A	N/A	SERENITY LN
ROW 17411	N/A	N/A	ROW Opportunity	Oakley	East	1.4 Lower Marsh Creek	N/A	N/A	SERENITY LN
ROW 17412	N/A	N/A	ROW Opportunity	Oakley	East	1.4 Lower Marsh Creek	N/A	N/A	SERENITY LN
ROW 17538	N/A	N/A	ROW Opportunity	Oakley	East	1.4 Lower Marsh Creek	N/A	N/A	SHANNON WAY
ROW 1764	N/A	N/A	ROW Opportunity	Oakley	East	1.4 Lower Marsh Creek	N/A	N/A	BAYSIDE CT
ROW 17675	N/A	N/A	ROW Opportunity	Oakley	East	1.7 East County Delta Drainages	N/A	N/A	SHERRY CIR
ROW 17792	N/A	N/A	ROW Opportunity	Oakley	East	1.4 Lower Marsh Creek	N/A	N/A	SILVER BELL WAY
ROW 1781	N/A	N/A	ROW Opportunity	Oakley	East	1.4 Lower Marsh Creek	N/A	N/A	BAYVIEW DR
ROW 17856	N/A	N/A	ROW Opportunity	Oakley	East	1.4 Lower Marsh Creek	N/A	N/A	SILVERSPUR LN
ROW 17894	N/A	N/A	ROW Opportunity	Oakley	East	1.7 East County Delta Drainages	N/A	N/A	SIMONS CT
ROW 18010	N/A	N/A	ROW Opportunity	Oakley	East	1.4 Lower Marsh Creek	N/A	N/A	SNOWY EGRET CT
ROW 18022	N/A	N/A	ROW Opportunity	Oakley	East	1.7 East County Delta Drainages	N/A	N/A	SODA ROCK PL
ROW 18050	N/A	N/A	ROW Opportunity	Oakley	East	1.4 Lower Marsh Creek	N/A	N/A	SOLITUDE DR
ROW 18054	N/A	N/A	ROW Opportunity	Oakley	East	1.4 Lower Marsh Creek	N/A	N/A	SOLSTICE CT
ROW 18069	N/A	N/A	ROW Opportunity	Oakley	East	1.8 East County Delta Drainages	N/A	N/A	SONNET CT
ROW 18080	N/A	N/A	ROW Opportunity	Oakley	East	1.7 East County Delta Drainages	N/A	N/A	SONORA CT
ROW 1810	N/A	N/A	ROW Opportunity	Oakley	East	1.7 East County Delta Drainages	N/A	N/A	BEAR RIVER CT
ROW 18162	N/A	N/A	ROW Opportunity	Oakley	East	1.4 Lower Marsh Creek	N/A	N/A	SPARROW HAWK CT
ROW 18187	N/A	N/A	ROW Opportunity	Oakley	East	1.4 Lower Marsh Creek	N/A	N/A	SPOTTED HEN CT
ROW 18217	N/A	N/A	ROW Opportunity	Oakley	East	1.7 East County Delta Drainages	N/A	N/A	SPRINGBROOK CT
ROW 18373	N/A	N/A	ROW Opportunity	Oakley	East	1.7 East County Delta Drainages	N/A	N/A	STACY LN
ROW 18382	N/A	N/A	ROW Opportunity	Oakley	East	1.7 East County Delta Drainages	N/A	N/A	STAGS LEAP CT
ROW 1847	N/A	N/A	ROW Opportunity	Oakley	East	1.4 Lower Marsh Creek	N/A	N/A	BEECHNUT LN
ROW 18500	N/A	N/A	ROW Opportunity	Oakley	East	1.4 Lower Marsh Creek	N/A	N/A	STERLING WAY
ROW 18609	N/A	N/A	ROW Opportunity	Oakley	East	1.7 East County Delta Drainages	N/A	N/A	STONY HILL CIR
ROW 18633	N/A	N/A	ROW Opportunity	Oakley	East	1.4 Lower Marsh Creek	N/A	N/A	STRATFORD CT
ROW 18635	N/A	N/A	ROW Opportunity	Oakley	East	1.4 Lower Marsh Creek	N/A	N/A	STRATFORD DR
ROW 18674	N/A	N/A	ROW Opportunity	Oakley	East	1.4 Lower Marsh Creek	N/A	N/A	SUGAR HILL WAY
ROW 18624	N/A	N/A	ROW Opportunity	Oakley	East	1.7 East County Delta Drainages	N/A	N/A	SUNRISE MEADOWS LN
ROW 18980	N/A	N/A	ROW Opportunity	Oakley	East	1.4 Lower Marsh Creek	N/A	N/A	SWEETWATER CT
ROW 19162	N/A	N/A	ROW Opportunity	Oakley	East	1.7 East County Delta Drainages	N/A	N/A	TAWNY CT
ROW 19195	N/A	N/A	ROW Opportunity	Oakley	East	1.7 East County Delta Drainages	N/A	N/A	TEAL CT
ROW 19230	N/A	N/A	ROW Opportunity	Oakley	East	1.7 East County Delta Drainages	N/A	N/A	TERESA CT
ROW 19231	N/A	N/A	ROW Opportunity	Oakley	East	1.7 East County Delta Drainages	N/A	N/A	TERESA LN
ROW 19339	N/A	N/A	ROW Opportunity	Oakley	East	1.7 East County Delta Drainages	N/A	N/A	THOMAS DR
ROW 19372	N/A	N/A	ROW Opportunity	Oakley	East	1.4 Lower Marsh Creek	N/A	N/A	THYME CT

db_Index	Project Name	Size	Slope	Infiltration	Yield Class	Removes Pollutant Loads	Augments Water Supply	Provides Flood Control	Reestablishes Natural Drainage	Develops Open Space	Community	Total Score
ROW 11490	N/A	N/A	2	2	0	2	1	1	1	1	1	12
ROW 11518	N/A	N/A	2	2	0	2	1	1	1	1	1	12
ROW 11519	N/A	N/A	2	2	0	2	1	1	1	1	1	12
ROW 11656	N/A	N/A	2	2	0	2	1	1	1	1	1	12
ROW 11661	N/A	N/A	2	2	0	2	1	1	1	1	1	12
ROW 11666	N/A	N/A	2	2	0	2	1	1	1	1	1	12
ROW 1184	N/A	N/A	2	2	0	2	1	1	1	1	1	12
ROW 11947	N/A	N/A	2	2	0	2	1	1	1	1	1	12
ROW 11973	N/A	N/A	2	2	0	2	1	1	1	1	1	12
ROW 11995	N/A	N/A	2	2	0	2	1	1	1	1	1	12
ROW 1212	N/A	N/A	2	2	0	2	1	1	1	1	1	12
ROW 12196	N/A	N/A	2	2	0	2	1	1	1	1	1	12
ROW 12298	N/A	N/A	2	2	0	2	1	1	1	1	1	12
ROW 12315	N/A	N/A	2	2	0	2	1	1	1	1	1	12
ROW 12375	N/A	N/A	2	2	0	2	1	1	1	1	1	12
ROW 12529	N/A	N/A	2	2	0	2	1	1	1	1	1	12
ROW 12538	N/A	N/A	2	2	0	2	1	1	1	1	1	12
ROW 12593	N/A	N/A	2	2	0	2	1	1	1	1	1	12
ROW 12616	N/A	N/A	2	2	0	2	1	1	1	1	1	12
ROW 12716	N/A	N/A	2	2	0	2	1	1	1	1	1	12
ROW 12736	N/A	N/A	2	2	0	2	1	1	1	1	1	12
ROW 12825	N/A	N/A	2	2	0	2	1	1	1	1	1	12
ROW 12826	N/A	N/A	2	2	0	2	1	1	1	1	1	12
ROW 12863	N/A	N/A	2	2	0	2	1	1	1	1	1	12
ROW 12924	N/A	N/A	2	2	0	2	1	1	1	1	1	12
ROW 12927	N/A	N/A	2	2	0	2	1	1	1	1	1	12
ROW 12930	N/A	N/A	2	2	0	2	1	1	1	1	1	12
ROW 12964	N/A	N/A	2	2	0	2	1	1	1	1	1	12
ROW 13159	N/A	N/A	2	2	0	2	1	1	1	1	1	12
ROW 13392	N/A	N/A	2	2	0	2	1	1	1	1	1	12
ROW 13393	N/A	N/A	2	1	1	2	1	1	1	1	1	12
ROW 13397	N/A	N/A	2	2	0	2	1	1	1	1	1	12
ROW 13409	N/A	N/A	2	2	0	2	1	1	1	1	1	12
ROW 13586	N/A	N/A	2	2	0	2	1	1	1	1	1	12
ROW 13635	N/A	N/A	2	2	0	2	1	1	1	1	1	12
ROW 13652	N/A	N/A	2	2	0	2	1	1	1	1	1	12
ROW 13691	N/A	N/A	2	2	0	2	1	1	1	1	1	12
ROW 13702	N/A	N/A	2	2	0	2	1	1	1	1	1	12
ROW 13703	N/A	N/A	2	2	0	2	1	1	1	1	1	12
ROW 13814	N/A	N/A	2	2	0	2	1	1	1	1	1	12
ROW 13936	N/A	N/A	2	2	0	2	1	1	1	1	1	12
ROW 14039	N/A	N/A	2	2	0	2	1	1	1	1	1	12
ROW 14084	N/A	N/A	2	2	0	2	1	1	1	1	1	12
ROW 14085	N/A	N/A	2	2	0	2	1	1	1	1	1	12
ROW 14547	N/A	N/A	2	2	0	2	1	1	1	1	1	12
ROW 14549	N/A	N/A	2	2	0	2	1	1	1	1	1	12
ROW 14583	N/A	N/A	2	2	0	2	1	1	1	1	1	12
ROW 14643	N/A	N/A	2	2	0	2	1	1	1	1	1	12
ROW 1471	N/A	N/A	2	2	0	2	1	1	1	1	1	12
ROW 14825	N/A	N/A	2	2	0	2	1	1	1	1	1	12
ROW 14861	N/A	N/A	2	2	0	2	1	1	1	1	1	12
ROW 14885	N/A	N/A	2	2	0	2	1	1	1	1	1	12
ROW 14887	N/A	N/A	2	2	0	2	1	1	1	1	1	12
ROW 14924	N/A	N/A	2	2	0	2	1	1	1	1	1	12
ROW 14930	N/A	N/A	2	2	0	2	1	1	1	1	1	12
ROW 14952	N/A	N/A	2	2	0	2	1	1	1	1	1	12
ROW 14969	N/A	N/A	2	2	0	2	1	1	1	1	1	12
ROW 15108	N/A	N/A	2	2	0	2	1	1	1	1	1	12
ROW 15113	N/A	N/A	2	2	0	2	1	1	1	1	1	12
ROW 15149	N/A	N/A	2	2	0	2	1	1	1	1	1	12
ROW 15152	N/A	N/A	2	2	0	2	1	1	1	1	1	12
ROW 15177	N/A	N/A	2	2	0	2	1	1	1	1	1	12
ROW 15300	N/A	N/A	2	2	0	2	1	1	1	1	1	12
ROW 15384	N/A	N/A	2	2	0	2	1	1	1	1	1	12
ROW 15415	N/A	N/A	2	2	0	2	1	1	1	1	1	12
ROW 15717	N/A	N/A	2	2	0	2	1	1	1	1	1	12
ROW 15839	N/A	N/A	2	2	0	2	1	1	1	1	1	12
ROW 15840	N/A	N/A	2	2	0	2	1	1	1	1	1	12
ROW 15954	N/A	N/A	2	2	0	2	1	1	1	1	1	12
ROW 15985	N/A	N/A	2	2	0	2	1	1	1	1	1	12
ROW 16057	N/A	N/A	2	2	0	2	1	1	1	1	1	12
ROW 16076	N/A	N/A	2	2	0	2	1	1	1	1	1	12
ROW 16230	N/A	N/A	2	2	0	2	1	1	1	1	1	12
ROW 16276	N/A	N/A	2	2	0	2	1	1	1	1	1	12
ROW 16364	N/A	N/A	2	2	0	2	1	1	1	1	1	12
ROW 1639	N/A	N/A	2	2	0	2	1	1	1	1	1	12
ROW 16691	N/A	N/A	2	2	0	2	1	1	1	1	1	12
ROW 16998	N/A	N/A	2	2	0	2	1	1	1	1	1	12
ROW 17096	N/A	N/A	2	2	0	2	1	1	1	1	1	12
ROW 17098	N/A	N/A	2	2	0	2	1	1	1	1	1	12
ROW 17189	N/A	N/A	2	2	0	2	1	1	1	1	1	12
ROW 17410	N/A	N/A	2	2	0	2	1	1	1	1	1	12
ROW 17411	N/A	N/A	2	2	0	2	1	1	1	1	1	12
ROW 17412	N/A	N/A	2	2	0	2	1	1	1	1	1	12
ROW 17538	N/A	N/A	2	2	0	2	1	1	1	1	1	12
ROW 1764	N/A	N/A	2	2	0	2	1	1	1	1	1	12
ROW 17675	N/A	N/A	2	2	0	2	1	1	1	1	1	12
ROW 17792	N/A	N/A	2	2	0	2	1	1	1	1	1	12
ROW 1781	N/A	N/A	2	2	0	2	1	1	1	1	1	12
ROW 17856	N/A	N/A	2	2	0	2	1	1	1	1	1	12
ROW 17894	N/A	N/A	2	2	0	2	1	1	1	1	1	12
ROW 18010	N/A	N/A	2	2	0	2	1	1	1	1	1	12
ROW 18022	N/A	N/A	2	2	0	2	1	1	1	1	1	12
ROW 18050	N/A	N/A	2	2	0	2	1	1	1	1	1	12
ROW 18054	N/A	N/A	2	2	0	2	1	1	1	1	1	12
ROW 18069	N/A	N/A	2	2	0	2	1	1	1	1	1	12
ROW 18080	N/A	N/A	2	2	0	2	1	1	1	1	1	12
ROW 1810	N/A	N/A	2	2	0	2	1	1	1	1	1	12
ROW 18162	N/A	N/A	2	2	0	2	1	1	1	1	1	12
ROW 18187	N/A	N/A	2	2	0	2	1	1	1	1	1	12
ROW 18217	N/A	N/A	2	2	0	2	1	1	1	1	1	12
ROW 18373	N/A	N/A	1	2	1	2	1	1	1	1	1	12
ROW 18382	N/A	N/A	2	2	0	2	1	1	1	1	1	12
ROW 1847	N/A	N/A	2	2	0	2	1	1	1	1	1	12
ROW 18500	N/A	N/A	2	2	0	2	1	1	1	1	1	12
ROW 18609	N/A	N/A	2	2	0	2	1	1	1	1	1	12
ROW 18633	N/A	N/A	2	2	0	2	1	1	1	1	1	12
ROW 18635	N/A	N/A	2	2	0	2	1	1	1	1	1	12
ROW 18674	N/A	N/A	2	2	0	2	1	1	1	1	1	12
ROW 18824	N/A	N/A	2	2	0	2	1	1	1	1	1	12
ROW 18980	N/A	N/A	2	2	0	2	1	1	1	1	1	12
ROW 19162	N/A	N/A	2	2	0	2	1	1	1	1	1	12
ROW 19195	N/A	N/A	2	2	0	2	1	1	1	1	1	12
ROW 19230	N/A	N/A	2	2	0	2	1	1	1	1	1	12
ROW 19231	N/A	N/A	2	2	0	2	1	1	1	1	1	12
ROW 19339	N/A	N/A	2	2	0	2	1	1	1	1	1	12
ROW 19372	N/A	N/A	2	2	0	2	1	1	1	1	1	12

db_index	Project Name	Stakeholder	Project Type	Jurisdiction	Planning Unit	Watershed	APN	Owner	Street Name
ROW 19453	N/A	N/A	ROW Opportunity	Oakley	East	1.7 East County Delta Drainages	N/A	N/A	TOKAY DR
ROW 19547	N/A	N/A	ROW Opportunity	Oakley	East	1.4 Lower Marsh Creek	N/A	N/A	TRAFALGAR WAY
ROW 19617	N/A	N/A	ROW Opportunity	Oakley	East	1.7 East County Delta Drainages	N/A	N/A	TRENTON ST
ROW 1989	N/A	N/A	ROW Opportunity	Oakley	East	1.7 East County Delta Drainages	N/A	N/A	BERINGER CT
ROW 1990	N/A	N/A	ROW Opportunity	Oakley	East	1.7 East County Delta Drainages	N/A	N/A	BERINGER WAY
ROW 19998	N/A	N/A	ROW Opportunity	Oakley	East	1.7 East County Delta Drainages	N/A	N/A	VENTNOR LN
ROW 20013	N/A	N/A	ROW Opportunity	Oakley	East	1.4 Lower Marsh Creek	N/A	N/A	VERBENA CT
ROW 20262	N/A	N/A	ROW Opportunity	Oakley	East	1.4 Lower Marsh Creek	N/A	N/A	VINEWOOD DR
ROW 20269	N/A	N/A	ROW Opportunity	Oakley	East	1.4 Lower Marsh Creek	N/A	N/A	VINTAGE DR
ROW 20500	N/A	N/A	ROW Opportunity	Oakley	East	1.7 East County Delta Drainages	N/A	N/A	W SUMMERFIELD CT
ROW 20573	N/A	N/A	ROW Opportunity	Oakley	East	1.7 East County Delta Drainages	N/A	N/A	WALNUT MEADOWS CT
ROW 20574	N/A	N/A	ROW Opportunity	Oakley	East	1.7 East County Delta Drainages	N/A	N/A	WALNUT MEADOWS DR
ROW 20667	N/A	N/A	ROW Opportunity	Oakley	East	1.4 Lower Marsh Creek	N/A	N/A	WATERFORD WAY
ROW 2069	N/A	N/A	ROW Opportunity	Oakley	East	1.4 Lower Marsh Creek	N/A	N/A	BICALANA DR
ROW 20744	N/A	N/A	ROW Opportunity	Oakley	East	1.7 East County Delta Drainages	N/A	N/A	WEIBEL CIR
ROW 20786	N/A	N/A	ROW Opportunity	Oakley	East	1.7 East County Delta Drainages	N/A	N/A	WENTE CT
ROW 2080	N/A	N/A	ROW Opportunity	Oakley	East	1.4 Lower Marsh Creek	N/A	N/A	BIG BEAR RD
ROW 20922	N/A	N/A	ROW Opportunity	Oakley	East	1.4 Lower Marsh Creek	N/A	N/A	WHITE OAK CT
ROW 21020	N/A	N/A	ROW Opportunity	Oakley	East	1.7 East County Delta Drainages	N/A	N/A	WILDCAT CT
ROW 21134	N/A	N/A	ROW Opportunity	Oakley	East	1.4 Lower Marsh Creek	N/A	N/A	WILLOW WAY
ROW 21188	N/A	N/A	ROW Opportunity	Oakley	East	1.4 Lower Marsh Creek	N/A	N/A	WINDFLOWER WAY
ROW 21213	N/A	N/A	ROW Opportunity	Oakley	East	1.7 East County Delta Drainages	N/A	N/A	WINDSOR CT
ROW 21217	N/A	N/A	ROW Opportunity	Oakley	East	1.7 East County Delta Drainages	N/A	N/A	WINDSOR LN
ROW 21297	N/A	N/A	ROW Opportunity	Oakley	East	1.7 East County Delta Drainages	N/A	N/A	WISTERIA CT
ROW 21337	N/A	N/A	ROW Opportunity	Oakley	East	1.4 Lower Marsh Creek	N/A	N/A	WOODCREST PL
ROW 21346	N/A	N/A	ROW Opportunity	Oakley	East	1.4 Lower Marsh Creek	N/A	N/A	WOODGLEN DR
ROW 21348	N/A	N/A	ROW Opportunity	Oakley	East	1.4 Lower Marsh Creek	N/A	N/A	WOODGLEN PL
ROW 21353	N/A	N/A	ROW Opportunity	Oakley	East	1.4 Lower Marsh Creek	N/A	N/A	WOODHAVEN LN
ROW 21358	N/A	N/A	ROW Opportunity	Oakley	East	1.4 Lower Marsh Creek	N/A	N/A	WOODHILL DR
ROW 21382	N/A	N/A	ROW Opportunity	Oakley	East	1.4 Lower Marsh Creek	N/A	N/A	WOODMONT PL
ROW 21389	N/A	N/A	ROW Opportunity	Oakley	East	1.4 Lower Marsh Creek	N/A	N/A	WOODRIDGE PL
ROW 21420	N/A	N/A	ROW Opportunity	Oakley	East	1.4 Lower Marsh Creek	N/A	N/A	WOODVIEW PL
ROW 21546	N/A	N/A	ROW Opportunity	Oakley	East	1.4 Lower Marsh Creek	N/A	N/A	YULA WAY
ROW 21577	N/A	N/A	ROW Opportunity	Oakley	East	1.7 East County Delta Drainages	N/A	N/A	ZINFANDEL CT
ROW 21578	N/A	N/A	ROW Opportunity	Oakley	East	1.7 East County Delta Drainages	N/A	N/A	ZINFANDEL DR
ROW 2254	N/A	N/A	ROW Opportunity	Oakley	East	1.4 Lower Marsh Creek	N/A	N/A	BLAKESMITH CIR
ROW 2255	N/A	N/A	ROW Opportunity	Oakley	East	1.7 East County Delta Drainages	N/A	N/A	BLANC CT
ROW 2426	N/A	N/A	ROW Opportunity	Oakley	East	1.7 East County Delta Drainages	N/A	N/A	BORDEAUX DR
ROW 2525	N/A	N/A	ROW Opportunity	Oakley	East	1.4 Lower Marsh Creek	N/A	N/A	BRANDING IRON CT
ROW 2671	N/A	N/A	ROW Opportunity	Oakley	East	1.7 East County Delta Drainages	N/A	N/A	BRISTOL CT
ROW 2713	N/A	N/A	ROW Opportunity	Oakley	East	1.7 East County Delta Drainages	N/A	N/A	BROCK LN
ROW 2757	N/A	N/A	ROW Opportunity	Oakley	East	1.4 Lower Marsh Creek	N/A	N/A	BROOKS CT
ROW 2758	N/A	N/A	ROW Opportunity	Oakley	East	1.4 Lower Marsh Creek	N/A	N/A	BROOKS DR
ROW 2814	N/A	N/A	ROW Opportunity	Oakley	East	1.4 Lower Marsh Creek	N/A	N/A	BROWN ST
ROW 2923	N/A	N/A	ROW Opportunity	Oakley	East	1.7 East County Delta Drainages	N/A	N/A	BURGUNDY DR
ROW 2993	N/A	N/A	ROW Opportunity	Oakley	East	1.7 East County Delta Drainages	N/A	N/A	BUTTONS CT
ROW 3003	N/A	N/A	ROW Opportunity	Oakley	East	1.7 East County Delta Drainages	N/A	N/A	BYNUM CT
ROW 3027	N/A	N/A	ROW Opportunity	Oakley	East	1.7 East County Delta Drainages	N/A	N/A	CABERNET CT
ROW 3084	N/A	N/A	ROW Opportunity	Oakley	East	1.7 East County Delta Drainages	N/A	N/A	CALICO WAY
ROW 3215	N/A	N/A	ROW Opportunity	Oakley	East	1.7 East County Delta Drainages	N/A	N/A	CAMELIA CT
ROW 3337	N/A	N/A	ROW Opportunity	Oakley	East	1.7 East County Delta Drainages	N/A	N/A	CANOPY LN
ROW 3345	N/A	N/A	ROW Opportunity	Oakley	East	1.7 East County Delta Drainages	N/A	N/A	CANTERBURY LN
ROW 341	N/A	N/A	ROW Opportunity	Oakley	East	1.7 East County Delta Drainages	N/A	N/A	7TH ST
ROW 3556	N/A	N/A	ROW Opportunity	Oakley	East	1.4 Lower Marsh Creek	N/A	N/A	CAROL LEE LN
ROW 3557	N/A	N/A	ROW Opportunity	Oakley	East	1.7 East County Delta Drainages	N/A	N/A	CAROL LN
ROW 3558	N/A	N/A	ROW Opportunity	Oakley	East	1.7 East County Delta Drainages	N/A	N/A	CAROL LN
ROW 3559	N/A	N/A	ROW Opportunity	Oakley	East	1.7 East County Delta Drainages	N/A	N/A	CAROL LN
ROW 3560	N/A	N/A	ROW Opportunity	Oakley	East	1.7 East County Delta Drainages	N/A	N/A	CAROL LN
ROW 3562	N/A	N/A	ROW Opportunity	Oakley	East	1.7 East County Delta Drainages	N/A	N/A	CAROL LN
ROW 3564	N/A	N/A	ROW Opportunity	Oakley	East	1.7 East County Delta Drainages	N/A	N/A	CAROL LN
ROW 3604	N/A	N/A	ROW Opportunity	Oakley	East	1.7 East County Delta Drainages	N/A	N/A	CARRINGTON DR
ROW 3669	N/A	N/A	ROW Opportunity	Oakley	East	1.4 Lower Marsh Creek	N/A	N/A	CASHEW LN
ROW 3801	N/A	N/A	ROW Opportunity	Oakley	East	1.7 East County Delta Drainages	N/A	N/A	CEDAR CT
ROW 3833	N/A	N/A	ROW Opportunity	Oakley	East	1.4 Lower Marsh Creek	N/A	N/A	CEDER GLENN DR
ROW 385	N/A	N/A	ROW Opportunity	Oakley	East	1.4 Lower Marsh Creek	N/A	N/A	ACACIA AVE
ROW 3913	N/A	N/A	ROW Opportunity	Oakley	East	1.4 Lower Marsh Creek	N/A	N/A	CENTURY WAY
ROW 3937	N/A	N/A	ROW Opportunity	Oakley	East	1.7 East County Delta Drainages	N/A	N/A	CHABLIS CT
ROW 3938	N/A	N/A	ROW Opportunity	Oakley	East	1.7 East County Delta Drainages	N/A	N/A	CHABLIS WAY
ROW 3970	N/A	N/A	ROW Opportunity	Oakley	East	1.7 East County Delta Drainages	N/A	N/A	CHANDON WAY
ROW 4001	N/A	N/A	ROW Opportunity	Oakley	East	1.7 East County Delta Drainages	N/A	N/A	CHAPPELET PL
ROW 4002	N/A	N/A	ROW Opportunity	Oakley	East	1.7 East County Delta Drainages	N/A	N/A	CHAPS CT
ROW 4008	N/A	N/A	ROW Opportunity	Oakley	East	1.7 East County Delta Drainages	N/A	N/A	CHARDONNAY DR
ROW 4028	N/A	N/A	ROW Opportunity	Oakley	East	1.7 East County Delta Drainages	N/A	N/A	CHARLES WAY
ROW 4088	N/A	N/A	ROW Opportunity	Oakley	East	1.7 East County Delta Drainages	N/A	N/A	CHENIN LN
ROW 409	N/A	N/A	ROW Opportunity	Oakley	East	1.4 Lower Marsh Creek	N/A	N/A	ACORN CT
ROW 4108	N/A	N/A	ROW Opportunity	Oakley	East	1.7 East County Delta Drainages	N/A	N/A	CHERRY WAY
ROW 413	N/A	N/A	ROW Opportunity	Oakley	East	1.4 Lower Marsh Creek	N/A	N/A	ACORN DR
ROW 4164	N/A	N/A	ROW Opportunity	Oakley	East	1.7 East County Delta Drainages	N/A	N/A	CHICORY CT
ROW 4215	N/A	N/A	ROW Opportunity	Oakley	East	1.7 East County Delta Drainages	N/A	N/A	CHRISTINE LN
ROW 4222	N/A	N/A	ROW Opportunity	Oakley	East	1.4 Lower Marsh Creek	N/A	N/A	CHRISTY ST
ROW 4249	N/A	N/A	ROW Opportunity	Oakley	East	1.4 Lower Marsh Creek	N/A	N/A	CINNAMON RIDGE DR
ROW 4302	N/A	N/A	ROW Opportunity	Oakley	East	1.7 East County Delta Drainages	N/A	N/A	CLAREMONT CT
ROW 4305	N/A	N/A	ROW Opportunity	Oakley	East	1.7 East County Delta Drainages	N/A	N/A	CLAREMONT LN
ROW 4310	N/A	N/A	ROW Opportunity	Oakley	East	1.7 East County Delta Drainages	N/A	N/A	CLARET CT
ROW 4373	N/A	N/A	ROW Opportunity	Oakley	East	1.4 Lower Marsh Creek	N/A	N/A	CLEARWOOD DR
ROW 4374	N/A	N/A	ROW Opportunity	Oakley	East	1.4 Lower Marsh Creek	N/A	N/A	CLEARWOOD PL
ROW 4376	N/A	N/A	ROW Opportunity	Oakley	East	1.4 Lower Marsh Creek	N/A	N/A	CLEARWOOD WAY
ROW 4410	N/A	N/A	ROW Opportunity	Oakley	East	1.7 East County Delta Drainages	N/A	N/A	CLL DE ORO
ROW 4433	N/A	N/A	ROW Opportunity	Oakley	East	1.4 Lower Marsh Creek	N/A	N/A	CLOVERBROOK AVE
ROW 447	N/A	N/A	ROW Opportunity	Oakley	East	1.7 East County Delta Drainages	N/A	N/A	ADLER DR
ROW 4706	N/A	N/A	ROW Opportunity	Oakley	East	1.4 Lower Marsh Creek	N/A	N/A	COPPER KNOLL WAY
ROW 4719	N/A	N/A	ROW Opportunity	Oakley	East	1.4 Lower Marsh Creek	N/A	N/A	CORAL BELL WAY
ROW 4760	N/A	N/A	ROW Opportunity	Oakley	East	1.7 East County Delta Drainages	N/A	N/A	CORNISH CT
ROW 4872	N/A	N/A	ROW Opportunity	Oakley	East	1.7 East County Delta Drainages	N/A	N/A	COTATI CT
ROW 4908	N/A	N/A	ROW Opportunity	Oakley	East	1.7 East County Delta Drainages	N/A	N/A	COUNTRY LN
ROW 4940	N/A	N/A	ROW Opportunity	Oakley	East	1.7 East County Delta Drainages	N/A	N/A	COURTLAND DR
ROW 4955	N/A	N/A	ROW Opportunity	Oakley	East	1.4 Lower Marsh Creek	N/A	N/A	COVENTRY DR
ROW 4960	N/A	N/A	ROW Opportunity	Oakley	East	1.7 East County Delta Drainages	N/A	N/A	COVERED WAGON DR
ROW 5076	N/A	N/A	ROW Opportunity	Oakley	East	1.7 East County Delta Drainages	N/A	N/A	CRESTA BLANCA CT
ROW 5217	N/A	N/A	ROW Opportunity	Oakley	East	1.7 East County Delta Drainages	N/A	N/A	CUNHA CT
ROW 5464	N/A	N/A	ROW Opportunity	Oakley	East	1.7 East County Delta Drainages	N/A	N/A	DAWSON CT
ROW 5556	N/A	N/A	ROW Opportunity	Oakley	East	1.7 East County Delta Drainages	N/A	N/A	DEERPARK WAY
ROW 5571	N/A	N/A	ROW Opportunity	Oakley	East	1.7 East County Delta Drainages	N/A	N/A	DEL ANTICO AVE
ROW 5655	N/A	N/A	ROW Opportunity	Oakley	East	1.7 East County Delta Drainages	N/A	N/A	DELTA MEADOWS WAY
ROW 5717	N/A	N/A	ROW Opportunity	Oakley	East	1.7 East County Delta Drainages	N/A	N/A	DEVON CT
ROW 572	N/A	N/A	ROW Opportunity	Oakley	East	1.7 East County Delta Drainages	N/A	N/A	ALDER DR
ROW 5931	N/A	N/A	ROW Opportunity	Oakley	East	1.4 Lower Marsh Creek	N/A	N/A	DONATELLO WAY
ROW 6061	N/A	N/A	ROW Opportunity	Oakley	East	1.7 East County Delta Drainages	N/A	N/A	DRAHE CT
ROW 6089	N/A	N/A	ROW Opportunity	Oakley	East	1.4 Lower Marsh Creek	N/A	N/A	DRAWOOD CT
ROW 6092	N/A	N/A	ROW Opportunity	Oakley	East	1.7 East County Delta Drainages	N/A	N/A	DUARTE AVE
ROW 6112	N/A	N/A	ROW Opportunity	Oakley	East	1.7 East County Delta Drainages	N/A	N/A	DUCKHORN CT
ROW 6113	N/A	N/A	ROW Opportunity	Oakley	East	1.7 East County Delta Drainages	N/A	N/A	DUCKHORN PL
ROW 6210	N/A	N/A	ROW Opportunity	Oakley	East	1.7 East County Delta Drainages	N/A	N/A	E 18TH ST
ROW 6293	N/A	N/A	ROW Opportunity	Oakley	East	1.7 East County Delta Drainages	N/A	N/A	E SUMMERFIELD CT
ROW 6437	N/A	N/A	ROW Opportunity	Oakley	East	1.7 East County Delta Drainages	N/A	N/A	EDMEADES CT
ROW 6510	N/A	N/A	ROW Opportunity	Oakley	East	1.7 East County Delta Drainages	N/A	N/A	EL DORADO ST
ROW 6517	N/A	N/A	ROW Opportunity	Oakley	East	1.7 East County Delta Drainages	N/A	N/A	EL LAGO CT

db_index	Project Name	Size	Slope	Infiltration	Yield Class	Removes Pollutant Loads	Augments Water Supply	Provides Flood Control	Reestablishes Natural Drainage	Develops Open Space	Community	Total Score
ROW 19453	N/A	N/A	2	2	0	2	1	1	1	1	1	12
ROW 19547	N/A	N/A	2	2	0	2	1	1	1	1	1	12
ROW 19617	N/A	N/A	2	2	0	2	1	1	1	1	1	12
ROW 1989	N/A	N/A	2	2	0	2	1	1	1	1	1	12
ROW 1990	N/A	N/A	2	2	0	2	1	1	1	1	1	12
ROW 19998	N/A	N/A	2	2	0	2	1	1	1	1	1	12
ROW 20013	N/A	N/A	2	2	0	2	1	1	1	1	1	12
ROW 20262	N/A	N/A	2	2	0	2	1	1	1	1	1	12
ROW 20269	N/A	N/A	2	2	0	2	1	1	1	1	1	12
ROW 20500	N/A	N/A	2	2	0	2	1	1	1	1	1	12
ROW 20573	N/A	N/A	2	2	0	2	1	1	1	1	1	12
ROW 20574	N/A	N/A	2	2	0	2	1	1	1	1	1	12
ROW 20667	N/A	N/A	2	2	0	2	1	1	1	1	1	12
ROW 2069	N/A	N/A	2	2	0	2	1	1	1	1	1	12
ROW 20744	N/A	N/A	2	2	0	2	1	1	1	1	1	12
ROW 20786	N/A	N/A	2	2	0	2	1	1	1	1	1	12
ROW 2080	N/A	N/A	2	2	0	2	1	1	1	1	1	12
ROW 20922	N/A	N/A	2	2	0	2	1	1	1	1	1	12
ROW 21020	N/A	N/A	2	2	0	2	1	1	1	1	1	12
ROW 21134	N/A	N/A	2	2	0	2	1	1	1	1	1	12
ROW 21188	N/A	N/A	2	2	0	2	1	1	1	1	1	12
ROW 21213	N/A	N/A	2	2	0	2	1	1	1	1	1	12
ROW 21217	N/A	N/A	2	2	0	2	1	1	1	1	1	12
ROW 21297	N/A	N/A	2	2	0	2	1	1	1	1	1	12
ROW 21337	N/A	N/A	2	2	0	2	1	1	1	1	1	12
ROW 21346	N/A	N/A	2	2	0	2	1	1	1	1	1	12
ROW 21348	N/A	N/A	2	2	0	2	1	1	1	1	1	12
ROW 21353	N/A	N/A	2	2	0	2	1	1	1	1	1	12
ROW 21358	N/A	N/A	2	2	0	2	1	1	1	1	1	12
ROW 21382	N/A	N/A	2	2	0	2	1	1	1	1	1	12
ROW 21389	N/A	N/A	2	2	0	2	1	1	1	1	1	12
ROW 21420	N/A	N/A	2	2	0	2	1	1	1	1	1	12
ROW 21546	N/A	N/A	2	1	1	2	1	1	1	1	1	12
ROW 21577	N/A	N/A	2	2	0	2	1	1	1	1	1	12
ROW 21578	N/A	N/A	2	2	0	2	1	1	1	1	1	12
ROW 2254	N/A	N/A	2	2	0	2	1	1	1	1	1	12
ROW 2255	N/A	N/A	2	2	0	2	1	1	1	1	1	12
ROW 2426	N/A	N/A	2	2	0	2	1	1	1	1	1	12
ROW 2525	N/A	N/A	2	2	0	2	1	1	1	1	1	12
ROW 2671	N/A	N/A	2	2	0	2	1	1	1	1	1	12
ROW 2713	N/A	N/A	2	2	0	2	1	1	1	1	1	12
ROW 2757	N/A	N/A	2	2	0	2	1	1	1	1	1	12
ROW 2758	N/A	N/A	2	2	0	2	1	1	1	1	1	12
ROW 2814	N/A	N/A	2	2	0	2	1	1	1	1	1	12
ROW 2923	N/A	N/A	2	2	0	2	1	1	1	1	1	12
ROW 2993	N/A	N/A	2	2	0	2	1	1	1	1	1	12
ROW 3003	N/A	N/A	2	2	0	2	1	1	1	1	1	12
ROW 3027	N/A	N/A	2	2	0	2	1	1	1	1	1	12
ROW 3084	N/A	N/A	2	2	0	2	1	1	1	1	1	12
ROW 3215	N/A	N/A	2	2	0	2	1	1	1	1	1	12
ROW 3337	N/A	N/A	2	2	0	2	1	1	1	1	1	12
ROW 3345	N/A	N/A	2	2	0	2	1	1	1	1	1	12
ROW 341	N/A	N/A	2	2	0	2	1	1	1	1	1	12
ROW 3556	N/A	N/A	2	2	0	2	1	1	1	1	1	12
ROW 3557	N/A	N/A	2	2	0	2	1	1	1	1	1	12
ROW 3558	N/A	N/A	2	2	0	2	1	1	1	1	1	12
ROW 3559	N/A	N/A	2	2	0	2	1	1	1	1	1	12
ROW 3560	N/A	N/A	2	2	0	2	1	1	1	1	1	12
ROW 3562	N/A	N/A	2	2	0	2	1	1	1	1	1	12
ROW 3564	N/A	N/A	2	2	0	2	1	1	1	1	1	12
ROW 3604	N/A	N/A	2	2	0	2	1	1	1	1	1	12
ROW 3669	N/A	N/A	2	2	0	2	1	1	1	1	1	12
ROW 3801	N/A	N/A	2	2	0	2	1	1	1	1	1	12
ROW 3833	N/A	N/A	2	2	0	2	1	1	1	1	1	12
ROW 385	N/A	N/A	2	2	0	2	1	1	1	1	1	12
ROW 3913	N/A	N/A	2	2	0	2	1	1	1	1	1	12
ROW 3937	N/A	N/A	2	2	0	2	1	1	1	1	1	12
ROW 3938	N/A	N/A	2	2	0	2	1	1	1	1	1	12
ROW 3970	N/A	N/A	2	2	0	2	1	1	1	1	1	12
ROW 4001	N/A	N/A	2	2	0	2	1	1	1	1	1	12
ROW 4002	N/A	N/A	2	2	0	2	1	1	1	1	1	12
ROW 4008	N/A	N/A	2	2	0	2	1	1	1	1	1	12
ROW 4028	N/A	N/A	2	2	0	2	1	1	1	1	1	12
ROW 4088	N/A	N/A	2	2	0	2	1	1	1	1	1	12
ROW 409	N/A	N/A	2	2	0	2	1	1	1	1	1	12
ROW 4108	N/A	N/A	2	2	0	2	1	1	1	1	1	12
ROW 413	N/A	N/A	2	2	0	2	1	1	1	1	1	12
ROW 4164	N/A	N/A	2	2	0	2	1	1	1	1	1	12
ROW 4215	N/A	N/A	2	2	0	2	1	1	1	1	1	12
ROW 4222	N/A	N/A	2	2	0	2	1	1	1	1	1	12
ROW 4249	N/A	N/A	2	2	0	2	1	1	1	1	1	12
ROW 4302	N/A	N/A	2	2	0	2	1	1	1	1	1	12
ROW 4305	N/A	N/A	2	2	0	2	1	1	1	1	1	12
ROW 4310	N/A	N/A	2	2	0	2	1	1	1	1	1	12
ROW 4373	N/A	N/A	2	2	0	2	1	1	1	1	1	12
ROW 4374	N/A	N/A	2	2	0	2	1	1	1	1	1	12
ROW 4376	N/A	N/A	2	2	0	2	1	1	1	1	1	12
ROW 4410	N/A	N/A	2	2	0	2	1	1	1	1	1	12
ROW 4433	N/A	N/A	2	2	0	2	1	1	1	1	1	12
ROW 447	N/A	N/A	2	2	0	2	1	1	1	1	1	12
ROW 4706	N/A	N/A	2	2	0	2	1	1	1	1	1	12
ROW 4719	N/A	N/A	2	2	0	2	1	1	1	1	1	12
ROW 4760	N/A	N/A	2	2	0	2	1	1	1	1	1	12
ROW 4872	N/A	N/A	2	2	0	2	1	1	1	1	1	12
ROW 4908	N/A	N/A	2	2	0	2	1	1	1	1	1	12
ROW 4940	N/A	N/A	2	2	0	2	1	1	1	1	1	12
ROW 4955	N/A	N/A	2	2	0	2	1	1	1	1	1	12
ROW 4960	N/A	N/A	2	2	0	2	1	1	1	1	1	12
ROW 5076	N/A	N/A	2	2	0	2	1	1	1	1	1	12
ROW 5217	N/A	N/A	2	2	0	2	1	1	1	1	1	12
ROW 5464	N/A	N/A	2	2	0	2	1	1	1	1	1	12
ROW 5556	N/A	N/A	2	2	0	2	1	1	1	1	1	12
ROW 5571	N/A	N/A	2	2	0	2	1	1	1	1	1	12
ROW 5655	N/A	N/A	2	2	0	2	1	1	1	1	1	12
ROW 5717	N/A	N/A	2	2	0	2	1	1	1	1	1	12
ROW 572	N/A	N/A	2	2	0	2	1	1	1	1	1	12
ROW 5931	N/A	N/A	2	2	0	2	1	1	1	1	1	12
ROW 6061	N/A	N/A	2	2	0	2	1	1	1	1	1	12
ROW 6089	N/A	N/A	2	2	0	2	1	1	1	1	1	12
ROW 6092	N/A	N/A	2	2	0	2	1	1	1	1	1	12
ROW 6112	N/A	N/A	2	2	0	2	1	1	1	1	1	12
ROW 6113	N/A	N/A	2	2	0	2	1	1	1	1	1	12
ROW 6210	N/A	N/A	2	2	0	2	1	1	1	1	1	12
ROW 6293	N/A	N/A	2	2	0	2	1	1	1	1	1	12
ROW 6437	N/A	N/A	2	2	0	2	1	1	1	1	1	12
ROW 6510	N/A	N/A	2	2	0	2	1	1	1	1	1	12
ROW 6517	N/A	N/A	2	2	0	2	1	1	1	1	1	12

db_index	Project Name	Stakeholder	Project Type	Jurisdiction	Planning Unit	Watershed	APN	Owner	Street Name
ROW 6524	N/A	N/A	ROW Opportunity	Oakley	East	1.7 East County Delta Drainages	N/A	N/A	EL MONTE CT
ROW 6526	N/A	N/A	ROW Opportunity	Oakley	East	1.7 East County Delta Drainages	N/A	N/A	EL MONTE DR
ROW 653	N/A	N/A	ROW Opportunity	Oakley	East	1.8 East County Delta Drainages	N/A	N/A	ALLAGASH CT
ROW 6715	N/A	N/A	ROW Opportunity	Oakley	East	1.4 Lower Marsh Creek	N/A	N/A	ELVIS LN
ROW 6717	N/A	N/A	ROW Opportunity	Oakley	East	1.4 Lower Marsh Creek	N/A	N/A	ELVIS LN
ROW 6866	N/A	N/A	ROW Opportunity	Oakley	East	1.4 Lower Marsh Creek	N/A	N/A	ESSEX CT
ROW 691	N/A	N/A	ROW Opportunity	Oakley	East	1.7 East County Delta Drainages	N/A	N/A	ALMOND DR
ROW 6947	N/A	N/A	ROW Opportunity	Oakley	East	1.4 Lower Marsh Creek	N/A	N/A	EVERLASTING WAY
ROW 6987	N/A	N/A	ROW Opportunity	Oakley	East	1.7 East County Delta Drainages	N/A	N/A	FAIRHAVEN CT
ROW 6988	N/A	N/A	ROW Opportunity	Oakley	East	1.7 East County Delta Drainages	N/A	N/A	FAIRHAVEN WAY
ROW 700	N/A	N/A	ROW Opportunity	Oakley	East	1.4 Lower Marsh Creek	N/A	N/A	ALMONDTREE CIR
ROW 701	N/A	N/A	ROW Opportunity	Oakley	East	1.4 Lower Marsh Creek	N/A	N/A	ALMONDTREE LN
ROW 7048	N/A	N/A	ROW Opportunity	Oakley	East	1.4 Lower Marsh Creek	N/A	N/A	FALL LN
ROW 7108	N/A	N/A	ROW Opportunity	Oakley	East	1.4 Lower Marsh Creek	N/A	N/A	FAWN CT
ROW 7166	N/A	N/A	ROW Opportunity	Oakley	East	1.7 East County Delta Drainages	N/A	N/A	FERNWOOD CIR
ROW 7168	N/A	N/A	ROW Opportunity	Oakley	East	1.7 East County Delta Drainages	N/A	N/A	FERNWOOD CT
ROW 7172	N/A	N/A	ROW Opportunity	Oakley	East	1.7 East County Delta Drainages	N/A	N/A	FERNWOOD DR
ROW 7181	N/A	N/A	ROW Opportunity	Oakley	East	1.7 East County Delta Drainages	N/A	N/A	FETZER CT
ROW 7182	N/A	N/A	ROW Opportunity	Oakley	East	1.7 East County Delta Drainages	N/A	N/A	FETZER LN
ROW 7183	N/A	N/A	ROW Opportunity	Oakley	East	1.7 East County Delta Drainages	N/A	N/A	FETZER LN
ROW 7210	N/A	N/A	ROW Opportunity	Oakley	East	1.7 East County Delta Drainages	N/A	N/A	FIG LN
ROW 7213	N/A	N/A	ROW Opportunity	Oakley	East	1.4 Lower Marsh Creek	N/A	N/A	FILBERT CT
ROW 7327	N/A	N/A	ROW Opportunity	Oakley	East	1.7 East County Delta Drainages	N/A	N/A	FLORI CT
ROW 7354	N/A	N/A	ROW Opportunity	Oakley	East	1.7 East County Delta Drainages	N/A	N/A	FONTES WAY
ROW 7367	N/A	N/A	ROW Opportunity	Oakley	East	1.7 East County Delta Drainages	N/A	N/A	FORBES CT
ROW 7381	N/A	N/A	ROW Opportunity	Oakley	East	1.7 East County Delta Drainages	N/A	N/A	FOREST CT
ROW 7478	N/A	N/A	ROW Opportunity	Oakley	East	1.7 East County Delta Drainages	N/A	N/A	FRANCIS CT
ROW 7534	N/A	N/A	ROW Opportunity	Oakley	East	1.7 East County Delta Drainages	N/A	N/A	FREEMARK CT
ROW 7535	N/A	N/A	ROW Opportunity	Oakley	East	1.7 East County Delta Drainages	N/A	N/A	FREEMARK LN
ROW 7536	N/A	N/A	ROW Opportunity	Oakley	East	1.7 East County Delta Drainages	N/A	N/A	FREEMARK CT
ROW 7598	N/A	N/A	ROW Opportunity	Oakley	East	1.7 East County Delta Drainages	N/A	N/A	FUSCHIA WAY
ROW 7651	N/A	N/A	ROW Opportunity	Oakley	East	1.7 East County Delta Drainages	N/A	N/A	GAMAY CIR
ROW 7678	N/A	N/A	ROW Opportunity	Oakley	East	1.7 East County Delta Drainages	N/A	N/A	GARDENIA AVE
ROW 7719	N/A	N/A	ROW Opportunity	Oakley	East	1.7 East County Delta Drainages	N/A	N/A	GARY CT
ROW 7725	N/A	N/A	ROW Opportunity	Oakley	East	1.7 East County Delta Drainages	N/A	N/A	GASPAR CT
ROW 7771	N/A	N/A	ROW Opportunity	Oakley	East	1.7 East County Delta Drainages	N/A	N/A	GENOA WAY
ROW 7892	N/A	N/A	ROW Opportunity	Oakley	East	1.7 East County Delta Drainages	N/A	N/A	GLEN ELLEN CT
ROW 788	N/A	N/A	ROW Opportunity	Oakley	East	1.4 Lower Marsh Creek	N/A	N/A	AMARYLLIS ST
ROW 8022	N/A	N/A	ROW Opportunity	Oakley	East	1.7 East County Delta Drainages	N/A	N/A	GOLD RUN CT
ROW 8023	N/A	N/A	ROW Opportunity	Oakley	East	1.6 East Antioch Creek	N/A	N/A	GOLD RUN DR
ROW 8394	N/A	N/A	ROW Opportunity	Oakley	East	1.7 East County Delta Drainages	N/A	N/A	GUM TREE RD
ROW 8412	N/A	N/A	ROW Opportunity	Oakley	East	1.4 Lower Marsh Creek	N/A	N/A	HACIENDA DR
ROW 8427	N/A	N/A	ROW Opportunity	Oakley	East	1.7 East County Delta Drainages	N/A	N/A	HAGAR LN
ROW 8475	N/A	N/A	ROW Opportunity	Oakley	East	1.7 East County Delta Drainages	N/A	N/A	HAMBURG ST
ROW 8501	N/A	N/A	ROW Opportunity	Oakley	East	1.4 Lower Marsh Creek	N/A	N/A	HAMPTON CT
ROW 8656	N/A	N/A	ROW Opportunity	Oakley	East	1.4 Lower Marsh Creek	N/A	N/A	HARVEST CIR
ROW 8657	N/A	N/A	ROW Opportunity	Oakley	East	1.4 Lower Marsh Creek	N/A	N/A	HARVEST CT
ROW 8658	N/A	N/A	ROW Opportunity	Oakley	East	1.4 Lower Marsh Creek	N/A	N/A	HARVEST DR
ROW 8763	N/A	N/A	ROW Opportunity	Oakley	East	1.4 Lower Marsh Creek	N/A	N/A	HAZELNUT LN
ROW 8781	N/A	N/A	ROW Opportunity	Oakley	East	1.4 Lower Marsh Creek	N/A	N/A	HEARTSTONE CIR
ROW 8783	N/A	N/A	ROW Opportunity	Oakley	East	1.4 Lower Marsh Creek	N/A	N/A	HEARTWOOD CT
ROW 8785	N/A	N/A	ROW Opportunity	Oakley	East	1.4 Lower Marsh Creek	N/A	N/A	HEARTWOOD DR
ROW 8841	N/A	N/A	ROW Opportunity	Oakley	East	1.7 East County Delta Drainages	N/A	N/A	HELENA CT
ROW 8879	N/A	N/A	ROW Opportunity	Oakley	East	1.4 Lower Marsh Creek	N/A	N/A	HENRY CT
ROW 8904	N/A	N/A	ROW Opportunity	Oakley	East	1.4 Lower Marsh Creek	N/A	N/A	HERITAGE CT
ROW 8951	N/A	N/A	ROW Opportunity	Oakley	East	1.4 Lower Marsh Creek	N/A	N/A	HIBISCUS WAY
ROW 9042	N/A	N/A	ROW Opportunity	Oakley	East	1.4 Lower Marsh Creek	N/A	N/A	HIGHWOOD PL
ROW 9152	N/A	N/A	ROW Opportunity	Oakley	East	1.4 Lower Marsh Creek	N/A	N/A	HIROMI LN
ROW 9153	N/A	N/A	ROW Opportunity	Oakley	East	1.4 Lower Marsh Creek	N/A	N/A	HIROMI LN
ROW 9154	N/A	N/A	ROW Opportunity	Oakley	East	1.4 Lower Marsh Creek	N/A	N/A	HIROMI LN
ROW 9202	N/A	N/A	ROW Opportunity	Oakley	East	1.7 East County Delta Drainages	N/A	N/A	HOLLY DR
ROW 9222	N/A	N/A	ROW Opportunity	Oakley	East	1.4 Lower Marsh Creek	N/A	N/A	HOLMES RD
ROW 9282	N/A	N/A	ROW Opportunity	Oakley	East	1.4 Lower Marsh Creek	N/A	N/A	HORIZON CT
ROW 9512	N/A	N/A	ROW Opportunity	Oakley	East	1.7 East County Delta Drainages	N/A	N/A	IRONWOOD CT
ROW 955	N/A	N/A	ROW Opportunity	Oakley	East	1.4 Lower Marsh Creek	N/A	N/A	ANVILWOOD DR
ROW 956	N/A	N/A	ROW Opportunity	Oakley	East	1.4 Lower Marsh Creek	N/A	N/A	ANVILWOOD PL
ROW 9643	N/A	N/A	ROW Opportunity	Oakley	East	1.4 Lower Marsh Creek	N/A	N/A	JASMINE CIR
ROW 9782	N/A	N/A	ROW Opportunity	Oakley	East	1.7 East County Delta Drainages	N/A	N/A	JOMANET
ROW 9800	N/A	N/A	ROW Opportunity	Oakley	East	1.7 East County Delta Drainages	N/A	N/A	JORDAN CT
ROW 9802	N/A	N/A	ROW Opportunity	Oakley	East	1.7 East County Delta Drainages	N/A	N/A	JORDAN LN
ROW 9816	N/A	N/A	ROW Opportunity	Oakley	East	1.4 Lower Marsh Creek	N/A	N/A	JOSHUA ST
ROW 9890	N/A	N/A	ROW Opportunity	Oakley	East	1.7 East County Delta Drainages	N/A	N/A	RALE CT
ROW 9933	N/A	N/A	ROW Opportunity	Oakley	East	1.4 Lower Marsh Creek	N/A	N/A	RAY AVE
ROW 9964	N/A	N/A	ROW Opportunity	Oakley	East	1.7 East County Delta Drainages	N/A	N/A	KEGAN LN
planned_254	E of Creekside Park in Oakley	American Rivers Marsh Creek Watershed Workshop	Planned Bioretention	Oakley	East	1.4 Lower Marsh Creek	N/A	N/A	N/A
Parcel 313874	N/A	N/A	Parcel-Based Opportunity	Oakley	East	1.4 Lower Marsh Creek	34410075	OAKLEY CITY OF	N/A
ROW 10083	N/A	N/A	ROW Opportunity	Oakley	East	1.4 Lower Marsh Creek	N/A	N/A	KESSLER LN
ROW 15251	N/A	N/A	ROW Opportunity	Oakley	East	1.4 Lower Marsh Creek	N/A	N/A	PRICE LN
ROW 20266	N/A	N/A	ROW Opportunity	Oakley	East	1.4 Lower Marsh Creek	N/A	N/A	VINEYARD DR
ROW 2811	N/A	N/A	ROW Opportunity	Oakley	East	1.4 Lower Marsh Creek	N/A	N/A	BROWN RD
ROW 3100	N/A	N/A	ROW Opportunity	Oakley	East	1.7 East County Delta Drainages	N/A	N/A	CALLIA CT
ROW 3580	N/A	N/A	ROW Opportunity	Oakley	East	1.4 Lower Marsh Creek	N/A	N/A	CARPENTER RD
ROW 14102	N/A	N/A	ROW Opportunity	Oakley	East	1.4 Lower Marsh Creek	N/A	N/A	OREGANO CT
ROW 14192	N/A	N/A	ROW Opportunity	Oakley	East	1.4 Lower Marsh Creek	N/A	N/A	OXFORD DR
ROW 17671	N/A	N/A	ROW Opportunity	Oakley	East	1.4 Lower Marsh Creek	N/A	N/A	SHERMAN LN
ROW 18525	N/A	N/A	ROW Opportunity	Oakley	East	1.7 East County Delta Drainages	N/A	N/A	STIRRUP DR
ROW 6180	N/A	N/A	ROW Opportunity	Oakley	East	1.8 East County Delta Drainages	N/A	N/A	DUTCH SLOUGH RD
ROW 6686	N/A	N/A	ROW Opportunity	Oakley	East	1.7 East County Delta Drainages	N/A	N/A	ELM LN
Parcel 305421	N/A	N/A	Parcel-Based Opportunity	Oakley	East	1.4 Lower Marsh Creek	18600020	BRENTWOOD CITY OF	N/A
Parcel 305847	N/A	N/A	Parcel-Based Opportunity	Oakley	East	1.4 Lower Marsh Creek	34160121	OAKLEY CITY OF	N/A
Parcel 309718	N/A	N/A	Parcel-Based Opportunity	Oakley	East	1.6 East Antioch Creek	34040028	OAKLEY CITY OF	N/A
Parcel 309820	N/A	N/A	Parcel-Based Opportunity	Oakley	East	1.4 Lower Marsh Creek	34241007	OAKLEY UNION SCHOOL DISTRICT	N/A
Parcel 311389	N/A	N/A	Parcel-Based Opportunity	Oakley	East	1.4 Lower Marsh Creek	34480051	OAKLEY CITY OF	N/A
Parcel 311870	N/A	N/A	Parcel-Based Opportunity	Oakley	East	1.4 Lower Marsh Creek	34410076	OAKLEY CITY OF	N/A
Parcel 318407	N/A	N/A	Parcel-Based Opportunity	Oakley	East	1.4 Lower Marsh Creek	34010033	OAKLEY CITY OF	N/A
Parcel 318502	N/A	N/A	Regional Opportunity	Oakley	East	1.4 Lower Marsh Creek	53071036	CONTRA COSTA WATER DISTRICT	N/A
Parcel 319126	N/A	N/A	Parcel-Based Opportunity	Oakley	East	1.4 Lower Marsh Creek	41042004	CONTRA COSTA WATER DISTRICT	N/A
Parcel 320349	N/A	N/A	Parcel-Based Opportunity	Oakley	East	1.7 East County Delta Drainages	41021014	OAKLEY FIRE PROTECTION DIST	N/A
Parcel 321661	N/A	N/A	Parcel-Based Opportunity	Oakley	East	1.4 Lower Marsh Creek	35250064	OAKLEY CITY OF	N/A
Parcel 327564	N/A	N/A	Parcel-Based Opportunity	Oakley	East	1.4 Lower Marsh Creek	35282023	CCC FLOOD CONTROL & WATER CONS	N/A
Parcel 335462	N/A	N/A	Parcel-Based Opportunity	Oakley	East	1.4 Lower Marsh Creek	37191006	DIABLO WATER DISTRICT	N/A
Parcel 336887	N/A	N/A	Parcel-Based Opportunity	Oakley	East	1.7 East County Delta Drainages	35423012	CONTRA COSTA COUNTY	N/A
Parcel 337629	N/A	N/A	Parcel-Based Opportunity	Oakley	East	1.7 East County Delta Drainages	51210024	UNITED STATES OF AMERICA	N/A
Parcel 339621	N/A	N/A	Parcel-Based Opportunity	Oakley	East	1.7 East County Delta Drainages	37390102	OAKLEY CITY OF	N/A
Parcel 346768	N/A	N/A	Parcel-Based Opportunity	Oakley	East	1.7 East County Delta Drainages	37100013	OAKLEY CITY OF	N/A
ROW 10027	N/A	N/A	ROW Opportunity	Oakley	East	1.7 East County Delta Drainages	N/A	N/A	KENNETH LN
ROW 10063	N/A	N/A	ROW Opportunity	Oakley	East	1.7 East County Delta Drainages	N/A	N/A	KENWOOD CT
ROW 10117	N/A	N/A	ROW Opportunity	Oakley	East	1.4 Lower Marsh Creek	N/A	N/A	KILBURN WAY
ROW 10252	N/A	N/A	ROW Opportunity	Oakley	East	1.7 East County Delta Drainages	N/A	N/A	KNAULWOOD RD
ROW 10287	N/A	N/A	ROW Opportunity	Oakley	East	1.7 East County Delta Drainages	N/A	N/A	KORBEL CT
ROW 10538	N/A	N/A	ROW Opportunity	Oakley	East	1.7 East County Delta Drainages	N/A	N/A	LAKESPRING CT
ROW 10539	N/A	N/A	ROW Opportunity	Oakley	East	1.7 East County Delta Drainages	N/A	N/A	LAKESPRING DR
ROW 10540	N/A	N/A	ROW Opportunity	Oakley	East	1.7 East County Delta Drainages	N/A	N/A	LAKESPRING CT
ROW 10632	N/A	N/A	ROW Opportunity	Oakley	East	1.4 Lower Marsh Creek	N/A	N/A	LARCHWOOD PL
ROW 10634	N/A	N/A	ROW Opportunity	Oakley	East	1.4 Lower Marsh Creek	N/A	N/A	LARCHWOOD PL
ROW 10781	N/A	N/A	ROW Opportunity	Oakley	East	1.4 Lower Marsh Creek	N/A	N/A	LAVENDER WAY
ROW 10860	N/A	N/A	ROW Opportunity	Oakley	East	1.7 East County Delta Drainages	N/A	N/A	LEILA CT

db_index	Project Name	Size	Slope	Infiltration	Yield Class	Removes Pollutant Loads	Augments Water Supply	Provides Flood Control	Reestablishes Natural Drainage	Develops Open Space	Community	Total Score
ROW 6524	N/A	N/A	2	2	0	2	1	1	1	1	1	12
ROW 6526	N/A	N/A	2	2	0	2	1	1	1	1	1	12
ROW 653	N/A	N/A	2	2	0	2	1	1	1	1	1	12
ROW 6715	N/A	N/A	2	1	1	2	1	1	1	1	1	12
ROW 6717	N/A	N/A	2	1	1	2	1	1	1	1	1	12
ROW 6866	N/A	N/A	2	2	0	2	1	1	1	1	1	12
ROW 691	N/A	N/A	2	2	0	2	1	1	1	1	1	12
ROW 6947	N/A	N/A	2	2	0	2	1	1	1	1	1	12
ROW 6987	N/A	N/A	2	2	0	2	1	1	1	1	1	12
ROW 6988	N/A	N/A	2	2	0	2	1	1	1	1	1	12
ROW 700	N/A	N/A	2	2	0	2	1	1	1	1	1	12
ROW 701	N/A	N/A	2	2	0	2	1	1	1	1	1	12
ROW 7048	N/A	N/A	2	2	0	2	1	1	1	1	1	12
ROW 7108	N/A	N/A	2	2	0	2	1	1	1	1	1	12
ROW 7166	N/A	N/A	2	2	0	2	1	1	1	1	1	12
ROW 7168	N/A	N/A	2	2	0	2	1	1	1	1	1	12
ROW 7172	N/A	N/A	2	2	0	2	1	1	1	1	1	12
ROW 7181	N/A	N/A	2	2	0	2	1	1	1	1	1	12
ROW 7182	N/A	N/A	2	2	0	2	1	1	1	1	1	12
ROW 7183	N/A	N/A	2	2	0	2	1	1	1	1	1	12
ROW 7210	N/A	N/A	2	2	0	2	1	1	1	1	1	12
ROW 7213	N/A	N/A	2	2	0	2	1	1	1	1	1	12
ROW 7327	N/A	N/A	2	2	0	2	1	1	1	1	1	12
ROW 7354	N/A	N/A	2	2	0	2	1	1	1	1	1	12
ROW 7367	N/A	N/A	2	2	0	2	1	1	1	1	1	12
ROW 7381	N/A	N/A	2	2	0	2	1	1	1	1	1	12
ROW 7478	N/A	N/A	1	2	1	2	1	1	1	1	1	12
ROW 7534	N/A	N/A	2	2	0	2	1	1	1	1	1	12
ROW 7535	N/A	N/A	2	2	0	2	1	1	1	1	1	12
ROW 7536	N/A	N/A	2	2	0	2	1	1	1	1	1	12
ROW 7598	N/A	N/A	2	2	0	2	1	1	1	1	1	12
ROW 7651	N/A	N/A	2	2	0	2	1	1	1	1	1	12
ROW 7678	N/A	N/A	2	2	0	2	1	1	1	1	1	12
ROW 7719	N/A	N/A	2	2	0	2	1	1	1	1	1	12
ROW 7725	N/A	N/A	2	2	0	2	1	1	1	1	1	12
ROW 7771	N/A	N/A	2	2	0	2	1	1	1	1	1	12
ROW 7892	N/A	N/A	2	2	0	2	1	1	1	1	1	12
ROW 788	N/A	N/A	2	2	0	2	1	1	1	1	1	12
ROW 8022	N/A	N/A	2	2	0	2	1	1	1	1	1	12
ROW 8023	N/A	N/A	2	2	0	2	1	1	1	1	1	12
ROW 8394	N/A	N/A	2	2	0	2	1	1	1	1	1	12
ROW 8412	N/A	N/A	2	2	0	2	1	1	1	1	1	12
ROW 8427	N/A	N/A	2	2	0	2	1	1	1	1	1	12
ROW 8475	N/A	N/A	2	2	0	2	1	1	1	1	1	12
ROW 8501	N/A	N/A	2	2	0	2	1	1	1	1	1	12
ROW 8656	N/A	N/A	2	2	0	2	1	1	1	1	1	12
ROW 8657	N/A	N/A	2	2	0	2	1	1	1	1	1	12
ROW 8658	N/A	N/A	2	2	0	2	1	1	1	1	1	12
ROW 8763	N/A	N/A	2	2	0	2	1	1	1	1	1	12
ROW 8781	N/A	N/A	2	2	0	2	1	1	1	1	1	12
ROW 8783	N/A	N/A	2	2	0	2	1	1	1	1	1	12
ROW 8785	N/A	N/A	2	2	0	2	1	1	1	1	1	12
ROW 8841	N/A	N/A	2	2	0	2	1	1	1	1	1	12
ROW 8879	N/A	N/A	2	2	0	2	1	1	1	1	1	12
ROW 8904	N/A	N/A	2	2	0	2	1	1	1	1	1	12
ROW 8951	N/A	N/A	2	2	0	2	1	1	1	1	1	12
ROW 9042	N/A	N/A	2	2	0	2	1	1	1	1	1	12
ROW 9152	N/A	N/A	2	2	0	2	1	1	1	1	1	12
ROW 9153	N/A	N/A	2	2	0	2	1	1	1	1	1	12
ROW 9154	N/A	N/A	2	2	0	2	1	1	1	1	1	12
ROW 9202	N/A	N/A	2	2	0	2	1	1	1	1	1	12
ROW 9222	N/A	N/A	1	2	1	2	1	1	1	1	1	12
ROW 9282	N/A	N/A	2	2	0	2	1	1	1	1	1	12
ROW 9512	N/A	N/A	2	2	0	2	1	1	1	1	1	12
ROW 955	N/A	N/A	2	2	0	2	1	1	1	1	1	12
ROW 956	N/A	N/A	2	2	0	2	1	1	1	1	1	12
ROW 9643	N/A	N/A	2	2	0	2	1	1	1	1	1	12
ROW 9782	N/A	N/A	2	2	0	2	1	1	1	1	1	12
ROW 9800	N/A	N/A	2	2	0	2	1	1	1	1	1	12
ROW 9802	N/A	N/A	2	2	0	2	1	1	1	1	1	12
ROW 9816	N/A	N/A	2	2	0	2	1	1	1	1	1	12
ROW 9890	N/A	N/A	2	2	0	2	1	1	1	1	1	12
ROW 9933	N/A	N/A	1	2	1	2	1	1	1	1	1	12
ROW 9964	N/A	N/A	2	2	0	2	1	1	1	1	1	12
planned_254	E of Creekside Park in Oakley	2	2	0	0	3	1	1	1	1	1	12
Parcel_313874	N/A	0	2	2	0.5	2	1	1	1	1	1	11.5
ROW 10083	N/A	N/A	1	2	0.5	2	1	1	1	1	1	11.5
ROW 15251	N/A	N/A	1	2	0.5	2	1	1	1	1	1	11.5
ROW 20266	N/A	N/A	1	2	0.5	2	1	1	1	1	1	11.5
ROW 2811	N/A	N/A	1	2	0.5	2	1	1	1	1	1	11.5
ROW 3100	N/A	N/A	1	2	0.5	2	1	1	1	1	1	11.5
ROW 3580	N/A	N/A	1	2	0.5	2	1	1	1	1	1	11.5
ROW 14102	N/A	N/A	1	2	0	2	1	1	1	1	1	11.5
ROW 14192	N/A	N/A	1	2	0	2	1	1	1	1	1	11.5
ROW 17671	N/A	N/A	1	2	0	2	1	1	1	1	1	11.5
ROW 18525	N/A	N/A	1	2	0	2	1	1	1	1	1	11.5
ROW 6180	N/A	N/A	2	1	0	2	1	1	1	1	1	11.5
ROW 6686	N/A	N/A	1	2	0	2	1	1	1	1	1	11.5
Parcel_305421	N/A	0	2	2	0	2	1	1	1	1	1	11
Parcel_305847	N/A	0	2	2	0	2	1	1	1	1	1	11
Parcel_309718	N/A	1	2	1	0	2	1	1	1	1	1	11
Parcel_309820	N/A	0	1	2	1	2	1	1	1	1	1	11
Parcel_311389	N/A	1	1	2	0	2	1	1	1	1	1	11
Parcel_311870	N/A	0	2	2	0	2	1	1	1	1	1	11
Parcel_318407	N/A	0	2	2	0	2	1	1	1	1	1	11
Parcel_318502	N/A	0	1	2	0	3	1	1	1	1	1	11
Parcel_319126	N/A	0	2	2	0	2	1	1	1	1	1	11
Parcel_320349	N/A	0	2	2	0	2	1	1	1	1	1	11
Parcel_321661	N/A	0	2	2	0	2	1	1	1	1	1	11
Parcel_327564	N/A	0	2	2	0	2	1	1	1	1	1	11
Parcel_335462	N/A	1	1	2	0	2	1	1	1	1	1	11
Parcel_336887	N/A	0	2	2	0	2	1	1	1	1	1	11
Parcel_337629	N/A	0	2	2	0	2	1	1	1	1	1	11
Parcel_339621	N/A	0	2	2	0	2	1	1	1	1	1	11
Parcel_346768	N/A	0	2	2	0	2	1	1	1	1	1	11
ROW 10027	N/A	N/A	1	2	0	2	1	1	1	1	1	11
ROW 10063	N/A	N/A	2	1	0	2	1	1	1	1	1	11
ROW 10117	N/A	N/A	1	2	0	2	1	1	1	1	1	11
ROW 10252	N/A	N/A	1	2	0	2	1	1	1	1	1	11
ROW 10287	N/A	N/A	2	1	0	2	1	1	1	1	1	11
ROW 10538	N/A	N/A	2	1	0	2	1	1	1	1	1	11
ROW 10539	N/A	N/A	2	1	0	2	1	1	1	1	1	11
ROW 10540	N/A	N/A	2	1	0	2	1	1	1	1	1	11
ROW 10632	N/A	N/A	1	2	0	2	1	1	1	1	1	11
ROW 10634	N/A	N/A	1	2	0	2	1	1	1	1	1	11
ROW 10781	N/A	N/A	1	2	0	2	1	1	1	1	1	11
ROW 10860	N/A	N/A	1	2	0	2	1	1	1	1	1	11

db_index	Project Name	Stakeholder	Project Type	Jurisdiction	Planning Unit	Watershed	APN	Owner	Street Name
ROW 11152	N/A	N/A	ROW Opportunity	Oakley	East	1.7 East County Delta Drainages	N/A	N/A	LOCKE CT
ROW 11281	N/A	N/A	ROW Opportunity	Oakley	East	1.7 East County Delta Drainages	N/A	N/A	LORENZ DR
ROW 11282	N/A	N/A	ROW Opportunity	Oakley	East	1.7 East County Delta Drainages	N/A	N/A	LORENZETTI DR
ROW 11387	N/A	N/A	ROW Opportunity	Oakley	East	1.7 East County Delta Drainages	N/A	N/A	LUCCHESI CT
ROW 11681	N/A	N/A	ROW Opportunity	Oakley	East	1.4 Lower Marsh Creek	N/A	N/A	MANDRAKE CT
ROW 12025	N/A	N/A	ROW Opportunity	Oakley	East	1.4 Lower Marsh Creek	N/A	N/A	MATISSE CT
ROW 12038	N/A	N/A	ROW Opportunity	Oakley	East	1.7 East County Delta Drainages	N/A	N/A	MAUDE CT
ROW 12234	N/A	N/A	ROW Opportunity	Oakley	East	1.7 East County Delta Drainages	N/A	N/A	MEADOW WOOD LN
ROW 12289	N/A	N/A	ROW Opportunity	Oakley	East	1.7 East County Delta Drainages	N/A	N/A	MEEKS LN
ROW 12294	N/A	N/A	ROW Opportunity	Oakley	East	1.7 East County Delta Drainages	N/A	N/A	MEGAN DR
ROW 12296	N/A	N/A	ROW Opportunity	Oakley	East	1.7 East County Delta Drainages	N/A	N/A	MEHAFFEY WAY
ROW 12297	N/A	N/A	ROW Opportunity	Oakley	East	1.7 East County Delta Drainages	N/A	N/A	MEHAFFEY WAY
ROW 12312	N/A	N/A	ROW Opportunity	Oakley	East	1.4 Lower Marsh Creek	N/A	N/A	MELISSA CT
ROW 12360	N/A	N/A	ROW Opportunity	Oakley	East	1.4 Lower Marsh Creek	N/A	N/A	MERCEDES CT
ROW 12361	N/A	N/A	ROW Opportunity	Oakley	East	1.4 Lower Marsh Creek	N/A	N/A	MERCEDES LN
ROW 12390	N/A	N/A	ROW Opportunity	Oakley	East	1.7 East County Delta Drainages	N/A	N/A	MERLOT CT
ROW 12391	N/A	N/A	ROW Opportunity	Oakley	East	1.7 East County Delta Drainages	N/A	N/A	MERLOT LN
ROW 12460	N/A	N/A	ROW Opportunity	Oakley	East	1.7 East County Delta Drainages	N/A	N/A	MICHELLE LN
ROW 12651	N/A	N/A	ROW Opportunity	Oakley	East	1.4 Lower Marsh Creek	N/A	N/A	MOCKINGBIRD LN
ROW 12711	N/A	N/A	ROW Opportunity	Oakley	East	1.7 East County Delta Drainages	N/A	N/A	MONDAVI CT
ROW 12839	N/A	N/A	ROW Opportunity	Oakley	East	1.7 East County Delta Drainages	N/A	N/A	MONTICELLO CT
ROW 12865	N/A	N/A	ROW Opportunity	Oakley	East	1.4 Lower Marsh Creek	N/A	N/A	MOORE DR
ROW 1292	N/A	N/A	ROW Opportunity	Oakley	East	1.8 East County Delta Drainages	N/A	N/A	ASPEN RD
ROW 13329	N/A	N/A	ROW Opportunity	Oakley	East	1.4 Lower Marsh Creek	N/A	N/A	NARCISUS CT
ROW 13332	N/A	N/A	ROW Opportunity	Oakley	East	1.7 East County Delta Drainages	N/A	N/A	NARDUCCI CT
ROW 13395	N/A	N/A	ROW Opportunity	Oakley	East	1.4 Lower Marsh Creek	N/A	N/A	NEROLY RD
ROW 13401	N/A	N/A	ROW Opportunity	Oakley	East	1.4 Lower Marsh Creek	N/A	N/A	NEROLY RD
ROW 13561	N/A	N/A	ROW Opportunity	Oakley	East	1.7 East County Delta Drainages	N/A	N/A	NORTHGATE PL
ROW 13636	N/A	N/A	ROW Opportunity	Oakley	East	1.4 Lower Marsh Creek	N/A	N/A	NUTMEG DR
ROW 13700	N/A	N/A	ROW Opportunity	Oakley	East	1.4 Lower Marsh Creek	N/A	N/A	OAK GLEN DR
ROW 13772	N/A	N/A	ROW Opportunity	Oakley	East	1.4 Lower Marsh Creek	N/A	N/A	OAK VIEW DR
ROW 13863	N/A	N/A	ROW Opportunity	Oakley	East	1.7 East County Delta Drainages	N/A	N/A	OAKWOOD WAY
ROW 14103	N/A	N/A	ROW Opportunity	Oakley	East	1.4 Lower Marsh Creek	N/A	N/A	OREGANO WAY
ROW 14337	N/A	N/A	ROW Opportunity	Oakley	East	1.7 East County Delta Drainages	N/A	N/A	PAMELA CT
ROW 14688	N/A	N/A	ROW Opportunity	Oakley	East	1.4 Lower Marsh Creek	N/A	N/A	PEONY CT
ROW 14905	N/A	N/A	ROW Opportunity	Oakley	East	1.4 Lower Marsh Creek	N/A	N/A	PINNACLE WAY
ROW 14935	N/A	N/A	ROW Opportunity	Oakley	East	1.7 East County Delta Drainages	N/A	N/A	PIPER LN
ROW 15179	N/A	N/A	ROW Opportunity	Oakley	East	1.4 Lower Marsh Creek	N/A	N/A	PORTSMOUTH ST
ROW 15273	N/A	N/A	ROW Opportunity	Oakley	East	1.4 Lower Marsh Creek	N/A	N/A	PRIVET CT
ROW 15626	N/A	N/A	ROW Opportunity	Oakley	East	1.7 East County Delta Drainages	N/A	N/A	RAVENSWOOD CT
ROW 15662	N/A	N/A	ROW Opportunity	Oakley	East	1.4 Lower Marsh Creek	N/A	N/A	RED BARN CT
ROW 15863	N/A	N/A	ROW Opportunity	Oakley	East	1.7 East County Delta Drainages	N/A	N/A	RICHARD WAY
ROW 15986	N/A	N/A	ROW Opportunity	Oakley	East	1.7 East County Delta Drainages	N/A	N/A	RIO VISTA PL
ROW 16228	N/A	N/A	ROW Opportunity	Oakley	East	1.4 Lower Marsh Creek	N/A	N/A	ROSE AVE
ROW 16419	N/A	N/A	ROW Opportunity	Oakley	East	1.7 East County Delta Drainages	N/A	N/A	RUTHERFORD LN
ROW 16679	N/A	N/A	ROW Opportunity	Oakley	East	1.4 Lower Marsh Creek	N/A	N/A	SADDLE BROOK
ROW 16703	N/A	N/A	ROW Opportunity	Oakley	East	1.4 Lower Marsh Creek	N/A	N/A	SAFFLOWER CT
ROW 16765	N/A	N/A	ROW Opportunity	Oakley	East	1.7 East County Delta Drainages	N/A	N/A	SALGADO AVE
ROW 17202	N/A	N/A	ROW Opportunity	Oakley	East	1.4 Lower Marsh Creek	N/A	N/A	SANWISS WAY
ROW 17210	N/A	N/A	ROW Opportunity	Oakley	East	1.4 Lower Marsh Creek	N/A	N/A	SCABBARD WAY
ROW 17389	N/A	N/A	ROW Opportunity	Oakley	East	1.7 East County Delta Drainages	N/A	N/A	SEQUIA DR
ROW 1745	N/A	N/A	ROW Opportunity	Oakley	East	1.7 East County Delta Drainages	N/A	N/A	BAYBERRY CT
ROW 17493	N/A	N/A	ROW Opportunity	Oakley	East	1.4 Lower Marsh Creek	N/A	N/A	SHADOWOOD PL
ROW 17830	N/A	N/A	ROW Opportunity	Oakley	East	1.7 East County Delta Drainages	N/A	N/A	SILVERADO DR
ROW 18051	N/A	N/A	ROW Opportunity	Oakley	East	1.4 Lower Marsh Creek	N/A	N/A	SOLITUDE DR
ROW 18085	N/A	N/A	ROW Opportunity	Oakley	East	1.4 Lower Marsh Creek	N/A	N/A	SORREL CT
ROW 18146	N/A	N/A	ROW Opportunity	Oakley	East	1.7 East County Delta Drainages	N/A	N/A	SOUVERAIN CT
ROW 18176	N/A	N/A	ROW Opportunity	Oakley	East	1.7 East County Delta Drainages	N/A	N/A	SPINDRIFT CT
ROW 1821	N/A	N/A	ROW Opportunity	Oakley	East	1.7 East County Delta Drainages	N/A	N/A	BEAULIEU LN
ROW 18571	N/A	N/A	ROW Opportunity	Oakley	East	1.4 Lower Marsh Creek	N/A	N/A	STONECROP DR
ROW 18573	N/A	N/A	ROW Opportunity	Oakley	East	1.7 East County Delta Drainages	N/A	N/A	STONEGATE CIR
ROW 18610	N/A	N/A	ROW Opportunity	Oakley	East	1.7 East County Delta Drainages	N/A	N/A	STONY HILL CT
ROW 18611	N/A	N/A	ROW Opportunity	Oakley	East	1.7 East County Delta Drainages	N/A	N/A	STONY HILL PL
ROW 18637	N/A	N/A	ROW Opportunity	Oakley	East	1.4 Lower Marsh Creek	N/A	N/A	STRATFORD PL
ROW 18681	N/A	N/A	ROW Opportunity	Oakley	East	1.4 Lower Marsh Creek	N/A	N/A	SUGARBUSH CT
ROW 18821	N/A	N/A	ROW Opportunity	Oakley	East	1.4 Lower Marsh Creek	N/A	N/A	SUNNVIEW CT
ROW 18860	N/A	N/A	ROW Opportunity	Oakley	East	1.7 East County Delta Drainages	N/A	N/A	SUNSET MEADOWS LN
ROW 18913	N/A	N/A	ROW Opportunity	Oakley	East	1.4 Lower Marsh Creek	N/A	N/A	SUSIE ST
ROW 18935	N/A	N/A	ROW Opportunity	Oakley	East	1.7 East County Delta Drainages	N/A	N/A	SUTTER ST
ROW 19111	N/A	N/A	ROW Opportunity	Oakley	East	1.4 Lower Marsh Creek	N/A	N/A	TANSY CT
ROW 19159	N/A	N/A	ROW Opportunity	Oakley	East	1.7 East County Delta Drainages	N/A	N/A	TATE LN
ROW 19183	N/A	N/A	ROW Opportunity	Oakley	East	1.4 Lower Marsh Creek	N/A	N/A	TAZETTA DR
ROW 19235	N/A	N/A	ROW Opportunity	Oakley	East	1.7 East County Delta Drainages	N/A	N/A	TEBB CT
ROW 19336	N/A	N/A	ROW Opportunity	Oakley	East	1.7 East County Delta Drainages	N/A	N/A	THOMAS CT
ROW 19672	N/A	N/A	ROW Opportunity	Oakley	East	1.7 East County Delta Drainages	N/A	N/A	TRUMAN LN
ROW 19680	N/A	N/A	ROW Opportunity	Oakley	East	1.4 Lower Marsh Creek	N/A	N/A	TUDOR CT
ROW 19857	N/A	N/A	ROW Opportunity	Oakley	East	1.4 Lower Marsh Creek	N/A	N/A	VALERIAN CT
ROW 1988	N/A	N/A	ROW Opportunity	Oakley	East	1.4 Lower Marsh Creek	N/A	N/A	BERGAMOT CT
ROW 20044	N/A	N/A	ROW Opportunity	Oakley	East	1.7 East County Delta Drainages	N/A	N/A	VERONA AVE
ROW 20048	N/A	N/A	ROW Opportunity	Oakley	East	1.7 East County Delta Drainages	N/A	N/A	VERONA CT
ROW 20252	N/A	N/A	ROW Opportunity	Oakley	East	1.7 East County Delta Drainages	N/A	N/A	VINE HILL RD
ROW 2049	N/A	N/A	ROW Opportunity	Oakley	East	1.8 East County Delta Drainages	N/A	N/A	BETHEL ISLAND RD
ROW 20570	N/A	N/A	ROW Opportunity	Oakley	East	1.7 East County Delta Drainages	N/A	N/A	WALNUT GROVE CT
ROW 20576	N/A	N/A	ROW Opportunity	Oakley	East	1.7 East County Delta Drainages	N/A	N/A	WALNUT RANCH WAY
ROW 2078	N/A	N/A	ROW Opportunity	Oakley	East	1.4 Lower Marsh Creek	N/A	N/A	BIG BEAR CT
ROW 20839	N/A	N/A	ROW Opportunity	Oakley	East	1.4 Lower Marsh Creek	N/A	N/A	WESTMINSTER CT
ROW 20944	N/A	N/A	ROW Opportunity	Oakley	East	1.4 Lower Marsh Creek	N/A	N/A	WHITEHALL CT
ROW 2111	N/A	N/A	ROW Opportunity	Oakley	East	1.7 East County Delta Drainages	N/A	N/A	BIRCH CT
ROW 21173	N/A	N/A	ROW Opportunity	Oakley	East	1.4 Lower Marsh Creek	N/A	N/A	WINCHESTER DR
ROW 21331	N/A	N/A	ROW Opportunity	Oakley	East	1.4 Lower Marsh Creek	N/A	N/A	WOODBURY PL
ROW 21333	N/A	N/A	ROW Opportunity	Oakley	East	1.4 Lower Marsh Creek	N/A	N/A	WOODCREEK PL
ROW 21376	N/A	N/A	ROW Opportunity	Oakley	East	1.4 Lower Marsh Creek	N/A	N/A	WOODMEADOW PL
ROW 2138	N/A	N/A	ROW Opportunity	Oakley	East	1.4 Lower Marsh Creek	N/A	N/A	BIRMINGHAM ST
ROW 2267	N/A	N/A	ROW Opportunity	Oakley	East	1.7 East County Delta Drainages	N/A	N/A	BLOSSOM CT
ROW 2331	N/A	N/A	ROW Opportunity	Oakley	East	1.7 East County Delta Drainages	N/A	N/A	BOB WHITE CT
ROW 2443	N/A	N/A	ROW Opportunity	Oakley	East	1.4 Lower Marsh Creek	N/A	N/A	BOTTLEBRUSH CT
ROW 2813	N/A	N/A	ROW Opportunity	Oakley	East	1.4 Lower Marsh Creek	N/A	N/A	BROWN RD
ROW 3002	N/A	N/A	ROW Opportunity	Oakley	East	1.7 East County Delta Drainages	N/A	N/A	BYNUM
ROW 3004	N/A	N/A	ROW Opportunity	Oakley	East	1.7 East County Delta Drainages	N/A	N/A	BYNUM WAY
ROW 3055	N/A	N/A	ROW Opportunity	Oakley	East	1.8 East County Delta Drainages	N/A	N/A	CACTUS LN
ROW 3094	N/A	N/A	ROW Opportunity	Oakley	East	1.7 East County Delta Drainages	N/A	N/A	CALISEI CT
ROW 3846	N/A	N/A	ROW Opportunity	Oakley	East	1.4 Lower Marsh Creek	N/A	N/A	CELSIA WAY
ROW 3969	N/A	N/A	ROW Opportunity	Oakley	East	1.7 East County Delta Drainages	N/A	N/A	CHANDON CT
ROW 3988	N/A	N/A	ROW Opportunity	Oakley	East	1.7 East County Delta Drainages	N/A	N/A	CHANTILLY PL
ROW 4006	N/A	N/A	ROW Opportunity	Oakley	East	1.7 East County Delta Drainages	N/A	N/A	CHARDONNAY CT
ROW 4050	N/A	N/A	ROW Opportunity	Oakley	East	1.4 Lower Marsh Creek	N/A	N/A	CHATEAU CT
ROW 4080	N/A	N/A	ROW Opportunity	Oakley	East	1.4 Lower Marsh Creek	N/A	N/A	CHELSEA CT
ROW 4081	N/A	N/A	ROW Opportunity	Oakley	East	1.4 Lower Marsh Creek	N/A	N/A	CHELSEA DR
ROW 4094	N/A	N/A	ROW Opportunity	Oakley	East	1.7 East County Delta Drainages	N/A	N/A	CHEERY CT
ROW 4160	N/A	N/A	ROW Opportunity	Oakley	East	1.7 East County Delta Drainages	N/A	N/A	CHIANTI WAY
ROW 4166	N/A	N/A	ROW Opportunity	Oakley	East	1.7 East County Delta Drainages	N/A	N/A	CHICORY DR
ROW 423	N/A	N/A	ROW Opportunity	Oakley	East	1.7 East County Delta Drainages	N/A	N/A	ADAMS CT
ROW 4291	N/A	N/A	ROW Opportunity	Oakley	East	1.4 Lower Marsh Creek	N/A	N/A	CLARE CT
ROW 4423	N/A	N/A	ROW Opportunity	Oakley	East	1.4 Lower Marsh Creek	N/A	N/A	CLOVE CT
ROW 4424	N/A	N/A	ROW Opportunity	Oakley	East	1.4 Lower Marsh Creek	N/A	N/A	CLOVE WAY
ROW 4600	N/A	N/A	ROW Opportunity	Oakley	East	1.7 East County Delta Drainages	N/A	N/A	CONCANNON CT
ROW 4601	N/A	N/A	ROW Opportunity	Oakley	East	1.7 East County Delta Drainages	N/A	N/A	CONCANNON DR

db_index	Project Name	Size	Slope	Infiltration	Yield Class	Removes Pollutant Loads	Augments Water Supply	Provides Flood Control	Reestablishes Natural Drainage	Develops Open Space	Community	Total Score
ROW 11152	N/A	N/A	1	2	0	2	1	1	1	1	1	11
ROW 11281	N/A	N/A	1	2	0	2	1	1	1	1	1	11
ROW 11282	N/A	N/A	1	2	0	2	1	1	1	1	1	11
ROW 11387	N/A	N/A	1	2	0	2	1	1	1	1	1	11
ROW 11681	N/A	N/A	2	1	0	2	1	1	1	1	1	11
ROW 12025	N/A	N/A	2	1	0	2	1	1	1	1	1	11
ROW 12038	N/A	N/A	1	2	0	2	1	1	1	1	1	11
ROW 12234	N/A	N/A	2	1	0	2	1	1	1	1	1	11
ROW 12289	N/A	N/A	1	2	0	2	1	1	1	1	1	11
ROW 12294	N/A	N/A	1	2	0	2	1	1	1	1	1	11
ROW 12296	N/A	N/A	1	2	0	2	1	1	1	1	1	11
ROW 12297	N/A	N/A	1	2	0	2	1	1	1	1	1	11
ROW 12312	N/A	N/A	1	2	0	2	1	1	1	1	1	11
ROW 12360	N/A	N/A	1	2	0	2	1	1	1	1	1	11
ROW 12361	N/A	N/A	1	2	0	2	1	1	1	1	1	11
ROW 12390	N/A	N/A	2	1	0	2	1	1	1	1	1	11
ROW 12391	N/A	N/A	2	1	0	2	1	1	1	1	1	11
ROW 12460	N/A	N/A	1	2	0	2	1	1	1	1	1	11
ROW 12651	N/A	N/A	2	1	0	2	1	1	1	1	1	11
ROW 12711	N/A	N/A	2	1	0	2	1	1	1	1	1	11
ROW 12839	N/A	N/A	1	2	0	2	1	1	1	1	1	11
ROW 12865	N/A	N/A	1	2	0	2	1	1	1	1	1	11
ROW 1292	N/A	N/A	1	2	0	2	1	1	1	1	1	11
ROW 13329	N/A	N/A	2	1	0	2	1	1	1	1	1	11
ROW 13332	N/A	N/A	1	2	0	2	1	1	1	1	1	11
ROW 13395	N/A	N/A	2	1	0	2	1	1	1	1	1	11
ROW 13401	N/A	N/A	2	1	0	2	1	1	1	1	1	11
ROW 13561	N/A	N/A	2	1	0	2	1	1	1	1	1	11
ROW 13636	N/A	N/A	1	2	0	2	1	1	1	1	1	11
ROW 13700	N/A	N/A	2	1	0	2	1	1	1	1	1	11
ROW 13772	N/A	N/A	2	1	0	2	1	1	1	1	1	11
ROW 13863	N/A	N/A	1	2	0	2	1	1	1	1	1	11
ROW 14103	N/A	N/A	1	2	0	2	1	1	1	1	1	11
ROW 14337	N/A	N/A	1	2	0	2	1	1	1	1	1	11
ROW 14688	N/A	N/A	2	1	0	2	1	1	1	1	1	11
ROW 14905	N/A	N/A	1	2	0	2	1	1	1	1	1	11
ROW 14935	N/A	N/A	2	1	0	2	1	1	1	1	1	11
ROW 15179	N/A	N/A	1	2	0	2	1	1	1	1	1	11
ROW 15273	N/A	N/A	1	2	0	2	1	1	1	1	1	11
ROW 15626	N/A	N/A	2	1	0	2	1	1	1	1	1	11
ROW 15662	N/A	N/A	1	2	0	2	1	1	1	1	1	11
ROW 15863	N/A	N/A	1	2	0	2	1	1	1	1	1	11
ROW 15986	N/A	N/A	1	2	0	2	1	1	1	1	1	11
ROW 16228	N/A	N/A	1	2	0	2	1	1	1	1	1	11
ROW 16419	N/A	N/A	2	1	0	2	1	1	1	1	1	11
ROW 16679	N/A	N/A	2	1	0	2	1	1	1	1	1	11
ROW 16703	N/A	N/A	2	1	0	2	1	1	1	1	1	11
ROW 16765	N/A	N/A	1	2	0	2	1	1	1	1	1	11
ROW 17202	N/A	N/A	2	1	0	2	1	1	1	1	1	11
ROW 17210	N/A	N/A	2	1	0	2	1	1	1	1	1	11
ROW 17389	N/A	N/A	1	2	0	2	1	1	1	1	1	11
ROW 1745	N/A	N/A	1	2	0	2	1	1	1	1	1	11
ROW 17493	N/A	N/A	1	2	0	2	1	1	1	1	1	11
ROW 17830	N/A	N/A	1	2	0	2	1	1	1	1	1	11
ROW 18051	N/A	N/A	1	2	0	2	1	1	1	1	1	11
ROW 18085	N/A	N/A	1	2	0	2	1	1	1	1	1	11
ROW 18146	N/A	N/A	2	1	0	2	1	1	1	1	1	11
ROW 18176	N/A	N/A	1	2	0	2	1	1	1	1	1	11
ROW 1821	N/A	N/A	2	1	0	2	1	1	1	1	1	11
ROW 18571	N/A	N/A	2	1	0	2	1	1	1	1	1	11
ROW 18573	N/A	N/A	1	2	0	2	1	1	1	1	1	11
ROW 18610	N/A	N/A	1	2	0	2	1	1	1	1	1	11
ROW 18611	N/A	N/A	2	1	0	2	1	1	1	1	1	11
ROW 18637	N/A	N/A	1	2	0	2	1	1	1	1	1	11
ROW 18681	N/A	N/A	2	1	0	2	1	1	1	1	1	11
ROW 18821	N/A	N/A	2	1	0	2	1	1	1	1	1	11
ROW 18860	N/A	N/A	1	2	0	2	1	1	1	1	1	11
ROW 18913	N/A	N/A	1	2	0	2	1	1	1	1	1	11
ROW 18935	N/A	N/A	1	2	0	2	1	1	1	1	1	11
ROW 19111	N/A	N/A	1	2	0	2	1	1	1	1	1	11
ROW 19159	N/A	N/A	1	2	0	2	1	1	1	1	1	11
ROW 19183	N/A	N/A	2	1	0	2	1	1	1	1	1	11
ROW 19235	N/A	N/A	1	2	0	2	1	1	1	1	1	11
ROW 19336	N/A	N/A	1	2	0	2	1	1	1	1	1	11
ROW 19672	N/A	N/A	1	2	0	2	1	1	1	1	1	11
ROW 19680	N/A	N/A	1	2	0	2	1	1	1	1	1	11
ROW 19857	N/A	N/A	2	1	0	2	1	1	1	1	1	11
ROW 1988	N/A	N/A	2	1	0	2	1	1	1	1	1	11
ROW 20044	N/A	N/A	1	2	0	2	1	1	1	1	1	11
ROW 20048	N/A	N/A	1	2	0	2	1	1	1	1	1	11
ROW 20252	N/A	N/A	1	2	0	2	1	1	1	1	1	11
ROW 2049	N/A	N/A	2	1	0	2	1	1	1	1	1	11
ROW 20570	N/A	N/A	1	2	0	2	1	1	1	1	1	11
ROW 20576	N/A	N/A	2	1	0	2	1	1	1	1	1	11
ROW 2078	N/A	N/A	1	2	0	2	1	1	1	1	1	11
ROW 20839	N/A	N/A	1	2	0	2	1	1	1	1	1	11
ROW 20944	N/A	N/A	1	2	0	2	1	1	1	1	1	11
ROW 2111	N/A	N/A	2	1	0	2	1	1	1	1	1	11
ROW 21173	N/A	N/A	1	2	0	2	1	1	1	1	1	11
ROW 21331	N/A	N/A	1	2	0	2	1	1	1	1	1	11
ROW 21333	N/A	N/A	1	2	0	2	1	1	1	1	1	11
ROW 21376	N/A	N/A	1	2	0	2	1	1	1	1	1	11
ROW 2138	N/A	N/A	1	2	0	2	1	1	1	1	1	11
ROW 2267	N/A	N/A	1	2	0	2	1	1	1	1	1	11
ROW 2331	N/A	N/A	1	2	0	2	1	1	1	1	1	11
ROW 2443	N/A	N/A	2	1	0	2	1	1	1	1	1	11
ROW 2813	N/A	N/A	2	1	0	2	1	1	1	1	1	11
ROW 3002	N/A	N/A	2	1	0	2	1	1	1	1	1	11
ROW 3004	N/A	N/A	2	1	0	2	1	1	1	1	1	11
ROW 3055	N/A	N/A	2	1	0	2	1	1	1	1	1	11
ROW 3094	N/A	N/A	1	2	0	2	1	1	1	1	1	11
ROW 3846	N/A	N/A	2	1	0	2	1	1	1	1	1	11
ROW 3969	N/A	N/A	2	1	0	2	1	1	1	1	1	11
ROW 3988	N/A	N/A	2	1	0	2	1	1	1	1	1	11
ROW 4006	N/A	N/A	1	2	0	2	1	1	1	1	1	11
ROW 4050	N/A	N/A	1	2	0	2	1	1	1	1	1	11
ROW 4080	N/A	N/A	1	2	0	2	1	1	1	1	1	11
ROW 4081	N/A	N/A	1	2	0	2	1	1	1	1	1	11
ROW 4094	N/A	N/A	1	2	0	2	1	1	1	1	1	11
ROW 4160	N/A	N/A	1	2	0	2	1	1	1	1	1	11
ROW 4166	N/A	N/A	1	2	0	2	1	1	1	1	1	11
ROW 423	N/A	N/A	1	2	0	2	1	1	1	1	1	11
ROW 4291	N/A	N/A	1	2	0	2	1	1	1	1	1	11
ROW 4423	N/A	N/A	1	2	0	2	1	1	1	1	1	11
ROW 4424	N/A	N/A	1	2	0	2	1	1	1	1	1	11
ROW 4600	N/A	N/A	2	1	0	2	1	1	1	1	1	11
ROW 4601	N/A	N/A	2	1	0	2	1	1	1	1	1	11

db_index	Project Name	Stakeholder	Project Type	Jurisdiction	Planning Unit	Watershed	APN	Owner	Street Name
ROW_4656	N/A	N/A	ROW Opportunity	Oakley	East	1.7 East County Delta Drainages	N/A	N/A	CONNIE CT
ROW_4657	N/A	N/A	ROW Opportunity	Oakley	East	1.7 East County Delta Drainages	N/A	N/A	CONNIE LN
ROW_4717	N/A	N/A	ROW Opportunity	Oakley	East	1.4 Lower Marsh Creek	N/A	N/A	CORAL BELL CT
ROW_4938	N/A	N/A	ROW Opportunity	Oakley	East	1.7 East County Delta Drainages	N/A	N/A	COURTLAND CT
ROW_5107	N/A	N/A	ROW Opportunity	Oakley	East	1.4 Lower Marsh Creek	N/A	N/A	CRISMORE DR
ROW_5117	N/A	N/A	ROW Opportunity	Oakley	East	1.7 East County Delta Drainages	N/A	N/A	CROCKETT LN
ROW_5182	N/A	N/A	ROW Opportunity	Oakley	East	1.4 Lower Marsh Creek	N/A	N/A	CRYSTAL RIDGE WAY
ROW_5283	N/A	N/A	ROW Opportunity	Oakley	East	1.4 Lower Marsh Creek	N/A	N/A	DAFFODIL DR
ROW_5316	N/A	N/A	ROW Opportunity	Oakley	East	1.4 Lower Marsh Creek	N/A	N/A	DALI CT
ROW_5371	N/A	N/A	ROW Opportunity	Oakley	East	1.4 Lower Marsh Creek	N/A	N/A	DANIEL DR
ROW_5552	N/A	N/A	ROW Opportunity	Oakley	East	1.7 East County Delta Drainages	N/A	N/A	DEERPARK CT
ROW_5555	N/A	N/A	ROW Opportunity	Oakley	East	1.7 East County Delta Drainages	N/A	N/A	DEERPARK RD
ROW_5662	N/A	N/A	ROW Opportunity	Oakley	East	1.7 East County Delta Drainages	N/A	N/A	DEMARTH CT
ROW_5676	N/A	N/A	ROW Opportunity	Oakley	East	1.7 East County Delta Drainages	N/A	N/A	DENNIS CT
ROW_5869	N/A	N/A	ROW Opportunity	Oakley	East	1.4 Lower Marsh Creek	N/A	N/A	DOBSON CT
ROW_5870	N/A	N/A	ROW Opportunity	Oakley	East	1.4 Lower Marsh Creek	N/A	N/A	DOBSON ST
ROW_5906	N/A	N/A	ROW Opportunity	Oakley	East	1.7 East County Delta Drainages	N/A	N/A	DOMAINE CT
ROW_5907	N/A	N/A	ROW Opportunity	Oakley	East	1.7 East County Delta Drainages	N/A	N/A	DOMAINE WAY
ROW_6192	N/A	N/A	ROW Opportunity	Oakley	East	1.4 Lower Marsh Creek	N/A	N/A	DYNASTY DR
ROW_6687	N/A	N/A	ROW Opportunity	Oakley	East	1.7 East County Delta Drainages	N/A	N/A	ELM LN
ROW_673	N/A	N/A	ROW Opportunity	Oakley	East	1.7 East County Delta Drainages	N/A	N/A	ALMADEN CIR
ROW_674	N/A	N/A	ROW Opportunity	Oakley	East	1.7 East County Delta Drainages	N/A	N/A	ALMADEN CT
ROW_704	N/A	N/A	ROW Opportunity	Oakley	East	1.7 East County Delta Drainages	N/A	N/A	ALMONDWOOD PL
ROW_7068	N/A	N/A	ROW Opportunity	Oakley	East	1.7 East County Delta Drainages	N/A	N/A	FALLER CT
ROW_7455	N/A	N/A	ROW Opportunity	Oakley	East	1.4 Lower Marsh Creek	N/A	N/A	FOGLOVE CT
ROW_7517	N/A	N/A	ROW Opportunity	Oakley	East	1.4 Lower Marsh Creek	N/A	N/A	FRAZIER DR
ROW_7538	N/A	N/A	ROW Opportunity	Oakley	East	1.4 Lower Marsh Creek	N/A	N/A	FRESIA DR
ROW_7639	N/A	N/A	ROW Opportunity	Oakley	East	1.7 East County Delta Drainages	N/A	N/A	GALLERON CT
ROW_7735	N/A	N/A	ROW Opportunity	Oakley	East	1.7 East County Delta Drainages	N/A	N/A	GATEWAY DR
ROW_7790	N/A	N/A	ROW Opportunity	Oakley	East	1.4 Lower Marsh Creek	N/A	N/A	GERANIUM DR
ROW_7847	N/A	N/A	ROW Opportunity	Oakley	East	1.7 East County Delta Drainages	N/A	N/A	GINGHAM WAY
ROW_8168	N/A	N/A	ROW Opportunity	Oakley	East	1.4 Lower Marsh Creek	N/A	N/A	GRAPEVINE LN
ROW_8425	N/A	N/A	ROW Opportunity	Oakley	East	1.7 East County Delta Drainages	N/A	N/A	HAGAR CT
ROW_8445	N/A	N/A	ROW Opportunity	Oakley	East	1.4 Lower Marsh Creek	N/A	N/A	HALEY CT
ROW_8509	N/A	N/A	ROW Opportunity	Oakley	East	1.4 Lower Marsh Creek	N/A	N/A	HAMPTON WAY
ROW_8816	N/A	N/A	ROW Opportunity	Oakley	East	1.4 Lower Marsh Creek	N/A	N/A	HEATHROW DR
ROW_9217	N/A	N/A	ROW Opportunity	Oakley	East	1.4 Lower Marsh Creek	N/A	N/A	HOLYHOEK DR
ROW_9541	N/A	N/A	ROW Opportunity	Oakley	East	1.7 East County Delta Drainages	N/A	N/A	ISLETON CT
ROW_9542	N/A	N/A	ROW Opportunity	Oakley	East	1.7 East County Delta Drainages	N/A	N/A	ISOLA CT
ROW_9630	N/A	N/A	ROW Opportunity	Oakley	East	1.7 East County Delta Drainages	N/A	N/A	JANE LN
ROW_9647	N/A	N/A	ROW Opportunity	Oakley	East	1.4 Lower Marsh Creek	N/A	N/A	JASMINE CT
ROW_9891	N/A	N/A	ROW Opportunity	Oakley	East	1.4 Lower Marsh Creek	N/A	N/A	KALI CT
ROW_9965	N/A	N/A	ROW Opportunity	Oakley	East	1.4 Lower Marsh Creek	N/A	N/A	KEITH CT
planned_268	Detention basin upstream of Dutch Slough (Ironhouse)	American Rivers Marsh Creek Watershed Workshop	Planned Water Quality Basin	Oakley	East	1.4 Lower Marsh Creek	N/A	N/A	N/A
planned_265	E Oakley LID opportunities - Emerson Homes (check map)	American Rivers Marsh Creek Watershed Workshop	Planned Unlined Swale	Oakley	East	1.4 Lower Marsh Creek	N/A	N/A	N/A
planned_266	E Oakley LID opportunities - SW of Laurel and Sellers (check map)	American Rivers Marsh Creek Watershed Workshop	Planned Unlined Swale	Oakley	East	1.4 Lower Marsh Creek	N/A	N/A	N/A
ROW_11674	N/A	N/A	ROW Opportunity	Oakley	East	1.4 Lower Marsh Creek	N/A	N/A	MANCHESTER WAY
planned_543	Marsh Creek Restoration on Ironhouse Sanitary District property	American Rivers	Planned Creek/Marsh Restoration	Oakley	East	1.4 Lower Marsh Creek	N/A	N/A	N/A
Parcel_311678	N/A	N/A	Parcel-Based Opportunity	Oakley	East	1.4 Lower Marsh Creek	34460047	OAKLEY CITY OF	N/A
Parcel_313484	N/A	N/A	Parcel-Based Opportunity	Oakley	East	1.4 Lower Marsh Creek	34630021	OAKLEY CITY OF	N/A
Parcel_318550	N/A	N/A	Parcel-Based Opportunity	Oakley	East	1.4 Lower Marsh Creek	53071035	CONTRA COSTA WATER DISTRICT	N/A
ROW_11680	N/A	N/A	ROW Opportunity	Oakley	East	1.7 East County Delta Drainages	N/A	N/A	MANDEVILLE CT
ROW_15899	N/A	N/A	ROW Opportunity	Oakley	East	1.4 Lower Marsh Creek	N/A	N/A	RIDGE CREST CT
ROW_20241	N/A	N/A	ROW Opportunity	Oakley	East	1.4 Lower Marsh Creek	N/A	N/A	VINCA CT
ROW_3098	N/A	N/A	ROW Opportunity	Oakley	East	1.4 Lower Marsh Creek	N/A	N/A	CALLA CT
ROW_5657	N/A	N/A	ROW Opportunity	Oakley	East	1.7 East County Delta Drainages	N/A	N/A	DELTA RANCH DR
ROW_7046	N/A	N/A	ROW Opportunity	Oakley	East	1.4 Lower Marsh Creek	N/A	N/A	FALL CIR
Parcel_348673	N/A	N/A	Regional Opportunity	Oakley	East	1.4 Lower Marsh Creek	37191028	IRONHOUSE SANITARY DISTRICT	N/A
Parcel_349818	N/A	N/A	Regional Opportunity	Oakley	East	1.7 East County Delta Drainages	37170026	OAKLEY CITY OF	N/A
Parcel_349843	N/A	N/A	Regional Opportunity	Oakley	East	1.7 East County Delta Drainages	37170016	OAKLEY CITY OF	N/A
Parcel_329662	N/A	N/A	Regional Opportunity	Oakley	East	1.4 Lower Marsh Creek	37500092	OAKLEY CITY OF	N/A
Parcel_313156	N/A	N/A	Regional Opportunity	Oakley	East	1.4 Lower Marsh Creek	33450044	OAKLEY CITY OF	N/A
Parcel_322637	N/A	N/A	Regional Opportunity	Oakley	East	1.4 Lower Marsh Creek	33280105	CCC FLOOD CONTROL & WATER CONS	N/A
Parcel_336828	N/A	N/A	Regional Opportunity	Oakley	East	1.4 Lower Marsh Creek	37510102	OAKLEY CITY OF	N/A
Parcel_318418	N/A	N/A	Parcel-Based Opportunity	Oakley	East	1.4 Lower Marsh Creek	33030044	OAKLEY CITY OF	N/A
Parcel_319971	N/A	N/A	Parcel-Based Opportunity	Oakley	East	1.8 East County Delta Drainages	32490024	OAKLEY UNION ELEM SCHOOL DIST	N/A
Parcel_320180	N/A	N/A	Parcel-Based Opportunity	Oakley	East	1.4 Lower Marsh Creek	33160024	CCC FLOOD CONTROL & WATER CONS	N/A
Parcel_323141	N/A	N/A	Regional Opportunity	Oakley	East	1.4 Lower Marsh Creek	33390053	CCC FLOOD CONTROL & WATER CONS	N/A
Parcel_324039	N/A	N/A	Parcel-Based Opportunity	Oakley	East	1.8 East County Delta Drainages	32370017	RECLAMATION DISTRICT 799	N/A
Parcel_326623	N/A	N/A	Parcel-Based Opportunity	Oakley	East	1.8 East County Delta Drainages	32020006	OAKLEY UNION ELEMENTARY SCHOOL	N/A
Parcel_327016	N/A	N/A	Parcel-Based Opportunity	Oakley	East	1.7 East County Delta Drainages	35211004	OAKLEY UNION SCHOOL DISTRICT	N/A
Parcel_327358	N/A	N/A	Parcel-Based Opportunity	Oakley	East	1.8 East County Delta Drainages	32370038	RECLAMATION DISTRICT 799	N/A
Parcel_31504	N/A	N/A	Parcel-Based Opportunity	Oakley	East	1.4 Lower Marsh Creek	37192027	OAKLEY UNION ELEM SCHOOL DIST	N/A
Parcel_331723	N/A	N/A	Parcel-Based Opportunity	Oakley	East	1.4 Lower Marsh Creek	37192011	IRONHOUSE SANITARY DISTRICT	N/A
Parcel_332906	N/A	N/A	Parcel-Based Opportunity	Oakley	East	1.4 Lower Marsh Creek	37192035	OAKLEY CITY OF	N/A
Parcel_335644	N/A	N/A	Parcel-Based Opportunity	Oakley	East	1.4 Lower Marsh Creek	37520050	OAKLEY CITY OF	N/A
Parcel_335803	N/A	N/A	Parcel-Based Opportunity	Oakley	East	1.4 Lower Marsh Creek	37490092	OAKLEY CITY OF	N/A
Parcel_336590	N/A	N/A	Regional Opportunity	Oakley	East	1.4 Lower Marsh Creek	37510101	OAKLEY CITY OF	N/A
Parcel_336749	N/A	N/A	Parcel-Based Opportunity	Oakley	East	1.4 Lower Marsh Creek	37192009	IRONHOUSE SANITARY DISTRICT	N/A
Parcel_338941	N/A	N/A	Parcel-Based Opportunity	Oakley	East	1.4 Lower Marsh Creek	37191034	IRONHOUSE SANITARY DISTRICT	N/A
Parcel_346771	N/A	N/A	Regional Opportunity	Oakley	East	1.7 East County Delta Drainages	37100019	OAKLEY CITY OF	N/A
Parcel_347636	N/A	N/A	Parcel-Based Opportunity	Oakley	East	1.4 Lower Marsh Creek	37191033	IRONHOUSE SANITARY DISTRICT	N/A
Parcel_347678	N/A	N/A	Parcel-Based Opportunity	Oakley	East	1.7 East County Delta Drainages	37191026	IRONHOUSE SANITARY DISTRICT	N/A
Parcel_353030	N/A	N/A	Parcel-Based Opportunity	Oakley	East	1.8 East County Delta Drainages	32081015	CALIFORNIA STATE OF	N/A
Parcel_354750	N/A	N/A	Parcel-Based Opportunity	Oakley	East	1.4 Lower Marsh Creek	37191036	CALIFORNIA STATE OF	N/A
ROW_15960	N/A	N/A	ROW Opportunity	Oakley	East	1.4 Lower Marsh Creek	N/A	N/A	RILEY RD
ROW_4692	N/A	N/A	ROW Opportunity	Oakley	East	1.4 Lower Marsh Creek	N/A	N/A	COOKS CT
ROW_2081	N/A	N/A	ROW Opportunity	Oakley	East	1.4 Lower Marsh Creek	N/A	N/A	BIG BEND CT
Parcel_306489	N/A	N/A	Parcel-Based Opportunity	Oakley	East	1.4 Lower Marsh Creek	33130017	CONTRA COSTA COUNTY	N/A
Parcel_312209	N/A	N/A	Parcel-Based Opportunity	Oakley	East	1.8 East County Delta Drainages	20140049	CONTRA COSTA WATER DISTRICT	N/A
ROW_11375	N/A	N/A	ROW Opportunity	Oakley	East	1.4 Lower Marsh Creek	N/A	N/A	LOZOYA WAY
ROW_2082	N/A	N/A	ROW Opportunity	Oakley	East	1.7 East County Delta Drainages	N/A	N/A	BIG BREAK RD
ROW_6178	N/A	N/A	ROW Opportunity	Oakley	East	1.8 East County Delta Drainages	N/A	N/A	DUTCH SLOUGH DR
ROW_10146	N/A	N/A	ROW Opportunity	Oakley	East	1.4 Lower Marsh Creek	N/A	N/A	KING CANYON WAY
ROW_10723	N/A	N/A	ROW Opportunity	Oakley	East	1.4 Lower Marsh Creek	N/A	N/A	LASSEN WAY
ROW_10773	N/A	N/A	ROW Opportunity	Oakley	East	1.7 East County Delta Drainages	N/A	N/A	LAURITZEN LN
ROW_1098	N/A	N/A	ROW Opportunity	Oakley	East	1.4 Lower Marsh Creek	N/A	N/A	ARCHES CT
ROW_11365	N/A	N/A	ROW Opportunity	Oakley	East	1.4 Lower Marsh Creek	N/A	N/A	LOWELL CT
ROW_11505	N/A	N/A	ROW Opportunity	Oakley	East	1.4 Lower Marsh Creek	N/A	N/A	MACHADO LN
ROW_11705	N/A	N/A	ROW Opportunity	Oakley	East	1.8 East County Delta Drainages	N/A	N/A	MANRESA SHORE LN
ROW_11937	N/A	N/A	ROW Opportunity	Oakley	East	1.4 Lower Marsh Creek	N/A	N/A	MARSH CREEK REGIONAL TRL
ROW_11938	N/A	N/A	ROW Opportunity	Oakley	East	1.4 Lower Marsh Creek	N/A	N/A	MARSH CREEK REGIONAL TRL
ROW_12200	N/A	N/A	ROW Opportunity	Oakley	East	1.4 Lower Marsh Creek	N/A	N/A	MEADOW CREEK CT
ROW_12205	N/A	N/A	ROW Opportunity	Oakley	East	1.4 Lower Marsh Creek	N/A	N/A	MEADOW CT
ROW_12248	N/A	N/A	ROW Opportunity	Oakley	East	1.4 Lower Marsh Creek	N/A	N/A	MEADOWLARK LN
ROW_12249	N/A	N/A	ROW Opportunity	Oakley	East	1.4 Lower Marsh Creek	N/A	N/A	MEADOWLARK LN
ROW_12257	N/A	N/A	ROW Opportunity	Oakley	East	1.4 Lower Marsh Creek	N/A	N/A	MEADOWS LN
ROW_12374	N/A	N/A	ROW Opportunity	Oakley	East	1.4 Lower Marsh Creek	N/A	N/A	MERGANSER CT
ROW_12454	N/A	N/A	ROW Opportunity	Oakley	East	1.4 Lower Marsh Creek	N/A	N/A	MICHELANGELO DR
ROW_12714	N/A	N/A	ROW Opportunity	Oakley	East	1.4 Lower Marsh Creek	N/A	N/A	MONET DR
ROW_13126	N/A	N/A	ROW Opportunity	Oakley	East	1.4 Lower Marsh Creek	N/A	N/A	MURILLO CT
ROW_13483	N/A	N/A	ROW Opportunity	Oakley	East	1.4 Lower Marsh Creek	N/A	N/A	NIGHTINGALE CT
ROW_13649	N/A	N/A	ROW Opportunity	Oakley	East	1.4 Lower Marsh Creek	N/A	N/A	O'KEEFE ST
ROW_13776	N/A	N/A	ROW Opportunity	Oakley	East	1.4 Lower Marsh Creek	N/A	N/A	OAK VILLA CT
ROW_13808	N/A	N/A	ROW Opportunity	Oakley	East	1.7 East County Delta Drainages	N/A	N/A	OAKLEY RD
ROW_14275	N/A	N/A	ROW Opportunity	Oakley	East	1.8 East County Delta Drainages	N/A	N/A	PAINTED SHORE CT
ROW_14760	N/A	N/A	ROW Opportunity	Oakley	East	1.4 Lower Marsh Creek	N/A	N/A	PHEASANT WAY

db_index	Project Name	Size	Slope	Infiltration	Yield Class	Removes Pollutant Loads	Augments Water Supply	Provides Flood Control	Reestablishes Natural Drainage	Develops Open Space	Community	Total Score
ROW 4656	N/A	N/A	1	2	0	2	1	1	1	1	1	11
ROW 4657	N/A	N/A	2	1	0	2	1	1	1	1	1	11
ROW 4717	N/A	N/A	2	1	0	2	1	1	1	1	1	11
ROW 4938	N/A	N/A	1	2	0	2	1	1	1	1	1	11
ROW 5107	N/A	N/A	2	1	0	2	1	1	1	1	1	11
ROW 5117	N/A	N/A	1	2	0	2	1	1	1	1	1	11
ROW 5182	N/A	N/A	1	2	0	2	1	1	1	1	1	11
ROW 5283	N/A	N/A	2	1	0	2	1	1	1	1	1	11
ROW 5316	N/A	N/A	2	1	0	2	1	1	1	1	1	11
ROW 5371	N/A	N/A	1	2	0	2	1	1	1	1	1	11
ROW 5552	N/A	N/A	2	1	0	2	1	1	1	1	1	11
ROW 5555	N/A	N/A	2	1	0	2	1	1	1	1	1	11
ROW 5662	N/A	N/A	1	2	0	2	1	1	1	1	1	11
ROW 5676	N/A	N/A	1	2	0	2	1	1	1	1	1	11
ROW 5869	N/A	N/A	2	1	0	2	1	1	1	1	1	11
ROW 5870	N/A	N/A	2	1	0	2	1	1	1	1	1	11
ROW 5906	N/A	N/A	2	1	0	2	1	1	1	1	1	11
ROW 5907	N/A	N/A	2	1	0	2	1	1	1	1	1	11
ROW 6192	N/A	N/A	2	1	0	2	1	1	1	1	1	11
ROW 6687	N/A	N/A	1	2	0	2	1	1	1	1	1	11
ROW 673	N/A	N/A	2	1	0	2	1	1	1	1	1	11
ROW 674	N/A	N/A	2	1	0	2	1	1	1	1	1	11
ROW 704	N/A	N/A	1	2	0	2	1	1	1	1	1	11
ROW 7068	N/A	N/A	1	2	0	2	1	1	1	1	1	11
ROW 7455	N/A	N/A	1	2	0	2	1	1	1	1	1	11
ROW 7517	N/A	N/A	1	2	0	2	1	1	1	1	1	11
ROW 7538	N/A	N/A	2	1	0	2	1	1	1	1	1	11
ROW 7639	N/A	N/A	2	1	0	2	1	1	1	1	1	11
ROW 7735	N/A	N/A	1	2	0	2	1	1	1	1	1	11
ROW 7790	N/A	N/A	2	1	0	2	1	1	1	1	1	11
ROW 7847	N/A	N/A	2	1	0	2	1	1	1	1	1	11
ROW 8168	N/A	N/A	1	2	0	2	1	1	1	1	1	11
ROW 8425	N/A	N/A	1	2	0	2	1	1	1	1	1	11
ROW 8445	N/A	N/A	1	2	0	2	1	1	1	1	1	11
ROW 8509	N/A	N/A	1	2	0	2	1	1	1	1	1	11
ROW 8816	N/A	N/A	1	2	0	2	1	1	1	1	1	11
ROW 9217	N/A	N/A	2	1	0	2	1	1	1	1	1	11
ROW 9541	N/A	N/A	1	2	0	2	1	1	1	1	1	11
ROW 9542	N/A	N/A	1	2	0	2	1	1	1	1	1	11
ROW 9630	N/A	N/A	1	2	0	2	1	1	1	1	1	11
ROW 9647	N/A	N/A	1	2	0	2	1	1	1	1	1	11
ROW 9891	N/A	N/A	1	2	0	2	1	1	1	1	1	11
ROW 9965	N/A	N/A	1	2	0	2	1	1	1	1	1	11
planned_268	Detention basin upstream of Dutch Slough (Ironhouse)	2	2	0	0	3	0	1	0	1	2	11
planned_265	E Oakley LID opportunities - Emerson Homes (check map)	2	2	0	0	2	1	1	1	1	1	11
planned_266	E Oakley LID opportunities - SW of Laurel and Sellers (check map)	2	2	0	0	2	1	1	1	1	1	11
ROW 11674	N/A	N/A	0	2	0.5	2	1	1	1	1	1	10.5
planned_543	Marsh Creek Restoration on Ironhouse Sanitary District property	2	2	0	0	2	0	0	2	2	2	10
Parcel 311678	N/A	0	1	2	0	2	1	1	1	1	1	10
Parcel 313484	N/A	0	1	2	0	2	1	1	1	1	1	10
Parcel 318550	N/A	0	1	2	0	2	1	1	1	1	1	10
ROW 11680	N/A	N/A	0	2	0	2	1	1	1	1	1	10
ROW 15899	N/A	N/A	0	2	0	2	1	1	1	1	1	10
ROW 20241	N/A	N/A	0	2	0	2	1	1	1	1	1	10
ROW 3098	N/A	N/A	0	2	0	2	1	1	1	1	1	10
ROW 5657	N/A	N/A	1	1	0	2	1	1	1	1	1	10
ROW 7046	N/A	N/A	1	1	0	2	1	1	1	1	1	10
Parcel 348673	N/A	2	2	0	0	3	0	0	0	1	1	9
Parcel 349818	N/A	2	2	0	0	3	0	0	0	1	1	9
Parcel 349843	N/A	2	2	0	0	3	0	0	0	1	1	9
Parcel 329662	N/A	1	2	0	0.5	3	0	0	0	1	1	8.5
Parcel 313156	N/A	1	2	0	0	3	0	0	0	1	1	8
Parcel 322637	N/A	1	2	0	0	3	0	0	0	1	1	8
Parcel 336828	N/A	1	2	0	0	3	0	0	0	1	1	8
Parcel 318418	N/A	2	2	0	0	1	0	0	0	1	1	7
Parcel 319971	N/A	2	2	0	0	1	0	0	0	1	1	7
Parcel 320180	N/A	2	2	0	0	1	0	0	0	1	1	7
Parcel 323141	N/A	0	2	0	0	3	0	0	0	1	1	7
Parcel 324039	N/A	2	2	0	0	1	0	0	0	1	1	7
Parcel 326623	N/A	2	2	0	0	1	0	0	0	1	1	7
Parcel 327016	N/A	2	2	0	0	1	0	0	0	1	1	7
Parcel 327358	N/A	2	2	0	0	1	0	0	0	1	1	7
Parcel 331504	N/A	2	2	0	0	1	0	0	0	1	1	7
Parcel 331723	N/A	2	2	0	0	1	0	0	0	1	1	7
Parcel 332906	N/A	2	2	0	0	1	0	0	0	1	1	7
Parcel 335644	N/A	2	2	0	0	1	0	0	0	1	1	7
Parcel 335803	N/A	2	2	0	0	1	0	0	0	1	1	7
Parcel 336590	N/A	0	2	0	0	3	0	0	0	1	1	7
Parcel 336749	N/A	2	2	0	0	1	0	0	0	1	1	7
Parcel 338941	N/A	2	2	0	0	1	0	0	0	1	1	7
Parcel 346771	N/A	0	2	0	0	3	0	0	0	1	1	7
Parcel 347636	N/A	2	2	0	0	1	0	0	0	1	1	7
Parcel 347678	N/A	2	2	0	0	1	0	0	0	1	1	7
Parcel 353030	N/A	2	2	0	0	1	0	0	0	1	1	7
Parcel 354750	N/A	2	2	0	0	1	0	0	0	1	1	7
ROW 15960	N/A	N/A	2	0	1	1	0	0	0	1	1	6.5
ROW 4692	N/A	N/A	2	0	1	1	0	0	0	1	1	6.5
ROW 2081	N/A	N/A	2	0	0.5	1	0	0	0	1	1	6.5
Parcel 306489	N/A	1	2	0	0	1	0	0	0	1	1	6
Parcel 312209	N/A	1	2	0	0	1	0	0	0	1	1	6
ROW 11375	N/A	N/A	2	0	0.5	1	0	0	0	1	1	6
ROW 2082	N/A	N/A	2	0	0.5	1	0	0	0	1	1	6
ROW 6178	N/A	N/A	2	0	0.5	1	0	0	0	1	1	6
ROW 10146	N/A	N/A	2	0	0	1	0	0	0	1	1	5.5
ROW 10723	N/A	N/A	2	0	0	1	0	0	0	1	1	5.5
ROW 10773	N/A	N/A	1	2	1	1	0	0	0	1	1	5.5
ROW 1098	N/A	N/A	2	0	0	1	0	0	0	1	1	5.5
ROW 11365	N/A	N/A	2	0	0	1	0	0	0	1	1	5.5
ROW 11505	N/A	N/A	2	0	0	1	0	0	0	1	1	5.5
ROW 11705	N/A	N/A	2	0	0	1	0	0	0	1	1	5.5
ROW 11937	N/A	N/A	2	0	0	1	0	0	0	1	1	5.5
ROW 11938	N/A	N/A	2	0	0	1	0	0	0	1	1	5.5
ROW 12200	N/A	N/A	2	0	0	1	0	0	0	1	1	5.5
ROW 12205	N/A	N/A	2	0	0	1	0	0	0	1	1	5.5
ROW 12248	N/A	N/A	2	0	0	1	0	0	0	1	1	5.5
ROW 12249	N/A	N/A	2	0	0	1	0	0	0	1	1	5.5
ROW 12257	N/A	N/A	2	0	0	1	0	0	0	1	1	5.5
ROW 12374	N/A	N/A	2	0	0	1	0	0	0	1	1	5.5
ROW 12454	N/A	N/A	2	0	0	1	0	0	0	1	1	5.5
ROW 12714	N/A	N/A	2	0	0	1	0	0	0	1	1	5.5
ROW 13126	N/A	N/A	2	0	0	1	0	0	0	1	1	5.5
ROW 13483	N/A	N/A	2	0	0	1	0	0	0	1	1	5.5
ROW 13649	N/A	N/A	2	0	0	1	0	0	0	1	1	5.5
ROW 13776	N/A	N/A	2	0	0	1	0	0	0	1	1	5.5
ROW 13808	N/A	N/A	2	0	0	1	0	0	0	1	1	5.5
ROW 14275	N/A	N/A	2	0	0	1	0	0	0	1	1	5.5
ROW 14760	N/A	N/A	2	0	0	1	0	0	0	1	1	5.5

db_index	Project Name	Stakeholder	Project Type	Jurisdiction	Planning Unit	Watershed	APN	Owner	Street Name
ROW 14780	N/A	N/A	ROW Opportunity	Oakley	East	1.4 Lower Marsh Creek	N/A	N/A	PICASSO DR
ROW 15341	N/A	N/A	ROW Opportunity	Oakley	East	1.4 Lower Marsh Creek	N/A	N/A	PUFFIN CIR E
ROW 15342	N/A	N/A	ROW Opportunity	Oakley	East	1.4 Lower Marsh Creek	N/A	N/A	PUFFIN CIR W
ROW 15405	N/A	N/A	ROW Opportunity	Oakley	East	1.4 Lower Marsh Creek	N/A	N/A	QUAIL VALLEY RUN
ROW 15799	N/A	N/A	ROW Opportunity	Oakley	East	1.4 Lower Marsh Creek	N/A	N/A	REMBRANDT CT
ROW 15816	N/A	N/A	ROW Opportunity	Oakley	East	1.4 Lower Marsh Creek	N/A	N/A	RENOIR CT
ROW 16133	N/A	N/A	ROW Opportunity	Oakley	East	1.4 Lower Marsh Creek	N/A	N/A	ROCKY MOUNTAIN WAY
ROW 16365	N/A	N/A	ROW Opportunity	Oakley	East	1.4 Lower Marsh Creek	N/A	N/A	RUBENS WAY
ROW 16780	N/A	N/A	ROW Opportunity	Oakley	East	1.4 Lower Marsh Creek	N/A	N/A	SALVADOR LN
ROW 16994	N/A	N/A	ROW Opportunity	Oakley	East	1.4 Lower Marsh Creek	N/A	N/A	SANDHILL CRANE CT
ROW 1735	N/A	N/A	ROW Opportunity	Oakley	East	1.4 Lower Marsh Creek	N/A	N/A	BAY SIDE WAY
ROW 17584	N/A	N/A	ROW Opportunity	Oakley	East	1.4 Lower Marsh Creek	N/A	N/A	SHEARWATER WAY
ROW 17772	N/A	N/A	ROW Opportunity	Oakley	East	1.4 Lower Marsh Creek	N/A	N/A	SIERRA TRAIL RD
ROW 18011	N/A	N/A	ROW Opportunity	Oakley	East	1.4 Lower Marsh Creek	N/A	N/A	SNOWY EGRET WAY
ROW 18707	N/A	N/A	ROW Opportunity	Oakley	East	1.8 East County Delta Drainages	N/A	N/A	SUMMER LAKE DR
ROW 19003	N/A	N/A	ROW Opportunity	Oakley	East	1.8 East County Delta Drainages	N/A	N/A	SYCAMORE DR
ROW 19054	N/A	N/A	ROW Opportunity	Oakley	East	1.8 East County Delta Drainages	N/A	N/A	TALARIA CT
ROW 19289	N/A	N/A	ROW Opportunity	Oakley	East	1.4 Lower Marsh Creek	N/A	N/A	TETON RD
ROW 19426	N/A	N/A	ROW Opportunity	Oakley	East	1.4 Lower Marsh Creek	N/A	N/A	TIOGA PASS
ROW 19956	N/A	N/A	ROW Opportunity	Oakley	East	1.4 Lower Marsh Creek	N/A	N/A	VAN PELT LN
ROW 19986	N/A	N/A	ROW Opportunity	Oakley	East	1.4 Lower Marsh Creek	N/A	N/A	VELLA CIR
ROW 2010	N/A	N/A	ROW Opportunity	Oakley	East	1.4 Lower Marsh Creek	N/A	N/A	BERNARD RD
ROW 20203	N/A	N/A	ROW Opportunity	Oakley	East	1.4 Lower Marsh Creek	N/A	N/A	VIGNOLA CT
ROW 20352	N/A	N/A	ROW Opportunity	Oakley	East	1.4 Lower Marsh Creek	N/A	N/A	VITALE ST
ROW 20354	N/A	N/A	ROW Opportunity	Oakley	East	1.4 Lower Marsh Creek	N/A	N/A	VITRUVIUS CT
ROW 20429	N/A	N/A	ROW Opportunity	Oakley	East	1.4 Lower Marsh Creek	N/A	N/A	W CYRESS RD
ROW 20431	N/A	N/A	ROW Opportunity	Oakley	East	1.4 Lower Marsh Creek	N/A	N/A	W CYRESS RD
ROW 20433	N/A	N/A	ROW Opportunity	Oakley	East	1.4 Lower Marsh Creek	N/A	N/A	W CYRESS RD
ROW 20434	N/A	N/A	ROW Opportunity	Oakley	East	1.4 Lower Marsh Creek	N/A	N/A	W CYRESS RD
ROW 20436	N/A	N/A	ROW Opportunity	Oakley	East	1.4 Lower Marsh Creek	N/A	N/A	W CYRESS RD
ROW 20617	N/A	N/A	ROW Opportunity	Oakley	East	1.4 Lower Marsh Creek	N/A	N/A	WARHOL WAY
ROW 20662	N/A	N/A	ROW Opportunity	Oakley	East	1.4 Lower Marsh Creek	N/A	N/A	WATERFORD CT
ROW 20908	N/A	N/A	ROW Opportunity	Oakley	East	1.4 Lower Marsh Creek	N/A	N/A	WHISTLE STOP LN
ROW 21520	N/A	N/A	ROW Opportunity	Oakley	East	1.4 Lower Marsh Creek	N/A	N/A	YOSEMITE CIR
ROW 21582	N/A	N/A	ROW Opportunity	Oakley	East	1.4 Lower Marsh Creek	N/A	N/A	ZION CT
ROW 2284	N/A	N/A	ROW Opportunity	Oakley	East	1.4 Lower Marsh Creek	N/A	N/A	BLUE HERON CT
ROW 2515	N/A	N/A	ROW Opportunity	Oakley	East	1.4 Lower Marsh Creek	N/A	N/A	BRAMANTE CT
ROW 2613	N/A	N/A	ROW Opportunity	Oakley	East	1.7 East County Delta Drainages	N/A	N/A	BRIDGEHEAD RD
ROW 2789	N/A	N/A	ROW Opportunity	Oakley	East	1.4 Lower Marsh Creek	N/A	N/A	BROOKVIEW DR
ROW 4357	N/A	N/A	ROW Opportunity	Oakley	East	1.8 East County Delta Drainages	N/A	N/A	CLEAR LAKE CT
ROW 4998	N/A	N/A	ROW Opportunity	Oakley	East	1.4 Lower Marsh Creek	N/A	N/A	CRATER LAKE CT
ROW 5022	N/A	N/A	ROW Opportunity	Oakley	East	1.4 Lower Marsh Creek	N/A	N/A	CREEKSIDE CT
ROW 5031	N/A	N/A	ROW Opportunity	Oakley	East	1.4 Lower Marsh Creek	N/A	N/A	CREEKSIDE WAY
ROW 5282	N/A	N/A	ROW Opportunity	Oakley	East	1.4 Lower Marsh Creek	N/A	N/A	DA VINCI CT
ROW 6046	N/A	N/A	ROW Opportunity	Oakley	East	1.4 Lower Marsh Creek	N/A	N/A	DOWITCHER CT
ROW 6184	N/A	N/A	ROW Opportunity	Oakley	East	1.8 East County Delta Drainages	N/A	N/A	DUTCH SLOUGH RD
ROW 6243	N/A	N/A	ROW Opportunity	Oakley	East	1.8 East County Delta Drainages	N/A	N/A	E CYPRESS RD
ROW 6245	N/A	N/A	ROW Opportunity	Oakley	East	1.8 East County Delta Drainages	N/A	N/A	E CYPRESS RD
ROW 6840	N/A	N/A	ROW Opportunity	Oakley	East	1.4 Lower Marsh Creek	N/A	N/A	ESCHER CIR
ROW 6841	N/A	N/A	ROW Opportunity	Oakley	East	1.4 Lower Marsh Creek	N/A	N/A	ESCHER DR
ROW 7379	N/A	N/A	ROW Opportunity	Oakley	East	1.4 Lower Marsh Creek	N/A	N/A	FOREMAN ST
ROW 7499	N/A	N/A	ROW Opportunity	Oakley	East	1.4 Lower Marsh Creek	N/A	N/A	FRANK HENGEL WAY
ROW 7589	N/A	N/A	ROW Opportunity	Oakley	East	1.4 Lower Marsh Creek	N/A	N/A	FULLER CT
ROW 783	N/A	N/A	ROW Opportunity	Oakley	East	1.4 Lower Marsh Creek	N/A	N/A	AMADOR CT
ROW 7855	N/A	N/A	ROW Opportunity	Oakley	East	1.4 Lower Marsh Creek	N/A	N/A	GLACIER WAY
ROW 8029	N/A	N/A	ROW Opportunity	Oakley	East	1.4 Lower Marsh Creek	N/A	N/A	GOLDEN EAGLE CT
ROW 8115	N/A	N/A	ROW Opportunity	Oakley	East	1.4 Lower Marsh Creek	N/A	N/A	GRAHAM CT
ROW 8126	N/A	N/A	ROW Opportunity	Oakley	East	1.4 Lower Marsh Creek	N/A	N/A	GRAND CANYON CIR
ROW 8393	N/A	N/A	ROW Opportunity	Oakley	East	1.4 Lower Marsh Creek	N/A	N/A	GULL VIEW CT
ROW 8482	N/A	N/A	ROW Opportunity	Oakley	East	1.4 Lower Marsh Creek	N/A	N/A	HAMILTON CT
ROW 9392	N/A	N/A	ROW Opportunity	Oakley	East	1.4 Lower Marsh Creek	N/A	N/A	IBIS DR
ROW 9956	N/A	N/A	ROW Opportunity	Oakley	East	1.4 Lower Marsh Creek	N/A	N/A	KEARSTI CT
Parcel 326768	N/A	N/A	Parcel-Based Opportunity	Oakley	East	1.4 Lower Marsh Creek	33430102	OAKLEY CITY OF	N/A
Parcel 330957	N/A	N/A	Parcel-Based Opportunity	Oakley	East	1.4 Lower Marsh Creek	35730053	OAKLEY CITY OF	N/A
Parcel 332011	N/A	N/A	Parcel-Based Opportunity	Oakley	East	1.4 Lower Marsh Creek	37570044	OAKLEY CITY OF	N/A
Parcel 333159	N/A	N/A	Parcel-Based Opportunity	Oakley	East	1.4 Lower Marsh Creek	37570027	OAKLEY CITY OF	N/A
Parcel 333165	N/A	N/A	Parcel-Based Opportunity	Oakley	East	1.4 Lower Marsh Creek	37560088	OAKLEY CITY OF	N/A
Parcel 336508	N/A	N/A	Parcel-Based Opportunity	Oakley	East	1.4 Lower Marsh Creek	37520051	OAKLEY CITY OF	N/A
Parcel 336532	N/A	N/A	Parcel-Based Opportunity	Oakley	East	1.4 Lower Marsh Creek	37510103	OAKLEY CITY OF	N/A
Parcel 336748	N/A	N/A	Parcel-Based Opportunity	Oakley	East	1.4 Lower Marsh Creek	37490093	OAKLEY CITY OF	N/A
ROW 13813	N/A	N/A	ROW Opportunity	Oakley	East	1.4 Lower Marsh Creek	N/A	N/A	OAKLEY RD
ROW 20993	N/A	N/A	ROW Opportunity	Oakley	East	1.7 East County Delta Drainages	N/A	N/A	WILBUR AVE
Parcel 338154	N/A	N/A	Regional Opportunity	Oakley	East	1.7 East County Delta Drainages	37200015	OAKLEY CITY OF	N/A
Parcel 337544	N/A	N/A	Parcel-Based Opportunity	Oakley	East	1.7 East County Delta Drainages	37200012	OAKLEY CITY OF	N/A

db_index	Project Name	Size	Slope	Infiltration	Yield Class	Removes Pollutant Loads	Augments Water Supply	Provides Flood Control	Reestablishes Natural Drainage	Develops Open Space	Community	Total Score
ROW 14780	N/A	N/A	2	0	0	1	0	0	0	1	1	5.5
ROW 15341	N/A	N/A	2	0	0	1	0	0	0	1	1	5.5
ROW 15342	N/A	N/A	2	0	0	1	0	0	0	1	1	5.5
ROW 15405	N/A	N/A	2	0	0	1	0	0	0	1	1	5.5
ROW 15799	N/A	N/A	2	0	0	1	0	0	0	1	1	5.5
ROW 15816	N/A	N/A	2	0	0	1	0	0	0	1	1	5.5
ROW 16133	N/A	N/A	2	0	0	1	0	0	0	1	1	5.5
ROW 16365	N/A	N/A	2	0	0	1	0	0	0	1	1	5.5
ROW 16780	N/A	N/A	2	0	0	1	0	0	0	1	1	5.5
ROW 16994	N/A	N/A	2	0	0	1	0	0	0	1	1	5.5
ROW 1735	N/A	N/A	2	0	0	1	0	0	0	1	1	5.5
ROW 17584	N/A	N/A	2	0	0	1	0	0	0	1	1	5.5
ROW 17772	N/A	N/A	2	0	0	1	0	0	0	1	1	5.5
ROW 18011	N/A	N/A	2	0	0	1	0	0	0	1	1	5.5
ROW 18707	N/A	N/A	2	0	0	1	0	0	0	1	1	5.5
ROW 19003	N/A	N/A	2	0	0	1	0	0	0	1	1	5.5
ROW 19054	N/A	N/A	2	0	0	1	0	0	0	1	1	5.5
ROW 19289	N/A	N/A	2	0	0	1	0	0	0	1	1	5.5
ROW 19426	N/A	N/A	2	0	0	1	0	0	0	1	1	5.5
ROW 19956	N/A	N/A	2	0	0	1	0	0	0	1	1	5.5
ROW 19986	N/A	N/A	2	0	0	1	0	0	0	1	1	5.5
ROW 2010	N/A	N/A	2	0	0	1	0	0	0	1	1	5.5
ROW 20203	N/A	N/A	2	0	0	1	0	0	0	1	1	5.5
ROW 20352	N/A	N/A	2	0	0	1	0	0	0	1	1	5.5
ROW 20354	N/A	N/A	2	0	0	1	0	0	0	1	1	5.5
ROW 20429	N/A	N/A	2	0	0	1	0	0	0	1	1	5.5
ROW 20431	N/A	N/A	2	0	0	1	0	0	0	1	1	5.5
ROW 20433	N/A	N/A	2	0	0	1	0	0	0	1	1	5.5
ROW 20434	N/A	N/A	2	0	0	1	0	0	0	1	1	5.5
ROW 20436	N/A	N/A	2	0	0	1	0	0	0	1	1	5.5
ROW 20617	N/A	N/A	2	0	0	1	0	0	0	1	1	5.5
ROW 20662	N/A	N/A	2	0	0	1	0	0	0	1	1	5.5
ROW 20908	N/A	N/A	2	0	0	1	0	0	0	1	1	5.5
ROW 21520	N/A	N/A	2	0	0	1	0	0	0	1	1	5.5
ROW 21582	N/A	N/A	2	0	0	1	0	0	0	1	1	5.5
ROW 2284	N/A	N/A	2	0	0	1	0	0	0	1	1	5.5
ROW 2515	N/A	N/A	2	0	0	1	0	0	0	1	1	5.5
ROW 2613	N/A	N/A	2	0	0	1	0	0	0	1	1	5.5
ROW 2789	N/A	N/A	2	0	0	1	0	0	0	1	1	5.5
ROW 4357	N/A	N/A	2	0	0	1	0	0	0	1	1	5.5
ROW 4998	N/A	N/A	2	0	0	1	0	0	0	1	1	5.5
ROW 5022	N/A	N/A	2	0	0	1	0	0	0	1	1	5.5
ROW 5031	N/A	N/A	2	0	0	1	0	0	0	1	1	5.5
ROW 5282	N/A	N/A	2	0	0	1	0	0	0	1	1	5.5
ROW 6046	N/A	N/A	2	0	0	1	0	0	0	1	1	5.5
ROW 6184	N/A	N/A	2	0	0	1	0	0	0	1	1	5.5
ROW 6243	N/A	N/A	2	0	0	1	0	0	0	1	1	5.5
ROW 6245	N/A	N/A	2	0	0	1	0	0	0	1	1	5.5
ROW 6840	N/A	N/A	2	0	0	1	0	0	0	1	1	5.5
ROW 6841	N/A	N/A	2	0	0	1	0	0	0	1	1	5.5
ROW 7379	N/A	N/A	2	0	0	1	0	0	0	1	1	5.5
ROW 7499	N/A	N/A	2	0	0	1	0	0	0	1	1	5.5
ROW 7589	N/A	N/A	2	0	0	1	0	0	0	1	1	5.5
ROW 783	N/A	N/A	2	0	0	1	0	0	0	1	1	5.5
ROW 7855	N/A	N/A	2	0	0	1	0	0	0	1	1	5.5
ROW 8029	N/A	N/A	2	0	0	1	0	0	0	1	1	5.5
ROW 8115	N/A	N/A	2	0	0	1	0	0	0	1	1	5.5
ROW 8126	N/A	N/A	2	0	0	1	0	0	0	1	1	5.5
ROW 8393	N/A	N/A	2	0	0	1	0	0	0	1	1	5.5
ROW 8482	N/A	N/A	2	0	0	1	0	0	0	1	1	5.5
ROW 9392	N/A	N/A	2	0	0	1	0	0	0	1	1	5.5
ROW 9956	N/A	N/A	2	0	0	1	0	0	0	1	1	5.5
Parcel 326768	N/A	0	2	0	0	1	0	0	0	1	1	5
Parcel 330957	N/A	0	2	0	0	1	0	0	0	1	1	5
Parcel 332011	N/A	0	2	0	0	1	0	0	0	1	1	5
Parcel 333159	N/A	0	2	0	0	1	0	0	0	1	1	5
Parcel 333165	N/A	0	2	0	0	1	0	0	0	1	1	5
Parcel 336508	N/A	0	2	0	0	1	0	0	0	1	1	5
Parcel 336532	N/A	0	2	0	0	1	0	0	0	1	1	5
Parcel 336748	N/A	0	2	0	0	1	0	0	0	1	1	5
ROW 13813	N/A	N/A	1	0	0	1	0	0	0	1	1	4.5
ROW 20993	N/A	N/A	1	0	0	1	0	0	0	1	1	4.5
Parcel 338154	N/A	1	2	2	0.5	3	1	1	1	1	1	13.5
Parcel 337544	N/A	0	2	2	1	2	1	1	1	1	1	12

ORINDA

Municipal contact for information about the project list:

Scott Christie schristie@cityoforinda.org

db_index	Project Name	Stakeholder	Project Type	Jurisdiction	Planning Unit	Watershed	APN	Owner	Street Name	Size	Slope	Infiltration	Yield Class	Removes Pollutant Loads	Augments Water Supply	Provides Flood Control	Reestablishes Natural Drainage	Develops Open Space	Community	Total Score
ROW 12882	N/A	N/A	ROW Opportunity	Orinda	South	4.1 San Leandro Creek / Moraga Creek	N/A	N/A	MORAGA WAY	N/A	1	1	1	2	1	1	1	1	1	11
ROW 12883	N/A	N/A	ROW Opportunity	Orinda	South	4.1 San Leandro Creek / Moraga Creek	N/A	N/A	MORAGA WAY	N/A	1	1	1	2	1	1	1	1	1	11
ROW 3140	N/A	N/A	ROW Opportunity	Orinda	West	5.3 San Pablo Creek	N/A	N/A	CAM PABLO	N/A	1	1	1	2	1	1	1	1	1	11
ROW 3164	N/A	N/A	ROW Opportunity	Orinda	West	5.3 San Pablo Creek	N/A	N/A	CAM SOBRANTE	N/A	1	1	1	2	1	1	1	1	1	11
ROW 7732	N/A	N/A	ROW Opportunity	Orinda	West	5.3 San Pablo Creek	N/A	N/A	GATEWAY BLVD	N/A	0	0	0.5	2	1	1	1	1	1	9.5
planned_151	Orinda Downtown M54 Collection and Treatment facility	Orinda	Planned Water Quality Basin	Orinda	West	5.3 San Pablo Creek	N/A	N/A	N/A	0	0	0	1	3	0	0	1	0	6	6
ROW 1414	N/A	N/A	ROW Opportunity	Orinda	West	5.3 San Pablo Creek	N/A	N/A	AVE DE ORINDA	N/A	1	0	0.5	1	0	0	1	1	1	5.5
ROW 2841	N/A	N/A	ROW Opportunity	Orinda	West	5.3 San Pablo Creek	N/A	N/A	BRYANT WAY	N/A	2	1	1	1	1	1	1	1	1	12
ROW 10783	N/A	N/A	ROW Opportunity	Orinda	South	4.1 San Leandro Creek / Moraga Creek	N/A	N/A	LA VENDA DR	N/A	1	1	1	2	1	1	1	1	1	11
ROW 3143	N/A	N/A	ROW Opportunity	Orinda	West	5.3 San Pablo Creek	N/A	N/A	CAM PABLO	N/A	0	1	1	2	1	1	1	1	1	10
ROW 3162	N/A	N/A	ROW Opportunity	Orinda	West	5.3 San Pablo Creek	N/A	N/A	CAM SOBRANTE	N/A	0	1	1	2	1	1	1	1	1	10
ROW 1298	N/A	N/A	ROW Opportunity	Orinda	South	4.1 San Leandro Creek / Moraga Creek	N/A	N/A	ASPENWALL CT	N/A	1	1	1	2	1	1	1	1	1	11
Parcel_35633	N/A	N/A	Parcel-Based Opportunity	Orinda	West	5.3 San Pablo Creek	265170041	CONTRA COSTA COUNTY	N/A	0	1	0	0	1	0	0	1	1	4	4
ROW 21369	N/A	N/A	ROW Opportunity	Orinda	South	4.1 San Leandro Creek / Moraga Creek	N/A	N/A	WOODLAND RD	N/A	1	1	1	2	1	1	1	1	1	11
ROW 16429	N/A	N/A	ROW Opportunity	Orinda	South	4.1 San Leandro Creek / Moraga Creek	N/A	N/A	RYDAL CT	N/A	1	1	1	2	1	1	1	1	1	11
ROW 20847	N/A	N/A	ROW Opportunity	Orinda	South	4.1 San Leandro Creek / Moraga Creek	N/A	N/A	WESTOVER CT	N/A	1	1	1	2	1	1	1	1	1	11
ROW 5419	N/A	N/A	ROW Opportunity	Orinda	West	5.3 San Pablo Creek	N/A	N/A	DARYL DR	N/A	1	1	1	2	1	1	1	1	1	11
ROW 6498	N/A	N/A	ROW Opportunity	Orinda	South	4.1 San Leandro Creek / Moraga Creek	N/A	N/A	EL CORTE	N/A	1	1	1	2	1	1	1	1	1	11
ROW 7997	N/A	N/A	ROW Opportunity	Orinda	Central	2.1 Las Trampas Creek	N/A	N/A	GLORIETTA BLVD	N/A	1	1	1	2	1	1	1	1	1	11
ROW 9556	N/A	N/A	ROW Opportunity	Orinda	South	4.1 San Leandro Creek / Moraga Creek	N/A	N/A	IVY DR	N/A	1	1	1	2	1	1	1	1	1	11
ROW 3159	N/A	N/A	ROW Opportunity	Orinda	West	5.3 San Pablo Creek	N/A	N/A	CAM SOBRANTE	N/A	1	1	0.5	2	1	1	1	1	1	11
ROW 12559	N/A	N/A	ROW Opportunity	Orinda	West	5.3 San Pablo Creek	N/A	N/A	MINER RD	N/A	0	1	0	2	1	1	1	1	1	9
ROW 6870	N/A	N/A	ROW Opportunity	Orinda	South	4.1 San Leandro Creek / Moraga Creek	N/A	N/A	ESTABUENO DR	N/A	2	1	1	2	1	1	1	1	1	12
ROW 12203	N/A	N/A	ROW Opportunity	Orinda	West	5.3 San Pablo Creek	N/A	N/A	MEADOW CT	N/A	1	1	1	2	1	1	1	1	1	11
ROW 6478	N/A	N/A	ROW Opportunity	Orinda	South	4.1 San Leandro Creek / Moraga Creek	N/A	N/A	EL CAMINO MORAGA	N/A	1	1	1	2	1	1	1	1	1	11
ROW 11198	N/A	N/A	ROW Opportunity	Orinda	West	5.3 San Pablo Creek	N/A	N/A	LOMBARDY LN	N/A	0	1	1	2	1	1	1	1	1	10
ROW 7202	N/A	N/A	ROW Opportunity	Orinda	South	4.1 San Leandro Creek / Moraga Creek	N/A	N/A	FIESTA CIR	N/A	0	1	1	2	1	1	1	1	1	10
ROW 7998	N/A	N/A	ROW Opportunity	Orinda	West	5.3 San Pablo Creek	N/A	N/A	GLORIETTA BLVD	N/A	0	1	1	2	1	1	1	1	1	10
ROW 5914	N/A	N/A	ROW Opportunity	Orinda	South	4.1 San Leandro Creek / Moraga Creek	N/A	N/A	DON GABRIEL WAY	N/A	0	1	0	2	1	1	1	1	1	9
ROW 19916	N/A	N/A	ROW Opportunity	Orinda	West	5.3 San Pablo Creek	N/A	N/A	VALLEY VIEW DR	N/A	1	1	1	2	1	1	1	1	1	11
ROW 20638	N/A	N/A	ROW Opportunity	Orinda	West	5.3 San Pablo Creek	N/A	N/A	WASHINGTON LN	N/A	1	1	1	2	1	1	1	1	1	11
ROW 10739	N/A	N/A	ROW Opportunity	Orinda	West	5.3 San Pablo Creek	N/A	N/A	LAURA LN	N/A	0	1	1	2	1	1	1	1	1	10
ROW 12215	N/A	N/A	ROW Opportunity	Orinda	West	5.3 San Pablo Creek	N/A	N/A	MEADOW LN	N/A	0	1	1	2	1	1	1	1	1	10
ROW 12230	N/A	N/A	ROW Opportunity	Orinda	West	5.3 San Pablo Creek	N/A	N/A	MEADOW VIEW RD	N/A	0	1	1	2	1	1	1	1	1	10
ROW 6373	N/A	N/A	ROW Opportunity	Orinda	South	4.1 San Leandro Creek / Moraga Creek	N/A	N/A	EASTWOOD DR	N/A	0	1	1	2	1	1	1	1	1	10
ROW 9528	N/A	N/A	ROW Opportunity	Orinda	West	5.3 San Pablo Creek	N/A	N/A	IRVING CT	N/A	0	1	1	2	1	1	1	1	1	10
ROW 9529	N/A	N/A	ROW Opportunity	Orinda	West	5.3 San Pablo Creek	N/A	N/A	IRVING LN	N/A	0	1	1	2	1	1	1	1	1	10
Parcel_13835	N/A	N/A	Parcel-Based Opportunity	Orinda	South	4.1 San Leandro Creek / Moraga Creek	271150001	ORINDA UNION SCHOOL DISTRICT	N/A	2	1	1	1	2	1	1	1	1	1	12
Parcel_34917	N/A	N/A	Regional Opportunity	Orinda	West	5.3 San Pablo Creek	268340021	EAST BAY MUNICIPAL UTILITY DIS	N/A	1	1	1	1	3	1	1	1	1	1	12
ROW 19977	N/A	N/A	ROW Opportunity	Orinda	West	5.3 San Pablo Creek	N/A	N/A	VASHELL WAY	N/A	2	1	1	2	1	1	1	1	1	12
Parcel_29088	N/A	N/A	Parcel-Based Opportunity	Orinda	West	5.3 San Pablo Creek	269110007	ORINDA UNION SCHOOL DISTRICT	N/A	2	0	1	1	2	1	1	1	1	1	11
Parcel_44823	N/A	N/A	Parcel-Based Opportunity	Orinda	West	5.3 San Pablo Creek	263110004	EAST BAY MUNICIPAL UTILITY DIS	N/A	2	0	1	1	2	1	1	1	1	1	11
Parcel_46205	N/A	N/A	Parcel-Based Opportunity	Orinda	West	5.3 San Pablo Creek	263100001	EAST BAY MUNICIPAL UTILITY DIS	N/A	2	0	1	1	2	1	1	1	1	1	11
Parcel_47119	N/A	N/A	Parcel-Based Opportunity	Orinda	West	5.3 San Pablo Creek	267030018	EAST BAY MUNICIPAL UTILITY DIS	N/A	2	0	1	1	2	1	1	1	1	1	11
ROW 10418	N/A	N/A	ROW Opportunity	Orinda	West	5.3 San Pablo Creek	N/A	N/A	LA SOMBRA CT	N/A	1	1	1	2	1	1	1	1	1	11
ROW 1219	N/A	N/A	ROW Opportunity	Orinda	South	4.1 San Leandro Creek / Moraga Creek	N/A	N/A	ARROYO DR	N/A	1	1	1	2	1	1	1	1	1	11
ROW 5990	N/A	N/A	ROW Opportunity	Orinda	South	4.1 San Leandro Creek / Moraga Creek	N/A	N/A	DOS ENCINAS	N/A	1	1	1	2	1	1	1	1	1	11
Parcel_49552	N/A	N/A	Parcel-Based Opportunity	Orinda	West	5.3 San Pablo Creek	267030002	ORINDA UNION SCHOOL DISTRICT	N/A	2	0	1	0.5	2	1	1	1	1	1	10.5
Parcel_35789	N/A	N/A	Regional Opportunity	Orinda	West	5.3 San Pablo Creek	260191012	ORINDA UNION SCHOOL DISTRICT	N/A	0	0	1	1	3	1	1	1	1	1	10
ROW 1107	N/A	N/A	ROW Opportunity	Orinda	South	4.1 San Leandro Creek / Moraga Creek	N/A	N/A	ARDITH DR	N/A	0	1	1	2	1	1	1	1	1	10
ROW 13555	N/A	N/A	ROW Opportunity	Orinda	West	5.3 San Pablo Creek	N/A	N/A	NORTH LN	N/A	0	1	1	2	1	1	1	1	1	10
ROW 14069	N/A	N/A	ROW Opportunity	Orinda	West	5.3 San Pablo Creek	N/A	N/A	ORCHARD	N/A	0	1	1	2	1	1	1	1	1	10
ROW 15538	N/A	N/A	ROW Opportunity	Orinda	South	4.1 San Leandro Creek / Moraga Creek	N/A	N/A	RAMONA DR	N/A	0	1	1	2	1	1	1	1	1	10
ROW 16637	N/A	N/A	ROW Opportunity	Orinda	West	5.3 San Pablo Creek	N/A	N/A	S TARRY WAY	N/A	0	1	1	2	1	1	1	1	1	10
ROW 16773	N/A	N/A	ROW Opportunity	Orinda	West	5.3 San Pablo Creek	N/A	N/A	SALLY ANN RD	N/A	0	1	1	2	1	1	1	1	1	10
ROW 1803	N/A	N/A	ROW Opportunity	Orinda	South	4.1 San Leandro Creek / Moraga Creek	N/A	N/A	BEACONSFIELD CT	N/A	0	1	1	2	1	1	1	1	1	10
ROW 18130	N/A	N/A	ROW Opportunity	Orinda	South	4.1 San Leandro Creek / Moraga Creek	N/A	N/A	SOUTHWAITE CT	N/A	0	1	1	2	1	1	1	1	1	10
ROW 18419	N/A	N/A	ROW Opportunity	Orinda	West	5.3 San Pablo Creek	N/A	N/A	STANTON AVE	N/A	0	1	1	2	1	1	1	1	1	10
ROW 19957	N/A	N/A	ROW Opportunity	Orinda	West	5.3 San Pablo Creek	N/A	N/A	VAN RIPPER LN	N/A	0	1	1	2	1	1	1	1	1	10
ROW 20946	N/A	N/A	ROW Opportunity	Orinda	South	4.1 San Leandro Creek / Moraga Creek	N/A	N/A	WHITEHALL DR	N/A	0	1	1	2	1	1	1	1	1	10
ROW 3128	N/A	N/A	ROW Opportunity	Orinda	West	5.3 San Pablo Creek	N/A	N/A	CAM DON MIGUEL	N/A	0	1	1	2	1	1	1	1	1	10
ROW 4721	N/A	N/A	ROW Opportunity	Orinda	South	4.1 San Leandro Creek / Moraga Creek	N/A	N/A	CORAL DR	N/A	0	1	1	2	1	1	1	1	1	10
ROW 5947	N/A	N/A	ROW Opportunity	Orinda	South	4.1 San Leandro Creek / Moraga Creek	N/A	N/A	DONNA MARIA WAY	N/A	0	1	1	2	1	1	1	1	1	10
ROW 6010	N/A	N/A	ROW Opportunity	Orinda	West	5.3 San Pablo Creek	N/A	N/A	DOUGLAS CT	N/A	0	1	1	2	1	1	1	1	1	10
ROW 6534	N/A	N/A	ROW Opportunity	Orinda	South	4.1 San Leandro Creek / Moraga Creek	N/A	N/A	EL NIDO CT	N/A	0	1	1	2	1	1	1	1	1	10
ROW 8338	N/A	N/A	ROW Opportunity	Orinda	West	5.3 San Pablo Creek	N/A	N/A	GREYSTONE TER	N/A	0	1	1	2	1	1	1	1	1	10
ROW 9077	N/A	N/A	ROW Opportunity	Orinda	West	5.3 San Pablo Creek	N/A	N/A	HILLCREST DR	N/A	0	1	1	2	1	1	1	1	1	10
Parcel_37027	N/A	N/A	Parcel-Based Opportunity	Orinda	West	5.3 San Pablo Creek	265170036	MORAGA-ORINDA FIRE DISTRICT	N/A	0	0	1	1	2	1	1	1	1	1	9
ROW 18774	N/A	N/A	ROW Opportunity	Orinda	West	5.3 San Pablo Creek	N/A	N/A	SUNDOWN TER	N/A	0	1	0	2	1	1	1	1	1	9
Parcel_41020	N/A	N/A	Parcel-Based Opportunity	Orinda	West	5.3 San Pablo Creek	262290008	CENTRAL CC SANITARY DISTRICT	N/A	0	0	1	0	2	1	1	1	1	1	8
ROW 12245	N/A	N/A	ROW Opportunity	Orinda	South	4.1 San Leandro Creek / Moraga Creek	N/A	N/A	MEADOWLANDS CT	N/A	2	1	1	2	1	1	1	1	1	12
ROW 4845	N/A	N/A	ROW Opportunity	Orinda	South	4.1 San Leandro Creek / Moraga Creek	N/A	N/A	CORTE SOMBRITA	N/A	2	1	1	2	1	1	1	1	1	12
Parcel_33215	N/A	N/A	Parcel-Based Opportunity	Orinda	West	5.3 San Pablo Creek	273010020	CENTRAL CC SANITARY DISTRICT	N/A	0	2	1	1	2	1	1	1	1	1	11
Parcel_36062	N/A	N/A	Parcel-Based Opportunity	Orinda	West	5.3 San Pablo Creek	260191011	ORINDA CITY OF	N/A	1	1	1	1	2	1	1	1	1	1	11
ROW 1106	N/A	N/A	ROW Opportunity	Orinda	South	4.1 San Leandro Creek / Moraga Creek	N/A	N/A	ARDITH CT	N/A	1	1	1	2	1	1	1	1	1	11
ROW 15338	N/A	N/A	ROW Opportunity	Orinda	South	4.1 San Leandro Creek / Moraga Creek	N/A	N/A	PUEBLO CT	N/A	1	1	1	2	1	1	1	1	1	11
ROW 15856	N/A	N/A	ROW Opportunity	Orinda	South	4.1 San Leandro Creek / Moraga Creek	N/A	N/A	RICHARD CT	N/A	1	1	1	2	1	1	1	1	1	11
ROW 15991	N/A	N/A	ROW Opportunity	Orinda	South	4.1 San Leandro Creek / Moraga Creek	N/A	N/A	RISA DR	N/A	1	1	1	2	1	1	1	1	1	11
ROW 16238	N/A	N/A	ROW Opportunity	Orinda	West	5.3 San Pablo Creek	N/A	N/A	ROSE LN	N/A	1	1	1	2	1	1	1	1	1	11
ROW 4019	N/A	N/A	ROW Opportunity	Orinda	West	5.3 San Pablo Creek	N/A	N/A	CHARLES HILL LN	N/A	1	1	1	2	1	1	1	1	1	11
ROW 4807	N/A	N/A	ROW Opportunity	Orinda	South	4.1 San Leandro Creek / Moraga Creek	N/A	N/A	C											

PINOLE

Municipal contact for information about the project list:

Tamara Miller tmiller@ci.pinole.ca.us

db_index	Project Name	Stakeholder	Project Type	Jurisdiction	Planning Unit	Watershed	APN	Owner	Street Name
planned_152	San Pablo Avenue Green Infrastructure Program	City of Pinole	Planned Unlined Bioretention	Pinole	West	5.5 Garrity Creek	N/A	N/A	N/A
planned_456	Shale Hill	City of Pinole	Planned Unlined Swale	Pinole	West	5.4 Pinole Creek	N/A	N/A	N/A
planned_457	San Pablo Avenue Bridge	City of Pinole	Planned Unlined Swale	Pinole	West	5.4 Pinole Creek	N/A	N/A	N/A
planned_148	Chelsea Wetlands	Hercules	Planned Unlined Bioretention	Pinole	West	5.4 Pinole Creek	N/A	N/A	N/A
planned_458	Applan Way Complete Street	City of Pinole	Planned Unlined Swale	Unincorporated	West	5.3 San Pablo Creek	N/A	N/A	N/A
planned_437	Pinole Creek RV Lot Wetland	Friends of Pinole Creek Watershed	Planned Water Quality Basin	Pinole	West	5.4 Pinole Creek	N/A	N/A	N/A
Parcel_230897	N/A	N/A	Regional Opportunity	Pinole	West	5.4 Pinole Creek	360010026	CONTRA COSTA COUNTY	N/A
Parcel_241850	N/A	N/A	Regional Opportunity	Pinole	West	5.5 Garrity Creek	403100013	PINOLE CITY OF	N/A
Parcel_243023	N/A	N/A	Parcel-Based Opportunity	Pinole	West	5.4 Pinole Creek	401220029	PINOLE-HERCULES UN SCHOOL DIST	N/A
Parcel_249247	N/A	N/A	Regional Opportunity	Pinole	West	5.5 Garrity Creek	402230015	PINOLE CITY OF	N/A
Parcel_248441	N/A	N/A	Regional Opportunity	Pinole	West	5.5 Garrity Creek	402220021	PINOLE CITY OF	N/A
Parcel_248648	N/A	N/A	Regional Opportunity	Pinole	West	5.5 Garrity Creek	402220018	CALIF TRANSIT FINANCE CORP	N/A
Parcel_232274	N/A	N/A	Parcel-Based Opportunity	Pinole	West	5.4 Pinole Creek	430330028	WEST CC UNIFIED SCHOOL DIST	N/A
Parcel_241073	N/A	N/A	Regional Opportunity	Pinole	West	5.4 Pinole Creek	401211033	PINOLE CITY OF	N/A
Parcel_245647	N/A	N/A	Regional Opportunity	Pinole	West	5.4 Pinole Creek	401163004	PINOLE CITY OF	N/A
Parcel_246339	N/A	N/A	Regional Opportunity	Pinole	West	5.5 Garrity Creek	402166030	PINOLE CITY OF	N/A
Parcel_247475	N/A	N/A	Parcel-Based Opportunity	Pinole	West	5.5 Garrity Creek	402220008	EAST BAY MUNICIPAL UTILITY DIS	N/A
Parcel_248309	N/A	N/A	Regional Opportunity	Pinole	West	5.5 Garrity Creek	402194001	WESTERN CCC TRANSIT AUTHORITY	N/A
Parcel_249339	N/A	N/A	Regional Opportunity	Pinole	West	5.4 Pinole Creek	401182005	PINOLE CITY OF	N/A
Parcel_249741	N/A	N/A	Regional Opportunity	Pinole	West	5.5 Garrity Creek	402230016	PINOLE CITY OF	N/A
ROW_13128	N/A	N/A	ROW Opportunity	Pinole	West	5.5 Garrity Creek	N/A	N/A	MURPHY DR
ROW_15034	N/A	N/A	ROW Opportunity	Pinole	West	5.4 Pinole Creek	N/A	N/A	PLUM ST
ROW_15441	N/A	N/A	ROW Opportunity	Pinole	West	5.4 Pinole Creek	N/A	N/A	QUINAN ST
ROW_17158	N/A	N/A	ROW Opportunity	Pinole	West	5.4 Pinole Creek	N/A	N/A	SARAS CT
ROW_2054	N/A	N/A	ROW Opportunity	Pinole	West	5.5 Garrity Creek	N/A	N/A	BETTY AVE
ROW_5890	N/A	N/A	ROW Opportunity	Pinole	West	5.4 Pinole Creek	N/A	N/A	DOLORES CT
ROW_6888	N/A	N/A	ROW Opportunity	Pinole	West	5.4 Pinole Creek	N/A	N/A	ESTRELLA CT
ROW_7150	N/A	N/A	ROW Opportunity	Pinole	West	5.4 Pinole Creek	N/A	N/A	FERNANDEZ AVE
ROW_8118	N/A	N/A	ROW Opportunity	Pinole	West	5.4 Pinole Creek	N/A	N/A	GRANADA CT
ROW_8840	N/A	N/A	ROW Opportunity	Pinole	West	5.4 Pinole Creek	N/A	N/A	HELENA CT
ROW_11551	N/A	N/A	ROW Opportunity	Pinole	West	5.5 Garrity Creek	N/A	N/A	MADRONE AVE
ROW_6771	N/A	N/A	ROW Opportunity	Pinole	West	5.5 Garrity Creek	N/A	N/A	ENCINA AVE
Parcel_219618	N/A	N/A	Parcel-Based Opportunity	Pinole	West	5.4 Pinole Creek	360140008	PINOLE-HERCULES UN SCHOOL DIST	N/A
Parcel_221629	N/A	N/A	Regional Opportunity	Pinole	West	5.4 Pinole Creek	360332027	PINOLE CITY OF	N/A
Parcel_221780	N/A	N/A	Regional Opportunity	Pinole	West	5.4 Pinole Creek	360332023	PINOLE CITY OF	N/A
Parcel_230869	N/A	N/A	Regional Opportunity	Pinole	West	5.5 Garrity Creek	426392002	CALIFORNIA STATE OF	N/A
Parcel_244914	N/A	N/A	Parcel-Based Opportunity	Pinole	West	5.4 Pinole Creek	401168013	PINOLE CITY OF	N/A
Parcel_245383	N/A	N/A	Regional Opportunity	Pinole	West	5.4 Pinole Creek	401163003	PINOLE CITY OF	N/A
Parcel_245480	N/A	N/A	Parcel-Based Opportunity	Pinole	West	5.4 Pinole Creek	401164004	PINOLE CITY OF	N/A
Parcel_245598	N/A	N/A	Parcel-Based Opportunity	Pinole	West	5.4 Pinole Creek	401164003	PINOLE CITY OF	N/A
Parcel_245723	N/A	N/A	Parcel-Based Opportunity	Pinole	West	5.4 Pinole Creek	401164002	PINOLE CITY OF	N/A
Parcel_245747	N/A	N/A	Parcel-Based Opportunity	Pinole	West	5.4 Pinole Creek	401161009	PINOLE CITY OF	N/A
Parcel_246301	N/A	N/A	Parcel-Based Opportunity	Pinole	West	5.4 Pinole Creek	401166027	PINOLE CITY OF	N/A
Parcel_246636	N/A	N/A	Parcel-Based Opportunity	Pinole	West	5.4 Pinole Creek	401162010	PINOLE CITY OF	N/A
Parcel_246656	N/A	N/A	Parcel-Based Opportunity	Pinole	West	5.4 Pinole Creek	401162001	PINOLE CITY OF	N/A
Parcel_246807	N/A	N/A	Parcel-Based Opportunity	Pinole	West	5.4 Pinole Creek	401162003	PINOLE CITY OF	N/A
Parcel_247149	N/A	N/A	Parcel-Based Opportunity	Pinole	West	5.4 Pinole Creek	401142013	PINOLE CITY OF	N/A
Parcel_247409	N/A	N/A	Parcel-Based Opportunity	Pinole	West	5.4 Pinole Creek	401141015	PINOLE CITY OF	N/A
Parcel_247588	N/A	N/A	Parcel-Based Opportunity	Pinole	West	5.4 Pinole Creek	401142011	PINOLE CITY OF	N/A
Parcel_247747	N/A	N/A	Parcel-Based Opportunity	Pinole	West	5.4 Pinole Creek	401142010	PINOLE CITY OF	N/A
Parcel_247794	N/A	N/A	Parcel-Based Opportunity	Pinole	West	5.5 Garrity Creek	402230005	EAST BAY MUNICIPAL UTILITY DIS	N/A
Parcel_247991	N/A	N/A	Parcel-Based Opportunity	Pinole	West	5.4 Pinole Creek	401141014	PINOLE CITY OF	N/A
Parcel_249356	N/A	N/A	Parcel-Based Opportunity	Pinole	West	5.4 Pinole Creek	401182004	PINOLE CITY OF	N/A
Parcel_249370	N/A	N/A	Parcel-Based Opportunity	Pinole	West	5.4 Pinole Creek	401182003	PINOLE CITY OF	N/A
Parcel_250296	N/A	N/A	Parcel-Based Opportunity	Pinole	West	5.5 Garrity Creek	402230017	PINOLE CITY OF	N/A
ROW_10017	N/A	N/A	ROW Opportunity	Pinole	West	5.5 Garrity Creek	N/A	N/A	KENMAR CT
ROW_1021	N/A	N/A	ROW Opportunity	Pinole	West	5.5 Garrity Creek	N/A	N/A	APPIAN WAY
ROW_10846	N/A	N/A	ROW Opportunity	Pinole	West	5.4 Pinole Creek	N/A	N/A	LEFEBVRE WAY
ROW_10995	N/A	N/A	ROW Opportunity	Pinole	West	5.5 Garrity Creek	N/A	N/A	LIMERICK RD
ROW_11601	N/A	N/A	ROW Opportunity	Pinole	West	5.5 Garrity Creek	N/A	N/A	MADERN LN E
ROW_11795	N/A	N/A	ROW Opportunity	Pinole	West	5.4 Pinole Creek	N/A	N/A	MARNA CT
ROW_11980	N/A	N/A	ROW Opportunity	Pinole	West	5.4 Pinole Creek	N/A	N/A	MARTINEZ CT
ROW_12194	N/A	N/A	ROW Opportunity	Pinole	West	5.5 Garrity Creek	N/A	N/A	MEADOW AVE
ROW_12285	N/A	N/A	ROW Opportunity	Pinole	West	5.5 Garrity Creek	N/A	N/A	MEEHAN CT
ROW_12862	N/A	N/A	ROW Opportunity	Pinole	West	5.4 Pinole Creek	N/A	N/A	MOORE CT
ROW_13249	N/A	N/A	ROW Opportunity	Pinole	West	5.4 Pinole Creek	N/A	N/A	N RANCHO PL
ROW_13412	N/A	N/A	ROW Opportunity	Pinole	West	5.4 Pinole Creek	N/A	N/A	NEVA CT
ROW_13497	N/A	N/A	ROW Opportunity	Pinole	West	5.5 Garrity Creek	N/A	N/A	NOB HILL AVE
ROW_13885	N/A	N/A	ROW Opportunity	Pinole	West	5.5 Garrity Creek	N/A	N/A	OCONNOR DR
ROW_13965	N/A	N/A	ROW Opportunity	Pinole	West	5.4 Pinole Creek	N/A	N/A	OLINDA CT
ROW_14324	N/A	N/A	ROW Opportunity	Pinole	West	5.4 Pinole Creek	N/A	N/A	PALOMA CT
ROW_14334	N/A	N/A	ROW Opportunity	Pinole	West	5.4 Pinole Creek	N/A	N/A	PALOS CT
ROW_14558	N/A	N/A	ROW Opportunity	Pinole	West	5.5 Garrity Creek	N/A	N/A	PATRICK DR
ROW_14590	N/A	N/A	ROW Opportunity	Pinole	West	5.4 Pinole Creek	N/A	N/A	PEACH ST
ROW_14605	N/A	N/A	ROW Opportunity	Pinole	West	5.4 Pinole Creek	N/A	N/A	PEAR ST
ROW_14917	N/A	N/A	ROW Opportunity	Pinole	West	5.4 Pinole Creek	N/A	N/A	PINOLE VALLEY RD
ROW_15198	N/A	N/A	ROW Opportunity	Pinole	West	5.4 Pinole Creek	N/A	N/A	POTRERO CT
ROW_15314	N/A	N/A	ROW Opportunity	Pinole	West	5.4 Pinole Creek	N/A	N/A	PRUNE ST
ROW_15440	N/A	N/A	ROW Opportunity	Pinole	West	5.4 Pinole Creek	N/A	N/A	QUINAN ST
ROW_15478	N/A	N/A	ROW Opportunity	Pinole	West	5.4 Pinole Creek	N/A	N/A	RAFAELA ST
ROW_1595	N/A	N/A	ROW Opportunity	Pinole	West	5.5 Garrity Creek	N/A	N/A	BANTRY RD
ROW_16077	N/A	N/A	ROW Opportunity	Pinole	West	5.5 Garrity Creek	N/A	N/A	ROBLE AVE
ROW_16159	N/A	N/A	ROW Opportunity	Pinole	West	5.5 Garrity Creek	N/A	N/A	ROGERS WAY
ROW_17801	N/A	N/A	ROW Opportunity	Pinole	West	5.4 Pinole Creek	N/A	N/A	SILVER CT
ROW_18544	N/A	N/A	ROW Opportunity	Pinole	West	5.4 Pinole Creek	N/A	N/A	STOKES AVE
ROW_18729	N/A	N/A	ROW Opportunity	Pinole	West	5.4 Pinole Creek	N/A	N/A	SUMMIT CT
ROW_19464	N/A	N/A	ROW Opportunity	Pinole	West	5.4 Pinole Creek	N/A	N/A	TOMAR CT
ROW_19919	N/A	N/A	ROW Opportunity	Pinole	West	5.4 Pinole Creek	N/A	N/A	VALLEY VIEW DR
ROW_20665	N/A	N/A	ROW Opportunity	Pinole	West	5.5 Garrity Creek	N/A	N/A	WATERFORD PL
ROW_21128	N/A	N/A	ROW Opportunity	Pinole	West	5.4 Pinole Creek	N/A	N/A	WILLOW ST
ROW_2191	N/A	N/A	ROW Opportunity	Pinole	West	5.5 Garrity Creek	N/A	N/A	BLACKBERRY LN
ROW_2530	N/A	N/A	ROW Opportunity	Pinole	West	5.4 Pinole Creek	N/A	N/A	BRANDT CT
ROW_306	N/A	N/A	ROW Opportunity	Pinole	West	5.5 Garrity Creek	N/A	N/A	5TH AVE
ROW_3899	N/A	N/A	ROW Opportunity	Pinole	West	5.5 Garrity Creek	N/A	N/A	CENTRAL PARK
ROW_424	N/A	N/A	ROW Opportunity	Pinole	West	5.5 Garrity Creek	N/A	N/A	ADAMS CT
ROW_4520	N/A	N/A	ROW Opportunity	Pinole	West	5.4 Pinole Creek	N/A	N/A	COLUNA CT
ROW_4529	N/A	N/A	ROW Opportunity	Pinole	West	5.4 Pinole Creek	N/A	N/A	COLLINS AVE
ROW_4751	N/A	N/A	ROW Opportunity	Pinole	West	5.5 Garrity Creek	N/A	N/A	CORNELIUS DR
ROW_5631	N/A	N/A	ROW Opportunity	Pinole	West	5.4 Pinole Creek	N/A	N/A	DELAROSA CT
ROW_5936	N/A	N/A	ROW Opportunity	Pinole	West	5.4 Pinole Creek	N/A	N/A	DONEGAL RD
ROW_5952	N/A	N/A	ROW Opportunity	Pinole	West	5.5 Garrity Creek	N/A	N/A	DOOLIN CT
ROW_6264	N/A	N/A	ROW Opportunity	Pinole	West	5.5 Garrity Creek	N/A	N/A	E MEADOW AVE
ROW_6383	N/A	N/A	ROW Opportunity	Pinole	West	5.4 Pinole Creek	N/A	N/A	EBSEN CT
ROW_645	N/A	N/A	ROW Opportunity	Pinole	North	3.2 Refugio Creek	N/A	N/A	ALICE WAY
ROW_646	N/A	N/A	ROW Opportunity	Pinole	West	5.4 Pinole Creek	N/A	N/A	ALICE WAY
ROW_6660	N/A	N/A	ROW Opportunity	Pinole	West	5.4 Pinole Creek	N/A	N/A	ELLERHORST ST
ROW_6770	N/A	N/A	ROW Opportunity	Pinole	West	5.5 Garrity Creek	N/A	N/A	ENCINA AVE
ROW_6974	N/A	N/A	ROW Opportunity	Pinole	West	5.4 Pinole Creek	N/A	N/A	FAHEY CT
ROW_7131	N/A	N/A	ROW Opportunity	Pinole	West	5.5 Garrity Creek	N/A	N/A	FELICE CR
ROW_7141	N/A	N/A	ROW Opportunity	Pinole	West	5.4 Pinole Creek	N/A	N/A	FERN AVE
ROW_7510	N/A	N/A	ROW Opportunity	Pinole	West	5.4 Pinole Creek	N/A	N/A	FRASER CT
ROW_7727	N/A	N/A	ROW Opportunity	Pinole	West	5.5 Garrity Creek	N/A	N/A	GATELY DR

db_index	Project Name	Size	Slope	Infiltration	Yield Class	Removes Pollutant Loads	Augments Water Supply	Provides Flood Control	Reestablishes Natural Drainage	Develops Open Space	Community	Total Score
planned_452	San Pablo Avenue Green Infrastructure Program	2	0	1	1	2	1	1	1	1	1	11
planned_456	Shale Hill	1	0	1	1	2	1	1	1	1	1	10
planned_457	San Pablo Avenue Bridge	1	0	1	0	2	1	1	1	1	1	9
planned_148	Chelsea Wetlands	1	2	2	1	2	1	1	1	1	1	13
planned_458	Applan Way Complete Street	2	0	1	1	2	1	1	1	1	1	11
planned_437	Pinole Creek RV Lot Wetland	2	2	0	1	3	0	1	0	1	0	10
Parcel_230897	N/A	1	2	1	1	3	1	1	1	1	1	13
Parcel_241850	N/A	1	2	1	1	3	1	1	1	1	1	13
Parcel_243023	N/A	2	2	1	1	2	1	1	1	1	1	13
Parcel_249247	N/A	0	2	1	2	3	1	1	1	1	1	13
Parcel_248441	N/A	1	2	1	0.5	3	1	1	1	1	1	12.5
Parcel_248648	N/A	1	2	1	0.5	3	1	1	1	1	1	12.5
Parcel_232274	N/A	2	1	1	1	2	1	1	1	1	1	12
Parcel_241073	N/A	0	2	1	1	3	1	1	1	1	1	12
Parcel_245647	N/A	0	2	1	1	3	1	1	1	1	1	12
Parcel_246339	N/A	0	2	1	1	3	1	1	1	1	1	12
Parcel_247475	N/A	0	2	1	2	2	1	1	1	1	1	12
Parcel_248309	N/A	1	1	1	1	3	1	1	1	1	1	12
Parcel_249339	N/A	0	2	1	1	3	1	1	1	1	1	12
Parcel_249741	N/A	0	1	1	2	3	1	1	1	1	1	12
ROW_13128	N/A	N/A	2	1	1	2	1	1	1	1	1	12
ROW_15034	N/A	N/A	2	1	1	2	1	1	1	1	1	12
ROW_15441	N/A	N/A	2	1	1	2	1	1	1	1	1	12
ROW_17158	N/A	N/A	2	1	1	2	1	1	1	1	1	12
ROW_2054	N/A	N/A	2	1	1	2	1	1	1	1	1	12
ROW_5890	N/A	N/A	2	1	1	2	1	1	1	1	1	12
ROW_6888	N/A	N/A	2	1	1	2	1	1	1	1	1	12
ROW_7150	N/A	N/A	2	1	1	2	1	1	1	1	1	12
ROW_8118	N/A	N/A	2	1	1	2	1	1	1	1	1	12
ROW_8840	N/A	N/A	2	1	1	2	1	1	1	1	1	12
ROW_11551	N/A	N/A	2	1	0.5	2	1	1	1	1	1	11.5
ROW_6771	N/A	N/A	2	1	0.5	2	1	1	1	1	1	11.5
Parcel_219618	N/A	2	0	1	1	2	1	1	1	1	1	11
Parcel_221629	N/A	1	0	1	1	3	1	1	1	1	1	11
Parcel_221780	N/A	1	0	1	1	3	1	1	1	1	1	11
Parcel_230869	N/A	1	0	1	1	3	1	1	1	1	1	11
Parcel_244914	N/A	0	2	1	1	2	1	1	1	1	1	11
Parcel_245383	N/A	0	1	1	1	3	1	1	1	1	1	11
Parcel_245480	N/A	0	2	1	1	2	1	1	1	1	1	11
Parcel_245598	N/A	0	2	1	1	2	1	1	1	1	1	11
Parcel_245723	N/A	0	2	1	1	2	1	1	1	1	1	11
Parcel_245747	N/A	0	2	1	1	2	1	1	1	1	1	11
Parcel_246301	N/A	0	2	1	1	2	1	1	1	1	1	11
Parcel_246636	N/A	0	2	1	1	2	1	1	1	1	1	11
Parcel_246656	N/A	0	2	1	1	2	1	1	1	1	1	11
Parcel_246807	N/A	0	2	1	1	2	1	1	1	1	1	11
Parcel_247149	N/A	0	2	1	1	2	1	1	1	1	1	11
Parcel_247409	N/A	0	2	1	1	2	1	1	1	1	1	11
Parcel_247588	N/A	0	2	1	1	2	1	1	1	1	1	11
Parcel_247747	N/A	0	1	1	1	2	1	1	1	1	1	11
Parcel_247794	N/A	0	1	1	2	2	1	1	1	1	1	11
Parcel_247991	N/A	0	2	1	1	2	1	1	1	1	1	11
Parcel_249356	N/A	0	2	1	1	2	1	1	1	1	1	11
Parcel_249370	N/A	0	2	1	1	2	1	1	1	1	1	11
Parcel_250296	N/A	0	1	1	2	2	1	1	1	1	1	11
ROW_10017	N/A	N/A	1	1	1	2	1	1	1	1	1	11
ROW_1021	N/A	N/A	1	1	1	2	1	1	1	1	1	11
ROW_10846	N/A	N/A	1	1	1	2	1	1	1	1	1	11
ROW_10995	N/A	N/A	1	1	1	2	1	1	1	1	1	11
ROW_11601	N/A	N/A	1	1	1	2	1	1	1	1	1	11
ROW_11795	N/A	N/A	1	1	1	2	1	1	1	1	1	11
ROW_11980	N/A	N/A	1	1	1	2	1	1	1	1	1	11
ROW_12194	N/A	N/A	1	1	1	2	1	1	1	1	1	11
ROW_12285	N/A	N/A	1	1	1	2	1	1	1	1	1	11
ROW_12862	N/A	N/A	1	1	1	2	1	1	1	1	1	11
ROW_13249	N/A	N/A	1	1	1	2	1	1	1	1	1	11
ROW_13412	N/A	N/A	1	1	1	2	1	1	1	1	1	11
ROW_13497	N/A	N/A	1	1	1	2	1	1	1	1	1	11
ROW_13885	N/A	N/A	1	1	1	2	1	1	1	1	1	11
ROW_13965	N/A	N/A	1	1	1	2	1	1	1	1	1	11
ROW_14324	N/A	N/A	1	1	1	2	1	1	1	1	1	11
ROW_14334	N/A	N/A	1	1	1	2	1	1	1	1	1	11
ROW_14558	N/A	N/A	1	1	1	2	1	1	1	1	1	11
ROW_14590	N/A	N/A	1	1	1	2	1	1	1	1	1	11
ROW_14605	N/A	N/A	1	1	1	2	1	1	1	1	1	11
ROW_14917	N/A	N/A	1	1	1	2	1	1	1	1	1	11
ROW_15198	N/A	N/A	1	1	1	2	1	1	1	1	1	11
ROW_15314	N/A	N/A	1	1	1	2	1	1	1	1	1	11
ROW_15440	N/A	N/A	1	1	1	2	1	1	1	1	1	11
ROW_15478	N/A	N/A	1	1	1	2	1	1	1	1	1	11
ROW_1595	N/A	N/A	1	1	1	2	1	1	1	1	1	11
ROW_16077	N/A	N/A	1	1	1	2	1	1	1	1	1	11
ROW_16159	N/A	N/A	1	1	1	2	1	1	1	1	1	11
ROW_17801	N/A	N/A	1	1	1	2	1	1	1	1	1	11
ROW_18544	N/A	N/A	1	1	1	2	1	1	1	1	1	11
ROW_18729	N/A	N/A	1	1	1	2	1	1	1	1	1	11
ROW_19464	N/A	N/A	1	1	1	2	1	1	1	1	1	11
ROW_19919	N/A	N/A	1	1	1	2	1	1	1	1	1	11
ROW_20665	N/A	N/A	1	1	1	2	1	1	1	1	1	11
ROW_21128	N/A	N/A	1	1	1	2	1	1	1	1	1	11
ROW_2191	N/A	N/A	1	1	1	2	1	1	1	1	1	11
ROW_2530	N/A	N/A	1	1	1	2	1	1	1	1	1	11
ROW_306	N/A	N/A	1	1	1	2	1	1	1	1	1	11
ROW_3899	N/A	N/A	1	1	1	2	1	1	1	1	1	11
ROW_424	N/A	N/A	1	1	1	2	1	1	1	1	1	11
ROW_4520	N/A	N/A	1	1	1	2	1	1	1	1	1	11
ROW_4529	N/A	N/A	1	1	1	2	1	1	1	1	1	11
ROW_4751	N/A	N/A	1	1	1	2	1	1	1	1	1	11
ROW_5631	N/A	N/A	1	1	1	2	1	1	1	1	1	11
ROW_5936	N/A	N/A	1	1	1	2	1	1	1	1	1	11
ROW_5952	N/A	N/A	1	1	1	2	1	1	1	1	1	11
ROW_6264	N/A	N/A	1	1	1	2	1	1	1	1	1	11
ROW_6383	N/A	N/A	1	1	1	2	1	1	1	1	1	11
ROW_645	N/A	N/A	1	1	1	2	1	1	1	1	1	11
ROW_646	N/A	N/A	1	1	1	2	1	1	1	1	1	11
ROW_6660	N/A	N/A	1	1	1	2	1	1	1	1	1	11
ROW_6770	N/A	N/A	1	1	1	2	1	1	1	1	1	11
ROW_6974	N/A	N/A	1	1	1	2	1	1	1	1	1	11
ROW_7131	N/A	N/A	1	1	1	2	1	1	1	1	1	11
ROW_7141	N/A	N/A	1	1	1	2	1	1	1	1	1	11
ROW_7510	N/A	N/A	1	1	1	2	1	1	1	1	1	11
ROW_7727	N/A	N/A	1	1	1	2	1	1	1	1	1	11

db_index	Project Name	Stakeholder	Project Type	Jurisdiction	Planning Unit	Watershed	APN	Owner	Street Name
ROW 7775	N/A	N/A	ROW Opportunity	Pinole	West	5.4 Pinole Creek	N/A	N/A	GEOFFREY CT
ROW 8036	N/A	N/A	ROW Opportunity	Pinole	West	5.5 Garrity Creek	N/A	N/A	GOLDEN GATE PARK
ROW 8516	N/A	N/A	ROW Opportunity	Pinole	West	5.5 Garrity Creek	N/A	N/A	HANLEY DR
ROW 8934	N/A	N/A	ROW Opportunity	Pinole	West	5.4 Pinole Creek	N/A	N/A	HERMOSA CT
ROW 938	N/A	N/A	ROW Opportunity	Pinole	West	5.4 Pinole Creek	N/A	N/A	ANNE CT
ROW 9789	N/A	N/A	ROW Opportunity	Pinole	West	5.4 Pinole Creek	N/A	N/A	JONES AVE
ROW 9845	N/A	N/A	ROW Opportunity	Pinole	West	5.4 Pinole Creek	N/A	N/A	JULIA CT
ROW 14911	N/A	N/A	ROW Opportunity	Pinole	West	5.5 Garrity Creek	N/A	N/A	PINOLE SHORES DR
ROW 16051	N/A	N/A	ROW Opportunity	Pinole	North	3.2 Refugio Creek	N/A	N/A	ROBERT CT
ROW 4012	N/A	N/A	ROW Opportunity	Pinole	West	5.4 Pinole Creek	N/A	N/A	CHARLES AVE
ROW 11599	N/A	N/A	ROW Opportunity	Pinole	West	5.5 Garrity Creek	N/A	N/A	MAIDEN LN
ROW 1943	N/A	N/A	ROW Opportunity	Pinole	West	5.5 Garrity Creek	N/A	N/A	BELMONT WAY
ROW 20585	N/A	N/A	ROW Opportunity	Pinole	West	5.5 Garrity Creek	N/A	N/A	WALTER AVE
ROW 21085	N/A	N/A	ROW Opportunity	Pinole	West	5.4 Pinole Creek	N/A	N/A	WILLIAMS
Parcel 216075	N/A	N/A	Parcel-Based Opportunity	Pinole	West	5.4 Pinole Creek	360131010	EAST BAY MUNICIPAL UTILITY DIS	N/A
Parcel 240503	N/A	N/A	Parcel-Based Opportunity	Pinole	West	5.4 Pinole Creek	401410006	RICHMOND UNIFIED SCHOOL DIST	N/A
Parcel 244655	N/A	N/A	Parcel-Based Opportunity	Pinole	West	5.4 Pinole Creek	401168012	PINOLE CITY OF	N/A
Parcel 246543	N/A	N/A	Parcel-Based Opportunity	Pinole	West	5.5 Garrity Creek	402240022	CONTRA COSTA COUNTY	N/A
Parcel 247354	N/A	N/A	Parcel-Based Opportunity	Pinole	West	5.5 Garrity Creek	402220015	EAST BAY MUNICIPAL UTILITY DIS	N/A
Parcel 247751	N/A	N/A	Parcel-Based Opportunity	Pinole	West	5.5 Garrity Creek	402210013	WEST CONTRA COSTA TRANS AUTH	N/A
Parcel 247756	N/A	N/A	Parcel-Based Opportunity	Pinole	West	5.5 Garrity Creek	402250002	EAST BAY MUNICIPAL UTILITY DIS	N/A
Parcel 248546	N/A	N/A	Parcel-Based Opportunity	Pinole	West	5.5 Garrity Creek	401080049	PINOLE CITY OF	N/A
Parcel 249334	N/A	N/A	Parcel-Based Opportunity	Pinole	West	5.4 Pinole Creek	401182012	PINOLE CITY OF	N/A
Parcel 249393	N/A	N/A	Parcel-Based Opportunity	Pinole	West	5.4 Pinole Creek	401182001	PINOLE CITY OF	N/A
ROW 10111	N/A	N/A	ROW Opportunity	Pinole	West	5.5 Garrity Creek	N/A	N/A	KILBNEY DR
ROW 1017	N/A	N/A	ROW Opportunity	Pinole	West	5.5 Garrity Creek	N/A	N/A	APPIAN WAY
ROW 1018	N/A	N/A	ROW Opportunity	Pinole	West	5.5 Garrity Creek	N/A	N/A	APPIAN WAY
ROW 1019	N/A	N/A	ROW Opportunity	Pinole	West	5.5 Garrity Creek	N/A	N/A	APPIAN WAY
ROW 10305	N/A	N/A	ROW Opportunity	Pinole	West	5.4 Pinole Creek	N/A	N/A	KYER ST
ROW 11017	N/A	N/A	ROW Opportunity	Pinole	West	5.5 Garrity Creek	N/A	N/A	LINCOLN PARK
ROW 11117	N/A	N/A	ROW Opportunity	Pinole	West	5.5 Garrity Creek	N/A	N/A	LIVE OAK LN
ROW 11532	N/A	N/A	ROW Opportunity	Pinole	West	5.4 Pinole Creek	N/A	N/A	MADERA ST
ROW 11596	N/A	N/A	ROW Opportunity	Pinole	West	5.5 Garrity Creek	N/A	N/A	MAIDEN LN
ROW 11910	N/A	N/A	ROW Opportunity	Pinole	West	5.4 Pinole Creek	N/A	N/A	MARLESTA RD
ROW 11912	N/A	N/A	ROW Opportunity	Pinole	West	5.4 Pinole Creek	N/A	N/A	MARLIN CT
ROW 1216	N/A	N/A	ROW Opportunity	Pinole	West	5.4 Pinole Creek	N/A	N/A	ARROYO AVE
ROW 13253	N/A	N/A	ROW Opportunity	Pinole	West	5.4 Pinole Creek	N/A	N/A	N RANCHO PL
ROW 13254	N/A	N/A	ROW Opportunity	Pinole	West	5.4 Pinole Creek	N/A	N/A	N RANCHO PL
ROW 13999	N/A	N/A	ROW Opportunity	Pinole	West	5.5 Garrity Creek	N/A	N/A	OLIVER CT
ROW 14326	N/A	N/A	ROW Opportunity	Pinole	West	5.4 Pinole Creek	N/A	N/A	PALOMA ST
ROW 15258	N/A	N/A	ROW Opportunity	Pinole	West	5.5 Garrity Creek	N/A	N/A	PRIMROSE LN
ROW 15540	N/A	N/A	ROW Opportunity	Pinole	West	5.4 Pinole Creek	N/A	N/A	RAMONA ST
ROW 15889	N/A	N/A	ROW Opportunity	Pinole	West	5.5 Garrity Creek	N/A	N/A	RICHMOND PKWY
ROW 16233	N/A	N/A	ROW Opportunity	Pinole	West	5.5 Garrity Creek	N/A	N/A	ROSE CT
ROW 17012	N/A	N/A	ROW Opportunity	Pinole	West	5.4 Pinole Creek	N/A	N/A	SANDRA CT
ROW 17159	N/A	N/A	ROW Opportunity	Pinole	West	5.4 Pinole Creek	N/A	N/A	SARAH DR
ROW 17176	N/A	N/A	ROW Opportunity	Pinole	West	5.4 Pinole Creek	N/A	N/A	SARITA CT
ROW 1742	N/A	N/A	ROW Opportunity	Pinole	West	5.4 Pinole Creek	N/A	N/A	BAY VIEW FARM RD
ROW 17978	N/A	N/A	ROW Opportunity	Pinole	West	5.5 Garrity Creek	N/A	N/A	SMITH AVE
ROW 18207	N/A	N/A	ROW Opportunity	Pinole	West	5.5 Garrity Creek	N/A	N/A	SPRING ST
ROW 18730	N/A	N/A	ROW Opportunity	Pinole	West	5.4 Pinole Creek	N/A	N/A	SUMMIT DR
ROW 1879	N/A	N/A	ROW Opportunity	Pinole	West	5.5 Garrity Creek	N/A	N/A	BELFAIR DR
ROW 18822	N/A	N/A	ROW Opportunity	Pinole	West	5.5 Garrity Creek	N/A	N/A	SUNNYVIEW CT
ROW 21049	N/A	N/A	ROW Opportunity	Pinole	West	5.5 Garrity Creek	N/A	N/A	WILDROSE CIR
ROW 21050	N/A	N/A	ROW Opportunity	Pinole	West	5.5 Garrity Creek	N/A	N/A	WILDROSE CIR
ROW 21051	N/A	N/A	ROW Opportunity	Pinole	West	5.5 Garrity Creek	N/A	N/A	WILDROSE CIR
ROW 21052	N/A	N/A	ROW Opportunity	Pinole	West	5.5 Garrity Creek	N/A	N/A	WILDROSE CIR
ROW 219	N/A	N/A	ROW Opportunity	Pinole	West	5.5 Garrity Creek	N/A	N/A	2ND AVE
ROW 268	N/A	N/A	ROW Opportunity	Pinole	West	5.5 Garrity Creek	N/A	N/A	3RD ST
ROW 2880	N/A	N/A	ROW Opportunity	Pinole	West	5.4 Pinole Creek	N/A	N/A	BUCKSUN RD
ROW 293	N/A	N/A	ROW Opportunity	Pinole	West	5.5 Garrity Creek	N/A	N/A	4TH AVE
ROW 3363	N/A	N/A	ROW Opportunity	Pinole	West	5.4 Pinole Creek	N/A	N/A	CANYON DR
ROW 4317	N/A	N/A	ROW Opportunity	Pinole	West	5.4 Pinole Creek	N/A	N/A	CLARK CT
ROW 4571	N/A	N/A	ROW Opportunity	Pinole	West	5.4 Pinole Creek	N/A	N/A	COLUSA ST
ROW 5604	N/A	N/A	ROW Opportunity	Pinole	West	5.5 Garrity Creek	N/A	N/A	DEL MONTE WAY
ROW 5886	N/A	N/A	ROW Opportunity	Pinole	West	5.5 Garrity Creek	N/A	N/A	DOHRMANN LN
ROW 5887	N/A	N/A	ROW Opportunity	Pinole	West	5.4 Pinole Creek	N/A	N/A	DOIDGE AVE
ROW 6173	N/A	N/A	ROW Opportunity	Pinole	West	5.5 Garrity Creek	N/A	N/A	DURSEY DR
ROW 6748	N/A	N/A	ROW Opportunity	Pinole	West	5.4 Pinole Creek	N/A	N/A	EMMA DR
ROW 6874	N/A	N/A	ROW Opportunity	Pinole	West	5.4 Pinole Creek	N/A	N/A	ESTATES AVE
ROW 7888	N/A	N/A	ROW Opportunity	Pinole	West	5.4 Pinole Creek	N/A	N/A	GLEN CT
ROW 8515	N/A	N/A	ROW Opportunity	Pinole	West	5.5 Garrity Creek	N/A	N/A	HANLEY CT
ROW 9043	N/A	N/A	ROW Opportunity	Pinole	West	5.4 Pinole Creek	N/A	N/A	HIGUERA AVE
ROW 9314	N/A	N/A	ROW Opportunity	Pinole	West	5.4 Pinole Creek	N/A	N/A	HOYTT CT
ROW 9790	N/A	N/A	ROW Opportunity	Pinole	West	5.4 Pinole Creek	N/A	N/A	JONES CT
ROW 14913	N/A	N/A	ROW Opportunity	Pinole	West	5.4 Pinole Creek	N/A	N/A	PINOLE VALLEY RD
ROW 16912	N/A	N/A	ROW Opportunity	Pinole	West	5.4 Pinole Creek	N/A	N/A	SAN PABLO AVE
Parcel 227340	N/A	N/A	Parcel-Based Opportunity	Pinole	West	5.4 Pinole Creek	430361013	WEST CC UNIFIED SCHOOL DIST	N/A
Parcel 227527	N/A	N/A	Parcel-Based Opportunity	Pinole	West	5.4 Pinole Creek	430361012	WEST CC UNIFIED SCHOOL DIST	N/A
Parcel 241274	N/A	N/A	Parcel-Based Opportunity	Pinole	West	5.5 Garrity Creek	403522017	PINOLE CITY OF	N/A
Parcel 241405	N/A	N/A	Parcel-Based Opportunity	Pinole	West	5.5 Garrity Creek	403522018	PINOLE CITY OF	N/A
Parcel 241511	N/A	N/A	Parcel-Based Opportunity	Pinole	West	5.5 Garrity Creek	403522019	PINOLE CITY OF	N/A
Parcel 249043	N/A	N/A	Parcel-Based Opportunity	Pinole	West	5.5 Garrity Creek	401080007	EAST BAY MUNICIPAL UTILITY DIS	N/A
Parcel 249336	N/A	N/A	Parcel-Based Opportunity	Pinole	West	5.4 Pinole Creek	401182011	PINOLE CITY OF	N/A
Parcel 254723	N/A	N/A	Parcel-Based Opportunity	Pinole	West	5.4 Pinole Creek	401010010	PINOLE CITY OF	N/A
ROW 1676	N/A	N/A	ROW Opportunity	Pinole	West	5.4 Pinole Creek	N/A	N/A	BARRETT CT
ROW 469	N/A	N/A	ROW Opportunity	Pinole	West	5.4 Pinole Creek	N/A	N/A	ADOBE RD
Parcel 249605	N/A	N/A	Parcel-Based Opportunity	Pinole	West	5.4 Pinole Creek	401141013	PINOLE CITY OF	N/A
ROW 10407	N/A	N/A	ROW Opportunity	Pinole	West	5.4 Pinole Creek	N/A	N/A	LA SALLE CT
ROW 10410	N/A	N/A	ROW Opportunity	Pinole	West	5.4 Pinole Creek	N/A	N/A	LA SALLE DR
ROW 14440	N/A	N/A	ROW Opportunity	Pinole	West	5.4 Pinole Creek	N/A	N/A	PARK ST
ROW 19218	N/A	N/A	ROW Opportunity	Pinole	West	5.4 Pinole Creek	N/A	N/A	TENNENT AVE
ROW 19219	N/A	N/A	ROW Opportunity	Pinole	West	5.4 Pinole Creek	N/A	N/A	TENNENT CT
ROW 3071	N/A	N/A	ROW Opportunity	Pinole	West	5.4 Pinole Creek	N/A	N/A	CALAIS DR
Parcel 252997	N/A	N/A	Parcel-Based Opportunity	Pinole	West	5.4 Pinole Creek	404020006	CCC FLOOD CONTROL & WATER CONS	N/A
ROW 15484	N/A	N/A	ROW Opportunity	Pinole	West	5.4 Pinole Creek	N/A	N/A	RAILROAD AVE
ROW 14916	N/A	N/A	ROW Opportunity	Pinole	West	5.4 Pinole Creek	N/A	N/A	PINOLE VALLEY RD
ROW 5599	N/A	N/A	ROW Opportunity	Pinole	West	5.5 Garrity Creek	N/A	N/A	DEL MONTE DR
Parcel 245100	N/A	N/A	Parcel-Based Opportunity	Pinole	West	5.5 Garrity Creek	403040003	EAST BAY MUNICIPAL UTILITY DIS	N/A
Parcel 248144	N/A	N/A	Parcel-Based Opportunity	Pinole	West	5.4 Pinole Creek	401150020	CCC FLOOD CONTROL & WATER CONS	N/A

db_Index	Project Name	Size	Slope	Infiltration	Yield Class	Removes Pollutant Loads	Augments Water Supply	Provides Flood Control	Reestablishes Natural Drainage	Develops Open Space	Community	Total Score
ROW 7775	N/A	N/A	1	1	1	2	1	1	1	1	1	11
ROW 8036	N/A	N/A	1	1	1	2	1	1	1	1	1	11
ROW 8516	N/A	N/A	1	1	1	2	1	1	1	1	1	11
ROW 8934	N/A	N/A	1	1	1	2	1	1	1	1	1	11
ROW 938	N/A	N/A	1	1	1	2	1	1	1	1	1	11
ROW 9789	N/A	N/A	1	1	1	2	1	1	1	1	1	11
ROW 9845	N/A	N/A	1	1	1	2	1	1	1	1	1	11
ROW 14911	N/A	N/A	1	1	0.5	2	1	1	1	1	1	11
ROW 16051	N/A	N/A	1	1	0.5	2	1	1	1	1	1	11
ROW 4012	N/A	N/A	1	1	0.5	2	1	1	1	1	1	11
ROW 11599	N/A	N/A	1	1	0.5	2	1	1	1	1	1	10.5
ROW 1943	N/A	N/A	1	1	0.5	2	1	1	1	1	1	10.5
ROW 20585	N/A	N/A	1	1	0.5	2	1	1	1	1	1	10.5
ROW 21085	N/A	N/A	1	1	0.5	2	1	1	1	1	1	10.5
Parcel 216075	N/A	0	1	1	1	2	1	1	1	1	1	10
Parcel 240503	N/A	0	1	1	1	2	1	1	1	1	1	10
Parcel 244655	N/A	0	1	1	1	2	1	1	1	1	1	10
Parcel 246543	N/A	0	1	1	1	2	1	1	1	1	1	10
Parcel 247354	N/A	0	2	1	0	2	1	1	1	1	1	10
Parcel 247751	N/A	0	2	1	0	2	1	1	1	1	1	10
Parcel 247756	N/A	0	1	1	1	2	1	1	1	1	1	10
Parcel 248546	N/A	0	1	1	1	2	1	1	1	1	1	10
Parcel 249334	N/A	0	1	1	1	2	1	1	1	1	1	10
Parcel 249393	N/A	0	1	1	1	2	1	1	1	1	1	10
ROW 10111	N/A	N/A	0	1	1	2	1	1	1	1	1	10
ROW 1017	N/A	N/A	0	1	1	2	1	1	1	1	1	10
ROW 1018	N/A	N/A	0	1	1	2	1	1	1	1	1	10
ROW 1019	N/A	N/A	0	1	1	2	1	1	1	1	1	10
ROW 10305	N/A	N/A	0	1	1	2	1	1	1	1	1	10
ROW 11017	N/A	N/A	0	1	1	2	1	1	1	1	1	10
ROW 11117	N/A	N/A	0	1	1	2	1	1	1	1	1	10
ROW 11532	N/A	N/A	0	1	1	2	1	1	1	1	1	10
ROW 11596	N/A	N/A	0	1	1	2	1	1	1	1	1	10
ROW 11910	N/A	N/A	0	1	1	2	1	1	1	1	1	10
ROW 11912	N/A	N/A	0	1	1	2	1	1	1	1	1	10
ROW 1216	N/A	N/A	0	1	1	2	1	1	1	1	1	10
ROW 13253	N/A	N/A	0	1	1	2	1	1	1	1	1	10
ROW 13254	N/A	N/A	0	1	1	2	1	1	1	1	1	10
ROW 13999	N/A	N/A	0	1	1	2	1	1	1	1	1	10
ROW 14326	N/A	N/A	0	1	1	2	1	1	1	1	1	10
ROW 15258	N/A	N/A	0	1	1	2	1	1	1	1	1	10
ROW 15540	N/A	N/A	0	1	1	2	1	1	1	1	1	10
ROW 15889	N/A	N/A	0	1	1	2	1	1	1	1	1	10
ROW 16233	N/A	N/A	0	1	1	2	1	1	1	1	1	10
ROW 17012	N/A	N/A	0	1	1	2	1	1	1	1	1	10
ROW 17159	N/A	N/A	0	1	1	2	1	1	1	1	1	10
ROW 17176	N/A	N/A	0	1	1	2	1	1	1	1	1	10
ROW 1742	N/A	N/A	0	1	1	2	1	1	1	1	1	10
ROW 17978	N/A	N/A	0	1	1	2	1	1	1	1	1	10
ROW 18207	N/A	N/A	0	1	0	2	1	1	1	1	1	10
ROW 18730	N/A	N/A	0	1	1	2	1	1	1	1	1	10
ROW 1879	N/A	N/A	0	1	1	2	1	1	1	1	1	10
ROW 18822	N/A	N/A	0	1	1	2	1	1	1	1	1	10
ROW 21049	N/A	N/A	0	1	1	2	1	1	1	1	1	10
ROW 21050	N/A	N/A	0	1	1	2	1	1	1	1	1	10
ROW 21051	N/A	N/A	0	1	1	2	1	1	1	1	1	10
ROW 21052	N/A	N/A	0	1	1	2	1	1	1	1	1	10
ROW 219	N/A	N/A	0	1	1	2	1	1	1	1	1	10
ROW 268	N/A	N/A	0	1	1	2	1	1	1	1	1	10
ROW 2880	N/A	N/A	0	1	1	2	1	1	1	1	1	10
ROW 293	N/A	N/A	0	1	1	2	1	1	1	1	1	10
ROW 3363	N/A	N/A	0	1	1	2	1	1	1	1	1	10
ROW 4317	N/A	N/A	0	1	1	2	1	1	1	1	1	10
ROW 4571	N/A	N/A	0	1	1	2	1	1	1	1	1	10
ROW 5604	N/A	N/A	0	1	1	2	1	1	1	1	1	10
ROW 5886	N/A	N/A	0	1	1	2	1	1	1	1	1	10
ROW 5887	N/A	N/A	0	1	1	2	1	1	1	1	1	10
ROW 6173	N/A	N/A	0	1	1	2	1	1	1	1	1	10
ROW 6748	N/A	N/A	0	1	1	2	1	1	1	1	1	10
ROW 6874	N/A	N/A	0	1	1	2	1	1	1	1	1	10
ROW 7888	N/A	N/A	0	1	1	2	1	1	1	1	1	10
ROW 8515	N/A	N/A	0	1	1	2	1	1	1	1	1	10
ROW 9043	N/A	N/A	0	1	1	2	1	1	1	1	1	10
ROW 9314	N/A	N/A	0	1	1	2	1	1	1	1	1	10
ROW 9790	N/A	N/A	0	1	1	2	1	1	1	1	1	10
ROW 14913	N/A	N/A	0	1	0.5	2	1	1	1	1	1	9.5
ROW 16912	N/A	N/A	0	1	0.5	2	1	1	1	1	1	9.5
Parcel 227340	N/A	0	0	1	1	2	1	1	1	1	1	9
Parcel 227527	N/A	0	0	1	1	2	1	1	1	1	1	9
Parcel 241274	N/A	0	0	1	1	2	1	1	1	1	1	9
Parcel 241405	N/A	0	0	1	1	2	1	1	1	1	1	9
Parcel 241511	N/A	0	0	1	1	2	1	1	1	1	1	9
Parcel 249043	N/A	0	0	1	1	2	1	1	1	1	1	9
Parcel 249336	N/A	0	0	1	1	2	1	1	1	1	1	9
Parcel 254723	N/A	2	2	0	2	1	0	0	0	1	1	9
ROW 1676	N/A	0	1	0	N/A	2	1	1	1	1	1	9
ROW 469	N/A	0	1	0	2	1	1	1	1	1	1	9
Parcel 249605	N/A	2	2	0	1	1	0	0	0	1	1	8
ROW 10407	N/A	N/A	2	0	1	1	0	0	0	1	1	6.5
ROW 10410	N/A	N/A	2	0	1	1	0	0	0	1	1	6.5
ROW 14440	N/A	N/A	2	0	1	1	0	0	0	1	1	6.5
ROW 19218	N/A	N/A	2	0	1	1	0	0	0	1	1	6.5
ROW 19219	N/A	N/A	2	0	1	1	0	0	0	1	1	6.5
ROW 3071	N/A	N/A	2	0	1	1	0	0	0	1	1	6.5
Parcel 252997	N/A	0	2	0	1	1	0	0	0	1	1	6
ROW 15484	N/A	N/A	2	0	0.5	1	0	0	0	1	1	6
ROW 14916	N/A	N/A	1	0	1	1	0	0	0	1	1	5.5
ROW 5599	N/A	N/A	1	0	1	1	0	0	0	1	1	5.5
Parcel 245100	N/A	0	1	0	1	1	0	0	0	1	1	5
Parcel 248144	N/A	0	1	0	0.5	1	0	0	0	1	1	4.5

PITTSBURG

Municipal contact for information about the project list:

Jolan Longway jlongway@ci.pittsburg.ca.us

db_index	Project Name	Stakeholder	Project Type	Jurisdiction	Planning Unit	Watershed	APN	Owner	Street Name
planned_434	SD-9 Americana Storm Drainage Project	City of Pittsburg	Planned Unlined Swale	Pittsburg	Central	2.4 Willow Creek and Coastal Drainages	N/A	N/A	N/A
ROW_3088	N/A	N/A	ROW Opportunity	Pittsburg	Central	2.5 Kirker Creek	N/A	N/A	CALIFORNIA AVE
planned_430	ST-2: Railroad Avenue Class I Trail	City of Pittsburg	Planned Unlined Swale	Pittsburg	Central	2.5 Kirker Creek	N/A	N/A	N/A
Parcel_372360	N/A	N/A	Regional Opportunity	Pittsburg	Central	2.5 Kirker Creek	73010003	PITTSBURG CITY OF	N/A
planned_432	ST-15: East Third Street Streetscape improvements	City of Pittsburg	Planned Unlined Swale	Pittsburg	Central	2.5 Kirker Creek	N/A	N/A	N/A
ROW_8561	N/A	N/A	ROW Opportunity	Pittsburg	Central	2.5 Kirker Creek	N/A	N/A	HARBOR ST
ROW_8562	N/A	N/A	ROW Opportunity	Pittsburg	Central	2.5 Kirker Creek	N/A	N/A	HARBOR ST
Parcel_362441	N/A	N/A	Regional Opportunity	Pittsburg	Central	2.4 Willow Creek and Coastal Drainages	87277001	PITTSBURG CITY OF	N/A
ROW_20438	N/A	N/A	ROW Opportunity	Pittsburg	Central	2.4 Willow Creek and Coastal Drainages	N/A	N/A	W EIGHTH ST
ROW_20408	N/A	N/A	ROW Opportunity	Pittsburg	Central	2.4 Willow Creek and Coastal Drainages	N/A	N/A	W 8TH ST
ROW_20409	N/A	N/A	ROW Opportunity	Pittsburg	Central	2.4 Willow Creek and Coastal Drainages	N/A	N/A	W 8TH ST
ROW_6223	N/A	N/A	ROW Opportunity	Pittsburg	Central	2.4 Willow Creek and Coastal Drainages	N/A	N/A	E 8TH ST
Parcel_367048	N/A	N/A	Regional Opportunity	Pittsburg	Central	2.5 Kirker Creek	73030005	PITTSBURG CITY OF	N/A
Parcel_361465	N/A	N/A	Parcel-Based Opportunity	Pittsburg	Central	2.5 Kirker Creek	73200020	PITTSBURG CITY OF	N/A
Parcel_359460	N/A	N/A	Regional Opportunity	Pittsburg	Central	2.5 Kirker Creek	88171027	PITTSBURG CITY OF	N/A
Parcel_366285	N/A	N/A	Parcel-Based Opportunity	Pittsburg	Central	2.4 Willow Creek and Coastal Drainages	86100019	PITTSBURG CITY OF	N/A
Parcel_374006	N/A	N/A	Parcel-Based Opportunity	Pittsburg	Central	2.4 Willow Creek and Coastal Drainages	85071045	PITTSBURG CITY OF	N/A
ROW_11834	N/A	N/A	ROW Opportunity	Pittsburg	Central	2.4 Willow Creek and Coastal Drainages	N/A	N/A	MARINA BLVD
ROW_16008	N/A	N/A	ROW Opportunity	Pittsburg	Central	2.4 Willow Creek and Coastal Drainages	N/A	N/A	RIVER VIEW PARK DR
Parcel_374942	N/A	N/A	Regional Opportunity	Pittsburg	Central	2.4 Willow Creek and Coastal Drainages	85010110	PITTSBURG CITY OF	N/A
ROW_3879	N/A	N/A	ROW Opportunity	Pittsburg	Central	2.4 Willow Creek and Coastal Drainages	N/A	N/A	CENTRAL AVE
ROW_6236	N/A	N/A	ROW Opportunity	Pittsburg	Central	2.5 Kirker Creek	N/A	N/A	E 8TH ST
ROW_6221	N/A	N/A	ROW Opportunity	Pittsburg	Central	2.4 Willow Creek and Coastal Drainages	N/A	N/A	E 7TH ST
Parcel_352320	N/A	N/A	Regional Opportunity	Pittsburg	Central	2.5 Kirker Creek	88220008	PITTSBURG CITY OF	N/A
Parcel_367705	N/A	N/A	Parcel-Based Opportunity	Pittsburg	Central	2.4 Willow Creek and Coastal Drainages	95242090	PITTSBURG CITY OF	N/A
Parcel_366531	N/A	N/A	Parcel-Based Opportunity	Pittsburg	Central	2.5 Kirker Creek	73200018	PITTSBURG CITY OF	N/A
ROW_6218	N/A	N/A	ROW Opportunity	Pittsburg	Central	2.4 Willow Creek and Coastal Drainages	N/A	N/A	E 5TH ST
ROW_20368	N/A	N/A	ROW Opportunity	Pittsburg	Central	2.4 Willow Creek and Coastal Drainages	N/A	N/A	W 10TH ST
ROW_15496	N/A	N/A	ROW Opportunity	Pittsburg	Central	2.4 Willow Creek and Coastal Drainages	N/A	N/A	RAILROAD LN
ROW_7571	N/A	N/A	ROW Opportunity	Pittsburg	Central	2.4 Willow Creek and Coastal Drainages	N/A	N/A	FRONTAGE RD
Parcel_373147	N/A	N/A	Parcel-Based Opportunity	Pittsburg	Central	2.4 Willow Creek and Coastal Drainages	85071039	PITTSBURG CITY OF	N/A
ROW_1734	N/A	N/A	ROW Opportunity	Pittsburg	Central	2.4 Willow Creek and Coastal Drainages	N/A	N/A	BAY SIDE DR
ROW_11832	N/A	N/A	ROW Opportunity	Pittsburg	Central	2.4 Willow Creek and Coastal Drainages	N/A	N/A	MARINA BLVD
Parcel_372005	N/A	N/A	Regional Opportunity	Pittsburg	Central	2.4 Willow Creek and Coastal Drainages	85380123	PITTSBURG CITY OF	N/A
ROW_8895	N/A	N/A	ROW Opportunity	Pittsburg	Central	2.4 Willow Creek and Coastal Drainages	N/A	N/A	HERB WHITE WAY
ROW_21119	N/A	N/A	ROW Opportunity	Pittsburg	Central	2.4 Willow Creek and Coastal Drainages	N/A	N/A	WILLOW PASS RD
Parcel_365119	N/A	N/A	Regional Opportunity	Pittsburg	Central	2.4 Willow Creek and Coastal Drainages	86100030	PITTSBURG CITY OF	N/A
ROW_4273	N/A	N/A	ROW Opportunity	Pittsburg	Central	2.4 Willow Creek and Coastal Drainages	N/A	N/A	CIVIC AVE
ROW_6217	N/A	N/A	ROW Opportunity	Pittsburg	Central	2.4 Willow Creek and Coastal Drainages	N/A	N/A	E 4TH ST
ROW_5206	N/A	N/A	ROW Opportunity	Pittsburg	Central	2.4 Willow Creek and Coastal Drainages	N/A	N/A	CUMBERLAND ST
ROW_15492	N/A	N/A	ROW Opportunity	Pittsburg	Central	2.4 Willow Creek and Coastal Drainages	N/A	N/A	RAILROAD AVE
Parcel_368984	N/A	N/A	Parcel-Based Opportunity	Pittsburg	Central	2.4 Willow Creek and Coastal Drainages	85196001	PITTSBURG REDEVELOPMENT AGENCY	N/A
Parcel_353282	N/A	N/A	Regional Opportunity	Pittsburg	Central	2.5 Kirker Creek	88184031	PITTSBURG CITY OF	N/A
Parcel_364211	N/A	N/A	Parcel-Based Opportunity	Pittsburg	Central	2.4 Willow Creek and Coastal Drainages	86180026	PITTSBURG REDEVELOPMENT AGENCY	N/A
Parcel_364341	N/A	N/A	Parcel-Based Opportunity	Pittsburg	Central	2.4 Willow Creek and Coastal Drainages	86180027	PITTSBURG REDEVELOPMENT AGENCY	N/A
Parcel_364567	N/A	N/A	Parcel-Based Opportunity	Pittsburg	Central	2.4 Willow Creek and Coastal Drainages	86180031	PITTSBURG REDEVELOPMENT AGENCY	N/A
Parcel_372002	N/A	N/A	Regional Opportunity	Pittsburg	Central	2.4 Willow Creek and Coastal Drainages	85166018	PITTSBURG CITY OF	N/A
Parcel_372394	N/A	N/A	Regional Opportunity	Pittsburg	0	<Null>	73020022	CALIFORNIA STATE OF	N/A
Parcel_374195	N/A	N/A	Regional Opportunity	Pittsburg	Central	2.4 Willow Creek and Coastal Drainages	85071046	PITTSBURG CITY OF	N/A
Parcel_343390	N/A	N/A	Parcel-Based Opportunity	Pittsburg	Central	2.5 Kirker Creek	88040017	PITTSBURG CITY OF	N/A
ROW_15594	N/A	N/A	ROW Opportunity	Pittsburg	Central	2.4 Willow Creek and Coastal Drainages	N/A	N/A	RANGE RD
ROW_20740	N/A	N/A	ROW Opportunity	Pittsburg	Central	2.4 Willow Creek and Coastal Drainages	N/A	N/A	WEDGEWOOD DR
planned_435	SD-12: Kirker Creek Watershed (Hwy. 4 to Garcia Avenue)	City of Pittsburg	Planned Creek/Marsh Restoration	Pittsburg	Central	2.5 Kirker Creek	N/A	N/A	N/A
planned_433	ST-31: Century Boulevard Class III Bicycle Facility	City of Pittsburg	Planned Unlined Swale	Pittsburg	Central	2.5 Kirker Creek	N/A	N/A	N/A
ROW_17251	N/A	N/A	ROW Opportunity	Pittsburg	Central	2.5 Kirker Creek	N/A	N/A	SCHOOL ST
ROW_15499	N/A	N/A	ROW Opportunity	Pittsburg	Central	2.5 Kirker Creek	N/A	N/A	RAILROAD RD
ROW_1954	N/A	N/A	ROW Opportunity	Pittsburg	Central	2.4 Willow Creek and Coastal Drainages	N/A	N/A	BENDING WILLOW WAY
Parcel_348689	N/A	N/A	Regional Opportunity	Pittsburg	Central	2.5 Kirker Creek	88010002	EAST BAY MUNICIPAL UTILITY DIS	N/A
Parcel_349343	N/A	N/A	Regional Opportunity	Pittsburg	Central	2.5 Kirker Creek	88161031	CCC FIRE PROTECTION DISTRICT	N/A
Parcel_349390	N/A	N/A	Parcel-Based Opportunity	Pittsburg	Central	2.5 Kirker Creek	88131008	PITTSBURG UNIFIED SCHOOL DIST	N/A
Parcel_349531	N/A	N/A	Parcel-Based Opportunity	Pittsburg	Central	2.5 Kirker Creek	88131009	PITTSBURG UNIFIED SCHOOL DIST	N/A
Parcel_352244	N/A	N/A	Parcel-Based Opportunity	Pittsburg	Central	2.5 Kirker Creek	88010002	EAST BAY MUNICIPAL UTILITY DIS	N/A
Parcel_355321	N/A	N/A	Parcel-Based Opportunity	Pittsburg	Central	2.4 Willow Creek and Coastal Drainages	87010005	EAST BAY MUNICIPAL UTILITY DIS	N/A
Parcel_357030	N/A	N/A	Regional Opportunity	Pittsburg	Central	2.5 Kirker Creek	88240074	CALIFORNIA STATE OF	N/A
Parcel_357394	N/A	N/A	Regional Opportunity	Pittsburg	Central	2.5 Kirker Creek	88250063	CONTRA COSTA COUNTY	N/A
Parcel_357792	N/A	N/A	Regional Opportunity	Pittsburg	Central	2.5 Kirker Creek	88250067	CALIFORNIA STATE OF	N/A
Parcel_358872	N/A	N/A	Regional Opportunity	Pittsburg	Central	2.5 Kirker Creek	88171038	SAN FRANCISCO BART DISTRICT	N/A
Parcel_359451	N/A	N/A	Parcel-Based Opportunity	Pittsburg	Central	2.5 Kirker Creek	73150016	PITTSBURG UNIFIED SCHOOL DIST	N/A
Parcel_360446	N/A	N/A	Regional Opportunity	Pittsburg	Central	2.5 Kirker Creek	73140018	CCC HOUSING AUTHORITY	N/A
Parcel_361545	N/A	N/A	Parcel-Based Opportunity	Pittsburg	Central	2.5 Kirker Creek	73150003	CCC HOUSING AUTHORITY	N/A
Parcel_362118	N/A	N/A	Regional Opportunity	Pittsburg	Central	2.4 Willow Creek and Coastal Drainages	86100044	CALIFORNIA STATE OF	N/A
Parcel_362344	N/A	N/A	Parcel-Based Opportunity	Pittsburg	Central	2.4 Willow Creek and Coastal Drainages	87341020	PITTSBURG UNIFIED SCHOOL DIST	N/A
Parcel_362407	N/A	N/A	Regional Opportunity	Pittsburg	Central	2.4 Willow Creek and Coastal Drainages	86100032	CALIFORNIA STATE OF	N/A
Parcel_362426	N/A	N/A	Regional Opportunity	Pittsburg	Central	2.4 Willow Creek and Coastal Drainages	86100042	PITTSBURG CITY OF	N/A
Parcel_362530	N/A	N/A	Regional Opportunity	Pittsburg	Central	2.4 Willow Creek and Coastal Drainages	86100038	CALIFORNIA STATE OF	N/A
Parcel_362711	N/A	N/A	Regional Opportunity	Pittsburg	Central	2.5 Kirker Creek	86190036	CCC FIRE PROTECTION DISTRICT	N/A
Parcel_362847	N/A	N/A	Regional Opportunity	Pittsburg	Central	2.4 Willow Creek and Coastal Drainages	86100033	PITTSBURG UNIFIED SCHOOL DIST	N/A
Parcel_362980	N/A	N/A	Parcel-Based Opportunity	Pittsburg	Central	2.5 Kirker Creek	86202003	PITTSBURG UNIFIED SCHOOL DIST	N/A
Parcel_363032	N/A	N/A	Regional Opportunity	Pittsburg	Central	2.4 Willow Creek and Coastal Drainages	86100037	PITTSBURG CITY OF	N/A
Parcel_363309	N/A	N/A	Parcel-Based Opportunity	Pittsburg	Central	2.5 Kirker Creek	73200017	PITTSBURG CITY OF	N/A
Parcel_363475	N/A	N/A	Parcel-Based Opportunity	Pittsburg	Central	2.4 Willow Creek and Coastal Drainages	86100036	PITTSBURG CITY OF	N/A
Parcel_364198	N/A	N/A	Parcel-Based Opportunity	Pittsburg	Central	2.5 Kirker Creek	86201001	PITTSBURG UNIFIED SCHOOL DIST	N/A
Parcel_364979	N/A	N/A	Parcel-Based Opportunity	Pittsburg	Central	2.4 Willow Creek and Coastal Drainages	86020006	PITTSBURG UNIFIED SCHOOL DIST	N/A
Parcel_367368	N/A	N/A	Parcel-Based Opportunity	Pittsburg	Central	2.4 Willow Creek and Coastal Drainages	95130014	PITTSBURG UNIFIED SCHOOL DIST	N/A
Parcel_369174	N/A	N/A	Regional Opportunity	Pittsburg	Central	2.4 Willow Creek and Coastal Drainages	85203004	PITTSBURG UNIFIED SCHOOL DIST	N/A
Parcel_370086	N/A	N/A	Regional Opportunity	Pittsburg	Central	2.4 Willow Creek and Coastal Drainages	85195009	UNITED STATES POSTAL SERVICE	N/A
Parcel_372570	N/A	N/A	Regional Opportunity	Pittsburg	Central	2.4 Willow Creek and Coastal Drainages	85101023	PITTSBURG CITY OF	N/A
Parcel_372876	N/A	N/A	Regional Opportunity	Pittsburg	Central	2.4 Willow Creek and Coastal Drainages	85101024	PITTSBURG CITY OF	N/A
Parcel_373402	N/A	N/A	Regional Opportunity	Pittsburg	Central	2.4 Willow Creek and Coastal Drainages	85101026	PITTSBURG CITY OF	N/A
Parcel_374691	N/A	N/A	Parcel-Based Opportunity	Pittsburg	Central	2.4 Willow Creek and Coastal Drainages	85310004	PITTSBURG CITY OF	N/A
Parcel_374906	N/A	N/A	Parcel-Based Opportunity	Pittsburg	Central	2.4 Willow Creek and Coastal Drainages	85020004	PITTSBURG CITY OF	N/A
ROW_1955	N/A	N/A	ROW Opportunity	Pittsburg	Central	2.4 Willow Creek and Coastal Drainages	N/A	N/A	BENDING WILLOW WAY
ROW_1284	N/A	N/A	ROW Opportunity	Pittsburg	Central	2.4 Willow Creek and Coastal Drainages	N/A	N/A	ASHTON CT
ROW_20440	N/A	N/A	ROW Opportunity	Pittsburg	Central	2.4 Willow Creek and Coastal Drainages	N/A	N/A	W FOURTH ST
ROW_21076	N/A	N/A	ROW Opportunity	Pittsburg	Central	2.5 Kirker Creek	N/A	N/A	WILLET CT
ROW_434	N/A	N/A	ROW Opportunity	Pittsburg	Central	2.5 Kirker Creek	N/A	N/A	ADDISON CT
Parcel_358693	N/A	N/A	Regional Opportunity	Pittsburg	Central	2.5 Kirker Creek	88171039	SAN FRANCISCO BART DISTRICT	N/A
Parcel_367785	N/A	N/A	Regional Opportunity	Pittsburg	Central	2.5 Kirker Creek	86132016	PITTSBURG CITY OF	N/A
Parcel_368987	N/A	N/A	Regional Opportunity	Pittsburg	Central	2.4 Willow Creek and Coastal Drainages	85203005	PITTSBURG CITY OF	N/A
Parcel_373185	N/A	N/A	Regional Opportunity	Pittsburg	0	<Null>	73010011	CALIFORNIA STATE OF	N/A
Parcel_374956	N/A	N/A	Parcel-Based Opportunity	Pittsburg	Central	2.4 Willow Creek and Coastal Drainages	85030006	PITTSBURG CITY OF	N/A
ROW_11974	N/A	N/A	ROW Opportunity	Pittsburg	Central	2.5 Kirker Creek	N/A	N/A	MARTIN ST
ROW_16768	N/A	N/A	ROW Opportunity	Pittsburg	Central	2.4 Willow Creek and Coastal Drainages	N/A	N/A	SALINAS CT
ROW_3327	N/A	N/A	ROW Opportunity	Pittsburg	Central	2.4 Willow Creek and Coastal Drainages	N/A	N/A	CANNERY AVE
ROW_10759	N/A	N/A	ROW Opportunity	Pittsburg	Central	2.5 Kirker Creek	N/A	N/A	LAUREL ST
ROW_11734	N/A	N/A	ROW Opportunity	Pittsburg	Central	2.5 Kirker Creek	N/A	N/A	MAPLE ST
ROW_13380	N/A	N/A	ROW Opportunity	Pittsburg	Central	2.4 Willow Creek and Coastal Drainages	N/A	N/A	NELLIS CT
ROW_1348	N/A	N/A	ROW Opportunity	Pittsburg	Central	2.4 Willow Creek and Coastal Drainages	N/A	N/A	AUBERGINE CT

db_index	Project Name	Size	Slope	Infiltration	Yield Class	Removes Pollutant Loads	Augments Water Supply	Provides Flood Control	Reestablishes Natural Drainage	Develops Open Space	Community	Total Score
planned_434	SD-9 Americana Storm Drainage Project	2	2	1	0.5	2	1	1	1	1	1	12.5
ROW_3088	N/A	N/A	2	1	1	2	1	1	1	1	1	12
planned_430	ST-2: Railroad Avenue Class I Trail	1	2	1	0.5	2	1	1	1	1	1	11.5
Parcel_372360	N/A	1	2	1	1	3	1	1	1	1	1	13
planned_432	ST-15: East Third Street Streetscape improvements	1	2	1	1	2	1	1	1	1	1	12
ROW_8561	N/A	N/A	2	1	0.5	2	1	1	1	1	1	12
ROW_8562	N/A	N/A	2	1	0.5	2	1	1	1	1	1	11.5
Parcel_362441	N/A	1	2	1	0.5	3	1	1	1	1	1	12.5
ROW_20438	N/A	N/A	2	1	1	2	1	1	1	1	1	12
ROW_20408	N/A	N/A	2	1	1	2	1	1	1	1	1	12
ROW_20409	N/A	N/A	2	1	1	2	1	1	1	1	1	12
ROW_6223	N/A	N/A	2	1	1	2	1	1	1	1	1	12
Parcel_367048	N/A	1	2	1	1	3	1	1	1	1	1	13
Parcel_361465	N/A	2	2	1	0	2	1	1	1	1	1	12
Parcel_359460	N/A	0	2	1	1	3	1	1	1	1	1	12
Parcel_366285	N/A	2	2	1	1	2	1	1	1	1	1	13
Parcel_374006	N/A	2	2	1	1	2	1	1	1	1	1	13
ROW_11834	N/A	N/A	2	1	1	2	1	1	1	1	1	12
ROW_16008	N/A	N/A	2	1	1	2	1	1	1	1	1	12
Parcel_374942	N/A	1	1	1	0.5	3	1	1	1	1	1	11.5
ROW_3875	N/A	N/A	2	1	1	2	1	1	1	1	1	12
ROW_6226	N/A	N/A	2	1	1	2	1	1	1	1	1	12.5
ROW_6221	N/A	N/A	2	1	1	2	1	1	1	1	1	12
Parcel_352320	N/A	1	2	1	1	3	1	1	1	1	1	13
Parcel_367705	N/A	1	2	1	1	2	1	1	1	1	1	12
Parcel_366531	N/A	2	2	1	2	2	1	1	1	1	1	14
ROW_6218	N/A	N/A	2	1	1	2	1	1	1	1	1	12
ROW_20368	N/A	N/A	2	0	0.5	1	0	0	0	1	1	6.5
ROW_15496	N/A	N/A	2	1	1	2	1	1	1	1	1	12
ROW_7571	N/A	N/A	2	1	1	2	1	1	1	1	1	12
Parcel_373147	N/A	0	1	N/A	1	2	1	1	1	1	1	10
ROW_1734	N/A	N/A	2	1	1	2	1	1	1	1	1	12
ROW_11832	N/A	N/A	2	1	1	2	1	1	1	1	1	12
Parcel_372005	N/A	1	2	1	1	3	1	1	1	1	1	13
ROW_8895	N/A	N/A	2	0	1	3	0	0	0	1	1	6.5
ROW_21119	N/A	N/A	1	0	3	1	0	0	0	1	1	8
Parcel_365119	N/A	0	2	N/A	1	3	1	1	1	1	1	12
ROW_4273	N/A	N/A	2	1	1	2	1	1	1	1	1	12
ROW_6217	N/A	N/A	2	0	1	1	0	0	0	1	1	6.5
ROW_5206	N/A	N/A	2	0	1	1	0	0	0	1	1	6.5
ROW_15492	N/A	N/A	2	0	1	1	0	0	0	1	1	6.5
Parcel_368984	N/A	0	2	1	1	2	1	1	1	1	1	11
Parcel_353282	N/A	1	2	N/A	1	3	1	1	1	1	1	13
Parcel_364211	N/A	0	2	1	1	2	1	1	1	1	1	11
Parcel_364341	N/A	0	2	1	1	2	1	1	1	1	1	11
Parcel_364567	N/A	0	2	1	1	2	1	1	1	1	1	11
Parcel_372002	N/A	1	2	1	1	3	1	1	1	1	1	13
Parcel_372394	N/A	1	2	1	0	3	1	1	1	1	1	12
Parcel_374195	N/A	1	1	1	0.5	3	1	1	1	1	1	11.5
Parcel_343390	N/A	2	0	1	1	2	1	1	1	1	1	11
ROW_15594	N/A	N/A	1	1	0	2	1	1	1	1	1	10
ROW_20740	N/A	N/A	1	1	0	2	1	1	1	1	1	10
planned_435	SD-12: Kirker Creek Watershed (Hwy. 4 to Garcia Avenue)	2	2	1	1	0	0	0	2	2	2	12
planned_433	ST-31: Century Boulevard Class III Bicycle Facility	2	2	1	0	2	1	1	1	1	1	12
ROW_17251	N/A	N/A	2	1	1	2	1	1	1	1	1	12
ROW_15499	N/A	N/A	2	1	2	2	1	1	1	1	1	13.5
ROW_1954	N/A	N/A	2	1	2	2	1	1	1	1	1	13.5
Parcel_348689	N/A	1	2	1	1	3	1	1	1	1	1	13
Parcel_349343	N/A	1	2	N/A	1	3	1	1	1	1	1	13
Parcel_349390	N/A	2	2	1	1	2	1	1	1	1	1	13
Parcel_349531	N/A	2	2	1	1	2	1	1	1	1	1	13
Parcel_352244	N/A	2	2	1	1	2	1	1	1	1	1	13
Parcel_355321	N/A	2	2	1	1	2	1	1	1	1	1	13
Parcel_357030	N/A	1	2	1	1	3	1	1	1	1	1	13
Parcel_357394	N/A	1	2	1	1	3	1	1	1	1	1	13
Parcel_357792	N/A	1	2	1	1	3	1	1	1	1	1	13
Parcel_358872	N/A	1	2	N/A	1	3	1	1	1	1	1	13
Parcel_359451	N/A	2	2	1	1	2	1	1	1	1	1	13
Parcel_360446	N/A	1	2	1	1	3	1	1	1	1	1	13
Parcel_361545	N/A	2	2	1	1	2	1	1	1	1	1	13
Parcel_362118	N/A	1	2	1	1	3	1	1	1	1	1	13
Parcel_362344	N/A	2	2	1	1	2	1	1	1	1	1	13
Parcel_362407	N/A	1	2	1	1	3	1	1	1	1	1	13
Parcel_362426	N/A	1	2	1	1	3	1	1	1	1	1	13
Parcel_362530	N/A	1	2	1	1	3	1	1	1	1	1	13
Parcel_362711	N/A	1	2	1	1	3	1	1	1	1	1	13
Parcel_362847	N/A	1	2	N/A	1	3	1	1	1	1	1	13
Parcel_362980	N/A	2	2	1	1	2	1	1	1	1	1	13
Parcel_363032	N/A	1	2	1	1	3	1	1	1	1	1	13
Parcel_363309	N/A	2	2	1	1	2	1	1	1	1	1	13
Parcel_363475	N/A	2	2	1	1	2	1	1	1	1	1	13
Parcel_364198	N/A	2	2	1	1	2	1	1	1	1	1	13
Parcel_364979	N/A	2	2	N/A	1	2	1	1	1	1	1	13
Parcel_367368	N/A	2	2	1	1	2	1	1	1	1	1	13
Parcel_369174	N/A	1	2	N/A	1	3	1	1	1	1	1	13
Parcel_370086	N/A	1	2	1	1	3	1	1	1	1	1	13
Parcel_372570	N/A	1	2	1	1	3	1	1	1	1	1	13
Parcel_372876	N/A	1	2	1	1	3	1	1	1	1	1	13
Parcel_373402	N/A	1	2	1	1	3	1	1	1	1	1	13
Parcel_374691	N/A	2	2	1	1	2	1	1	1	1	1	13
Parcel_374906	N/A	2	2	N/A	1	2	1	1	1	1	1	13
ROW_1955	N/A	N/A	2	1	2	2	1	1	1	1	1	13
ROW_1284	N/A	N/A	2	1	1.5	2	1	1	1	1	1	13
ROW_20440	N/A	N/A	2	1	1.5	2	1	1	1	1	1	13
ROW_21076	N/A	N/A	2	1	1.5	2	1	1	1	1	1	13
ROW_434	N/A	N/A	2	1	1.5	2	1	1	1	1	1	13
Parcel_358693	N/A	1	2	N/A	0.5	3	1	1	1	1	1	12.5
Parcel_367785	N/A	1	2	1	0.5	3	1	1	1	1	1	12.5
Parcel_368987	N/A	1	2	N/A	0.5	3	1	1	1	1	1	12.5
Parcel_373185	N/A	1	2	1	0.5	3	1	1	1	1	1	12.5
Parcel_374956	N/A	2	2	N/A	0.5	2	1	1	1	1	1	12.5
ROW_11974	N/A	N/A	2	1	1.5	2	1	1	1	1	1	12.5
ROW_16768	N/A	N/A	2	1	1.5	2	1	1	1	1	1	12.5
ROW_3327	N/A	N/A	2	1	1.5	2	1	1	1	1	1	12.5
ROW_10759	N/A	N/A	2	1	1	2	1	1	1	1	1	12.5
ROW_11734	N/A	N/A	2	1	1	2	1	1	1	1	1	12.5
ROW_13380	N/A	N/A	2	1	1	2	1	1	1	1	1	12.5
ROW_1348	N/A	N/A	2	1	1	2	1	1	1	1	1	12.5

db_index	Project Name	Stakeholder	Project Type	Jurisdiction	Planning Unit	Watershed	APN	Owner	Street Name
ROW_14011	N/A	N/A	ROW Opportunity	Pittsburg	Central	2.5 Kirker Creek	N/A	N/A	OLMSTED CT
ROW_14856	N/A	N/A	ROW Opportunity	Pittsburg	Central	2.5 Kirker Creek	N/A	N/A	PINE ST
ROW_15726	N/A	N/A	ROW Opportunity	Pittsburg	Central	2.5 Kirker Creek	N/A	N/A	REDWOOD ST
ROW_18065	N/A	N/A	ROW Opportunity	Pittsburg	Central	2.5 Kirker Creek	N/A	N/A	SOMERSVILLE RD
ROW_20894	N/A	N/A	ROW Opportunity	Pittsburg	Central	2.5 Kirker Creek	N/A	N/A	WHIMBREL CIR
ROW_2115	N/A	N/A	ROW Opportunity	Pittsburg	Central	2.5 Kirker Creek	N/A	N/A	BIRCH ST
ROW_394	N/A	N/A	ROW Opportunity	Pittsburg	Central	2.5 Kirker Creek	N/A	N/A	ACACIA ST
ROW_4561	N/A	N/A	ROW Opportunity	Pittsburg	Central	2.5 Kirker Creek	N/A	N/A	COLUMBIA ST
ROW_6045	N/A	N/A	ROW Opportunity	Pittsburg	Central	2.5 Kirker Creek	N/A	N/A	DOWITCHER CT
ROW_6280	N/A	N/A	ROW Opportunity	Pittsburg	Central	2.5 Kirker Creek	N/A	N/A	E SANTA FE AVE
ROW_6695	N/A	N/A	ROW Opportunity	Pittsburg	Central	2.5 Kirker Creek	N/A	N/A	ELM ST
ROW_8520	N/A	N/A	ROW Opportunity	Pittsburg	Central	2.5 Kirker Creek	N/A	N/A	HANNA ST
Parcel_336890	N/A	N/A	Parcel-Based Opportunity	Pittsburg	Central	2.5 Kirker Creek	89171002	PITTSBURG UNIFIED SCHOOL DIST	N/A
Parcel_339163	N/A	N/A	Regional Opportunity	Pittsburg	Central	2.5 Kirker Creek	88363009	PITTSBURG CITY OF	N/A
Parcel_342146	N/A	N/A	Parcel-Based Opportunity	Pittsburg	Central	2.5 Kirker Creek	88040013	PITTSBURG UNIFIED SCHOOL DIST	N/A
Parcel_348698	N/A	N/A	Regional Opportunity	Pittsburg	Central	2.5 Kirker Creek	88061025	PITTSBURG REDEVELOPMENT AGENCY	N/A
Parcel_348794	N/A	N/A	Parcel-Based Opportunity	Pittsburg	Central	2.5 Kirker Creek	88053001	PITTSBURG UNIFIED SCHOOL DIST	N/A
Parcel_349049	N/A	N/A	Regional Opportunity	Pittsburg	Central	2.5 Kirker Creek	88300010	PITTSBURG CITY OF	N/A
Parcel_351432	N/A	N/A	Regional Opportunity	Pittsburg	Central	2.5 Kirker Creek	88230013	PITTSBURG CITY OF	N/A
Parcel_351544	N/A	N/A	Parcel-Based Opportunity	Pittsburg	Central	2.4 Willow Creek and Coastal Drainages	87090007	PITTSBURG UNIFIED SCHOOL DIST	N/A
Parcel_352273	N/A	N/A	Parcel-Based Opportunity	Pittsburg	Central	2.4 Willow Creek and Coastal Drainages	87090005	PITTSBURG CITY OF	N/A
Parcel_353346	N/A	N/A	Parcel-Based Opportunity	Pittsburg	Central	2.5 Kirker Creek	88220011	PITTSBURG CITY OF	N/A
Parcel_354468	N/A	N/A	Regional Opportunity	Pittsburg	Central	2.5 Kirker Creek	88570012	CALIFORNIA STATE OF	N/A
Parcel_361529	N/A	N/A	Parcel-Based Opportunity	Pittsburg	Central	2.5 Kirker Creek	73230041	DELTA DIABLO SANITATION DIST	N/A
Parcel_365654	N/A	N/A	Regional Opportunity	Pittsburg	Central	2.4 Willow Creek and Coastal Drainages	86100027	PITTSBURG CITY OF	N/A
Parcel_367337	N/A	N/A	Regional Opportunity	Pittsburg	Central	2.4 Willow Creek and Coastal Drainages	95192013	PITTSBURG CITY OF	N/A
Parcel_367743	N/A	N/A	Regional Opportunity	Pittsburg	Central	2.4 Willow Creek and Coastal Drainages	86010016	PITTSBURG CITY OF	N/A
Parcel_371346	N/A	N/A	Parcel-Based Opportunity	Pittsburg	Central	2.5 Kirker Creek	73042023	PITTSBURG CITY OF	N/A
Parcel_371677	N/A	N/A	Regional Opportunity	Pittsburg	Central	2.4 Willow Creek and Coastal Drainages	85370050	PITTSBURG CITY OF	N/A
Parcel_371931	N/A	N/A	Regional Opportunity	Pittsburg	Central	2.4 Willow Creek and Coastal Drainages	85166016	PITTSBURG CITY OF	N/A
Parcel_372224	N/A	N/A	Regional Opportunity	Pittsburg	Central	2.5 Kirker Creek	73010002	PITTSBURG CITY OF	N/A
Parcel_372393	N/A	N/A	Regional Opportunity	Pittsburg	Central	2.4 Willow Creek and Coastal Drainages	85370056	PITTSBURG CITY OF	N/A
Parcel_374571	N/A	N/A	Regional Opportunity	Pittsburg	Central	2.4 Willow Creek and Coastal Drainages	85041031	PITTSBURG REDEVELOPMENT AGENCY	N/A
ROW_10164	N/A	N/A	ROW Opportunity	Pittsburg	Central	2.5 Kirker Creek	N/A	N/A	KINGS RD
ROW_10276	N/A	N/A	ROW Opportunity	Pittsburg	Central	2.4 Willow Creek and Coastal Drainages	N/A	N/A	KNOX AVE
ROW_10717	N/A	N/A	ROW Opportunity	Pittsburg	Central	2.5 Kirker Creek	N/A	N/A	LASSEN DR
ROW_10793	N/A	N/A	ROW Opportunity	Pittsburg	Central	2.5 Kirker Creek	N/A	N/A	LAWNVIEW CT
ROW_10830	N/A	N/A	ROW Opportunity	Pittsburg	Central	2.5 Kirker Creek	N/A	N/A	LEBER ST
ROW_10842	N/A	N/A	ROW Opportunity	Pittsburg	Central	2.4 Willow Creek and Coastal Drainages	N/A	N/A	LEEWARD PL
ROW_10870	N/A	N/A	ROW Opportunity	Pittsburg	Central	2.5 Kirker Creek	N/A	N/A	LELAND LN
ROW_10905	N/A	N/A	ROW Opportunity	Pittsburg	Central	2.4 Willow Creek and Coastal Drainages	N/A	N/A	LESLIE DR
ROW_10955	N/A	N/A	ROW Opportunity	Pittsburg	Central	2.4 Willow Creek and Coastal Drainages	N/A	N/A	LIGHTHOUSE CT
ROW_11006	N/A	N/A	ROW Opportunity	Pittsburg	Central	2.5 Kirker Creek	N/A	N/A	LIMEWOOD PL
ROW_11033	N/A	N/A	ROW Opportunity	Pittsburg	Central	2.4 Willow Creek and Coastal Drainages	N/A	N/A	LINDA VISTA AVE
ROW_11156	N/A	N/A	ROW Opportunity	Pittsburg	Central	2.4 Willow Creek and Coastal Drainages	N/A	N/A	LOCUST DR
ROW_11193	N/A	N/A	ROW Opportunity	Pittsburg	Central	2.4 Willow Creek and Coastal Drainages	N/A	N/A	LOMA VISTA WAY
ROW_1131	N/A	N/A	ROW Opportunity	Pittsburg	Central	2.4 Willow Creek and Coastal Drainages	N/A	N/A	ARGOSY CT
ROW_11324	N/A	N/A	ROW Opportunity	Pittsburg	Central	2.4 Willow Creek and Coastal Drainages	N/A	N/A	LOS MEDANOS ST
ROW_11344	N/A	N/A	ROW Opportunity	Pittsburg	Central	2.4 Willow Creek and Coastal Drainages	N/A	N/A	LOU ANN PL
ROW_11357	N/A	N/A	ROW Opportunity	Pittsburg	Central	2.5 Kirker Creek	N/A	N/A	LOVERIDGE CIR
ROW_11358	N/A	N/A	ROW Opportunity	Pittsburg	Central	2.5 Kirker Creek	N/A	N/A	LOVERIDGE CIR
ROW_11359	N/A	N/A	ROW Opportunity	Pittsburg	Central	2.5 Kirker Creek	N/A	N/A	LOVERIDGE RD
ROW_11360	N/A	N/A	ROW Opportunity	Pittsburg	Central	2.5 Kirker Creek	N/A	N/A	LOVERIDGE RD
ROW_11444	N/A	N/A	ROW Opportunity	Pittsburg	Central	2.5 Kirker Creek	N/A	N/A	LYNBROOK CT
ROW_11446	N/A	N/A	ROW Opportunity	Pittsburg	Central	2.5 Kirker Creek	N/A	N/A	LYNBROOK DR
ROW_11470	N/A	N/A	ROW Opportunity	Pittsburg	Central	2.5 Kirker Creek	N/A	N/A	LYNBROOK DR
ROW_11493	N/A	N/A	ROW Opportunity	Pittsburg	Central	2.5 Kirker Creek	N/A	N/A	MACARTHUR AVE
ROW_11543	N/A	N/A	ROW Opportunity	Pittsburg	Central	2.4 Willow Creek and Coastal Drainages	N/A	N/A	MADOLINE ST
ROW_11603	N/A	N/A	ROW Opportunity	Pittsburg	Central	2.4 Willow Creek and Coastal Drainages	N/A	N/A	MAIDENHAIR ST
ROW_11833	N/A	N/A	ROW Opportunity	Pittsburg	Central	2.4 Willow Creek and Coastal Drainages	N/A	N/A	MARINA BLVD
ROW_11914	N/A	N/A	ROW Opportunity	Pittsburg	Central	2.4 Willow Creek and Coastal Drainages	N/A	N/A	MARLIN DR
ROW_11932	N/A	N/A	ROW Opportunity	Pittsburg	Central	2.4 Willow Creek and Coastal Drainages	N/A	N/A	MARSH AVE
ROW_1196	N/A	N/A	ROW Opportunity	Pittsburg	Central	2.5 Kirker Creek	N/A	N/A	ARMY ST
ROW_12040	N/A	N/A	ROW Opportunity	Pittsburg	Central	2.5 Kirker Creek	N/A	N/A	MAUI DR
ROW_12112	N/A	N/A	ROW Opportunity	Pittsburg	Central	2.5 Kirker Creek	N/A	N/A	MC DERMOTT DR
ROW_12159	N/A	N/A	ROW Opportunity	Pittsburg	Central	2.5 Kirker Creek	N/A	N/A	MCDERMOTT CT
ROW_12167	N/A	N/A	ROW Opportunity	Pittsburg	Central	2.5 Kirker Creek	N/A	N/A	MCAUL DR
ROW_12199	N/A	N/A	ROW Opportunity	Pittsburg	Central	2.5 Kirker Creek	N/A	N/A	MEADOW CANYON DR
ROW_12237	N/A	N/A	ROW Opportunity	Pittsburg	Central	2.5 Kirker Creek	N/A	N/A	MEADOWBROOK CIR
ROW_12366	N/A	N/A	ROW Opportunity	Pittsburg	Central	2.5 Kirker Creek	N/A	N/A	MERCURY CT
ROW_12401	N/A	N/A	ROW Opportunity	Pittsburg	Central	2.4 Willow Creek and Coastal Drainages	N/A	N/A	MERRIMAC CT
ROW_12433	N/A	N/A	ROW Opportunity	Pittsburg	Central	2.5 Kirker Creek	N/A	N/A	METTEN AVE
ROW_12501	N/A	N/A	ROW Opportunity	Pittsburg	Central	2.4 Willow Creek and Coastal Drainages	N/A	N/A	MILDRED AVE
ROW_12828	N/A	N/A	ROW Opportunity	Pittsburg	Central	2.4 Willow Creek and Coastal Drainages	N/A	N/A	MONTEZUMA ST
ROW_12949	N/A	N/A	ROW Opportunity	Pittsburg	Central	2.5 Kirker Creek	N/A	N/A	MORRO DR
ROW_12956	N/A	N/A	ROW Opportunity	Pittsburg	Central	2.5 Kirker Creek	N/A	N/A	MOSS CT
ROW_13341	N/A	N/A	ROW Opportunity	Pittsburg	Central	2.5 Kirker Creek	N/A	N/A	NATALIE WAY
ROW_13358	N/A	N/A	ROW Opportunity	Pittsburg	Central	2.4 Willow Creek and Coastal Drainages	N/A	N/A	NAUTILUS CT
ROW_13370	N/A	N/A	ROW Opportunity	Pittsburg	Central	2.5 Kirker Creek	N/A	N/A	NAVY ST
ROW_13456	N/A	N/A	ROW Opportunity	Pittsburg	Central	2.5 Kirker Creek	N/A	N/A	NEWPORT DR
ROW_13596	N/A	N/A	ROW Opportunity	Pittsburg	Central	2.5 Kirker Creek	N/A	N/A	NORTON ST
ROW_13661	N/A	N/A	ROW Opportunity	Pittsburg	Central	2.5 Kirker Creek	N/A	N/A	OAHU DR
ROW_13739	N/A	N/A	ROW Opportunity	Pittsburg	Central	2.4 Willow Creek and Coastal Drainages	N/A	N/A	OAK PL
ROW_13887	N/A	N/A	ROW Opportunity	Pittsburg	Central	2.4 Willow Creek and Coastal Drainages	N/A	N/A	ODESSA AVE
ROW_1400	N/A	N/A	ROW Opportunity	Pittsburg	Central	2.5 Kirker Creek	N/A	N/A	AUTUMNWIND CT
ROW_14002	N/A	N/A	ROW Opportunity	Pittsburg	Central	2.5 Kirker Creek	N/A	N/A	OLIVEWOOD CT
ROW_1406	N/A	N/A	ROW Opportunity	Pittsburg	Central	2.4 Willow Creek and Coastal Drainages	N/A	N/A	AVALON CIR
ROW_1407	N/A	N/A	ROW Opportunity	Pittsburg	Central	2.4 Willow Creek and Coastal Drainages	N/A	N/A	AVALON CIR
ROW_1408	N/A	N/A	ROW Opportunity	Pittsburg	Central	2.4 Willow Creek and Coastal Drainages	N/A	N/A	AVALON CIR
ROW_1412	N/A	N/A	ROW Opportunity	Pittsburg	Central	2.4 Willow Creek and Coastal Drainages	N/A	N/A	AVALON DR
ROW_14283	N/A	N/A	ROW Opportunity	Pittsburg	Central	2.5 Kirker Creek	N/A	N/A	PALI WAY
ROW_14341	N/A	N/A	ROW Opportunity	Pittsburg	Central	2.4 Willow Creek and Coastal Drainages	N/A	N/A	PAMELIA WAY
ROW_14359	N/A	N/A	ROW Opportunity	Pittsburg	Central	2.4 Willow Creek and Coastal Drainages	N/A	N/A	PANORAMIC AVE
ROW_1440	N/A	N/A	ROW Opportunity	Pittsburg	Central	2.5 Kirker Creek	N/A	N/A	AVON ST
ROW_14481	N/A	N/A	ROW Opportunity	Pittsburg	Central	2.4 Willow Creek and Coastal Drainages	N/A	N/A	PARKSIDE AVE
ROW_14497	N/A	N/A	ROW Opportunity	Pittsburg	Central	2.4 Willow Creek and Coastal Drainages	N/A	N/A	PARKSIDE LN
ROW_14552	N/A	N/A	ROW Opportunity	Pittsburg	Central	2.5 Kirker Creek	N/A	N/A	PATRICIA AVE
ROW_14621	N/A	N/A	ROW Opportunity	Pittsburg	Central	2.4 Willow Creek and Coastal Drainages	N/A	N/A	PEBBLE BEACH LOOP
ROW_14655	N/A	N/A	ROW Opportunity	Pittsburg	Central	2.4 Willow Creek and Coastal Drainages	N/A	N/A	PELICAN CT
ROW_14657	N/A	N/A	ROW Opportunity	Pittsburg	Central	2.4 Willow Creek and Coastal Drainages	N/A	N/A	PELICAN CT
ROW_14658	N/A	N/A	ROW Opportunity	Pittsburg	Central	2.4 Willow Creek and Coastal Drainages	N/A	N/A	PELICAN LOOP
ROW_14692	N/A	N/A	ROW Opportunity	Pittsburg	Central	2.5 Kirker Creek	N/A	N/A	PEPPERMILL CIR
ROW_14693	N/A	N/A	ROW Opportunity	Pittsburg	Central	2.5 Kirker Creek	N/A	N/A	PEPPERMILL CT
ROW_14695	N/A	N/A	ROW Opportunity	Pittsburg	Central	2.5 Kirker Creek	N/A	N/A	PEPPERMILL LN
ROW_14702	N/A	N/A	ROW Opportunity	Pittsburg	Central	2.5 Kirker Creek	N/A	N/A	PEPPERTREE WAY
ROW_14796	N/A	N/A	ROW Opportunity	Pittsburg	Central	2.5 Kirker Creek	N/A	N/A	PIEDMONT LN
ROW_14987	N/A	N/A	ROW Opportunity	Pittsburg	Central	2.5 Kirker Creek	N/A	N/A	PLAZA CT
ROW_1501	N/A	N/A	ROW Opportunity	Pittsburg	Central	2.4 Willow Creek and Coastal Drainages	N/A	N/A	BAINBRIDGE ST

db_index	Project Name	Size	Slope	Infiltration	Yield Class	Removes Pollutant Loads	Augments Water Supply	Provides Flood Control	Reestablishes Natural Drainage	Develops Open Space	Community	Total Score
ROW 14011	N/A	N/A	2	1	1	2	1	1	1	1	1	12.5
ROW 14856	N/A	N/A	2	1	1	2	1	1	1	1	1	12.5
ROW 15726	N/A	N/A	2	1	1	2	1	1	1	1	1	12.5
ROW 18065	N/A	N/A	2	1	1	2	1	1	1	1	1	12.5
ROW 20894	N/A	N/A	2	1	1	2	1	1	1	1	1	12.5
ROW 2115	N/A	N/A	2	1	1	2	1	1	1	1	1	12.5
ROW 394	N/A	N/A	2	1	1	2	1	1	1	1	1	12.5
ROW 4561	N/A	N/A	2	1	1	2	1	1	1	1	1	12.5
ROW 6045	N/A	N/A	2	1	1	2	1	1	1	1	1	12.5
ROW 6280	N/A	N/A	2	1	1	2	1	1	1	1	1	12.5
ROW 6695	N/A	N/A	2	1	1	2	1	1	1	1	1	12.5
ROW 8520	N/A	N/A	2	1	1	2	1	1	1	1	1	12.5
Parcel 336890	N/A	2	1	1	1	2	1	1	1	1	1	12
Parcel 339163	N/A	0	2	1	1	3	1	1	1	1	1	12
Parcel 342146	N/A	2	1	1	1	2	1	1	1	1	1	12
Parcel 348698	N/A	0	2	1	1	3	1	1	1	1	1	12
Parcel 348794	N/A	2	1	1	1	2	1	1	1	1	1	12
Parcel 349049	N/A	0	2	1	1	3	1	1	1	1	1	12
Parcel 351432	N/A	2	1	1	1	3	1	1	1	1	1	12
Parcel 351544	N/A	2	1	1	1	2	1	1	1	1	1	12
Parcel 352273	N/A	2	0	1	1	2	1	1	1	1	1	12
Parcel 353346	N/A	2	1	1	1	2	1	1	1	1	1	12
Parcel 354468	N/A	1	1	1	1	3	1	1	1	1	1	12
Parcel 361529	N/A	2	2	1	0	2	1	1	1	1	1	12
Parcel 365654	N/A	0	2	N/A	1	3	1	1	1	1	1	12
Parcel 367337	N/A	1	1	1	1	3	1	1	1	1	1	12
Parcel 367743	N/A	1	1	1	1	3	1	1	1	1	1	12
Parcel 371346	N/A	0	2	1	2	2	1	1	1	1	1	12
Parcel 371677	N/A	0	2	1	1	3	1	1	1	1	1	12
Parcel 371931	N/A	0	2	1	1	3	1	1	1	1	1	12
Parcel 372224	N/A	0	2	1	1	3	1	1	1	1	1	12
Parcel 372393	N/A	0	2	1	1	3	1	1	1	1	1	12
Parcel 374571	N/A	0	2	1	1	3	1	1	1	1	1	12
ROW 10164	N/A	N/A	2	1	1	2	1	1	1	1	1	12
ROW 10276	N/A	N/A	2	1	1	2	1	1	1	1	1	12
ROW 10717	N/A	N/A	2	1	1	2	1	1	1	1	1	12
ROW 10793	N/A	N/A	2	1	1	2	1	1	1	1	1	12
ROW 10830	N/A	N/A	2	1	1	2	1	1	1	1	1	12
ROW 10842	N/A	N/A	2	1	1	2	1	1	1	1	1	12
ROW 10870	N/A	N/A	2	1	1	2	1	1	1	1	1	12
ROW 10905	N/A	N/A	2	1	1	2	1	1	1	1	1	12
ROW 10965	N/A	N/A	2	1	1	2	1	1	1	1	1	12
ROW 11006	N/A	N/A	2	1	1	2	1	1	1	1	1	12
ROW 11033	N/A	N/A	2	1	1	2	1	1	1	1	1	12
ROW 11156	N/A	N/A	2	1	1	2	1	1	1	1	1	12
ROW 11193	N/A	N/A	2	1	1	2	1	1	1	1	1	12
ROW 1131	N/A	N/A	2	1	1	2	1	1	1	1	1	12
ROW 11324	N/A	N/A	2	1	1	2	1	1	1	1	1	12
ROW 11344	N/A	N/A	2	1	1	2	1	1	1	1	1	12
ROW 11357	N/A	N/A	2	1	1	2	1	1	1	1	1	12
ROW 11358	N/A	N/A	2	1	1	2	1	1	1	1	1	12
ROW 11359	N/A	N/A	2	1	1	2	1	1	1	1	1	12
ROW 11360	N/A	N/A	2	1	1	2	1	1	1	1	1	12
ROW 11444	N/A	N/A	2	1	1	2	1	1	1	1	1	12
ROW 11446	N/A	N/A	2	1	1	2	1	1	1	1	1	12
ROW 11470	N/A	N/A	2	1	1	2	1	1	1	1	1	12
ROW 11493	N/A	N/A	2	1	1	2	1	1	1	1	1	12
ROW 11543	N/A	N/A	2	1	1	2	1	1	1	1	1	12
ROW 11603	N/A	N/A	2	1	1	2	1	1	1	1	1	12
ROW 11833	N/A	N/A	2	1	1	2	1	1	1	1	1	12
ROW 11914	N/A	N/A	2	1	1	2	1	1	1	1	1	12
ROW 11932	N/A	N/A	2	1	1	2	1	1	1	1	1	12
ROW 1196	N/A	N/A	2	1	1	2	1	1	1	1	1	12
ROW 12040	N/A	N/A	2	1	1	2	1	1	1	1	1	12
ROW 12112	N/A	N/A	2	1	1	2	1	1	1	1	1	12
ROW 12159	N/A	N/A	2	1	1	2	1	1	1	1	1	12
ROW 12167	N/A	N/A	2	1	1	2	1	1	1	1	1	12
ROW 12199	N/A	N/A	2	1	1	2	1	1	1	1	1	12
ROW 12237	N/A	N/A	2	1	1	2	1	1	1	1	1	12
ROW 12366	N/A	N/A	2	1	1	2	1	1	1	1	1	12
ROW 12401	N/A	N/A	2	1	1	2	1	1	1	1	1	12
ROW 12433	N/A	N/A	2	1	1	2	1	1	1	1	1	12
ROW 12501	N/A	N/A	2	1	1	2	1	1	1	1	1	12
ROW 12828	N/A	N/A	2	1	1	2	1	1	1	1	1	12
ROW 12949	N/A	N/A	2	1	1	2	1	1	1	1	1	12
ROW 12956	N/A	N/A	2	1	1	2	1	1	1	1	1	12
ROW 13341	N/A	N/A	2	1	1	2	1	1	1	1	1	12
ROW 13358	N/A	N/A	2	1	1	2	1	1	1	1	1	12
ROW 13370	N/A	N/A	2	1	1	2	1	1	1	1	1	12
ROW 13456	N/A	N/A	2	1	1	2	1	1	1	1	1	12
ROW 13596	N/A	N/A	2	1	1	2	1	1	1	1	1	12
ROW 13661	N/A	N/A	2	1	1	2	1	1	1	1	1	12
ROW 13739	N/A	N/A	2	1	1	2	1	1	1	1	1	12
ROW 13887	N/A	N/A	2	1	1	2	1	1	1	1	1	12
ROW 1400	N/A	N/A	2	1	1	2	1	1	1	1	1	12
ROW 14002	N/A	N/A	2	1	1	2	1	1	1	1	1	12
ROW 1406	N/A	N/A	2	1	1	2	1	1	1	1	1	12
ROW 1407	N/A	N/A	2	1	1	2	1	1	1	1	1	12
ROW 1408	N/A	N/A	2	1	1	2	1	1	1	1	1	12
ROW 1412	N/A	N/A	2	1	1	2	1	1	1	1	1	12
ROW 14283	N/A	N/A	2	1	1	2	1	1	1	1	1	12
ROW 14341	N/A	N/A	2	1	1	2	1	1	1	1	1	12
ROW 14359	N/A	N/A	2	1	1	2	1	1	1	1	1	12
ROW 1440	N/A	N/A	2	1	1	2	1	1	1	1	1	12
ROW 14481	N/A	N/A	2	1	1	2	1	1	1	1	1	12
ROW 14497	N/A	N/A	2	1	1	2	1	1	1	1	1	12
ROW 14552	N/A	N/A	2	1	1	2	1	1	1	1	1	12
ROW 14621	N/A	N/A	2	1	1	2	1	1	1	1	1	12
ROW 14655	N/A	N/A	2	1	1	2	1	1	1	1	1	12
ROW 14657	N/A	N/A	2	1	1	2	1	1	1	1	1	12
ROW 14658	N/A	N/A	2	1	1	2	1	1	1	1	1	12
ROW 14692	N/A	N/A	2	1	1	2	1	1	1	1	1	12
ROW 14693	N/A	N/A	2	1	1	2	1	1	1	1	1	12
ROW 14695	N/A	N/A	2	1	1	2	1	1	1	1	1	12
ROW 14702	N/A	N/A	2	1	1	2	1	1	1	1	1	12
ROW 14796	N/A	N/A	2	1	1	2	1	1	1	1	1	12
ROW 14987	N/A	N/A	2	1	1	2	1	1	1	1	1	12
ROW 1501	N/A	N/A	2	1	1	2	1	1	1	1	1	12

db_index	Project Name	Stakeholder	Project Type	Jurisdiction	Planning Unit	Watershed	APN	Owner	Street Name
ROW_15032	N/A	N/A	ROW Opportunity	Pittsburg	Central	2.4 Willow Creek and Coastal Drainages	N/A	N/A	PLOVER PL
ROW_15049	N/A	N/A	ROW Opportunity	Pittsburg	Central	2.5 Kirker Creek	N/A	N/A	PLUTO CT
ROW_15053	N/A	N/A	ROW Opportunity	Pittsburg	Central	2.5 Kirker Creek	N/A	N/A	PLYMOUTH DR
ROW_15233	N/A	N/A	ROW Opportunity	Pittsburg	Central	2.4 Willow Creek and Coastal Drainages	N/A	N/A	PRESERVATION ST
ROW_15237	N/A	N/A	ROW Opportunity	Pittsburg	Central	2.5 Kirker Creek	N/A	N/A	PRESIDIO LN
ROW_15267	N/A	N/A	ROW Opportunity	Pittsburg	Central	2.5 Kirker Creek	N/A	N/A	PRINCETON CT
ROW_15310	N/A	N/A	ROW Opportunity	Pittsburg	Central	2.4 Willow Creek and Coastal Drainages	N/A	N/A	PROVIDENCE ST
ROW_15340	N/A	N/A	ROW Opportunity	Pittsburg	Central	2.5 Kirker Creek	N/A	N/A	PUEBLO DR
ROW_15586	N/A	N/A	ROW Opportunity	Pittsburg	Central	2.4 Willow Creek and Coastal Drainages	N/A	N/A	RANDOLPH RD
ROW_15704	N/A	N/A	ROW Opportunity	Pittsburg	Central	2.5 Kirker Creek	N/A	N/A	REDONDO DR
ROW_15734	N/A	N/A	ROW Opportunity	Pittsburg	Central	2.5 Kirker Creek	N/A	N/A	REEF DR
ROW_15783	N/A	N/A	ROW Opportunity	Pittsburg	Central	2.4 Willow Creek and Coastal Drainages	N/A	N/A	RELIANCE CT
ROW_15844	N/A	N/A	ROW Opportunity	Pittsburg	Central	2.4 Willow Creek and Coastal Drainages	N/A	N/A	RHONDA CT
ROW_15853	N/A	N/A	ROW Opportunity	Pittsburg	Central	2.5 Kirker Creek	N/A	N/A	RICH SPRING DR
ROW_1599	N/A	N/A	ROW Opportunity	Pittsburg	Central	2.5 Kirker Creek	N/A	N/A	BARWON DR
ROW_16004	N/A	N/A	ROW Opportunity	Pittsburg	Central	2.4 Willow Creek and Coastal Drainages	N/A	N/A	RIVER PARK DR
ROW_16032	N/A	N/A	ROW Opportunity	Pittsburg	Central	2.4 Willow Creek and Coastal Drainages	N/A	N/A	RIVERWAY DR
ROW_16085	N/A	N/A	ROW Opportunity	Pittsburg	Central	2.5 Kirker Creek	N/A	N/A	ROCHELLE AVE
ROW_16180	N/A	N/A	ROW Opportunity	Pittsburg	Central	2.5 Kirker Creek	N/A	N/A	ROLLING HILLS DR
ROW_16207	N/A	N/A	ROW Opportunity	Pittsburg	Central	2.5 Kirker Creek	N/A	N/A	RONNIE ST
ROW_16227	N/A	N/A	ROW Opportunity	Pittsburg	Central	2.4 Willow Creek and Coastal Drainages	N/A	N/A	ROSE ANN AVE
ROW_16305	N/A	N/A	ROW Opportunity	Pittsburg	Central	2.5 Kirker Creek	N/A	N/A	ROUNDHILL DR
ROW_16690	N/A	N/A	ROW Opportunity	Pittsburg	Central	2.5 Kirker Creek	N/A	N/A	SADDLEHORN DR
ROW_16770	N/A	N/A	ROW Opportunity	Pittsburg	Central	2.4 Willow Creek and Coastal Drainages	N/A	N/A	SALISBURY DR
ROW_1684	N/A	N/A	ROW Opportunity	Pittsburg	Central	2.5 Kirker Creek	N/A	N/A	BARRUS AVE
ROW_16851	N/A	N/A	ROW Opportunity	Pittsburg	Central	2.5 Kirker Creek	N/A	N/A	SAN JUAN AVE
ROW_16855	N/A	N/A	ROW Opportunity	Pittsburg	Central	2.5 Kirker Creek	N/A	N/A	SAN JUAN DR
ROW_17004	N/A	N/A	ROW Opportunity	Pittsburg	Central	2.4 Willow Creek and Coastal Drainages	N/A	N/A	SANDPIPER DR
ROW_17009	N/A	N/A	ROW Opportunity	Pittsburg	Central	2.5 Kirker Creek	N/A	N/A	SANDRA CIR
ROW_17077	N/A	N/A	ROW Opportunity	Pittsburg	Central	2.4 Willow Creek and Coastal Drainages	N/A	N/A	SANTA CRUZ CT
ROW_1727	N/A	N/A	ROW Opportunity	Pittsburg	Central	2.4 Willow Creek and Coastal Drainages	N/A	N/A	BAY CREST DR
ROW_1728	N/A	N/A	ROW Opportunity	Pittsburg	Central	2.4 Willow Creek and Coastal Drainages	N/A	N/A	BAY CREST DR
ROW_17290	N/A	N/A	ROW Opportunity	Pittsburg	Central	2.4 Willow Creek and Coastal Drainages	N/A	N/A	SCUDERO CIR
ROW_17358	N/A	N/A	ROW Opportunity	Pittsburg	Central	2.4 Willow Creek and Coastal Drainages	N/A	N/A	SEENO AVE
ROW_17388	N/A	N/A	ROW Opportunity	Pittsburg	Central	2.5 Kirker Creek	N/A	N/A	SEQUOIA DR
ROW_17448	N/A	N/A	ROW Opportunity	Pittsburg	Central	2.5 Kirker Creek	N/A	N/A	SEWARD DR
ROW_17561	N/A	N/A	ROW Opportunity	Pittsburg	Central	2.5 Kirker Creek	N/A	N/A	SHASTA CIR
ROW_17672	N/A	N/A	ROW Opportunity	Pittsburg	Central	2.4 Willow Creek and Coastal Drainages	N/A	N/A	SHERMAN ST
ROW_17677	N/A	N/A	ROW Opportunity	Pittsburg	Central	2.5 Kirker Creek	N/A	N/A	SHERWOOD CT
ROW_17722	N/A	N/A	ROW Opportunity	Pittsburg	Central	2.4 Willow Creek and Coastal Drainages	N/A	N/A	SHORELINE DR
ROW_17820	N/A	N/A	ROW Opportunity	Pittsburg	Central	2.5 Kirker Creek	N/A	N/A	SILVER SADDLE CT
ROW_17821	N/A	N/A	ROW Opportunity	Pittsburg	Central	2.5 Kirker Creek	N/A	N/A	SILVER SADDLE DR
ROW_18048	N/A	N/A	ROW Opportunity	Pittsburg	Central	2.5 Kirker Creek	N/A	N/A	SOLARI ST
ROW_18057	N/A	N/A	ROW Opportunity	Pittsburg	Central	2.5 Kirker Creek	N/A	N/A	SOMERS ST
ROW_18100	N/A	N/A	ROW Opportunity	Pittsburg	Central	2.5 Kirker Creek	N/A	N/A	SOUTH AVE
ROW_18234	N/A	N/A	ROW Opportunity	Pittsburg	Central	2.5 Kirker Creek	N/A	N/A	SPRINGHILL DR
ROW_18403	N/A	N/A	ROW Opportunity	Pittsburg	Central	2.4 Willow Creek and Coastal Drainages	N/A	N/A	STANDLEY CT
ROW_18482	N/A	N/A	ROW Opportunity	Pittsburg	Central	2.4 Willow Creek and Coastal Drainages	N/A	N/A	STEINBECK DR
ROW_18502	N/A	N/A	ROW Opportunity	Pittsburg	Central	2.5 Kirker Creek	N/A	N/A	STEVEN DR
ROW_18508	N/A	N/A	ROW Opportunity	Pittsburg	Central	2.4 Willow Creek and Coastal Drainages	N/A	N/A	STEVENS ST
ROW_18511	N/A	N/A	ROW Opportunity	Pittsburg	Central	2.5 Kirker Creek	N/A	N/A	STONE HARBOUR DR
ROW_18594	N/A	N/A	ROW Opportunity	Pittsburg	Central	2.5 Kirker Creek	N/A	N/A	STONEMAN AVE
ROW_18595	N/A	N/A	ROW Opportunity	Pittsburg	Central	2.5 Kirker Creek	N/A	N/A	STONERIDGE DR
ROW_18870	N/A	N/A	ROW Opportunity	Pittsburg	Central	2.5 Kirker Creek	N/A	N/A	SUNSET WAY
ROW_18890	N/A	N/A	ROW Opportunity	Pittsburg	Central	2.5 Kirker Creek	N/A	N/A	SURF DR
ROW_1893	N/A	N/A	ROW Opportunity	Pittsburg	Central	2.4 Willow Creek and Coastal Drainages	N/A	N/A	BELL DR
ROW_19049	N/A	N/A	ROW Opportunity	Pittsburg	Central	2.5 Kirker Creek	N/A	N/A	TAHOE PL
ROW_1930	N/A	N/A	ROW Opportunity	Pittsburg	Central	2.4 Willow Creek and Coastal Drainages	N/A	N/A	BELLOWS CT
ROW_19342	N/A	N/A	ROW Opportunity	Pittsburg	Central	2.4 Willow Creek and Coastal Drainages	N/A	N/A	THOMAS WAY
ROW_19343	N/A	N/A	ROW Opportunity	Pittsburg	Central	2.4 Willow Creek and Coastal Drainages	N/A	N/A	THOMASVILLE CT
ROW_19393	N/A	N/A	ROW Opportunity	Pittsburg	Central	2.4 Willow Creek and Coastal Drainages	N/A	N/A	TIFFANY DR
ROW_19401	N/A	N/A	ROW Opportunity	Pittsburg	Central	2.5 Kirker Creek	N/A	N/A	TIKI LN
ROW_19578	N/A	N/A	ROW Opportunity	Pittsburg	Central	2.4 Willow Creek and Coastal Drainages	N/A	N/A	TRAVIS CT
ROW_19590	N/A	N/A	ROW Opportunity	Pittsburg	Central	2.5 Kirker Creek	N/A	N/A	TREATRO AVE
ROW_19591	N/A	N/A	ROW Opportunity	Pittsburg	Central	2.5 Kirker Creek	N/A	N/A	TREATRO ST
ROW_1963	N/A	N/A	ROW Opportunity	Pittsburg	Central	2.5 Kirker Creek	N/A	N/A	BENJAMIN AVE
ROW_19644	N/A	N/A	ROW Opportunity	Pittsburg	Central	2.5 Kirker Creek	N/A	N/A	TRINITY CT
ROW_19730	N/A	N/A	ROW Opportunity	Pittsburg	Central	2.5 Kirker Creek	N/A	N/A	TURNSTONE CIR
ROW_1987	N/A	N/A	ROW Opportunity	Pittsburg	Central	2.5 Kirker Creek	N/A	N/A	BERG CT
ROW_20177	N/A	N/A	ROW Opportunity	Pittsburg	Central	2.4 Willow Creek and Coastal Drainages	N/A	N/A	VICTORY AVE
ROW_20245	N/A	N/A	ROW Opportunity	Pittsburg	Central	2.5 Kirker Creek	N/A	N/A	VINCENT ST
ROW_20371	N/A	N/A	ROW Opportunity	Pittsburg	Central	2.4 Willow Creek and Coastal Drainages	N/A	N/A	W 11TH ST
ROW_20374	N/A	N/A	ROW Opportunity	Pittsburg	Central	2.4 Willow Creek and Coastal Drainages	N/A	N/A	W 12TH ST
ROW_20375	N/A	N/A	ROW Opportunity	Pittsburg	Central	2.4 Willow Creek and Coastal Drainages	N/A	N/A	W 13TH ST
ROW_20383	N/A	N/A	ROW Opportunity	Pittsburg	Central	2.4 Willow Creek and Coastal Drainages	N/A	N/A	W 17TH ST
ROW_20394	N/A	N/A	ROW Opportunity	Pittsburg	Central	2.4 Willow Creek and Coastal Drainages	N/A	N/A	W 2ND ST
ROW_20398	N/A	N/A	ROW Opportunity	Pittsburg	Central	2.4 Willow Creek and Coastal Drainages	N/A	N/A	W 4TH ST
ROW_20402	N/A	N/A	ROW Opportunity	Pittsburg	Central	2.4 Willow Creek and Coastal Drainages	N/A	N/A	W 6TH ST
ROW_20405	N/A	N/A	ROW Opportunity	Pittsburg	Central	2.4 Willow Creek and Coastal Drainages	N/A	N/A	W 7TH ST
ROW_20411	N/A	N/A	ROW Opportunity	Pittsburg	Central	2.4 Willow Creek and Coastal Drainages	N/A	N/A	W 9TH ST
ROW_20492	N/A	N/A	ROW Opportunity	Pittsburg	Central	2.4 Willow Creek and Coastal Drainages	N/A	N/A	W SANTA FE AVE
ROW_2056	N/A	N/A	ROW Opportunity	Pittsburg	Central	2.4 Willow Creek and Coastal Drainages	N/A	N/A	BETTY LN
ROW_20627	N/A	N/A	ROW Opportunity	Pittsburg	Central	2.4 Willow Creek and Coastal Drainages	N/A	N/A	WARREN WAY
ROW_20800	N/A	N/A	ROW Opportunity	Pittsburg	Central	2.4 Willow Creek and Coastal Drainages	N/A	N/A	WEST ST
ROW_20801	N/A	N/A	ROW Opportunity	Pittsburg	Central	2.4 Willow Creek and Coastal Drainages	N/A	N/A	WEST ST
ROW_2095	N/A	N/A	ROW Opportunity	Pittsburg	Central	2.5 Kirker Creek	N/A	N/A	BILLECI AVE
ROW_21083	N/A	N/A	ROW Opportunity	Pittsburg	Central	2.4 Willow Creek and Coastal Drainages	N/A	N/A	WILLIAM WAY
ROW_21326	N/A	N/A	ROW Opportunity	Pittsburg	Central	2.5 Kirker Creek	N/A	N/A	WOODBOROUGH PL
ROW_21366	N/A	N/A	ROW Opportunity	Pittsburg	Central	2.5 Kirker Creek	N/A	N/A	WOODLAND DR
ROW_2140	N/A	N/A	ROW Opportunity	Pittsburg	Central	2.5 Kirker Creek	N/A	N/A	BISCAY DR
ROW_21421	N/A	N/A	ROW Opportunity	Pittsburg	Central	2.4 Willow Creek and Coastal Drainages	N/A	N/A	WOODVIEW RD
ROW_21510	N/A	N/A	ROW Opportunity	Pittsburg	Central	2.4 Willow Creek and Coastal Drainages	N/A	N/A	YORK ST
ROW_21513	N/A	N/A	ROW Opportunity	Pittsburg	Central	2.4 Willow Creek and Coastal Drainages	N/A	N/A	YORK ST
ROW_2172	N/A	N/A	ROW Opportunity	Pittsburg	Central	2.4 Willow Creek and Coastal Drainages	N/A	N/A	BLACK DIAMOND ST
ROW_2587	N/A	N/A	ROW Opportunity	Pittsburg	Central	2.5 Kirker Creek	N/A	N/A	BRIARCLIFF DR
ROW_2643	N/A	N/A	ROW Opportunity	Pittsburg	Central	2.5 Kirker Creek	N/A	N/A	BRIGHTON DR
ROW_2826	N/A	N/A	ROW Opportunity	Pittsburg	Central	2.4 Willow Creek and Coastal Drainages	N/A	N/A	BRUNO AVE
ROW_2952	N/A	N/A	ROW Opportunity	Pittsburg	Central	2.4 Willow Creek and Coastal Drainages	N/A	N/A	BURTON AVE
ROW_3013	N/A	N/A	ROW Opportunity	Pittsburg	Central	2.4 Willow Creek and Coastal Drainages	N/A	N/A	C ST
ROW_3096	N/A	N/A	ROW Opportunity	Pittsburg	Central	2.5 Kirker Creek	N/A	N/A	CALISTOGA DR
ROW_3186	N/A	N/A	ROW Opportunity	Pittsburg	Central	2.4 Willow Creek and Coastal Drainages	N/A	N/A	CAMBRIA CT
ROW_3187	N/A	N/A	ROW Opportunity	Pittsburg	Central	2.4 Willow Creek and Coastal Drainages	N/A	N/A	CAMBRIA LN
ROW_3332	N/A	N/A	ROW Opportunity	Pittsburg	Central	2.4 Willow Creek and Coastal Drainages	N/A	N/A	CANNON CT
ROW_3431	N/A	N/A	ROW Opportunity	Pittsburg	Central	2.4 Willow Creek and Coastal Drainages	N/A	N/A	CAPITOLA DR
ROW_3432	N/A	N/A	ROW Opportunity	Pittsburg	Central	2.4 Willow Creek and Coastal Drainages	N/A	N/A	CAPITOLA PL
ROW_3456	N/A	N/A	ROW Opportunity	Pittsburg	Central	2.5 Kirker Creek	N/A	N/A	CARDIFF DR
ROW_3464	N/A	N/A	ROW Opportunity	Pittsburg	Central	2.4 Willow Creek and Coastal Drainages	N/A	N/A	CARDINALE CT
ROW_3573	N/A	N/A	ROW Opportunity	Pittsburg	Central	2.4 Willow Creek and Coastal Drainages	N/A	N/A	CAROLYN DR

db_index	Project Name	Size	Slope	Infiltration	Yield Class	Removes Pollutant Loads	Augments Water Supply	Provides Flood Control	Reestablishes Natural Drainage	Develops Open Space	Community	Total Score
ROW 15032	N/A	N/A	2	1	1	2	1	1	1	1	1	12
ROW 15049	N/A	N/A	2	1	1	2	1	1	1	1	1	12
ROW 15053	N/A	N/A	2	1	1	2	1	1	1	1	1	12
ROW 15233	N/A	N/A	2	1	1	2	1	1	1	1	1	12
ROW 15237	N/A	N/A	2	1	1	2	1	1	1	1	1	12
ROW 15267	N/A	N/A	2	1	1	2	1	1	1	1	1	12
ROW 15310	N/A	N/A	2	1	1	2	1	1	1	1	1	12
ROW 15340	N/A	N/A	2	1	1	2	1	1	1	1	1	12
ROW 15586	N/A	N/A	2	1	1	2	1	1	1	1	1	12
ROW 15704	N/A	N/A	2	1	1	2	1	1	1	1	1	12
ROW 15734	N/A	N/A	2	1	1	2	1	1	1	1	1	12
ROW 15783	N/A	N/A	2	1	1	2	1	1	1	1	1	12
ROW 15844	N/A	N/A	2	1	1	2	1	1	1	1	1	12
ROW 15853	N/A	N/A	2	1	1	2	1	1	1	1	1	12
ROW 1599	N/A	N/A	2	1	1	2	1	1	1	1	1	12
ROW 16004	N/A	N/A	2	1	1	2	1	1	1	1	1	12
ROW 16032	N/A	N/A	2	1	1	2	1	1	1	1	1	12
ROW 16085	N/A	N/A	2	1	1	2	1	1	1	1	1	12
ROW 16180	N/A	N/A	2	1	1	2	1	1	1	1	1	12
ROW 16207	N/A	N/A	2	1	1	2	1	1	1	1	1	12
ROW 16225	N/A	N/A	2	1	1	2	1	1	1	1	1	12
ROW 16305	N/A	N/A	2	1	1	2	1	1	1	1	1	12
ROW 16690	N/A	N/A	2	1	1	2	1	1	1	1	1	12
ROW 16770	N/A	N/A	2	1	1	2	1	1	1	1	1	12
ROW 1684	N/A	N/A	2	1	1	2	1	1	1	1	1	12
ROW 16851	N/A	N/A	2	1	1	2	1	1	1	1	1	12
ROW 16855	N/A	N/A	2	1	1	2	1	1	1	1	1	12
ROW 17004	N/A	N/A	2	1	1	2	1	1	1	1	1	12
ROW 17009	N/A	N/A	2	1	1	2	1	1	1	1	1	12
ROW 17077	N/A	N/A	2	1	1	2	1	1	1	1	1	12
ROW 1727	N/A	N/A	2	1	1	2	1	1	1	1	1	12
ROW 1728	N/A	N/A	2	1	1	2	1	1	1	1	1	12
ROW 17290	N/A	N/A	2	1	1	2	1	1	1	1	1	12
ROW 17358	N/A	N/A	2	1	1	2	1	1	1	1	1	12
ROW 17388	N/A	N/A	2	1	1	2	1	1	1	1	1	12
ROW 17448	N/A	N/A	2	1	1	2	1	1	1	1	1	12
ROW 17561	N/A	N/A	2	1	1	2	1	1	1	1	1	12
ROW 17672	N/A	N/A	2	1	1	2	1	1	1	1	1	12
ROW 17677	N/A	N/A	2	1	1	2	1	1	1	1	1	12
ROW 17722	N/A	N/A	2	1	1	2	1	1	1	1	1	12
ROW 17820	N/A	N/A	2	1	1	2	1	1	1	1	1	12
ROW 17821	N/A	N/A	2	1	1	2	1	1	1	1	1	12
ROW 18048	N/A	N/A	2	1	1	2	1	1	1	1	1	12
ROW 18057	N/A	N/A	2	1	1	2	1	1	1	1	1	12
ROW 18100	N/A	N/A	2	1	1	2	1	1	1	1	1	12
ROW 18234	N/A	N/A	2	1	1	2	1	1	1	1	1	12
ROW 18403	N/A	N/A	2	1	1	2	1	1	1	1	1	12
ROW 18482	N/A	N/A	1	1	2	2	1	1	1	1	1	12
ROW 18502	N/A	N/A	2	1	1	2	1	1	1	1	1	12
ROW 18508	N/A	N/A	2	1	1	2	1	1	1	1	1	12
ROW 18551	N/A	N/A	2	1	1	2	1	1	1	1	1	12
ROW 18594	N/A	N/A	2	1	1	2	1	1	1	1	1	12
ROW 18595	N/A	N/A	2	1	1	2	1	1	1	1	1	12
ROW 18870	N/A	N/A	2	1	1	2	1	1	1	1	1	12
ROW 18890	N/A	N/A	2	1	1	2	1	1	1	1	1	12
ROW 1893	N/A	N/A	2	1	1	2	1	1	1	1	1	12
ROW 19049	N/A	N/A	2	1	1	2	1	1	1	1	1	12
ROW 1930	N/A	N/A	2	1	1	2	1	1	1	1	1	12
ROW 19342	N/A	N/A	2	1	1	2	1	1	1	1	1	12
ROW 19343	N/A	N/A	2	1	1	2	1	1	1	1	1	12
ROW 19393	N/A	N/A	2	1	1	2	1	1	1	1	1	12
ROW 19401	N/A	N/A	2	1	1	2	1	1	1	1	1	12
ROW 19578	N/A	N/A	2	1	1	2	1	1	1	1	1	12
ROW 19590	N/A	N/A	2	1	1	2	1	1	1	1	1	12
ROW 19591	N/A	N/A	2	1	1	2	1	1	1	1	1	12
ROW 1963	N/A	N/A	2	1	1	2	1	1	1	1	1	12
ROW 19644	N/A	N/A	2	1	1	2	1	1	1	1	1	12
ROW 19730	N/A	N/A	2	1	1	2	1	1	1	1	1	12
ROW 1987	N/A	N/A	2	1	1	2	1	1	1	1	1	12
ROW 20177	N/A	N/A	2	1	1	2	1	1	1	1	1	12
ROW 20245	N/A	N/A	2	1	1	2	1	1	1	1	1	12
ROW 20371	N/A	N/A	2	1	1	2	1	1	1	1	1	12
ROW 20374	N/A	N/A	2	1	1	2	1	1	1	1	1	12
ROW 20375	N/A	N/A	2	1	1	2	1	1	1	1	1	12
ROW 20383	N/A	N/A	2	1	1	2	1	1	1	1	1	12
ROW 20394	N/A	N/A	2	1	1	2	1	1	1	1	1	12
ROW 20398	N/A	N/A	2	1	1	2	1	1	1	1	1	12
ROW 20402	N/A	N/A	2	1	1	2	1	1	1	1	1	12
ROW 20405	N/A	N/A	2	1	1	2	1	1	1	1	1	12
ROW 20411	N/A	N/A	2	1	1	2	1	1	1	1	1	12
ROW 20492	N/A	N/A	2	1	1	2	1	1	1	1	1	12
ROW 2056	N/A	N/A	2	1	1	2	1	1	1	1	1	12
ROW 20627	N/A	N/A	2	1	1	2	1	1	1	1	1	12
ROW 20800	N/A	N/A	2	1	1	2	1	1	1	1	1	12
ROW 20801	N/A	N/A	2	1	1	2	1	1	1	1	1	12
ROW 2095	N/A	N/A	2	1	1	2	1	1	1	1	1	12
ROW 21083	N/A	N/A	2	1	1	2	1	1	1	1	1	12
ROW 21326	N/A	N/A	2	1	1	2	1	1	1	1	1	12
ROW 21366	N/A	N/A	2	1	1	2	1	1	1	1	1	12
ROW 2140	N/A	N/A	2	1	1	2	1	1	1	1	1	12
ROW 21421	N/A	N/A	2	1	1	2	1	1	1	1	1	12
ROW 21510	N/A	N/A	2	1	1	2	1	1	1	1	1	12
ROW 21513	N/A	N/A	2	1	1	2	1	1	1	1	1	12
ROW 2172	N/A	N/A	2	1	1	2	1	1	1	1	1	12
ROW 2587	N/A	N/A	2	1	1	2	1	1	1	1	1	12
ROW 2643	N/A	N/A	2	1	1	2	1	1	1	1	1	12
ROW 2826	N/A	N/A	2	1	1	2	1	1	1	1	1	12
ROW 2952	N/A	N/A	2	1	1	2	1	1	1	1	1	12
ROW 3013	N/A	N/A	2	1	1	2	1	1	1	1	1	12
ROW 3096	N/A	N/A	2	1	1	2	1	1	1	1	1	12
ROW 3186	N/A	N/A	2	1	1	2	1	1	1	1	1	12
ROW 3187	N/A	N/A	2	1	1	2	1	1	1	1	1	12
ROW 3332	N/A	N/A	2	1	1	2	1	1	1	1	1	12
ROW 3431	N/A	N/A	2	1	1	2	1	1	1	1	1	12
ROW 3432	N/A	N/A	2	1	1	2	1	1	1	1	1	12
ROW 3456	N/A	N/A	2	1	1	2	1	1	1	1	1	12
ROW 3464	N/A	N/A	2	1	1	2	1	1	1	1	1	12
ROW 3573	N/A	N/A	2	1	1	2	1	1	1	1	1	12

db_index	Project Name	Stakeholder	Project Type	Jurisdiction	Planning Unit	Watershed	APN	Owner	Street Name
ROW_3583	N/A	N/A	ROW Opportunity	Pittsburg	Central	2.5 Kirker Creek	N/A	N/A	CARPINO AVE
ROW_3584	N/A	N/A	ROW Opportunity	Pittsburg	Central	2.5 Kirker Creek	N/A	N/A	CARPINO WAY
ROW_3681	N/A	N/A	ROW Opportunity	Pittsburg	Central	2.5 Kirker Creek	N/A	N/A	CASPER ST
ROW_3686	N/A	N/A	ROW Opportunity	Pittsburg	Central	2.4 Willow Creek and Coastal Drainages	N/A	N/A	CASSIA ST
ROW_370	N/A	N/A	ROW Opportunity	Pittsburg	Central	2.4 Willow Creek and Coastal Drainages	N/A	N/A	ABBOTT AVE
ROW_3789	N/A	N/A	ROW Opportunity	Pittsburg	Central	2.4 Willow Creek and Coastal Drainages	N/A	N/A	CECELIA WAY
ROW_3790	N/A	N/A	ROW Opportunity	Pittsburg	Central	2.4 Willow Creek and Coastal Drainages	N/A	N/A	CECELIA WAY
ROW_3792	N/A	N/A	ROW Opportunity	Pittsburg	Central	2.5 Kirker Creek	N/A	N/A	CEDAR
ROW_3866	N/A	N/A	ROW Opportunity	Pittsburg	Central	2.4 Willow Creek and Coastal Drainages	N/A	N/A	CENTER DR
ROW_4032	N/A	N/A	ROW Opportunity	Pittsburg	Central	2.4 Willow Creek and Coastal Drainages	N/A	N/A	CHARLESTON ST
ROW_4083	N/A	N/A	ROW Opportunity	Pittsburg	Central	2.4 Willow Creek and Coastal Drainages	N/A	N/A	CHELSEA WAY
ROW_4130	N/A	N/A	ROW Opportunity	Pittsburg	Central	2.5 Kirker Creek	N/A	N/A	CHESTER DR
ROW_4234	N/A	N/A	ROW Opportunity	Pittsburg	Central	2.4 Willow Creek and Coastal Drainages	N/A	N/A	CIDER MILL CT
ROW_4457	N/A	N/A	ROW Opportunity	Pittsburg	Central	2.5 Kirker Creek	N/A	N/A	CLIDE AVE
ROW_4589	N/A	N/A	ROW Opportunity	Pittsburg	Central	2.4 Willow Creek and Coastal Drainages	N/A	N/A	COMMODORE CT
ROW_4764	N/A	N/A	ROW Opportunity	Pittsburg	Central	2.4 Willow Creek and Coastal Drainages	N/A	N/A	CORNWALL ST
ROW_4770	N/A	N/A	ROW Opportunity	Pittsburg	Central	2.5 Kirker Creek	N/A	N/A	CORONADO CT
ROW_4792	N/A	N/A	ROW Opportunity	Pittsburg	Central	2.5 Kirker Creek	N/A	N/A	CORTE CHIQUITA
ROW_4825	N/A	N/A	ROW Opportunity	Pittsburg	Central	2.5 Kirker Creek	N/A	N/A	CORTE LINDA
ROW_4829	N/A	N/A	ROW Opportunity	Pittsburg	Central	2.5 Kirker Creek	N/A	N/A	CORTE MARIA
ROW_485	N/A	N/A	ROW Opportunity	Pittsburg	Central	2.4 Willow Creek and Coastal Drainages	N/A	N/A	AGUILAR PL
ROW_4963	N/A	N/A	ROW Opportunity	Pittsburg	Central	2.4 Willow Creek and Coastal Drainages	N/A	N/A	COVINGTON DR
ROW_5097	N/A	N/A	ROW Opportunity	Pittsburg	Central	2.4 Willow Creek and Coastal Drainages	N/A	N/A	CRESTVIEW LN
ROW_5140	N/A	N/A	ROW Opportunity	Pittsburg	Central	2.5 Kirker Creek	N/A	N/A	CROSS ST
ROW_5161	N/A	N/A	ROW Opportunity	Pittsburg	Central	2.4 Willow Creek and Coastal Drainages	N/A	N/A	CROWLEY AVE
ROW_5207	N/A	N/A	ROW Opportunity	Pittsburg	Central	2.4 Willow Creek and Coastal Drainages	N/A	N/A	CUMBERLAND ST
ROW_5235	N/A	N/A	ROW Opportunity	Pittsburg	Central	2.4 Willow Creek and Coastal Drainages	N/A	N/A	CUTTER AVE
ROW_5239	N/A	N/A	ROW Opportunity	Pittsburg	Central	2.4 Willow Creek and Coastal Drainages	N/A	N/A	CUTTER ST
ROW_5272	N/A	N/A	ROW Opportunity	Pittsburg	Central	2.5 Kirker Creek	N/A	N/A	CYPRESS WAY
ROW_54	N/A	N/A	ROW Opportunity	Pittsburg	Central	2.5 Kirker Creek	N/A	N/A	CO RTE CHIQUITA
ROW_5428	N/A	N/A	ROW Opportunity	Pittsburg	Central	2.4 Willow Creek and Coastal Drainages	N/A	N/A	DAVI AVE
ROW_5506	N/A	N/A	ROW Opportunity	Pittsburg	Central	2.5 Kirker Creek	N/A	N/A	DEEMS ST
ROW_5620	N/A	N/A	ROW Opportunity	Pittsburg	Central	2.5 Kirker Creek	N/A	N/A	DEL TREN AVE
ROW_5650	N/A	N/A	ROW Opportunity	Pittsburg	Central	2.5 Kirker Creek	N/A	N/A	DELTA GATEWAY BLVD
ROW_5712	N/A	N/A	ROW Opportunity	Pittsburg	Central	2.4 Willow Creek and Coastal Drainages	N/A	N/A	DEVITO ST
ROW_5824	N/A	N/A	ROW Opportunity	Pittsburg	Central	2.5 Kirker Creek	N/A	N/A	DIANE AVE
ROW_5831	N/A	N/A	ROW Opportunity	Pittsburg	Central	2.5 Kirker Creek	N/A	N/A	DIAS CIR
ROW_5832	N/A	N/A	ROW Opportunity	Pittsburg	Central	2.5 Kirker Creek	N/A	N/A	DIAS CIR
ROW_5843	N/A	N/A	ROW Opportunity	Pittsburg	Central	2.4 Willow Creek and Coastal Drainages	N/A	N/A	DIMAGGIO AVE
ROW_5904	N/A	N/A	ROW Opportunity	Pittsburg	Central	2.4 Willow Creek and Coastal Drainages	N/A	N/A	DOLPHIN DR
ROW_6039	N/A	N/A	ROW Opportunity	Pittsburg	Central	2.4 Willow Creek and Coastal Drainages	N/A	N/A	DOVER CT
ROW_6194	N/A	N/A	ROW Opportunity	Pittsburg	Central	2.5 Kirker Creek	N/A	N/A	E 11TH ST
ROW_6195	N/A	N/A	ROW Opportunity	Pittsburg	Central	2.5 Kirker Creek	N/A	N/A	E 12TH ST
ROW_6202	N/A	N/A	ROW Opportunity	Pittsburg	Central	2.5 Kirker Creek	N/A	N/A	E 15TH ST
ROW_6203	N/A	N/A	ROW Opportunity	Pittsburg	Central	2.5 Kirker Creek	N/A	N/A	E 16TH ST
ROW_6205	N/A	N/A	ROW Opportunity	Pittsburg	Central	2.5 Kirker Creek	N/A	N/A	E 17TH ST
ROW_6214	N/A	N/A	ROW Opportunity	Pittsburg	Central	2.4 Willow Creek and Coastal Drainages	N/A	N/A	E 3RD ST
ROW_6216	N/A	N/A	ROW Opportunity	Pittsburg	Central	2.4 Willow Creek and Coastal Drainages	N/A	N/A	E 3RD ST
ROW_6219	N/A	N/A	ROW Opportunity	Pittsburg	Central	2.4 Willow Creek and Coastal Drainages	N/A	N/A	E 6TH ST
ROW_6225	N/A	N/A	ROW Opportunity	Pittsburg	Central	2.4 Willow Creek and Coastal Drainages	N/A	N/A	E 8TH ST
ROW_6227	N/A	N/A	ROW Opportunity	Pittsburg	Central	2.4 Willow Creek and Coastal Drainages	N/A	N/A	E 8TH ST
ROW_6228	N/A	N/A	ROW Opportunity	Pittsburg	Central	2.4 Willow Creek and Coastal Drainages	N/A	N/A	E 9TH ST
ROW_6238	N/A	N/A	ROW Opportunity	Pittsburg	Central	2.4 Willow Creek and Coastal Drainages	N/A	N/A	E CENTER DR
ROW_6299	N/A	N/A	ROW Opportunity	Pittsburg	Central	2.4 Willow Creek and Coastal Drainages	N/A	N/A	E TRIDENT DR
ROW_6346	N/A	N/A	ROW Opportunity	Pittsburg	Central	2.5 Kirker Creek	N/A	N/A	EAST ST
ROW_6442	N/A	N/A	ROW Opportunity	Pittsburg	Central	2.5 Kirker Creek	N/A	N/A	EDWARD AVE
ROW_6456	N/A	N/A	ROW Opportunity	Pittsburg	Central	2.4 Willow Creek and Coastal Drainages	N/A	N/A	EGRET PL
ROW_6474	N/A	N/A	ROW Opportunity	Pittsburg	Central	2.5 Kirker Creek	N/A	N/A	EL CAMINO DR
ROW_6566	N/A	N/A	ROW Opportunity	Pittsburg	Central	2.5 Kirker Creek	N/A	N/A	EL PUEBLO AVE
ROW_6633	N/A	N/A	ROW Opportunity	Pittsburg	Central	2.5 Kirker Creek	N/A	N/A	ELIJAH CT
ROW_6806	N/A	N/A	ROW Opportunity	Pittsburg	Central	2.4 Willow Creek and Coastal Drainages	N/A	N/A	ENTERPRISE CIR
ROW_6981	N/A	N/A	ROW Opportunity	Pittsburg	Central	2.5 Kirker Creek	N/A	N/A	FAIRBOURN DR
ROW_7053	N/A	N/A	ROW Opportunity	Pittsburg	Central	2.5 Kirker Creek	N/A	N/A	FALLBROOK CT
ROW_7067	N/A	N/A	ROW Opportunity	Pittsburg	Central	2.5 Kirker Creek	N/A	N/A	FALLENLEAF WAY
ROW_7169	N/A	N/A	ROW Opportunity	Pittsburg	Central	2.5 Kirker Creek	N/A	N/A	FERNWOOD CT
ROW_722	N/A	N/A	ROW Opportunity	Pittsburg	Central	2.4 Willow Creek and Coastal Drainages	N/A	N/A	ALTA CT
ROW_7258	N/A	N/A	ROW Opportunity	Pittsburg	Central	2.5 Kirker Creek	N/A	N/A	FIRESIDE WAY
ROW_7525	N/A	N/A	ROW Opportunity	Pittsburg	Central	2.5 Kirker Creek	N/A	N/A	FREED AVE
ROW_7526	N/A	N/A	ROW Opportunity	Pittsburg	Central	2.5 Kirker Creek	N/A	N/A	FREED CIR
ROW_7527	N/A	N/A	ROW Opportunity	Pittsburg	Central	2.5 Kirker Creek	N/A	N/A	FREED CIR
ROW_7568	N/A	N/A	ROW Opportunity	Pittsburg	Central	2.4 Willow Creek and Coastal Drainages	N/A	N/A	FRONT ST
ROW_762	N/A	N/A	ROW Opportunity	Pittsburg	Central	2.4 Willow Creek and Coastal Drainages	N/A	N/A	ALVARADO AVE
ROW_7648	N/A	N/A	ROW Opportunity	Pittsburg	Central	2.5 Kirker Creek	N/A	N/A	GALWAY DR
ROW_7854	N/A	N/A	ROW Opportunity	Pittsburg	Central	2.5 Kirker Creek	N/A	N/A	GLACIER DR
ROW_7932	N/A	N/A	ROW Opportunity	Pittsburg	Central	2.5 Kirker Creek	N/A	N/A	GLENMOUNT DR
ROW_8011	N/A	N/A	ROW Opportunity	Pittsburg	Central	2.4 Willow Creek and Coastal Drainages	N/A	N/A	GOFF AVE
ROW_8064	N/A	N/A	ROW Opportunity	Pittsburg	Central	2.5 Kirker Creek	N/A	N/A	GOLDENLEAF WAY
ROW_810	N/A	N/A	ROW Opportunity	Pittsburg	Central	2.4 Willow Creek and Coastal Drainages	N/A	N/A	AMBERHILL CT
ROW_828	N/A	N/A	ROW Opportunity	Pittsburg	Central	2.5 Kirker Creek	N/A	N/A	AMELIA CT
ROW_830	N/A	N/A	ROW Opportunity	Pittsburg	Central	2.4 Willow Creek and Coastal Drainages	N/A	N/A	AMELIA WAY
ROW_8392	N/A	N/A	ROW Opportunity	Pittsburg	Central	2.4 Willow Creek and Coastal Drainages	N/A	N/A	GULL PL
ROW_8517	N/A	N/A	ROW Opportunity	Pittsburg	Central	2.4 Willow Creek and Coastal Drainages	N/A	N/A	HANLON PL
ROW_8560	N/A	N/A	ROW Opportunity	Pittsburg	Central	2.5 Kirker Creek	N/A	N/A	HARBOR ST
ROW_8605	N/A	N/A	ROW Opportunity	Pittsburg	Central	2.4 Willow Creek and Coastal Drainages	N/A	N/A	HARMONY WAY
ROW_8723	N/A	N/A	ROW Opportunity	Pittsburg	Central	2.5 Kirker Creek	N/A	N/A	HAWTHORN LN
ROW_8741	N/A	N/A	ROW Opportunity	Pittsburg	Central	2.5 Kirker Creek	N/A	N/A	HAWTHORNE ST
ROW_8814	N/A	N/A	ROW Opportunity	Pittsburg	Central	2.5 Kirker Creek	N/A	N/A	HEATHERWOOD CT
ROW_8815	N/A	N/A	ROW Opportunity	Pittsburg	Central	2.5 Kirker Creek	N/A	N/A	HEATHERWOOD DR
ROW_8932	N/A	N/A	ROW Opportunity	Pittsburg	Central	2.5 Kirker Creek	N/A	N/A	HERMOSA AVE
ROW_894	N/A	N/A	ROW Opportunity	Pittsburg	Central	2.4 Willow Creek and Coastal Drainages	N/A	N/A	ANDREW AVE
ROW_8940	N/A	N/A	ROW Opportunity	Pittsburg	Central	2.4 Willow Creek and Coastal Drainages	N/A	N/A	HERON DR
ROW_9011	N/A	N/A	ROW Opportunity	Pittsburg	Central	2.5 Kirker Creek	N/A	N/A	HIGHGATE WAY
ROW_910	N/A	N/A	ROW Opportunity	Pittsburg	Central	2.4 Willow Creek and Coastal Drainages	N/A	N/A	ANGELICA CT
ROW_9148	N/A	N/A	ROW Opportunity	Pittsburg	Central	2.5 Kirker Creek	N/A	N/A	HILO DR
ROW_9242	N/A	N/A	ROW Opportunity	Pittsburg	Central	2.5 Kirker Creek	N/A	N/A	HOMEWOOD DR
ROW_9280	N/A	N/A	ROW Opportunity	Pittsburg	Central	2.5 Kirker Creek	N/A	N/A	HORAN CT
ROW_9532	N/A	N/A	ROW Opportunity	Pittsburg	Central	2.5 Kirker Creek	N/A	N/A	ISABEL CT
ROW_9735	N/A	N/A	ROW Opportunity	Pittsburg	Central	2.4 Willow Creek and Coastal Drainages	N/A	N/A	JIMNO AVE
ROW_9910	N/A	N/A	ROW Opportunity	Pittsburg	Central	2.4 Willow Creek and Coastal Drainages	N/A	N/A	KAREN WAY
ROW_12867	N/A	N/A	ROW Opportunity	Pittsburg	Central	2.4 Willow Creek and Coastal Drainages	N/A	N/A	MOOSE WAY
ROW_14798	N/A	N/A	ROW Opportunity	Pittsburg	Central	2.5 Kirker Creek	N/A	N/A	PIEDMONT WAY
ROW_15210	N/A	N/A	ROW Opportunity	Pittsburg	Central	2.4 Willow Creek and Coastal Drainages	N/A	N/A	POWER AVE
ROW_17896	N/A	N/A	ROW Opportunity	Pittsburg	Central	2.5 Kirker Creek	N/A	N/A	SIMPSON CT
ROW_6215	N/A	N/A	ROW Opportunity	Pittsburg	Central	2.5 Kirker Creek	N/A	N/A	E 3RD ST
ROW_6257	N/A	N/A	ROW Opportunity	Pittsburg	Central	2.5 Kirker Creek	N/A	N/A	E LELAND RD
ROW_7663	N/A	N/A	ROW Opportunity	Pittsburg	Central	2.5 Kirker Creek	N/A	N/A	GARCIA AVE
ROW_7859	N/A	N/A	ROW Opportunity	Pittsburg	Central	2.5 Kirker Creek	N/A	N/A	GLADSTONE DR
ROW_8563	N/A	N/A	ROW Opportunity	Pittsburg	Central	2.5 Kirker Creek	N/A	N/A	HARBOR ST

db_index	Project Name	Size	Slope	Infiltration	Yield Class	Removes Pollutant Loads	Augments Water Supply	Provides Flood Control	Reestablishes Natural Drainage	Develops Open Space	Community	Total Score
ROW 3583	N/A	N/A	2	1	1	2	1	1	1	1	1	12
ROW 3584	N/A	N/A	2	1	1	2	1	1	1	1	1	12
ROW 3681	N/A	N/A	2	1	1	2	1	1	1	1	1	12
ROW 3686	N/A	N/A	2	1	1	2	1	1	1	1	1	12
ROW 370	N/A	N/A	2	1	1	2	1	1	1	1	1	12
ROW 3789	N/A	N/A	2	1	1	2	1	1	1	1	1	12
ROW 3790	N/A	N/A	2	1	1	2	1	1	1	1	1	12
ROW 3792	N/A	N/A	2	1	1	2	1	1	1	1	1	12
ROW 3866	N/A	N/A	2	1	1	2	1	1	1	1	1	12
ROW 4032	N/A	N/A	2	1	1	2	1	1	1	1	1	12
ROW 4083	N/A	N/A	2	1	1	2	1	1	1	1	1	12
ROW 4130	N/A	N/A	2	1	1	2	1	1	1	1	1	12
ROW 4234	N/A	N/A	2	1	1	2	1	1	1	1	1	12
ROW 4457	N/A	N/A	2	1	1	2	1	1	1	1	1	12
ROW 4589	N/A	N/A	2	1	1	2	1	1	1	1	1	12
ROW 4764	N/A	N/A	2	1	1	2	1	1	1	1	1	12
ROW 4770	N/A	N/A	2	1	1	2	1	1	1	1	1	12
ROW 4772	N/A	N/A	2	1	1	2	1	1	1	1	1	12
ROW 4792	N/A	N/A	2	1	1	2	1	1	1	1	1	12
ROW 4825	N/A	N/A	2	1	1	2	1	1	1	1	1	12
ROW 4829	N/A	N/A	2	1	1	2	1	1	1	1	1	12
ROW 485	N/A	N/A	2	1	1	2	1	1	1	1	1	12
ROW 4963	N/A	N/A	2	1	1	2	1	1	1	1	1	12
ROW 5097	N/A	N/A	2	1	1	2	1	1	1	1	1	12
ROW 5140	N/A	N/A	2	1	1	2	1	1	1	1	1	12
ROW 5161	N/A	N/A	2	1	1	2	1	1	1	1	1	12
ROW 5207	N/A	N/A	2	1	1	2	1	1	1	1	1	12
ROW 5235	N/A	N/A	2	1	1	2	1	1	1	1	1	12
ROW 5239	N/A	N/A	2	1	1	2	1	1	1	1	1	12
ROW 5272	N/A	N/A	2	1	1	2	1	1	1	1	1	12
ROW 54	N/A	N/A	2	1	1	2	1	1	1	1	1	12
ROW 5428	N/A	N/A	2	1	1	2	1	1	1	1	1	12
ROW 5506	N/A	N/A	2	1	1	2	1	1	1	1	1	12
ROW 5620	N/A	N/A	2	1	1	2	1	1	1	1	1	12
ROW 5650	N/A	N/A	2	1	1	2	1	1	1	1	1	12
ROW 5712	N/A	N/A	2	1	1	2	1	1	1	1	1	12
ROW 5824	N/A	N/A	2	1	1	2	1	1	1	1	1	12
ROW 5831	N/A	N/A	2	1	1	2	1	1	1	1	1	12
ROW 5832	N/A	N/A	2	1	1	2	1	1	1	1	1	12
ROW 5843	N/A	N/A	2	1	1	2	1	1	1	1	1	12
ROW 5904	N/A	N/A	2	1	1	2	1	1	1	1	1	12
ROW 6039	N/A	N/A	2	1	1	2	1	1	1	1	1	12
ROW 6194	N/A	N/A	2	1	1	2	1	1	1	1	1	12
ROW 6195	N/A	N/A	2	1	1	2	1	1	1	1	1	12
ROW 6202	N/A	N/A	2	1	1	2	1	1	1	1	1	12
ROW 6203	N/A	N/A	2	1	1	2	1	1	1	1	1	12
ROW 6205	N/A	N/A	2	1	1	2	1	1	1	1	1	12
ROW 6214	N/A	N/A	2	1	1	2	1	1	1	1	1	12
ROW 6216	N/A	N/A	2	1	1	2	1	1	1	1	1	12
ROW 6219	N/A	N/A	2	1	1	2	1	1	1	1	1	12
ROW 6225	N/A	N/A	2	1	1	2	1	1	1	1	1	12
ROW 6227	N/A	N/A	2	1	1	2	1	1	1	1	1	12
ROW 6228	N/A	N/A	2	1	1	2	1	1	1	1	1	12
ROW 6238	N/A	N/A	2	1	1	2	1	1	1	1	1	12
ROW 6299	N/A	N/A	2	1	1	2	1	1	1	1	1	12
ROW 6346	N/A	N/A	2	1	1	2	1	1	1	1	1	12
ROW 6442	N/A	N/A	2	1	1	2	1	1	1	1	1	12
ROW 6456	N/A	N/A	2	1	1	2	1	1	1	1	1	12
ROW 6474	N/A	N/A	2	1	1	2	1	1	1	1	1	12
ROW 6566	N/A	N/A	2	1	1	2	1	1	1	1	1	12
ROW 6633	N/A	N/A	2	1	1	2	1	1	1	1	1	12
ROW 6806	N/A	N/A	2	1	1	2	1	1	1	1	1	12
ROW 6981	N/A	N/A	2	1	1	2	1	1	1	1	1	12
ROW 7053	N/A	N/A	2	1	1	2	1	1	1	1	1	12
ROW 7067	N/A	N/A	2	1	1	2	1	1	1	1	1	12
ROW 7169	N/A	N/A	2	1	1	2	1	1	1	1	1	12
ROW 722	N/A	N/A	2	1	1	2	1	1	1	1	1	12
ROW 7258	N/A	N/A	2	1	1	2	1	1	1	1	1	12
ROW 7525	N/A	N/A	2	1	1	2	1	1	1	1	1	12
ROW 7526	N/A	N/A	2	1	1	2	1	1	1	1	1	12
ROW 7527	N/A	N/A	2	1	1	2	1	1	1	1	1	12
ROW 7568	N/A	N/A	2	1	1	2	1	1	1	1	1	12
ROW 762	N/A	N/A	2	1	1	2	1	1	1	1	1	12
ROW 7648	N/A	N/A	2	1	1	2	1	1	1	1	1	12
ROW 7854	N/A	N/A	2	1	1	2	1	1	1	1	1	12
ROW 7932	N/A	N/A	2	1	1	2	1	1	1	1	1	12
ROW 8011	N/A	N/A	2	1	1	2	1	1	1	1	1	12
ROW 8064	N/A	N/A	2	1	1	2	1	1	1	1	1	12
ROW 810	N/A	N/A	1	1	2	2	1	1	1	1	1	12
ROW 828	N/A	N/A	2	1	1	2	1	1	1	1	1	12
ROW 830	N/A	N/A	2	1	1	2	1	1	1	1	1	12
ROW 8392	N/A	N/A	2	1	1	2	1	1	1	1	1	12
ROW 8517	N/A	N/A	2	1	1	2	1	1	1	1	1	12
ROW 8560	N/A	N/A	2	1	1	2	1	1	1	1	1	12
ROW 8605	N/A	N/A	2	1	1	2	1	1	1	1	1	12
ROW 8723	N/A	N/A	2	1	1	2	1	1	1	1	1	12
ROW 8741	N/A	N/A	2	1	1	2	1	1	1	1	1	12
ROW 8814	N/A	N/A	2	1	1	2	1	1	1	1	1	12
ROW 8815	N/A	N/A	2	1	1	2	1	1	1	1	1	12
ROW 8932	N/A	N/A	2	1	1	2	1	1	1	1	1	12
ROW 894	N/A	N/A	2	1	1	2	1	1	1	1	1	12
ROW 8940	N/A	N/A	2	1	1	2	1	1	1	1	1	12
ROW 9011	N/A	N/A	2	1	1	2	1	1	1	1	1	12
ROW 910	N/A	N/A	2	1	1	2	1	1	1	1	1	12
ROW 9148	N/A	N/A	2	1	1	2	1	1	1	1	1	12
ROW 9242	N/A	N/A	2	1	1	2	1	1	1	1	1	12
ROW 9280	N/A	N/A	2	1	1	2	1	1	1	1	1	12
ROW 9532	N/A	N/A	2	1	1	2	1	1	1	1	1	12
ROW 9735	N/A	N/A	2	1	1	2	1	1	1	1	1	12
ROW 9910	N/A	N/A	2	1	1	2	1	1	1	1	1	12
ROW 12867	N/A	N/A	2	1	0.5	2	1	1	1	1	1	12
ROW 14798	N/A	N/A	2	1	0.5	2	1	1	1	1	1	12
ROW 15210	N/A	N/A	2	1	0.5	2	1	1	1	1	1	12
ROW 17896	N/A	N/A	2	1	0.5	2	1	1	1	1	1	12
ROW 6215	N/A	N/A	2	1	0.5	2	1	1	1	1	1	12
ROW 6257	N/A	N/A	2	1	0.5	2	1	1	1	1	1	12
ROW 7663	N/A	N/A	2	1	0.5	2	1	1	1	1	1	12
ROW 7859	N/A	N/A	2	1	0.5	2	1	1	1	1	1	12
ROW 8563	N/A	N/A	2	1	0.5	2	1	1	1	1	1	12

db_index	Project Name	Stakeholder	Project Type	Jurisdiction	Planning Unit	Watershed	APN	Owner	Street Name
ROW_8625	N/A	N/A	ROW Opportunity	Pittsburg	Central	2.4 Willow Creek and Coastal Drainages	N/A	N/A	HARRIS CIR
planned_78	Delta Diablo - Pump Station Facilities Repair Project	Delta Diablo	Planned Unlined Bioretention	Pittsburg	Central	2.4 Willow Creek and Coastal Drainages	N/A	N/A	N/A
Parcel_339122	N/A	N/A	Regional Opportunity	Pittsburg	Central	2.5 Kirker Creek	88387012	PITTSBURG CITY OF	N/A
Parcel_347795	N/A	N/A	Parcel-Based Opportunity	Pittsburg	Central	2.5 Kirker Creek	88010005	EAST BAY MUNICIPAL UTILITY DIS	N/A
Parcel_356683	N/A	N/A	Parcel-Based Opportunity	Pittsburg	Central	2.4 Willow Creek and Coastal Drainages	87010004	EAST BAY MUNICIPAL UTILITY DIS	N/A
Parcel_369364	N/A	N/A	Regional Opportunity	Pittsburg	Central	2.4 Willow Creek and Coastal Drainages	85195010	PITTSBURG HOUSING AUTHORITY	N/A
ROW_10556	N/A	N/A	ROW Opportunity	Pittsburg	Central	2.5 Kirker Creek	N/A	N/A	LAKEWOOD PL
ROW_12511	N/A	N/A	ROW Opportunity	Pittsburg	Central	2.5 Kirker Creek	N/A	N/A	MILKY WAY
ROW_12710	N/A	N/A	ROW Opportunity	Pittsburg	Central	2.5 Kirker Creek	N/A	N/A	MONDANA PL
ROW_13832	N/A	N/A	ROW Opportunity	Pittsburg	Central	2.5 Kirker Creek	N/A	N/A	OAKRIDGE CT
ROW_13834	N/A	N/A	ROW Opportunity	Pittsburg	Central	2.5 Kirker Creek	N/A	N/A	OAKRIDGE LN
ROW_14500	N/A	N/A	ROW Opportunity	Pittsburg	Central	2.4 Willow Creek and Coastal Drainages	N/A	N/A	PARKVIEW DR
ROW_15497	N/A	N/A	ROW Opportunity	Pittsburg	Central	2.4 Willow Creek and Coastal Drainages	N/A	N/A	RAILROAD LN
ROW_1553	N/A	N/A	ROW Opportunity	Pittsburg	Central	2.4 Willow Creek and Coastal Drainages	N/A	N/A	BALSAM ST
ROW_16813	N/A	N/A	ROW Opportunity	Pittsburg	Central	2.4 Willow Creek and Coastal Drainages	N/A	N/A	SAN CARLOS CT
ROW_1740	N/A	N/A	ROW Opportunity	Pittsburg	Central	2.4 Willow Creek and Coastal Drainages	N/A	N/A	BAY VIEW AVE
ROW_18479	N/A	N/A	ROW Opportunity	Pittsburg	Central	2.4 Willow Creek and Coastal Drainages	N/A	N/A	STEINBECK CT
ROW_18481	N/A	N/A	ROW Opportunity	Pittsburg	Central	2.4 Willow Creek and Coastal Drainages	N/A	N/A	STEINBECK DR
ROW_19000	N/A	N/A	ROW Opportunity	Pittsburg	Central	2.5 Kirker Creek	N/A	N/A	SYCAMORE DR
ROW_20010	N/A	N/A	ROW Opportunity	Pittsburg	Central	2.5 Kirker Creek	N/A	N/A	VENUS CT
ROW_21462	N/A	N/A	ROW Opportunity	Pittsburg	Central	2.5 Kirker Creek	N/A	N/A	XENA CT
ROW_3086	N/A	N/A	ROW Opportunity	Pittsburg	Central	2.5 Kirker Creek	N/A	N/A	CALIFORNIA AVE
ROW_5162	N/A	N/A	ROW Opportunity	Pittsburg	Central	2.4 Willow Creek and Coastal Drainages	N/A	N/A	CROWLEY CT
ROW_5652	N/A	N/A	ROW Opportunity	Pittsburg	Central	2.5 Kirker Creek	N/A	N/A	DELTA GATEWAY BLVD
ROW_5853	N/A	N/A	ROW Opportunity	Pittsburg	Central	2.5 Kirker Creek	N/A	N/A	DIOKNO CT
ROW_6736	N/A	N/A	ROW Opportunity	Pittsburg	Central	2.4 Willow Creek and Coastal Drainages	N/A	N/A	EMERSON CT
ROW_6737	N/A	N/A	ROW Opportunity	Pittsburg	Central	2.4 Willow Creek and Coastal Drainages	N/A	N/A	EMERSON CT
ROW_6741	N/A	N/A	ROW Opportunity	Pittsburg	Central	2.4 Willow Creek and Coastal Drainages	N/A	N/A	EMERSON DR
ROW_7461	N/A	N/A	ROW Opportunity	Pittsburg	Central	2.4 Willow Creek and Coastal Drainages	N/A	N/A	FOXGLOVE ST
ROW_10545	N/A	N/A	ROW Opportunity	Pittsburg	Central	2.5 Kirker Creek	N/A	N/A	LAKEVIEW CIR
ROW_15498	N/A	N/A	ROW Opportunity	Pittsburg	Central	2.4 Willow Creek and Coastal Drainages	N/A	N/A	RAILROAD LN
ROW_16871	N/A	N/A	ROW Opportunity	Pittsburg	Central	2.5 Kirker Creek	N/A	N/A	SAN MARCOS DR
ROW_3328	N/A	N/A	ROW Opportunity	Pittsburg	Central	2.4 Willow Creek and Coastal Drainages	N/A	N/A	CANNERY AVE
ROW_5463	N/A	N/A	ROW Opportunity	Pittsburg	Central	2.4 Willow Creek and Coastal Drainages	N/A	N/A	DAWSON CT
planned_431	St-8: Power Avenue Class I Bike Path	City of Pittsburg	Planned Unlined Bioretention	Pittsburg	Central	2.4 Willow Creek and Coastal Drainages	N/A	N/A	N/A
planned_436	B-53 Downtown Surface Parking Lot	City of Pittsburg	Planned Unlined Bioretention	Pittsburg	Central	2.4 Willow Creek and Coastal Drainages	N/A	N/A	N/A
Parcel_337654	N/A	N/A	Parcel-Based Opportunity	Pittsburg	Central	2.5 Kirker Creek	89144007	PITTSBURG CITY OF	N/A
Parcel_339916	N/A	N/A	Parcel-Based Opportunity	Pittsburg	Central	2.5 Kirker Creek	88262023	PITTSBURG CITY OF	N/A
Parcel_339945	N/A	N/A	Regional Opportunity	Pittsburg	Central	2.5 Kirker Creek	88264016	PITTSBURG CITY OF	N/A
Parcel_341119	N/A	N/A	Parcel-Based Opportunity	Pittsburg	Central	2.5 Kirker Creek	88110001	PITTSBURG CITY OF	N/A
Parcel_349032	N/A	N/A	Parcel-Based Opportunity	Pittsburg	Central	2.4 Willow Creek and Coastal Drainages	87110011	PITTSBURG CITY OF	N/A
Parcel_349567	N/A	N/A	Parcel-Based Opportunity	Pittsburg	Central	2.5 Kirker Creek	88300009	PITTSBURG CITY OF	N/A
Parcel_350747	N/A	N/A	Parcel-Based Opportunity	Pittsburg	Central	2.4 Willow Creek and Coastal Drainages	87114011	PITTSBURG CITY OF	N/A
Parcel_351110	N/A	N/A	Parcel-Based Opportunity	Pittsburg	Central	2.5 Kirker Creek	88161003	CCC JUNIOR COLLEGE DISTRICT	N/A
Parcel_351245	N/A	N/A	Parcel-Based Opportunity	Pittsburg	Central	2.5 Kirker Creek	88300018	PITTSBURG UNIFIED SCHOOL DIST	N/A
Parcel_351531	N/A	N/A	Parcel-Based Opportunity	Pittsburg	Central	2.4 Willow Creek and Coastal Drainages	87101003	PITTSBURG REDEVELOPMENT AGENCY	N/A
Parcel_353861	N/A	N/A	Parcel-Based Opportunity	Pittsburg	Central	2.4 Willow Creek and Coastal Drainages	87051033	PITTSBURG CITY OF	N/A
Parcel_354188	N/A	N/A	Parcel-Based Opportunity	Pittsburg	Central	2.5 Kirker Creek	88184029	PITTSBURG CITY OF	N/A
Parcel_354545	N/A	N/A	Parcel-Based Opportunity	Pittsburg	Central	2.4 Willow Creek and Coastal Drainages	87064018	PITTSBURG CITY OF	N/A
Parcel_354691	N/A	N/A	Parcel-Based Opportunity	Pittsburg	Central	2.4 Willow Creek and Coastal Drainages	87265006	PITTSBURG CITY OF	N/A
Parcel_355045	N/A	N/A	Parcel-Based Opportunity	Pittsburg	Central	2.4 Willow Creek and Coastal Drainages	87051032	PITTSBURG CITY OF	N/A
Parcel_355073	N/A	N/A	Parcel-Based Opportunity	Pittsburg	Central	2.4 Willow Creek and Coastal Drainages	87074011	PITTSBURG CITY OF	N/A
Parcel_355971	N/A	N/A	Parcel-Based Opportunity	Pittsburg	Central	2.5 Kirker Creek	73230038	DELTA DIABLO SANITATION DIST	N/A
Parcel_356238	N/A	N/A	Parcel-Based Opportunity	Pittsburg	Central	2.5 Kirker Creek	73230045	PITTSBURG CITY OF	N/A
Parcel_357421	N/A	N/A	Parcel-Based Opportunity	Pittsburg	Central	2.4 Willow Creek and Coastal Drainages	94080031	PITTSBURG CITY OF	N/A
Parcel_357903	N/A	N/A	Regional Opportunity	Pittsburg	Central	2.4 Willow Creek and Coastal Drainages	95160001	PITTSBURG CITY OF	N/A
Parcel_358428	N/A	N/A	Parcel-Based Opportunity	Pittsburg	Central	2.4 Willow Creek and Coastal Drainages	87010004	EAST BAY MUNICIPAL UTILITY DIS	N/A
Parcel_358443	N/A	N/A	Parcel-Based Opportunity	Pittsburg	Central	2.4 Willow Creek and Coastal Drainages	94080037	PITTSBURG CITY OF	N/A
Parcel_358978	N/A	N/A	Parcel-Based Opportunity	Pittsburg	Central	2.5 Kirker Creek	88171015	PITTSBURG CITY OF	N/A
Parcel_358992	N/A	N/A	Parcel-Based Opportunity	Pittsburg	Central	2.5 Kirker Creek	88171037	CONTRA COSTA COUNTY	N/A
Parcel_360659	N/A	N/A	Parcel-Based Opportunity	Pittsburg	Central	2.4 Willow Creek and Coastal Drainages	95170006	EAST BAY MUNICIPAL UTILITY DIS	N/A
Parcel_360861	N/A	N/A	Parcel-Based Opportunity	Pittsburg	Central	2.5 Kirker Creek	86221028	PITTSBURG CITY OF	N/A
Parcel_360969	N/A	N/A	Parcel-Based Opportunity	Pittsburg	Central	2.5 Kirker Creek	86221002	PITTSBURG CITY OF	N/A
Parcel_361098	N/A	N/A	Parcel-Based Opportunity	Pittsburg	Central	2.5 Kirker Creek	86221003	PITTSBURG CITY OF	N/A
Parcel_361222	N/A	N/A	Parcel-Based Opportunity	Pittsburg	Central	2.5 Kirker Creek	86221004	PITTSBURG CITY OF	N/A
Parcel_361274	N/A	N/A	Parcel-Based Opportunity	Pittsburg	Central	2.4 Willow Creek and Coastal Drainages	87195019	PITTSBURG REDEVELOPMENT AGENCY	N/A
Parcel_361327	N/A	N/A	Parcel-Based Opportunity	Pittsburg	Central	2.5 Kirker Creek	86221005	PITTSBURG CITY OF	N/A
Parcel_361441	N/A	N/A	Parcel-Based Opportunity	Pittsburg	Central	2.5 Kirker Creek	86221006	PITTSBURG CITY OF	N/A
Parcel_361513	N/A	N/A	Parcel-Based Opportunity	Pittsburg	Central	2.4 Willow Creek and Coastal Drainages	87193038	PITTSBURG REDEVELOPMENT AGENCY	N/A
Parcel_361568	N/A	N/A	Parcel-Based Opportunity	Pittsburg	Central	2.5 Kirker Creek	86221007	PITTSBURG CITY OF	N/A
Parcel_361589	N/A	N/A	Parcel-Based Opportunity	Pittsburg	Central	2.4 Willow Creek and Coastal Drainages	87193037	PITTSBURG HOUSING AUTHORITY	N/A
Parcel_361603	N/A	N/A	Parcel-Based Opportunity	Pittsburg	Central	2.4 Willow Creek and Coastal Drainages	86100043	PITTSBURG CITY OF	N/A
Parcel_361625	N/A	N/A	Parcel-Based Opportunity	Pittsburg	Central	2.4 Willow Creek and Coastal Drainages	95150020	PITTSBURG UNIFIED SCHOOL DIST	N/A
Parcel_361672	N/A	N/A	Parcel-Based Opportunity	Pittsburg	Central	2.5 Kirker Creek	86221008	PITTSBURG CITY OF	N/A
Parcel_361779	N/A	N/A	Parcel-Based Opportunity	Pittsburg	Central	2.5 Kirker Creek	86221009	PITTSBURG CITY OF	N/A
Parcel_361876	N/A	N/A	Parcel-Based Opportunity	Pittsburg	Central	2.5 Kirker Creek	86221010	PITTSBURG CITY OF	N/A
Parcel_361890	N/A	N/A	Parcel-Based Opportunity	Pittsburg	Central	2.4 Willow Creek and Coastal Drainages	95150021	PITTSBURG UNIFIED SCHOOL DIST	N/A
Parcel_361975	N/A	N/A	Parcel-Based Opportunity	Pittsburg	Central	2.5 Kirker Creek	86221011	PITTSBURG CITY OF	N/A
Parcel_362077	N/A	N/A	Parcel-Based Opportunity	Pittsburg	Central	2.5 Kirker Creek	86221012	PITTSBURG CITY OF	N/A
Parcel_362184	N/A	N/A	Parcel-Based Opportunity	Pittsburg	Central	2.4 Willow Creek and Coastal Drainages	95170005	EAST BAY MUNICIPAL UTILITY DIS	N/A
Parcel_362259	N/A	N/A	Parcel-Based Opportunity	Pittsburg	Central	2.5 Kirker Creek	86221013	PITTSBURG CITY OF	N/A
Parcel_362765	N/A	N/A	Parcel-Based Opportunity	Pittsburg	Central	2.4 Willow Creek and Coastal Drainages	86190035	CCC FIRE PROTECTION DISTRICT	N/A
Parcel_364607	N/A	N/A	Parcel-Based Opportunity	Pittsburg	Central	2.5 Kirker Creek	86153012	PITTSBURG CITY OF	N/A
Parcel_364933	N/A	N/A	Parcel-Based Opportunity	Pittsburg	Central	2.4 Willow Creek and Coastal Drainages	86180043	PITTSBURG CITY OF	N/A
Parcel_365045	N/A	N/A	Parcel-Based Opportunity	Pittsburg	Central	2.5 Kirker Creek	86153013	PITTSBURG CITY OF	N/A
Parcel_365207	N/A	N/A	Parcel-Based Opportunity	Pittsburg	Central	2.4 Willow Creek and Coastal Drainages	86290122	PITTSBURG UNIFIED SCHOOL DIST	N/A
Parcel_366457	N/A	N/A	Parcel-Based Opportunity	Pittsburg	Central	2.4 Willow Creek and Coastal Drainages	86124007	PITTSBURG CITY OF	N/A
Parcel_366605	N/A	N/A	Parcel-Based Opportunity	Pittsburg	Central	2.4 Willow Creek and Coastal Drainages	86124006	PITTSBURG CITY OF	N/A
Parcel_366904	N/A	N/A	Parcel-Based Opportunity	Pittsburg	Central	2.4 Willow Creek and Coastal Drainages	86124005	PITTSBURG CITY OF	N/A
Parcel_367928	N/A	N/A	Parcel-Based Opportunity	Pittsburg	0	<Null>	73220011	CALIFORNIA STATE OF	N/A
Parcel_369000	N/A	N/A	Parcel-Based Opportunity	Pittsburg	Central	2.5 Kirker Creek	85182004	PITTSBURG HOUSING AUTHORITY	N/A
Parcel_369745	N/A	N/A	Parcel-Based Opportunity	Pittsburg	Central	2.4 Willow Creek and Coastal Drainages	85193008	PITTSBURG UNIFIED SCHOOL DIST	N/A
Parcel_369914	N/A	N/A	Parcel-Based Opportunity	Pittsburg	Central	2.4 Willow Creek and Coastal Drainages	85193009	PITTSBURG UNIFIED SCHOOL DIST	N/A
Parcel_370072	N/A	N/A	Parcel-Based Opportunity	Pittsburg	Central	2.4 Willow Creek and Coastal Drainages	85226014	PITTSBURG REDEVELOPMENT AGENCY	N/A
Parcel_370195	N/A	N/A	Parcel-Based Opportunity	Pittsburg	Central	2.4 Willow Creek and Coastal Drainages	85241003	PITTSBURG REDEVELOPMENT AGENCY	N/A
Parcel_370226	N/A	N/A	Parcel-Based Opportunity	Pittsburg	Central	2.4 Willow Creek and Coastal Drainages	85193004	PITTSBURG UNIFIED SCHOOL DIST	N/A
Parcel_370768	N/A	N/A	Parcel-Based Opportunity	Pittsburg	Central	2.4 Willow Creek and Coastal Drainages	85370139	PITTSBURG CITY OF	N/A
Parcel_370772	N/A	N/A	Parcel-Based Opportunity	Pittsburg	Central	2.4 Willow Creek and Coastal Drainages	85370138	PITTSBURG CITY OF	N/A
Parcel_370921	N/A	N/A	Parcel-Based Opportunity	Pittsburg	Central	2.4 Willow Creek and Coastal Drainages	85370148	PITTSBURG CITY OF	N/A
Parcel_371090	N/A	N/A	Parcel-Based Opportunity	Pittsburg	Central	2.4 Willow Creek and Coastal Drainages	85380002	CRAFT COMMUNITY CARE CENTER	N/A
Parcel_371237	N/A	N/A	Parcel-Based Opportunity	Pittsburg	Central	2.4 Willow Creek and Coastal Drainages	85370057	RIVERVIEW FIRE PROTECTION DIST	N/A
Parcel_371340	N/A	N/A	Parcel-Based Opportunity	Pittsburg	Central	2.4 Willow Creek and Coastal Drainages	85370051	PITTSBURG CITY OF	N/A
Parcel_371542	N/A	N/A	Parcel-Based Opportunity	Pittsburg	Central	2.4 Willow Creek and Coastal Drainages	85167004	PITTSBURG CITY OF	N/A
Parcel_371687	N/A	N/A	Parcel-Based Opportunity	Pittsburg	Central	2.4 Willow Creek and Coastal Drainages	85167003	PITTSBURG CITY OF	N/A
Parcel_371875	N/A	N/A	Parcel-Based Opportunity	Pittsburg	Central	2.4 Willow Creek and Coastal Drainages	85370137	PITTSBURG CITY OF	N/A
Parcel_372018	N/A	N/A	Parcel-Based Opportunity	Pittsburg	Central	2.4 Willow Creek and Coastal Drainages	85109010	PITTSBURG CITY OF	N/A
Parcel_372099	N/A	N/A	Parcel-Based Opportunity	Pittsburg	Central	2.4 Willow Creek and Coastal Drainages	85161018	PITTSBURG CITY OF	N/A
Parcel_372178	N/A	N/A	Parcel-Based Opportunity	Pittsburg	Central	2.4 Willow Creek and Coastal Drainages	85370048	PITTSBURG CITY OF	N/A

db_index	Project Name	Size	Slope	Infiltration	Yield Class	Removes Pollutant Loads	Augments Water Supply	Provides Flood Control	Reestablishes Natural Drainage	Develops Open Space	Community	Total Score
ROW 8625	N/A	N/A	2	1	0.5	2	1	1	1	1	1	12
planned 78	Delta Diablo - Pump Station Facilities Repair Project	2	2	0	1	2	1	1	1	1	1	12
Parcel 339122	N/A	0	2	1	0.5	3	1	1	1	1	1	11.5
Parcel 347795	N/A	2	1	1	0.5	2	1	1	1	1	1	11.5
Parcel 356683	N/A	2	1	1	0.5	2	1	1	1	1	1	11.5
Parcel 369364	N/A	0	2	1	0.5	3	1	1	1	1	1	11.5
ROW 10556	N/A	N/A	2	1	0.5	2	1	1	1	1	1	11.5
ROW 12511	N/A	N/A	2	1	0.5	2	1	1	1	1	1	11.5
ROW 12710	N/A	N/A	2	1	0.5	2	1	1	1	1	1	11.5
ROW 13832	N/A	N/A	2	1	0.5	2	1	1	1	1	1	11.5
ROW 13834	N/A	N/A	2	1	0.5	2	1	1	1	1	1	11.5
ROW 14500	N/A	N/A	1	1	1.5	2	1	1	1	1	1	11.5
ROW 15497	N/A	N/A	2	1	0.5	2	1	1	1	1	1	11.5
ROW 1553	N/A	N/A	2	1	0.5	2	1	1	1	1	1	11.5
ROW 16813	N/A	N/A	2	1	0.5	2	1	1	1	1	1	11.5
ROW 1740	N/A	N/A	2	1	0.5	2	1	1	1	1	1	11.5
ROW 18479	N/A	N/A	1	1	1.5	2	1	1	1	1	1	11.5
ROW 18481	N/A	N/A	1	1	1.5	2	1	1	1	1	1	11.5
ROW 19000	N/A	N/A	2	1	0.5	2	1	1	1	1	1	11.5
ROW 20010	N/A	N/A	2	1	0.5	2	1	1	1	1	1	11.5
ROW 21462	N/A	N/A	2	1	0.5	2	1	1	1	1	1	11.5
ROW 3086	N/A	N/A	1	1	1.5	2	1	1	1	1	1	11.5
ROW 5186	N/A	N/A	2	1	0.5	2	1	1	1	1	1	11.5
ROW 5652	N/A	N/A	2	1	0.5	2	1	1	1	1	1	11.5
ROW 5853	N/A	N/A	2	1	0.5	2	1	1	1	1	1	11.5
ROW 6736	N/A	N/A	1	1	1.5	2	1	1	1	1	1	11.5
ROW 6737	N/A	N/A	1	1	1.5	2	1	1	1	1	1	11.5
ROW 6741	N/A	N/A	1	1	1.5	2	1	1	1	1	1	11.5
ROW 7461	N/A	N/A	2	1	0.5	2	1	1	1	1	1	11.5
ROW 10545	N/A	N/A	2	1	0	2	1	1	1	1	1	11.5
ROW 15498	N/A	N/A	2	1	0	2	1	1	1	1	1	11.5
ROW 16871	N/A	N/A	2	1	0	2	1	1	1	1	1	11.5
ROW 3328	N/A	N/A	1	1	1	2	1	1	1	1	1	11.5
ROW 5463	N/A	N/A	2	1	0	2	1	1	1	1	1	11.5
planned 431	ST-8: Power Avenue Class I Bike Path	0	2	1	1	2	1	1	1	1	1	11
planned 436	B-53 Downtown Surface Parking Lot	0	2	1	1	2	1	1	1	1	1	11
Parcel 337654	N/A	0	2	1	1	2	1	1	1	1	1	11
Parcel 339916	N/A	0	2	1	1	2	1	1	1	1	1	11
Parcel 339945	N/A	0	1	1	1	3	1	1	1	1	1	11
Parcel 341119	N/A	1	1	1	1	2	1	1	1	1	1	11
Parcel 349032	N/A	0	2	1	1	2	1	1	1	1	1	11
Parcel 349567	N/A	0	2	1	1	2	1	1	1	1	1	11
Parcel 350747	N/A	0	2	1	1	2	1	1	1	1	1	11
Parcel 351110	N/A	2	1	1	0	2	1	1	1	1	1	11
Parcel 351245	N/A	1	2	1	0	2	1	1	1	1	1	11
Parcel 351531	N/A	0	2	1	1	2	1	1	1	1	1	11
Parcel 353861	N/A	0	2	1	1	2	1	1	1	1	1	11
Parcel 354188	N/A	0	2	1	1	2	1	1	1	1	1	11
Parcel 354545	N/A	0	2	1	1	2	1	1	1	1	1	11
Parcel 354691	N/A	0	2	1	1	2	1	1	1	1	1	11
Parcel 355045	N/A	1	2	1	0	2	1	1	1	1	1	11
Parcel 355073	N/A	0	2	1	1	2	1	1	1	1	1	11
Parcel 355971	N/A	0	1	1	2	2	1	1	1	1	1	11
Parcel 356238	N/A	2	1	1	0	2	1	1	1	1	1	11
Parcel 357421	N/A	2	1	1	0	2	1	1	1	1	1	11
Parcel 357903	N/A	1	1	1	0	3	1	1	1	1	1	11
Parcel 358428	N/A	2	1	1	0	2	1	1	1	1	1	11
Parcel 358443	N/A	2	1	1	0	2	1	1	1	1	1	11
Parcel 358978	N/A	0	2	1	1	2	1	1	1	1	1	11
Parcel 358992	N/A	1	2	1	0	2	1	1	1	1	1	11
Parcel 360659	N/A	2	1	1	0	2	1	1	1	1	1	11
Parcel 360861	N/A	0	2	1	1	2	1	1	1	1	1	11
Parcel 360969	N/A	0	2	1	1	2	1	1	1	1	1	11
Parcel 361098	N/A	0	2	1	1	2	1	1	1	1	1	11
Parcel 361222	N/A	0	2	1	1	2	1	1	1	1	1	11
Parcel 361274	N/A	0	2	1	1	2	1	1	1	1	1	11
Parcel 361327	N/A	0	2	1	1	2	1	1	1	1	1	11
Parcel 361441	N/A	0	2	1	1	2	1	1	1	1	1	11
Parcel 361513	N/A	0	2	1	1	2	1	1	1	1	1	11
Parcel 361568	N/A	0	2	1	1	2	1	1	1	1	1	11
Parcel 361589	N/A	0	2	1	1	2	1	1	1	1	1	11
Parcel 361603	N/A	0	2	1	1	2	1	1	1	1	1	11
Parcel 361625	N/A	2	1	1	0	2	1	1	1	1	1	11
Parcel 361672	N/A	0	2	1	1	2	1	1	1	1	1	11
Parcel 361779	N/A	0	2	1	1	2	1	1	1	1	1	11
Parcel 361876	N/A	0	2	1	1	2	1	1	1	1	1	11
Parcel 361890	N/A	2	1	1	0	2	1	1	1	1	1	11
Parcel 361975	N/A	0	2	1	1	2	1	1	1	1	1	11
Parcel 362077	N/A	0	2	1	1	2	1	1	1	1	1	11
Parcel 362184	N/A	2	1	1	0	2	1	1	1	1	1	11
Parcel 362259	N/A	0	2	1	1	2	1	1	1	1	1	11
Parcel 362765	N/A	0	2	1	1	2	1	1	1	1	1	11
Parcel 364607	N/A	0	2	1	1	2	1	1	1	1	1	11
Parcel 364933	N/A	0	2	1	1	2	1	1	1	1	1	11
Parcel 365045	N/A	0	2	1	1	2	1	1	1	1	1	11
Parcel 365207	N/A	0	2	1	1	2	1	1	1	1	1	11
Parcel 366457	N/A	0	2	1	1	2	1	1	1	1	1	11
Parcel 366605	N/A	0	2	1	1	2	1	1	1	1	1	11
Parcel 366904	N/A	0	2	1	1	2	1	1	1	1	1	11
Parcel 367928	N/A	0	2	1	1	2	1	1	1	1	1	11
Parcel 369000	N/A	0	2	1	1	2	1	1	1	1	1	11
Parcel 369745	N/A	0	2	1	1	2	1	1	1	1	1	11
Parcel 369914	N/A	0	2	1	1	2	1	1	1	1	1	11
Parcel 370072	N/A	0	2	1	1	2	1	1	1	1	1	11
Parcel 370195	N/A	0	2	1	1	2	1	1	1	1	1	11
Parcel 370226	N/A	0	2	1	1	2	1	1	1	1	1	11
Parcel 370768	N/A	0	2	1	1	2	1	1	1	1	1	11
Parcel 370772	N/A	0	2	1	1	2	1	1	1	1	1	11
Parcel 370921	N/A	0	2	1	1	2	1	1	1	1	1	11
Parcel 371090	N/A	0	2	1	1	2	1	1	1	1	1	11
Parcel 371237	N/A	0	2	1	1	2	1	1	1	1	1	11
Parcel 371340	N/A	0	2	1	1	2	1	1	1	1	1	11
Parcel 371542	N/A	0	2	1	1	2	1	1	1	1	1	11
Parcel 371687	N/A	0	2	1	1	2	1	1	1	1	1	11
Parcel 371875	N/A	0	2	1	1	2	1	1	1	1	1	11
Parcel 372018	N/A	0	2	1	1	2	1	1	1	1	1	11
Parcel 372099	N/A	0	2	1	1	2	1	1	1	1	1	11
Parcel 372178	N/A	0	2	1	1	2	1	1	1	1	1	11

db_index	Project Name	Stakeholder	Project Type	Jurisdiction	Planning Unit	Watershed	APN	Owner	Street Name
Parcel_372243	N/A	N/A	Parcel-Based Opportunity	Pittsburg	Central	2.4 Willow Creek and Coastal Drainages	85156021	PITTSBURG CITY OF	N/A
Parcel_372386	N/A	N/A	Parcel-Based Opportunity	Pittsburg	Central	2.4 Willow Creek and Coastal Drainages	85151025	PITTSBURG CITY OF	N/A
Parcel_372448	N/A	N/A	Parcel-Based Opportunity	Pittsburg	Central	2.4 Willow Creek and Coastal Drainages	85108010	PITTSBURG REDEVELOPMENT AGENCY	N/A
Parcel_372477	N/A	N/A	Parcel-Based Opportunity	Pittsburg	Central	2.4 Willow Creek and Coastal Drainages	85105014	PITTSBURG CITY OF	N/A
Parcel_372491	N/A	N/A	Parcel-Based Opportunity	Pittsburg	Central	2.4 Willow Creek and Coastal Drainages	85144021	PITTSBURG CITY OF	N/A
Parcel_372584	N/A	N/A	Parcel-Based Opportunity	Pittsburg	Central	2.4 Willow Creek and Coastal Drainages	85105005	PITTSBURG CITY OF	N/A
Parcel_372657	N/A	N/A	Parcel-Based Opportunity	Pittsburg	Central	2.4 Willow Creek and Coastal Drainages	85105006	PITTSBURG CITY OF	N/A
Parcel_373028	N/A	N/A	Parcel-Based Opportunity	Pittsburg	Central	2.4 Willow Creek and Coastal Drainages	85071020	PITTSBURG CITY OF	N/A
Parcel_373081	N/A	N/A	Parcel-Based Opportunity	Pittsburg	Central	2.4 Willow Creek and Coastal Drainages	85071017	PITTSBURG CITY OF	N/A
Parcel_373481	N/A	N/A	Parcel-Based Opportunity	Pittsburg	Central	2.4 Willow Creek and Coastal Drainages	85064017	PITTSBURG CITY OF	N/A
Parcel_373599	N/A	N/A	Parcel-Based Opportunity	Pittsburg	Central	2.4 Willow Creek and Coastal Drainages	85071041	PITTSBURG CITY OF	N/A
Parcel_373641	N/A	N/A	Regional Opportunity	Pittsburg	Central	2.4 Willow Creek and Coastal Drainages	85300161	PITTSBURG CITY OF	N/A
Parcel_373695	N/A	N/A	Regional Opportunity	Pittsburg	Central	2.4 Willow Creek and Coastal Drainages	85071047	PITTSBURG CITY OF	N/A
Parcel_373750	N/A	N/A	Parcel-Based Opportunity	Pittsburg	Central	2.4 Willow Creek and Coastal Drainages	85071032	PITTSBURG CITY OF	N/A
Parcel_373891	N/A	N/A	Parcel-Based Opportunity	Pittsburg	Central	2.4 Willow Creek and Coastal Drainages	85071031	PITTSBURG CITY OF	N/A
Parcel_374600	N/A	N/A	Parcel-Based Opportunity	Pittsburg	Central	2.4 Willow Creek and Coastal Drainages	85041031	PITTSBURG REDEVELOPMENT AGENCY	N/A
ROW_10244	N/A	N/A	ROW Opportunity	Pittsburg	Central	2.4 Willow Creek and Coastal Drainages	N/A	N/A	KLAMATH
ROW_10248	N/A	N/A	ROW Opportunity	Pittsburg	Central	2.4 Willow Creek and Coastal Drainages	N/A	N/A	KLAMATH
ROW_1029	N/A	N/A	ROW Opportunity	Pittsburg	Central	2.5 Kirker Creek	N/A	N/A	APPLE PL
ROW_10364	N/A	N/A	ROW Opportunity	Pittsburg	Central	2.4 Willow Creek and Coastal Drainages	N/A	N/A	LA HABRA
ROW_10543	N/A	N/A	ROW Opportunity	Pittsburg	Central	2.5 Kirker Creek	N/A	N/A	LAKEVIEW CIR
ROW_10544	N/A	N/A	ROW Opportunity	Pittsburg	Central	2.5 Kirker Creek	N/A	N/A	LAKEVIEW CIR
ROW_10843	N/A	N/A	ROW Opportunity	Pittsburg	Central	2.4 Willow Creek and Coastal Drainages	N/A	N/A	LEEWARD WAY
ROW_10868	N/A	N/A	ROW Opportunity	Pittsburg	Central	2.5 Kirker Creek	N/A	N/A	LELAND CT
ROW_11064	N/A	N/A	ROW Opportunity	Pittsburg	Central	2.4 Willow Creek and Coastal Drainages	N/A	N/A	LINSCHIED DR
ROW_11167	N/A	N/A	ROW Opportunity	Pittsburg	Central	2.4 Willow Creek and Coastal Drainages	N/A	N/A	LOFTUS RD
ROW_11173	N/A	N/A	ROW Opportunity	Pittsburg	Central	2.5 Kirker Creek	N/A	N/A	LOIS AVE
ROW_11200	N/A	N/A	ROW Opportunity	Pittsburg	Central	2.5 Kirker Creek	N/A	N/A	LOMITAS PL
ROW_11294	N/A	N/A	ROW Opportunity	Pittsburg	Central	2.4 Willow Creek and Coastal Drainages	N/A	N/A	LORRAINE AVE
ROW_11299	N/A	N/A	ROW Opportunity	Pittsburg	Central	2.5 Kirker Creek	N/A	N/A	LOS ALTOS PL
ROW_11377	N/A	N/A	ROW Opportunity	Pittsburg	Central	2.5 Kirker Creek	N/A	N/A	LUAU DR
ROW_11564	N/A	N/A	ROW Opportunity	Pittsburg	Central	2.4 Willow Creek and Coastal Drainages	N/A	N/A	MAE AVE
ROW_1165	N/A	N/A	ROW Opportunity	Pittsburg	Central	2.5 Kirker Creek	N/A	N/A	ARLINGTON CIR
ROW_1166	N/A	N/A	ROW Opportunity	Pittsburg	Central	2.5 Kirker Creek	N/A	N/A	ARLINGTON CT
ROW_1170	N/A	N/A	ROW Opportunity	Pittsburg	Central	2.4 Willow Creek and Coastal Drainages	N/A	N/A	ARLINGTON DR
ROW_11714	N/A	N/A	ROW Opportunity	Pittsburg	Central	2.4 Willow Creek and Coastal Drainages	N/A	N/A	MANVILLE AVE
ROW_11855	N/A	N/A	ROW Opportunity	Pittsburg	Central	2.4 Willow Creek and Coastal Drainages	N/A	N/A	MARINER CT
ROW_11900	N/A	N/A	ROW Opportunity	Pittsburg	Central	2.5 Kirker Creek	N/A	N/A	MARKS BLVD
ROW_11902	N/A	N/A	ROW Opportunity	Pittsburg	Central	2.5 Kirker Creek	N/A	N/A	MARKSTEIN DR
ROW_11926	N/A	N/A	ROW Opportunity	Pittsburg	Central	2.5 Kirker Creek	N/A	N/A	MARS CT
ROW_12041	N/A	N/A	ROW Opportunity	Pittsburg	Central	2.5 Kirker Creek	N/A	N/A	MAUI DR
ROW_12084	N/A	N/A	ROW Opportunity	Pittsburg	Central	2.4 Willow Creek and Coastal Drainages	N/A	N/A	MAYPORT CT
ROW_12085	N/A	N/A	ROW Opportunity	Pittsburg	Central	2.4 Willow Creek and Coastal Drainages	N/A	N/A	MAYPORT DR
ROW_12236	N/A	N/A	ROW Opportunity	Pittsburg	Central	2.5 Kirker Creek	N/A	N/A	MEADOWBROOK AVE
ROW_12311	N/A	N/A	ROW Opportunity	Pittsburg	Central	2.5 Kirker Creek	N/A	N/A	MELISSA CT
ROW_12333	N/A	N/A	ROW Opportunity	Pittsburg	Central	2.5 Kirker Creek	N/A	N/A	MEMORIAL DR
ROW_1234	N/A	N/A	ROW Opportunity	Pittsburg	Central	2.4 Willow Creek and Coastal Drainages	N/A	N/A	ASBURY CT
ROW_1235	N/A	N/A	ROW Opportunity	Pittsburg	Central	2.4 Willow Creek and Coastal Drainages	N/A	N/A	ASBURY WAY
ROW_12355	N/A	N/A	ROW Opportunity	Pittsburg	Central	2.4 Willow Creek and Coastal Drainages	N/A	N/A	MEPHAM DR
ROW_12404	N/A	N/A	ROW Opportunity	Pittsburg	Central	2.4 Willow Creek and Coastal Drainages	N/A	N/A	MERRIMAC PL
ROW_12639	N/A	N/A	ROW Opportunity	Pittsburg	Central	2.4 Willow Creek and Coastal Drainages	N/A	N/A	MITCHUM DR
ROW_12640	N/A	N/A	ROW Opportunity	Pittsburg	Central	2.4 Willow Creek and Coastal Drainages	N/A	N/A	MITCHUM DR
ROW_12715	N/A	N/A	ROW Opportunity	Pittsburg	Central	2.4 Willow Creek and Coastal Drainages	N/A	N/A	MONFREDO DR
ROW_12844	N/A	N/A	ROW Opportunity	Pittsburg	Central	2.4 Willow Creek and Coastal Drainages	N/A	N/A	MONTOYA CT
ROW_12941	N/A	N/A	ROW Opportunity	Pittsburg	Central	2.4 Willow Creek and Coastal Drainages	N/A	N/A	MORNINGSTAR CT
ROW_13045	N/A	N/A	ROW Opportunity	Pittsburg	Central	2.4 Willow Creek and Coastal Drainages	N/A	N/A	MOUNTAIN VIEW AVE
ROW_13125	N/A	N/A	ROW Opportunity	Pittsburg	Central	2.4 Willow Creek and Coastal Drainages	N/A	N/A	MURIETTA
ROW_13146	N/A	N/A	ROW Opportunity	Pittsburg	Central	2.5 Kirker Creek	N/A	N/A	MUSTANG DR
ROW_13147	N/A	N/A	ROW Opportunity	Pittsburg	Central	2.5 Kirker Creek	N/A	N/A	MUSTANG DR
ROW_13235	N/A	N/A	ROW Opportunity	Pittsburg	Central	2.5 Kirker Creek	N/A	N/A	N PARK BLVD
ROW_13237	N/A	N/A	ROW Opportunity	Pittsburg	Central	2.5 Kirker Creek	N/A	N/A	N PARK BLVD
ROW_13319	N/A	N/A	ROW Opportunity	Pittsburg	Central	2.4 Willow Creek and Coastal Drainages	N/A	N/A	NANTUCKET DR
ROW_1333	N/A	N/A	ROW Opportunity	Pittsburg	Central	2.4 Willow Creek and Coastal Drainages	N/A	N/A	ATHERTON CIR
ROW_13359	N/A	N/A	ROW Opportunity	Pittsburg	Central	2.4 Willow Creek and Coastal Drainages	N/A	N/A	NAUTILUS PL
ROW_13442	N/A	N/A	ROW Opportunity	Pittsburg	Central	2.5 Kirker Creek	N/A	N/A	NEWCASTLE WAY
ROW_13489	N/A	N/A	ROW Opportunity	Pittsburg	Central	2.4 Willow Creek and Coastal Drainages	N/A	N/A	NILES CT
ROW_13492	N/A	N/A	ROW Opportunity	Pittsburg	Central	2.5 Kirker Creek	N/A	N/A	NINA PL
ROW_1350	N/A	N/A	ROW Opportunity	Pittsburg	Central	2.4 Willow Creek and Coastal Drainages	N/A	N/A	AUBURN
ROW_13520	N/A	N/A	ROW Opportunity	Pittsburg	Central	2.5 Kirker Creek	N/A	N/A	NORINE DR
ROW_13582	N/A	N/A	ROW Opportunity	Pittsburg	Central	2.4 Willow Creek and Coastal Drainages	N/A	N/A	NORTHSTAR DR
ROW_13585	N/A	N/A	ROW Opportunity	Pittsburg	Central	2.5 Kirker Creek	N/A	N/A	NORTHWOOD CT
ROW_13754	N/A	N/A	ROW Opportunity	Pittsburg	Central	2.5 Kirker Creek	N/A	N/A	OAK SHADE CT
ROW_13919	N/A	N/A	ROW Opportunity	Pittsburg	Central	2.5 Kirker Creek	N/A	N/A	OLD CREEK CIR
ROW_14003	N/A	N/A	ROW Opportunity	Pittsburg	Central	2.5 Kirker Creek	N/A	N/A	OLIVEWOOD DR
ROW_14013	N/A	N/A	ROW Opportunity	Pittsburg	Central	2.4 Willow Creek and Coastal Drainages	N/A	N/A	OLYMPIA CIR
ROW_14066	N/A	N/A	ROW Opportunity	Pittsburg	Central	2.4 Willow Creek and Coastal Drainages	N/A	N/A	ORANGEVALE
ROW_14101	N/A	N/A	ROW Opportunity	Pittsburg	Central	2.5 Kirker Creek	N/A	N/A	ORCHID DR
ROW_14110	N/A	N/A	ROW Opportunity	Pittsburg	Central	2.4 Willow Creek and Coastal Drainages	N/A	N/A	ORINDA CT
ROW_14189	N/A	N/A	ROW Opportunity	Pittsburg	Central	2.4 Willow Creek and Coastal Drainages	N/A	N/A	OXFORD CT
ROW_14294	N/A	N/A	ROW Opportunity	Pittsburg	Central	2.5 Kirker Creek	N/A	N/A	PALM DR
ROW_14319	N/A	N/A	ROW Opportunity	Pittsburg	Central	2.5 Kirker Creek	N/A	N/A	PALO VERDE DR
ROW_14435	N/A	N/A	ROW Opportunity	Pittsburg	Central	2.5 Kirker Creek	N/A	N/A	PARK PL
ROW_14699	N/A	N/A	ROW Opportunity	Pittsburg	Central	2.5 Kirker Creek	N/A	N/A	PEPPERTREE PL
ROW_1472	N/A	N/A	ROW Opportunity	Pittsburg	Central	2.4 Willow Creek and Coastal Drainages	N/A	N/A	BABBLING BROOK WAY
ROW_14738	N/A	N/A	ROW Opportunity	Pittsburg	Central	2.4 Willow Creek and Coastal Drainages	N/A	N/A	PETAR LN
ROW_14752	N/A	N/A	ROW Opportunity	Pittsburg	Central	2.5 Kirker Creek	N/A	N/A	PHEASANT CT
ROW_14895	N/A	N/A	ROW Opportunity	Pittsburg	Central	2.5 Kirker Creek	N/A	N/A	PINEWOOD CT
ROW_14954	N/A	N/A	ROW Opportunity	Pittsburg	Central	2.5 Kirker Creek	N/A	N/A	PITTSBURG-ANTIOCH HWY
ROW_15100	N/A	N/A	ROW Opportunity	Pittsburg	Central	2.5 Kirker Creek	N/A	N/A	POMONA PL
ROW_1520	N/A	N/A	ROW Opportunity	Pittsburg	Central	2.4 Willow Creek and Coastal Drainages	N/A	N/A	BALCLUTHA WAY
ROW_15209	N/A	N/A	ROW Opportunity	Pittsburg	Central	2.4 Willow Creek and Coastal Drainages	N/A	N/A	POWER AVE
ROW_15219	N/A	N/A	ROW Opportunity	Pittsburg	Central	2.4 Willow Creek and Coastal Drainages	N/A	N/A	PRAM
ROW_15379	N/A	N/A	ROW Opportunity	Pittsburg	Central	2.5 Kirker Creek	N/A	N/A	QUAIL CT
ROW_15423	N/A	N/A	ROW Opportunity	Pittsburg	Central	2.5 Kirker Creek	N/A	N/A	QUEENS WAY
ROW_15501	N/A	N/A	ROW Opportunity	Pittsburg	Central	2.4 Willow Creek and Coastal Drainages	N/A	N/A	RAIN DROP CIR
ROW_1551	N/A	N/A	ROW Opportunity	Pittsburg	Central	2.4 Willow Creek and Coastal Drainages	N/A	N/A	BALSAM CT
ROW_15541	N/A	N/A	ROW Opportunity	Pittsburg	Central	2.5 Kirker Creek	N/A	N/A	RAMONA ST
ROW_15669	N/A	N/A	ROW Opportunity	Pittsburg	Central	2.4 Willow Creek and Coastal Drainages	N/A	N/A	RED LEAF WAY
ROW_15845	N/A	N/A	ROW Opportunity	Pittsburg	Central	2.5 Kirker Creek	N/A	N/A	RIALTO CT
ROW_15862	N/A	N/A	ROW Opportunity	Pittsburg	Central	2.5 Kirker Creek	N/A	N/A	RICHARD PL
ROW_16074	N/A	N/A	ROW Opportunity	Pittsburg	Central	2.4 Willow Creek and Coastal Drainages	N/A	N/A	ROBINSON AVE
ROW_16115	N/A	N/A	ROW Opportunity	Pittsburg	Central	2.4 Willow Creek and Coastal Drainages	N/A	N/A	ROCKPORT CT
ROW_16118	N/A	N/A	ROW Opportunity	Pittsburg	Central	2.4 Willow Creek and Coastal Drainages	N/A	N/A	ROCKPORT DR
ROW_16123	N/A	N/A	ROW Opportunity	Pittsburg	Central	2.4 Willow Creek and Coastal Drainages	N/A	N/A	ROCKSPRAY CIR
ROW_16167	N/A	N/A	ROW Opportunity	Pittsburg	Central	2.4 Willow Creek and Coastal Drainages	N/A	N/A	ROLFE DR
ROW_16178	N/A	N/A	ROW Opportunity	Pittsburg	Central	2.5 Kirker Creek	N/A	N/A	ROLLING HILLS CT
ROW_16190	N/A	N/A	ROW Opportunity	Pittsburg	Central	2.5 Kirker Creek	N/A	N/A	ROLLINGWOOD PL
ROW_16295	N/A	N/A	ROW Opportunity	Pittsburg	Central	2.4 Willow Creek and Coastal Drainages	N/A	N/A	ROSSMOOR CT

db_index	Project Name	Size	Slope	Infiltration	Yield Class	Removes Pollutant Loads	Augments Water Supply	Provides Flood Control	Reestablishes Natural Drainage	Develops Open Space	Community	Total Score
Parcel_372243	N/A	0	2	1	1	2	1	1	1	1	1	11
Parcel_372386	N/A	0	2	1	1	2	1	1	1	1	1	11
Parcel_372448	N/A	0	2	1	1	2	1	1	1	1	1	11
Parcel_372477	N/A	0	2	1	1	2	1	1	1	1	1	11
Parcel_372491	N/A	0	2	1	1	2	1	1	1	1	1	11
Parcel_372584	N/A	0	2	1	1	2	1	1	1	1	1	11
Parcel_372657	N/A	0	2	1	1	2	1	1	1	1	1	11
Parcel_373028	N/A	0	2	1	1	2	1	1	1	1	1	11
Parcel_373081	N/A	0	2	1	1	2	1	1	1	1	1	11
Parcel_373481	N/A	0	2	1	1	2	1	1	1	1	1	11
Parcel_373599	N/A	0	2	1	1	2	1	1	1	1	1	11
Parcel_373641	N/A	0	1	1	1	3	1	1	1	1	1	11
Parcel_373695	N/A	0	1	1	1	3	1	1	1	1	1	11
Parcel_373750	N/A	0	2	1	1	2	1	1	1	1	1	11
Parcel_373891	N/A	0	2	1	1	2	1	1	1	1	1	11
Parcel_374600	N/A	0	2	1	1	2	1	1	1	1	1	11
ROW_10244	N/A	N/A	2	1	0	2	1	1	1	1	1	11
ROW_10248	N/A	N/A	2	1	0	2	1	1	1	1	1	11
ROW_1029	N/A	N/A	1	1	1	2	1	1	1	1	1	11
ROW_10364	N/A	N/A	2	1	0	2	1	1	1	1	1	11
ROW_10543	N/A	N/A	2	1	0	2	1	1	1	1	1	11
ROW_10544	N/A	N/A	2	1	0	2	1	1	1	1	1	11
ROW_10843	N/A	N/A	1	1	1	2	1	1	1	1	1	11
ROW_10868	N/A	N/A	1	1	1	2	1	1	1	1	1	11
ROW_11064	N/A	N/A	1	1	1	2	1	1	1	1	1	11
ROW_11167	N/A	N/A	1	1	1	2	1	1	1	1	1	11
ROW_11173	N/A	N/A	1	1	1	2	1	1	1	1	1	11
ROW_11200	N/A	N/A	1	1	1	2	1	1	1	1	1	11
ROW_11294	N/A	N/A	1	1	1	2	1	1	1	1	1	11
ROW_11299	N/A	N/A	1	1	1	2	1	1	1	1	1	11
ROW_11377	N/A	N/A	1	1	1	2	1	1	1	1	1	11
ROW_11564	N/A	N/A	1	1	1	2	1	1	1	1	1	11
ROW_1165	N/A	N/A	1	1	1	2	1	1	1	1	1	11
ROW_1166	N/A	N/A	1	1	1	2	1	1	1	1	1	11
ROW_1170	N/A	N/A	1	1	1	2	1	1	1	1	1	11
ROW_11714	N/A	N/A	1	1	1	2	1	1	1	1	1	11
ROW_11855	N/A	N/A	1	1	1	2	1	1	1	1	1	11
ROW_11900	N/A	N/A	1	1	1	2	1	1	1	1	1	11
ROW_11902	N/A	N/A	2	1	0	2	1	1	1	1	1	11
ROW_11926	N/A	N/A	2	1	0	2	1	1	1	1	1	11
ROW_12041	N/A	N/A	1	1	1	2	1	1	1	1	1	11
ROW_12084	N/A	N/A	2	1	0	2	1	1	1	1	1	11
ROW_12085	N/A	N/A	2	1	0	2	1	1	1	1	1	11
ROW_12236	N/A	N/A	1	1	1	2	1	1	1	1	1	11
ROW_12311	N/A	N/A	2	1	0	2	1	1	1	1	1	11
ROW_12333	N/A	N/A	2	1	0	2	1	1	1	1	1	11
ROW_1234	N/A	N/A	1	1	1	2	1	1	1	1	1	11
ROW_1235	N/A	N/A	1	1	1	2	1	1	1	1	1	11
ROW_12355	N/A	N/A	2	1	0	2	1	1	1	1	1	11
ROW_12404	N/A	N/A	1	1	1	2	1	1	1	1	1	11
ROW_12639	N/A	N/A	2	1	0	2	1	1	1	1	1	11
ROW_12640	N/A	N/A	2	1	0	2	1	1	1	1	1	11
ROW_12715	N/A	N/A	2	1	0	2	1	1	1	1	1	11
ROW_12844	N/A	N/A	2	1	0	2	1	1	1	1	1	11
ROW_12941	N/A	N/A	2	1	0	2	1	1	1	1	1	11
ROW_13045	N/A	N/A	1	1	1	2	1	1	1	1	1	11
ROW_13125	N/A	N/A	2	1	0	2	1	1	1	1	1	11
ROW_13146	N/A	N/A	2	1	0	2	1	1	1	1	1	11
ROW_13147	N/A	N/A	2	1	0	2	1	1	1	1	1	11
ROW_13235	N/A	N/A	2	1	0	2	1	1	1	1	1	11
ROW_13237	N/A	N/A	2	1	0	2	1	1	1	1	1	11
ROW_13319	N/A	N/A	2	1	0	2	1	1	1	1	1	11
ROW_1333	N/A	N/A	2	1	0	2	1	1	1	1	1	11
ROW_13359	N/A	N/A	1	1	1	2	1	1	1	1	1	11
ROW_13442	N/A	N/A	1	1	1	2	1	1	1	1	1	11
ROW_13489	N/A	N/A	2	1	0	2	1	1	1	1	1	11
ROW_13492	N/A	N/A	1	1	1	2	1	1	1	1	1	11
ROW_1350	N/A	N/A	2	1	0	2	1	1	1	1	1	11
ROW_13520	N/A	N/A	1	1	1	2	1	1	1	1	1	11
ROW_13582	N/A	N/A	2	1	0	2	1	1	1	1	1	11
ROW_13585	N/A	N/A	2	1	0	2	1	1	1	1	1	11
ROW_13754	N/A	N/A	1	1	1	2	1	1	1	1	1	11
ROW_13919	N/A	N/A	1	1	1	2	1	1	1	1	1	11
ROW_14003	N/A	N/A	1	1	1	2	1	1	1	1	1	11
ROW_14013	N/A	N/A	1	1	1	2	1	1	1	1	1	11
ROW_14066	N/A	N/A	2	1	0	2	1	1	1	1	1	11
ROW_14101	N/A	N/A	1	1	1	2	1	1	1	1	1	11
ROW_14110	N/A	N/A	2	1	0	2	1	1	1	1	1	11
ROW_14189	N/A	N/A	2	1	0	2	1	1	1	1	1	11
ROW_14294	N/A	N/A	1	1	1	2	1	1	1	1	1	11
ROW_14319	N/A	N/A	1	1	1	2	1	1	1	1	1	11
ROW_14435	N/A	N/A	1	1	1	2	1	1	1	1	1	11
ROW_14699	N/A	N/A	1	1	1	2	1	1	1	1	1	11
ROW_1472	N/A	N/A	1	1	1	2	1	1	1	1	1	11
ROW_14738	N/A	N/A	2	1	0	2	1	1	1	1	1	11
ROW_14752	N/A	N/A	1	1	1	2	1	1	1	1	1	11
ROW_14895	N/A	N/A	1	1	1	2	1	1	1	1	1	11
ROW_14954	N/A	N/A	1	1	1	2	1	1	1	1	1	11
ROW_15100	N/A	N/A	1	1	1	2	1	1	1	1	1	11
ROW_1520	N/A	N/A	1	1	1	2	1	1	1	1	1	11
ROW_15209	N/A	N/A	2	1	0	2	1	1	1	1	1	11
ROW_15219	N/A	N/A	2	1	0	2	1	1	1	1	1	11
ROW_15379	N/A	N/A	1	1	1	2	1	1	1	1	1	11
ROW_15423	N/A	N/A	1	1	1	2	1	1	1	1	1	11
ROW_15501	N/A	N/A	1	1	1	2	1	1	1	1	1	11
ROW_1551	N/A	N/A	2	1	0	2	1	1	1	1	1	11
ROW_15541	N/A	N/A	1	1	1	2	1	1	1	1	1	11
ROW_15669	N/A	N/A	1	1	1	2	1	1	1	1	1	11
ROW_15845	N/A	N/A	1	1	1	2	1	1	1	1	1	11
ROW_15862	N/A	N/A	1	1	1	2	1	1	1	1	1	11
ROW_16074	N/A	N/A	1	1	1	2	1	1	1	1	1	11
ROW_16115	N/A	N/A	2	1	0	2	1	1	1	1	1	11
ROW_16118	N/A	N/A	2	1	0	2	1	1	1	1	1	11
ROW_16123	N/A	N/A	2	1	0	2	1	1	1	1	1	11
ROW_16167	N/A	N/A	2	1	0	2	1	1	1	1	1	11
ROW_16178	N/A	N/A	1	1	1	2	1	1	1	1	1	11
ROW_16190	N/A	N/A	1	1	1	2	1	1	1	1	1	11
ROW_16295	N/A	N/A	1	1	1	2	1	1	1	1	1	11

db_index	Project Name	Stakeholder	Project Type	Jurisdiction	Planning Unit	Watershed	APN	Owner	Street Name
ROW_16362	N/A	N/A	ROW Opportunity	Pittsburg	Central	2.4 Willow Creek and Coastal Drainages	N/A	N/A	ROYCE WAY
ROW_16698	N/A	N/A	ROW Opportunity	Pittsburg	Central	2.5 Kirker Creek	N/A	N/A	SADDLEHORN CT
ROW_16748	N/A	N/A	ROW Opportunity	Pittsburg	Central	2.5 Kirker Creek	N/A	N/A	SAINT MORITZ DR
ROW_1678	N/A	N/A	ROW Opportunity	Pittsburg	Central	2.5 Kirker Creek	N/A	N/A	BARRIE DR
ROW_16819	N/A	N/A	ROW Opportunity	Pittsburg	Central	2.4 Willow Creek and Coastal Drainages	N/A	N/A	SAN CARLOS PL
ROW_16883	N/A	N/A	ROW Opportunity	Pittsburg	Central	2.5 Kirker Creek	N/A	N/A	SAN MIGUEL CIR
ROW_17050	N/A	N/A	ROW Opportunity	Pittsburg	Central	2.5 Kirker Creek	N/A	N/A	SANTA ANA DR
ROW_17186	N/A	N/A	ROW Opportunity	Pittsburg	Central	2.5 Kirker Creek	N/A	N/A	SATURN CT
ROW_17314	N/A	N/A	ROW Opportunity	Pittsburg	Central	2.4 Willow Creek and Coastal Drainages	N/A	N/A	SEAGULL CT
ROW_17328	N/A	N/A	ROW Opportunity	Pittsburg	Central	2.4 Willow Creek and Coastal Drainages	N/A	N/A	SEASONS DR
ROW_1733	N/A	N/A	ROW Opportunity	Pittsburg	Central	2.4 Willow Creek and Coastal Drainages	N/A	N/A	BAY SIDE DR
ROW_17330	N/A	N/A	ROW Opportunity	Pittsburg	Central	2.4 Willow Creek and Coastal Drainages	N/A	N/A	SEASONS WAY
ROW_17419	N/A	N/A	ROW Opportunity	Pittsburg	Central	2.4 Willow Creek and Coastal Drainages	N/A	N/A	SERANA CT
ROW_17533	N/A	N/A	ROW Opportunity	Pittsburg	Central	2.4 Willow Creek and Coastal Drainages	N/A	N/A	SHANNON
ROW_17706	N/A	N/A	ROW Opportunity	Pittsburg	Central	2.4 Willow Creek and Coastal Drainages	N/A	N/A	SHIRLEY ST
ROW_17755	N/A	N/A	ROW Opportunity	Pittsburg	Central	2.5 Kirker Creek	N/A	N/A	SIERRA DR
ROW_17995	N/A	N/A	ROW Opportunity	Pittsburg	Central	2.4 Willow Creek and Coastal Drainages	N/A	N/A	SNOW FLAKE WAY
ROW_18400	N/A	N/A	ROW Opportunity	Pittsburg	Central	2.5 Kirker Creek	N/A	N/A	STANDARD OIL AVE
ROW_18491	N/A	N/A	ROW Opportunity	Pittsburg	Central	2.5 Kirker Creek	N/A	N/A	STEPHANIE WAY
ROW_18612	N/A	N/A	ROW Opportunity	Pittsburg	Central	2.4 Willow Creek and Coastal Drainages	N/A	N/A	STONYFORD DR
ROW_18722	N/A	N/A	ROW Opportunity	Pittsburg	Central	2.4 Willow Creek and Coastal Drainages	N/A	N/A	SUMMER WAY
ROW_19281	N/A	N/A	ROW Opportunity	Pittsburg	Central	2.5 Kirker Creek	N/A	N/A	TERRY CT
ROW_1941	N/A	N/A	ROW Opportunity	Pittsburg	Central	2.5 Kirker Creek	N/A	N/A	BELMONT PL
ROW_19632	N/A	N/A	ROW Opportunity	Pittsburg	Central	2.4 Willow Creek and Coastal Drainages	N/A	N/A	TRIDENT DR
ROW_19856	N/A	N/A	ROW Opportunity	Pittsburg	Central	2.5 Kirker Creek	N/A	N/A	VALENZUELA CT
ROW_20003	N/A	N/A	ROW Opportunity	Pittsburg	Central	2.5 Kirker Creek	N/A	N/A	VENTURA DR
ROW_2013	N/A	N/A	ROW Opportunity	Pittsburg	Central	2.4 Willow Creek and Coastal Drainages	N/A	N/A	BERNAUER
ROW_20208	N/A	N/A	ROW Opportunity	Pittsburg	Central	2.4 Willow Creek and Coastal Drainages	N/A	N/A	VIKING WAY
ROW_20423	N/A	N/A	ROW Opportunity	Pittsburg	Central	2.4 Willow Creek and Coastal Drainages	N/A	N/A	W CATAMARAN CIR
ROW_20584	N/A	N/A	ROW Opportunity	Pittsburg	Central	2.5 Kirker Creek	N/A	N/A	WALNUT WAY
ROW_20705	N/A	N/A	ROW Opportunity	Pittsburg	Central	2.5 Kirker Creek	N/A	N/A	WAVERLY WAY
ROW_20774	N/A	N/A	ROW Opportunity	Pittsburg	Central	2.5 Kirker Creek	N/A	N/A	WELTON CT
ROW_20836	N/A	N/A	ROW Opportunity	Pittsburg	Central	2.5 Kirker Creek	N/A	N/A	WESTGATE DR
ROW_2122	N/A	N/A	ROW Opportunity	Pittsburg	Central	2.4 Willow Creek and Coastal Drainages	N/A	N/A	BIRCHWOOD DR
ROW_21273	N/A	N/A	ROW Opportunity	Pittsburg	Central	2.4 Willow Creek and Coastal Drainages	N/A	N/A	WINTER WAY
ROW_21525	N/A	N/A	ROW Opportunity	Pittsburg	Central	2.5 Kirker Creek	N/A	N/A	YOSEMITE DR
ROW_2178	N/A	N/A	ROW Opportunity	Pittsburg	Central	2.4 Willow Creek and Coastal Drainages	N/A	N/A	BLACK LEAF
ROW_2334	N/A	N/A	ROW Opportunity	Pittsburg	Central	2.5 Kirker Creek	N/A	N/A	BOBO CT
ROW_2342	N/A	N/A	ROW Opportunity	Pittsburg	Central	2.4 Willow Creek and Coastal Drainages	N/A	N/A	BODEGA CT
ROW_2343	N/A	N/A	ROW Opportunity	Pittsburg	Central	2.4 Willow Creek and Coastal Drainages	N/A	N/A	BODEGA DR
ROW_2594	N/A	N/A	ROW Opportunity	Pittsburg	Central	2.4 Willow Creek and Coastal Drainages	N/A	N/A	BRICKYARD AVE
ROW_2763	N/A	N/A	ROW Opportunity	Pittsburg	Central	2.4 Willow Creek and Coastal Drainages	N/A	N/A	BROOKSHIRE CT
ROW_2771	N/A	N/A	ROW Opportunity	Pittsburg	Central	2.5 Kirker Creek	N/A	N/A	BROOKSIDE DR
ROW_2937	N/A	N/A	ROW Opportunity	Pittsburg	Central	2.4 Willow Creek and Coastal Drainages	N/A	N/A	BURNHAM DR
ROW_3221	N/A	N/A	ROW Opportunity	Pittsburg	Central	2.5 Kirker Creek	N/A	N/A	CAMELOT CT
ROW_3280	N/A	N/A	ROW Opportunity	Pittsburg	Central	2.5 Kirker Creek	N/A	N/A	CAMPUS WAY
ROW_3420	N/A	N/A	ROW Opportunity	Pittsburg	Central	2.4 Willow Creek and Coastal Drainages	N/A	N/A	CAPE MAY DR
ROW_3588	N/A	N/A	ROW Opportunity	Pittsburg	Central	2.4 Willow Creek and Coastal Drainages	N/A	N/A	CARQUINEZ PL
ROW_3609	N/A	N/A	ROW Opportunity	Pittsburg	Central	2.5 Kirker Creek	N/A	N/A	CARROLL CT
ROW_3611	N/A	N/A	ROW Opportunity	Pittsburg	Central	2.5 Kirker Creek	N/A	N/A	CARROLL DR
ROW_3661	N/A	N/A	ROW Opportunity	Pittsburg	Central	2.4 Willow Creek and Coastal Drainages	N/A	N/A	CASE DR
ROW_3747	N/A	N/A	ROW Opportunity	Pittsburg	Central	2.5 Kirker Creek	N/A	N/A	CATALINA CT
ROW_3906	N/A	N/A	ROW Opportunity	Pittsburg	Central	2.5 Kirker Creek	N/A	N/A	CENTURY BLVD
ROW_3909	N/A	N/A	ROW Opportunity	Pittsburg	Central	2.5 Kirker Creek	N/A	N/A	CENTURY CT
ROW_3918	N/A	N/A	ROW Opportunity	Pittsburg	Central	2.4 Willow Creek and Coastal Drainages	N/A	N/A	CERRITO CT
ROW_4118	N/A	N/A	ROW Opportunity	Pittsburg	Central	2.4 Willow Creek and Coastal Drainages	N/A	N/A	CHESAPEAKE DR
ROW_4271	N/A	N/A	ROW Opportunity	Pittsburg	Central	2.4 Willow Creek and Coastal Drainages	N/A	N/A	CITRUS CT
ROW_4468	N/A	N/A	ROW Opportunity	Pittsburg	Central	2.5 Kirker Creek	N/A	N/A	COAD CT
ROW_4517	N/A	N/A	ROW Opportunity	Pittsburg	Central	2.4 Willow Creek and Coastal Drainages	N/A	N/A	COLIMA
ROW_4575	N/A	N/A	ROW Opportunity	Pittsburg	Central	2.4 Willow Creek and Coastal Drainages	N/A	N/A	COMEBABOUT CIR
ROW_4584	N/A	N/A	ROW Opportunity	Pittsburg	Central	2.5 Kirker Creek	N/A	N/A	COMMERCE PL
ROW_4722	N/A	N/A	ROW Opportunity	Pittsburg	Central	2.5 Kirker Creek	N/A	N/A	CORAL DR
ROW_4898	N/A	N/A	ROW Opportunity	Pittsburg	Central	2.4 Willow Creek and Coastal Drainages	N/A	N/A	COUNTRY CLUB PL
ROW_491	N/A	N/A	ROW Opportunity	Pittsburg	Central	2.4 Willow Creek and Coastal Drainages	N/A	N/A	AIELLO ST
ROW_4949	N/A	N/A	ROW Opportunity	Pittsburg	Central	2.4 Willow Creek and Coastal Drainages	N/A	N/A	COVE WAY
ROW_5611	N/A	N/A	ROW Opportunity	Pittsburg	Central	2.4 Willow Creek and Coastal Drainages	N/A	N/A	DEL RIO
ROW_5647	N/A	N/A	ROW Opportunity	Pittsburg	Central	2.5 Kirker Creek	N/A	N/A	DELTA FAIR BLVD
ROW_565	N/A	N/A	ROW Opportunity	Pittsburg	Central	2.5 Kirker Creek	N/A	N/A	ALCOSTA PL
ROW_5654	N/A	N/A	ROW Opportunity	Pittsburg	Central	2.5 Kirker Creek	N/A	N/A	DELTA GATEWAY BLVD
ROW_5746	N/A	N/A	ROW Opportunity	Pittsburg	Central	2.4 Willow Creek and Coastal Drainages	N/A	N/A	DEW DROP CIR
ROW_6013	N/A	N/A	ROW Opportunity	Pittsburg	Central	2.4 Willow Creek and Coastal Drainages	N/A	N/A	DOUGLAS CT
ROW_6419	N/A	N/A	ROW Opportunity	Pittsburg	Central	2.4 Willow Creek and Coastal Drainages	N/A	N/A	EDGEWATER PL
ROW_6775	N/A	N/A	ROW Opportunity	Pittsburg	Central	2.5 Kirker Creek	N/A	N/A	ENCINA PL
ROW_6787	N/A	N/A	ROW Opportunity	Pittsburg	Central	2.4 Willow Creek and Coastal Drainages	N/A	N/A	ENEAL DR
ROW_6799	N/A	N/A	ROW Opportunity	Pittsburg	Central	2.4 Willow Creek and Coastal Drainages	N/A	N/A	ENSGIN CT
ROW_6811	N/A	N/A	ROW Opportunity	Pittsburg	Central	2.4 Willow Creek and Coastal Drainages	N/A	N/A	EOLA
ROW_705	N/A	N/A	ROW Opportunity	Pittsburg	Central	2.5 Kirker Creek	N/A	N/A	ALOHA WAY
ROW_712	N/A	N/A	ROW Opportunity	Pittsburg	Central	2.5 Kirker Creek	N/A	N/A	ALPINE CT
ROW_714	N/A	N/A	ROW Opportunity	Pittsburg	Central	2.5 Kirker Creek	N/A	N/A	ALPINE DR
ROW_7157	N/A	N/A	ROW Opportunity	Pittsburg	Central	2.4 Willow Creek and Coastal Drainages	N/A	N/A	FERNES
ROW_7158	N/A	N/A	ROW Opportunity	Pittsburg	Central	2.4 Willow Creek and Coastal Drainages	N/A	N/A	FERNES
ROW_7159	N/A	N/A	ROW Opportunity	Pittsburg	Central	2.4 Willow Creek and Coastal Drainages	N/A	N/A	FERNES
ROW_7161	N/A	N/A	ROW Opportunity	Pittsburg	Central	2.4 Willow Creek and Coastal Drainages	N/A	N/A	FERNES
ROW_7163	N/A	N/A	ROW Opportunity	Pittsburg	Central	2.4 Willow Creek and Coastal Drainages	N/A	N/A	FERNES
ROW_7454	N/A	N/A	ROW Opportunity	Pittsburg	Central	2.4 Willow Creek and Coastal Drainages	N/A	N/A	FOXGLOVE CT
ROW_7638	N/A	N/A	ROW Opportunity	Pittsburg	Central	2.4 Willow Creek and Coastal Drainages	N/A	N/A	GALLEON WAY
ROW_7882	N/A	N/A	ROW Opportunity	Pittsburg	Central	2.5 Kirker Creek	N/A	N/A	GLEN CANYON CT
ROW_7987	N/A	N/A	ROW Opportunity	Pittsburg	Central	2.5 Kirker Creek	N/A	N/A	GLORIA DR
ROW_8120	N/A	N/A	ROW Opportunity	Pittsburg	Central	2.5 Kirker Creek	N/A	N/A	GRANADA DR
ROW_8240	N/A	N/A	ROW Opportunity	Pittsburg	Central	2.5 Kirker Creek	N/A	N/A	GREENBRIAR DR
ROW_8255	N/A	N/A	ROW Opportunity	Pittsburg	Central	2.5 Kirker Creek	N/A	N/A	GREENFIELD DR
ROW_8518	N/A	N/A	ROW Opportunity	Pittsburg	Central	2.4 Willow Creek and Coastal Drainages	N/A	N/A	HANLON WAY
ROW_8564	N/A	N/A	ROW Opportunity	Pittsburg	Central	2.5 Kirker Creek	N/A	N/A	HARBOR ST
ROW_8601	N/A	N/A	ROW Opportunity	Pittsburg	Central	2.4 Willow Creek and Coastal Drainages	N/A	N/A	HARMONY CT
ROW_8674	N/A	N/A	ROW Opportunity	Pittsburg	Central	2.4 Willow Creek and Coastal Drainages	N/A	N/A	HASLEY WAY
ROW_8866	N/A	N/A	ROW Opportunity	Pittsburg	Central	2.5 Kirker Creek	N/A	N/A	HENNESSY ST
ROW_9070	N/A	N/A	ROW Opportunity	Pittsburg	Central	2.4 Willow Creek and Coastal Drainages	N/A	N/A	HILLCREST AVE
ROW_9301	N/A	N/A	ROW Opportunity	Pittsburg	Central	2.4 Willow Creek and Coastal Drainages	N/A	N/A	HOUSER DR
ROW_9415	N/A	N/A	ROW Opportunity	Pittsburg	Central	2.4 Willow Creek and Coastal Drainages	N/A	N/A	IMPALA CT
ROW_9476	N/A	N/A	ROW Opportunity	Pittsburg	Central	2.5 Kirker Creek	N/A	N/A	INVERNESS DR
ROW_9580	N/A	N/A	ROW Opportunity	Pittsburg	Central	2.4 Willow Creek and Coastal Drainages	N/A	N/A	JACINTO
ROW_9712	N/A	N/A	ROW Opportunity	Pittsburg	Central	2.5 Kirker Creek	N/A	N/A	JENSEN DR
ROW_9726	N/A	N/A	ROW Opportunity	Pittsburg	Central	2.5 Kirker Creek	N/A	N/A	JEWETT AVE
ROW_9727	N/A	N/A	ROW Opportunity	Pittsburg	Central	2.5 Kirker Creek	N/A	N/A	JEWETT CT
ROW_9807	N/A	N/A	ROW Opportunity	Pittsburg	Central	2.4 Willow Creek and Coastal Drainages	N/A	N/A	JORGENSEN CT
ROW_9808	N/A	N/A	ROW Opportunity	Pittsburg	Central	2.4 Willow Creek and Coastal Drainages	N/A	N/A	JORGENSEN DR
ROW_9872	N/A	N/A	ROW Opportunity	Pittsburg	Central	2.5 Kirker Creek	N/A	N/A	JUPITER CT
ROW_9975	N/A	N/A	ROW Opportunity	Pittsburg	Central	2.5 Kirker Creek	N/A	N/A	KELLEY CT

db_index	Project Name	Size	Slope	Infiltration	Yield Class	Removes Pollutant Loads	Augments Water Supply	Provides Flood Control	Reestablishes Natural Drainage	Develops Open Space	Community	Total Score
ROW 16362	N/A	N/A	1	1	1	2	1	1	1	1	1	11
ROW 16698	N/A	N/A	1	1	1	2	1	1	1	1	1	11
ROW 16748	N/A	N/A	1	1	1	2	1	1	1	1	1	11
ROW 1678	N/A	N/A	1	1	1	2	1	1	1	1	1	11
ROW 16819	N/A	N/A	1	1	1	2	1	1	1	1	1	11
ROW 16883	N/A	N/A	1	1	1	2	1	1	1	1	1	11
ROW 17050	N/A	N/A	2	1	1	2	1	1	1	1	1	11
ROW 17186	N/A	N/A	2	1	0	2	1	1	1	1	1	11
ROW 17314	N/A	N/A	2	1	0	2	1	1	1	1	1	11
ROW 17328	N/A	N/A	1	1	1	2	1	1	1	1	1	11
ROW 1733	N/A	N/A	1	1	1	2	1	1	1	1	1	11
ROW 17330	N/A	N/A	1	1	1	2	1	1	1	1	1	11
ROW 17419	N/A	N/A	2	1	0	2	1	1	1	1	1	11
ROW 17533	N/A	N/A	2	1	0	2	1	1	1	1	1	11
ROW 17706	N/A	N/A	2	1	0	2	1	1	1	1	1	11
ROW 17755	N/A	N/A	1	1	1	2	1	1	1	1	1	11
ROW 17995	N/A	N/A	1	1	1	2	1	1	1	1	1	11
ROW 18400	N/A	N/A	2	1	0	2	1	1	1	1	1	11
ROW 18491	N/A	N/A	1	1	1	2	1	1	1	1	1	11
ROW 18612	N/A	N/A	2	1	0	2	1	1	1	1	1	11
ROW 18712	N/A	N/A	1	1	1	2	1	1	1	1	1	11
ROW 19281	N/A	N/A	1	1	1	2	1	1	1	1	1	11
ROW 1941	N/A	N/A	1	1	1	2	1	1	1	1	1	11
ROW 19632	N/A	N/A	1	1	1	2	1	1	1	1	1	11
ROW 19856	N/A	N/A	2	1	0	2	1	1	1	1	1	11
ROW 20003	N/A	N/A	1	1	1	2	1	1	1	1	1	11
ROW 2013	N/A	N/A	2	1	0	2	1	1	1	1	1	11
ROW 20208	N/A	N/A	1	1	1	2	1	1	1	1	1	11
ROW 20423	N/A	N/A	1	1	1	2	1	1	1	1	1	11
ROW 20584	N/A	N/A	1	1	1	2	1	1	1	1	1	11
ROW 20705	N/A	N/A	1	1	1	2	1	1	1	1	1	11
ROW 20774	N/A	N/A	1	1	1	2	1	1	1	1	1	11
ROW 20836	N/A	N/A	1	1	1	2	1	1	1	1	1	11
ROW 2122	N/A	N/A	2	1	0	2	1	1	1	1	1	11
ROW 21273	N/A	N/A	1	1	1	2	1	1	1	1	1	11
ROW 21525	N/A	N/A	1	1	1	2	1	1	1	1	1	11
ROW 2178	N/A	N/A	2	1	0	2	1	1	1	1	1	11
ROW 2334	N/A	N/A	2	1	0	2	1	1	1	1	1	11
ROW 2342	N/A	N/A	2	1	0	2	1	1	1	1	1	11
ROW 2343	N/A	N/A	2	1	0	2	1	1	1	1	1	11
ROW 2594	N/A	N/A	2	1	0	2	1	1	1	1	1	11
ROW 2763	N/A	N/A	2	1	0	2	1	1	1	1	1	11
ROW 2771	N/A	N/A	1	1	1	2	1	1	1	1	1	11
ROW 2937	N/A	N/A	2	1	0	2	1	1	1	1	1	11
ROW 3221	N/A	N/A	1	1	1	2	1	1	1	1	1	11
ROW 3280	N/A	N/A	2	1	0	2	1	1	1	1	1	11
ROW 3420	N/A	N/A	2	1	0	2	1	1	1	1	1	11
ROW 3588	N/A	N/A	2	1	0	2	1	1	1	1	1	11
ROW 3609	N/A	N/A	1	1	1	2	1	1	1	1	1	11
ROW 3611	N/A	N/A	1	1	1	2	1	1	1	1	1	11
ROW 3661	N/A	N/A	2	1	0	2	1	1	1	1	1	11
ROW 3747	N/A	N/A	1	1	1	2	1	1	1	1	1	11
ROW 3906	N/A	N/A	2	1	0	2	1	1	1	1	1	11
ROW 3909	N/A	N/A	2	1	0	2	1	1	1	1	1	11
ROW 3918	N/A	N/A	2	1	0	2	1	1	1	1	1	11
ROW 4118	N/A	N/A	2	1	0	2	1	1	1	1	1	11
ROW 4271	N/A	N/A	2	1	0	2	1	1	1	1	1	11
ROW 4468	N/A	N/A	1	1	1	2	1	1	1	1	1	11
ROW 4517	N/A	N/A	2	1	0	2	1	1	1	1	1	11
ROW 4575	N/A	N/A	2	1	0	2	1	1	1	1	1	11
ROW 4584	N/A	N/A	2	1	0	2	1	1	1	1	1	11
ROW 4722	N/A	N/A	1	1	1	2	1	1	1	1	1	11
ROW 4898	N/A	N/A	2	1	0	2	1	1	1	1	1	11
ROW 491	N/A	N/A	1	1	1	2	1	1	1	1	1	11
ROW 4949	N/A	N/A	1	1	1	2	1	1	1	1	1	11
ROW 5611	N/A	N/A	2	1	0	2	1	1	1	1	1	11
ROW 5647	N/A	N/A	2	1	0	2	1	1	1	1	1	11
ROW 565	N/A	N/A	2	1	0	2	1	1	1	1	1	11
ROW 5654	N/A	N/A	2	1	0	2	1	1	1	1	1	11
ROW 5746	N/A	N/A	1	1	1	2	1	1	1	1	1	11
ROW 6013	N/A	N/A	2	1	0	2	1	1	1	1	1	11
ROW 6419	N/A	N/A	1	1	1	2	1	1	1	1	1	11
ROW 6775	N/A	N/A	1	1	1	2	1	1	1	1	1	11
ROW 6787	N/A	N/A	1	1	1	2	1	1	1	1	1	11
ROW 6799	N/A	N/A	1	1	1	2	1	1	1	1	1	11
ROW 6811	N/A	N/A	2	1	0	2	1	1	1	1	1	11
ROW 705	N/A	N/A	1	1	1	2	1	1	1	1	1	11
ROW 712	N/A	N/A	1	1	1	2	1	1	1	1	1	11
ROW 714	N/A	N/A	1	1	1	2	1	1	1	1	1	11
ROW 7157	N/A	N/A	2	1	0	2	1	1	1	1	1	11
ROW 7158	N/A	N/A	2	1	0	2	1	1	1	1	1	11
ROW 7159	N/A	N/A	2	1	0	2	1	1	1	1	1	11
ROW 7161	N/A	N/A	2	1	0	2	1	1	1	1	1	11
ROW 7163	N/A	N/A	2	1	0	2	1	1	1	1	1	11
ROW 7454	N/A	N/A	2	1	0	2	1	1	1	1	1	11
ROW 7638	N/A	N/A	1	1	1	2	1	1	1	1	1	11
ROW 7882	N/A	N/A	1	1	1	2	1	1	1	1	1	11
ROW 7987	N/A	N/A	1	1	1	2	1	1	1	1	1	11
ROW 8120	N/A	N/A	1	1	1	2	1	1	1	1	1	11
ROW 8240	N/A	N/A	1	1	1	2	1	1	1	1	1	11
ROW 8255	N/A	N/A	1	1	1	2	1	1	1	1	1	11
ROW 8518	N/A	N/A	1	1	1	2	1	1	1	1	1	11
ROW 8564	N/A	N/A	1	1	1	2	1	1	1	1	1	11
ROW 8601	N/A	N/A	1	1	1	2	1	1	1	1	1	11
ROW 8674	N/A	N/A	1	1	1	2	1	1	1	1	1	11
ROW 8866	N/A	N/A	1	1	1	2	1	1	1	1	1	11
ROW 9070	N/A	N/A	1	1	1	2	1	1	1	1	1	11
ROW 9301	N/A	N/A	2	1	0	2	1	1	1	1	1	11
ROW 9415	N/A	N/A	2	1	0	2	1	1	1	1	1	11
ROW 9476	N/A	N/A	1	1	1	2	1	1	1	1	1	11
ROW 9580	N/A	N/A	2	1	0	2	1	1	1	1	1	11
ROW 9712	N/A	N/A	1	1	1	2	1	1	1	1	1	11
ROW 9726	N/A	N/A	1	1	1	2	1	1	1	1	1	11
ROW 9727	N/A	N/A	1	1	1	2	1	1	1	1	1	11
ROW 9807	N/A	N/A	2	1	0	2	1	1	1	1	1	11
ROW 9808	N/A	N/A	2	1	0	2	1	1	1	1	1	11
ROW 9872	N/A	N/A	2	1	0	2	1	1	1	1	1	11
ROW 9975	N/A	N/A	2	1	0	2	1	1	1	1	1	11

db_index	Project Name	Stakeholder	Project Type	Jurisdiction	Planning Unit	Watershed	APN	Owner	Street Name
ROW 1771	N/A	N/A	ROW Opportunity	Pittsburg	Central	2.4 Willow Creek and Coastal Drainages	N/A	N/A	BAYVIEW AVE
ROW 5091	N/A	N/A	ROW Opportunity	Pittsburg	Central	2.4 Willow Creek and Coastal Drainages	N/A	N/A	CRESTVIEW DR
ROW 8276	N/A	N/A	ROW Opportunity	Pittsburg	Central	2.5 Kirker Creek	N/A	N/A	GREENRIDGE DR
ROW 9582	N/A	N/A	ROW Opportunity	Pittsburg	Central	2.4 Willow Creek and Coastal Drainages	N/A	N/A	JACK LONDON DR
Parcel 372503	N/A	N/A	Parcel-Based Opportunity	Pittsburg	0	<Null>	73020012	CALIFORNIA STATE OF	N/A
ROW 11969	N/A	N/A	ROW Opportunity	Pittsburg	Central	2.4 Willow Creek and Coastal Drainages	N/A	N/A	MARTIN EDEN CT
ROW 1329	N/A	N/A	ROW Opportunity	Pittsburg	Central	2.4 Willow Creek and Coastal Drainages	N/A	N/A	ATHERTON AVE
ROW 13822	N/A	N/A	ROW Opportunity	Pittsburg	Central	2.5 Kirker Creek	N/A	N/A	OAKMONT PL
ROW 15076	N/A	N/A	ROW Opportunity	Pittsburg	Central	2.4 Willow Creek and Coastal Drainages	N/A	N/A	POLARIS DR
ROW 1555	N/A	N/A	ROW Opportunity	Pittsburg	Central	2.4 Willow Creek and Coastal Drainages	N/A	N/A	BALTIC SEA CT
ROW 15593	N/A	N/A	ROW Opportunity	Pittsburg	Central	2.4 Willow Creek and Coastal Drainages	N/A	N/A	RANGE RD
ROW 15990	N/A	N/A	ROW Opportunity	Pittsburg	Central	2.4 Willow Creek and Coastal Drainages	N/A	N/A	RIFTIDE CT
ROW 16752	N/A	N/A	ROW Opportunity	Pittsburg	Central	2.5 Kirker Creek	N/A	N/A	SAINT PAUL CIR
ROW 17261	N/A	N/A	ROW Opportunity	Pittsburg	Central	2.4 Willow Creek and Coastal Drainages	N/A	N/A	SCHOONER WAY
ROW 20421	N/A	N/A	ROW Opportunity	Pittsburg	Central	2.5 Kirker Creek	N/A	N/A	W BUCHANAN RD
ROW 21116	N/A	N/A	ROW Opportunity	Pittsburg	Central	2.4 Willow Creek and Coastal Drainages	N/A	N/A	WILLOW PASS RD
ROW 6043	N/A	N/A	ROW Opportunity	Pittsburg	Central	2.4 Willow Creek and Coastal Drainages	N/A	N/A	DOVER WAY
ROW 8014	N/A	N/A	ROW Opportunity	Pittsburg	Central	2.5 Kirker Creek	N/A	N/A	GOLD CREST CT
Parcel 330669	N/A	N/A	Parcel-Based Opportunity	Pittsburg	Central	2.5 Kirker Creek	89185017	PITTSBURG CITY OF	N/A
Parcel 336566	N/A	N/A	Regional Opportunity	Pittsburg	Central	2.5 Kirker Creek	89342001	CONTRA COSTA COUNTY	N/A
Parcel 337835	N/A	N/A	Parcel-Based Opportunity	Pittsburg	Central	2.5 Kirker Creek	89310015	PITTSBURG CITY OF	N/A
Parcel 340923	N/A	N/A	Parcel-Based Opportunity	Pittsburg	Central	2.5 Kirker Creek	89290090	PITTSBURG CITY OF	N/A
Parcel 341583	N/A	N/A	Regional Opportunity	Pittsburg	Central	2.5 Kirker Creek	88081016	PITTSBURG CITY OF	N/A
Parcel 344405	N/A	N/A	Parcel-Based Opportunity	Pittsburg	Central	2.5 Kirker Creek	88382012	PITTSBURG CITY OF	N/A
Parcel 351515	N/A	N/A	Regional Opportunity	Pittsburg	Central	2.5 Kirker Creek	88470023	PITTSBURG CITY OF	N/A
Parcel 353168	N/A	N/A	Parcel-Based Opportunity	Pittsburg	Central	2.5 Kirker Creek	88220010	PITTSBURG CITY OF	N/A
Parcel 355907	N/A	N/A	Parcel-Based Opportunity	Pittsburg	Central	2.4 Willow Creek and Coastal Drainages	95160002	PITTSBURG CITY OF	N/A
Parcel 357843	N/A	N/A	Parcel-Based Opportunity	Pittsburg	Central	2.4 Willow Creek and Coastal Drainages	94302046	PITTSBURG CITY OF	N/A
Parcel 358613	N/A	N/A	Regional Opportunity	Pittsburg	Central	2.4 Willow Creek and Coastal Drainages	94080038	CCC FIRE PROTECTION DISTRICT	N/A
Parcel 358742	N/A	N/A	Parcel-Based Opportunity	Pittsburg	Central	2.4 Willow Creek and Coastal Drainages	95150019	PITTSBURG CITY OF	N/A
Parcel 358991	N/A	N/A	Regional Opportunity	Pittsburg	Central	2.4 Willow Creek and Coastal Drainages	95170006	EAST BAY MUNICIPAL UTILITY DIS	N/A
Parcel 359655	N/A	N/A	Parcel-Based Opportunity	Pittsburg	Central	2.5 Kirker Creek	86214025	CONTRA COSTA COUNTY	N/A
Parcel 366912	N/A	N/A	Parcel-Based Opportunity	Pittsburg	Central	2.4 Willow Creek and Coastal Drainages	95293001	PITTSBURG CITY OF	N/A
Parcel 370076	N/A	N/A	Parcel-Based Opportunity	Pittsburg	Central	2.4 Willow Creek and Coastal Drainages	85211004	PITTSBURG REDEVELOPMENT AGENCY	N/A
Parcel 372024	N/A	N/A	Parcel-Based Opportunity	Pittsburg	Central	2.4 Willow Creek and Coastal Drainages	85166009	PITTSBURG CITY OF	N/A
Parcel 373600	N/A	N/A	Parcel-Based Opportunity	Pittsburg	Central	2.4 Willow Creek and Coastal Drainages	85071044	PITTSBURG CITY OF	N/A
ROW 10175	N/A	N/A	ROW Opportunity	Pittsburg	Central	2.5 Kirker Creek	N/A	N/A	KINGSLY DR
ROW 1039	N/A	N/A	ROW Opportunity	Pittsburg	Central	2.4 Willow Creek and Coastal Drainages	N/A	N/A	APRICOT CT
ROW 10497	N/A	N/A	ROW Opportunity	Pittsburg	Central	2.5 Kirker Creek	N/A	N/A	LAKE ST
ROW 10880	N/A	N/A	ROW Opportunity	Pittsburg	Central	2.5 Kirker Creek	N/A	N/A	LEMONWOOD PL
ROW 11059	N/A	N/A	ROW Opportunity	Pittsburg	Central	2.5 Kirker Creek	N/A	N/A	LINFORD CT
ROW 11089	N/A	N/A	ROW Opportunity	Pittsburg	Central	2.4 Willow Creek and Coastal Drainages	N/A	N/A	LISLIN CT
ROW 11323	N/A	N/A	ROW Opportunity	Pittsburg	Central	2.5 Kirker Creek	N/A	N/A	LOS MEDANOS DR
ROW 12033	N/A	N/A	ROW Opportunity	Pittsburg	Central	2.4 Willow Creek and Coastal Drainages	N/A	N/A	MATTHEW CT
ROW 12079	N/A	N/A	ROW Opportunity	Pittsburg	Central	2.4 Willow Creek and Coastal Drainages	N/A	N/A	MAYLARD ST
ROW 1240	N/A	N/A	ROW Opportunity	Pittsburg	Central	2.4 Willow Creek and Coastal Drainages	N/A	N/A	ASCOT CT
ROW 12626	N/A	N/A	ROW Opportunity	Pittsburg	Central	2.4 Willow Creek and Coastal Drainages	N/A	N/A	MISTY CT
ROW 12638	N/A	N/A	ROW Opportunity	Pittsburg	Central	2.4 Willow Creek and Coastal Drainages	N/A	N/A	MITCHUM DR
ROW 12726	N/A	N/A	ROW Opportunity	Pittsburg	Central	2.4 Willow Creek and Coastal Drainages	N/A	N/A	MONOSTORY CT
ROW 12925	N/A	N/A	ROW Opportunity	Pittsburg	Central	2.4 Willow Creek and Coastal Drainages	N/A	N/A	MORI ST
ROW 13134	N/A	N/A	ROW Opportunity	Pittsburg	Central	2.4 Willow Creek and Coastal Drainages	N/A	N/A	MURRIETA
ROW 13145	N/A	N/A	ROW Opportunity	Pittsburg	Central	2.5 Kirker Creek	N/A	N/A	MUSTANG DR
ROW 13189	N/A	N/A	ROW Opportunity	Pittsburg	Central	2.4 Willow Creek and Coastal Drainages	N/A	N/A	N CATAMARAN CIR
ROW 13236	N/A	N/A	ROW Opportunity	Pittsburg	Central	2.5 Kirker Creek	N/A	N/A	N PARK BLVD
ROW 13785	N/A	N/A	ROW Opportunity	Pittsburg	Central	2.5 Kirker Creek	N/A	N/A	OAKBROOK PL
ROW 13845	N/A	N/A	ROW Opportunity	Pittsburg	Central	2.4 Willow Creek and Coastal Drainages	N/A	N/A	OAKTREE CT
ROW 13876	N/A	N/A	ROW Opportunity	Pittsburg	Central	2.4 Willow Creek and Coastal Drainages	N/A	N/A	OCEAN DR
ROW 13989	N/A	N/A	ROW Opportunity	Pittsburg	Central	2.5 Kirker Creek	N/A	N/A	OLIVE WAY
ROW 14014	N/A	N/A	ROW Opportunity	Pittsburg	Central	2.4 Willow Creek and Coastal Drainages	N/A	N/A	OLYMPIA DR
ROW 14109	N/A	N/A	ROW Opportunity	Pittsburg	Central	2.4 Willow Creek and Coastal Drainages	N/A	N/A	ORINDA CIR
ROW 14113	N/A	N/A	ROW Opportunity	Pittsburg	Central	2.4 Willow Creek and Coastal Drainages	N/A	N/A	ORINDA LN
ROW 14270	N/A	N/A	ROW Opportunity	Pittsburg	Central	2.4 Willow Creek and Coastal Drainages	N/A	N/A	PAIGE CT
ROW 14366	N/A	N/A	ROW Opportunity	Pittsburg	Central	2.4 Willow Creek and Coastal Drainages	N/A	N/A	PAPPAS ST
ROW 14594	N/A	N/A	ROW Opportunity	Pittsburg	Central	2.4 Willow Creek and Coastal Drainages	N/A	N/A	PEACHTREE CIR
ROW 14737	N/A	N/A	ROW Opportunity	Pittsburg	Central	2.4 Willow Creek and Coastal Drainages	N/A	N/A	PETAR CT
ROW 15599	N/A	N/A	ROW Opportunity	Pittsburg	Central	2.5 Kirker Creek	N/A	N/A	RANGWOOD CT
ROW 15766	N/A	N/A	ROW Opportunity	Pittsburg	Central	2.5 Kirker Creek	N/A	N/A	REGENT DR
ROW 15901	N/A	N/A	ROW Opportunity	Pittsburg	Central	2.5 Kirker Creek	N/A	N/A	RIDGE DR
ROW 15953	N/A	N/A	ROW Opportunity	Pittsburg	Central	2.4 Willow Creek and Coastal Drainages	N/A	N/A	RIEHLING CT
ROW 1602	N/A	N/A	ROW Opportunity	Pittsburg	Central	2.4 Willow Creek and Coastal Drainages	N/A	N/A	BARBARA CT
ROW 16028	N/A	N/A	ROW Opportunity	Pittsburg	Central	2.4 Willow Creek and Coastal Drainages	N/A	N/A	RIVERVIEW DR
ROW 16581	N/A	N/A	ROW Opportunity	Pittsburg	Central	2.4 Willow Creek and Coastal Drainages	N/A	N/A	S CATAMARAN CIR
ROW 1660	N/A	N/A	ROW Opportunity	Pittsburg	Central	2.4 Willow Creek and Coastal Drainages	N/A	N/A	BARQUENTINE CT
ROW 1677	N/A	N/A	ROW Opportunity	Pittsburg	Central	2.5 Kirker Creek	N/A	N/A	BARRIE CT
ROW 17219	N/A	N/A	ROW Opportunity	Pittsburg	Central	2.5 Kirker Creek	N/A	N/A	SCENIC AVE
ROW 17319	N/A	N/A	ROW Opportunity	Pittsburg	Central	2.4 Willow Creek and Coastal Drainages	N/A	N/A	SEALANE CT
ROW 17418	N/A	N/A	ROW Opportunity	Pittsburg	Central	2.4 Willow Creek and Coastal Drainages	N/A	N/A	SERRANA CT
ROW 17420	N/A	N/A	ROW Opportunity	Pittsburg	Central	2.4 Willow Creek and Coastal Drainages	N/A	N/A	SERRANA CT
ROW 17462	N/A	N/A	ROW Opportunity	Pittsburg	Central	2.4 Willow Creek and Coastal Drainages	N/A	N/A	SHADOW CT
ROW 18178	N/A	N/A	ROW Opportunity	Pittsburg	Central	2.4 Willow Creek and Coastal Drainages	N/A	N/A	SPINNAKER
ROW 18180	N/A	N/A	ROW Opportunity	Pittsburg	Central	2.4 Willow Creek and Coastal Drainages	N/A	N/A	SPINNAKER CT
ROW 18541	N/A	N/A	ROW Opportunity	Pittsburg	Central	2.4 Willow Creek and Coastal Drainages	N/A	N/A	STOCKTON CT
ROW 18693	N/A	N/A	ROW Opportunity	Pittsburg	Central	2.4 Willow Creek and Coastal Drainages	N/A	N/A	SUGARTREE DR
ROW 19194	N/A	N/A	ROW Opportunity	Pittsburg	Central	2.4 Willow Creek and Coastal Drainages	N/A	N/A	TEAL CT
ROW 19354	N/A	N/A	ROW Opportunity	Pittsburg	Central	2.5 Kirker Creek	N/A	N/A	THORNHILL PL
ROW 19403	N/A	N/A	ROW Opportunity	Pittsburg	Central	2.4 Willow Creek and Coastal Drainages	N/A	N/A	TILLER PL
ROW 20220	N/A	N/A	ROW Opportunity	Pittsburg	Central	2.4 Willow Creek and Coastal Drainages	N/A	N/A	VILLA DR
ROW 21311	N/A	N/A	ROW Opportunity	Pittsburg	Central	2.4 Willow Creek and Coastal Drainages	N/A	N/A	WOLLAM AVE
ROW 21565	N/A	N/A	ROW Opportunity	Pittsburg	Central	2.4 Willow Creek and Coastal Drainages	N/A	N/A	ZENNIA DR
ROW 2423	N/A	N/A	ROW Opportunity	Pittsburg	Central	2.4 Willow Creek and Coastal Drainages	N/A	N/A	BORA PL
ROW 2672	N/A	N/A	ROW Opportunity	Pittsburg	Central	2.5 Kirker Creek	N/A	N/A	BRISTOL PL
ROW 2785	N/A	N/A	ROW Opportunity	Pittsburg	Central	2.4 Willow Creek and Coastal Drainages	N/A	N/A	BROOKTREE CT
ROW 2833	N/A	N/A	ROW Opportunity	Pittsburg	Central	2.5 Kirker Creek	N/A	N/A	BRUSH CREEK CT
ROW 2842	N/A	N/A	ROW Opportunity	Pittsburg	Central	2.5 Kirker Creek	N/A	N/A	BRYCE AVE
ROW 2851	N/A	N/A	ROW Opportunity	Pittsburg	Central	2.5 Kirker Creek	N/A	N/A	BUCHANAN CT
ROW 2889	N/A	N/A	ROW Opportunity	Pittsburg	Central	2.5 Kirker Creek	N/A	N/A	BUENA VIS
ROW 3261	N/A	N/A	ROW Opportunity	Pittsburg	Central	2.5 Kirker Creek	N/A	N/A	CAMPBELL DR
ROW 3329	N/A	N/A	ROW Opportunity	Pittsburg	Central	2.4 Willow Creek and Coastal Drainages	N/A	N/A	CANNERY CT
ROW 3582	N/A	N/A	ROW Opportunity	Pittsburg	Central	2.4 Willow Creek and Coastal Drainages	N/A	N/A	CARPETTA CIR
ROW 3682	N/A	N/A	ROW Opportunity	Pittsburg	Central	2.4 Willow Creek and Coastal Drainages	N/A	N/A	CASPIAN CT
ROW 3939	N/A	N/A	ROW Opportunity	Pittsburg	Central	2.4 Willow Creek and Coastal Drainages	N/A	N/A	CHABOT CT
ROW 406	N/A	N/A	ROW Opportunity	Pittsburg	Central	2.4 Willow Creek and Coastal Drainages	N/A	N/A	ACKERMAN DR
ROW 4404	N/A	N/A	ROW Opportunity	Pittsburg	Central	2.4 Willow Creek and Coastal Drainages	N/A	N/A	CLIPPER DR
ROW 4525	N/A	N/A	ROW Opportunity	Pittsburg	Central	2.5 Kirker Creek	N/A	N/A	COLLEGE WAY
ROW 4724	N/A	N/A	ROW Opportunity	Pittsburg	Central	2.4 Willow Creek and Coastal Drainages	N/A	N/A	CORAL LN
ROW 5501	N/A	N/A	ROW Opportunity	Pittsburg	Central	2.4 Willow Creek and Coastal Drainages	N/A	N/A	DEBRA CT
ROW 5576	N/A	N/A	ROW Opportunity	Pittsburg	Central	2.5 Kirker Creek	N/A	N/A	DEL CERRO
ROW 5839	N/A	N/A	ROW Opportunity	Pittsburg	Central	2.5 Kirker Creek	N/A	N/A	DIEHL WAY

db_index	Project Name	Size	Slope	Infiltration	Yield Class	Removes Pollutant Loads	Augments Water Supply	Provides Flood Control	Reestablishes Natural Drainage	Develops Open Space	Community	Total Score
ROW 1771	N/A	N/A	1	1	0.5	2	1	1	1	1	1	11
ROW 5091	N/A	N/A	1	1	0.5	2	1	1	1	1	1	11
ROW 8276	N/A	N/A	1	1	0.5	2	1	1	1	1	1	11
ROW 9582	N/A	N/A	1	1	0.5	2	1	1	1	1	1	11
Parcel 372503	N/A	0	2	1	0.5	2	1	1	1	1	1	10.5
ROW 11969	N/A	N/A	1	1	0.5	2	1	1	1	1	1	10.5
ROW 1329	N/A	N/A	1	1	0.5	2	1	1	1	1	1	10.5
ROW 13822	N/A	N/A	1	1	0.5	2	1	1	1	1	1	10.5
ROW 15076	N/A	N/A	1	1	0.5	2	1	1	1	1	1	10.5
ROW 1555	N/A	N/A	1	1	0.5	2	1	1	1	1	1	10.5
ROW 15593	N/A	N/A	1	1	0.5	2	1	1	1	1	1	10.5
ROW 15990	N/A	N/A	1	1	0.5	2	1	1	1	1	1	10.5
ROW 16752	N/A	N/A	1	1	0.5	2	1	1	1	1	1	10.5
ROW 17261	N/A	N/A	1	1	0.5	2	1	1	1	1	1	10.5
ROW 20421	N/A	N/A	1	1	0.5	2	1	1	1	1	1	10.5
ROW 21116	N/A	N/A	1	1	0.5	2	1	1	1	1	1	10.5
ROW 6043	N/A	N/A	1	1	0.5	2	1	1	1	1	1	10.5
ROW 8014	N/A	N/A	1	1	0.5	2	1	1	1	1	1	10.5
Parcel 330669	N/A	0	1	1	1	2	1	1	1	1	1	10
Parcel 335566	N/A	0	1	1	0	3	1	1	1	1	1	10
Parcel 337835	N/A	1	1	0	2	2	1	1	1	1	1	10
Parcel 340923	N/A	0	2	1	0	2	1	1	1	1	1	10
Parcel 341583	N/A	0	0	1	1	3	1	1	1	1	1	10
Parcel 344405	N/A	0	2	1	0	2	1	1	1	1	1	10
Parcel 351515	N/A	0	0	1	1	3	1	1	1	1	1	10
Parcel 353168	N/A	0	1	1	1	2	1	1	1	1	1	10
Parcel 355907	N/A	2	0	1	0	2	1	1	1	1	1	10
Parcel 357843	N/A	1	1	1	0	2	1	1	1	1	1	10
Parcel 358613	N/A	0	1	1	0	3	1	1	1	1	1	10
Parcel 358742	N/A	0	2	1	0	2	1	1	1	1	1	10
Parcel 358991	N/A	0	1	1	0	3	1	1	1	1	1	10
Parcel 359655	N/A	0	2	1	0	2	1	1	1	1	1	10
Parcel 366912	N/A	0	2	1	0	2	1	1	1	1	1	10
Parcel 370076	N/A	0	2	1	0	2	1	1	1	1	1	10
Parcel 372024	N/A	0	2	1	0	2	1	1	1	1	1	10
Parcel 373600	N/A	0	1	1	1	2	1	1	1	1	1	10
ROW 10175	N/A	N/A	0	1	1	2	1	1	1	1	1	10
ROW 1039	N/A	N/A	1	1	0	2	1	1	1	1	1	10
ROW 10497	N/A	N/A	0	1	1	2	1	1	1	1	1	10
ROW 10880	N/A	N/A	0	1	1	2	1	1	1	1	1	10
ROW 11059	N/A	N/A	0	1	1	2	1	1	1	1	1	10
ROW 11089	N/A	N/A	1	1	0	2	1	1	1	1	1	10
ROW 11323	N/A	N/A	1	1	0	2	1	1	1	1	1	10
ROW 12033	N/A	N/A	1	1	0	2	1	1	1	1	1	10
ROW 12079	N/A	N/A	1	1	0	2	1	1	1	1	1	10
ROW 1240	N/A	N/A	1	1	0	2	1	1	1	1	1	10
ROW 12626	N/A	N/A	1	1	0	2	1	1	1	1	1	10
ROW 12638	N/A	N/A	1	1	0	2	1	1	1	1	1	10
ROW 12726	N/A	N/A	1	1	0	2	1	1	1	1	1	10
ROW 12925	N/A	N/A	0	1	1	2	1	1	1	1	1	10
ROW 13134	N/A	N/A	1	1	0	2	1	1	1	1	1	10
ROW 13145	N/A	N/A	1	1	0	2	1	1	1	1	1	10
ROW 13189	N/A	N/A	1	1	0	2	1	1	1	1	1	10
ROW 13236	N/A	N/A	1	1	0	2	1	1	1	1	1	10
ROW 13785	N/A	N/A	0	1	1	2	1	1	1	1	1	10
ROW 13845	N/A	N/A	1	1	0	2	1	1	1	1	1	10
ROW 13876	N/A	N/A	1	1	0	2	1	1	1	1	1	10
ROW 13989	N/A	N/A	1	1	0	2	1	1	1	1	1	10
ROW 14014	N/A	N/A	0	1	1	2	1	1	1	1	1	10
ROW 14109	N/A	N/A	1	1	0	2	1	1	1	1	1	10
ROW 14113	N/A	N/A	1	1	0	2	1	1	1	1	1	10
ROW 14270	N/A	N/A	1	1	0	2	1	1	1	1	1	10
ROW 14366	N/A	N/A	0	1	1	2	1	1	1	1	1	10
ROW 14594	N/A	N/A	1	1	0	2	1	1	1	1	1	10
ROW 14737	N/A	N/A	1	1	0	2	1	1	1	1	1	10
ROW 15599	N/A	N/A	1	1	0	2	1	1	1	1	1	10
ROW 15766	N/A	N/A	1	1	0	2	1	1	1	1	1	10
ROW 15901	N/A	N/A	0	1	1	2	1	1	1	1	1	10
ROW 15953	N/A	N/A	1	1	0	2	1	1	1	1	1	10
ROW 1602	N/A	N/A	1	1	0	2	1	1	1	1	1	10
ROW 16028	N/A	N/A	0	1	1	2	1	1	1	1	1	10
ROW 16581	N/A	N/A	1	1	0	2	1	1	1	1	1	10
ROW 1660	N/A	N/A	1	1	0	2	1	1	1	1	1	10
ROW 1677	N/A	N/A	0	1	1	2	1	1	1	1	1	10
ROW 17219	N/A	N/A	0	1	1	2	1	1	1	1	1	10
ROW 17319	N/A	N/A	1	1	0	2	1	1	1	1	1	10
ROW 17418	N/A	N/A	1	1	0	2	1	1	1	1	1	10
ROW 17420	N/A	N/A	1	1	0	2	1	1	1	1	1	10
ROW 17462	N/A	N/A	1	1	0	2	1	1	1	1	1	10
ROW 18178	N/A	N/A	1	1	0	2	1	1	1	1	1	10
ROW 18180	N/A	N/A	1	1	0	2	1	1	1	1	1	10
ROW 18541	N/A	N/A	1	1	0	2	1	1	1	1	1	10
ROW 18693	N/A	N/A	1	1	0	2	1	1	1	1	1	10
ROW 19194	N/A	N/A	1	1	0	2	1	1	1	1	1	10
ROW 19354	N/A	N/A	1	1	0	2	1	1	1	1	1	10
ROW 19403	N/A	N/A	1	1	0	2	1	1	1	1	1	10
ROW 20220	N/A	N/A	1	1	0	2	1	1	1	1	1	10
ROW 21311	N/A	N/A	1	1	0	2	1	1	1	1	1	10
ROW 21565	N/A	N/A	1	1	0	2	1	1	1	1	1	10
ROW 2423	N/A	N/A	1	1	0	2	1	1	1	1	1	10
ROW 2672	N/A	N/A	1	1	0	2	1	1	1	1	1	10
ROW 2785	N/A	N/A	0	1	1	2	1	1	1	1	1	10
ROW 2833	N/A	N/A	1	1	0	2	1	1	1	1	1	10
ROW 2842	N/A	N/A	0	1	1	2	1	1	1	1	1	10
ROW 2851	N/A	N/A	1	1	0	2	1	1	1	1	1	10
ROW 2889	N/A	N/A	0	1	1	2	1	1	1	1	1	10
ROW 3261	N/A	N/A	0	1	1	2	1	1	1	1	1	10
ROW 3329	N/A	N/A	1	1	0	2	1	1	1	1	1	10
ROW 3582	N/A	N/A	1	1	0	2	1	1	1	1	1	10
ROW 3682	N/A	N/A	1	1	0	2	1	1	1	1	1	10
ROW 3939	N/A	N/A	1	1	0	2	1	1	1	1	1	10
ROW 406	N/A	N/A	1	1	0	2	1	1	1	1	1	10
ROW 4404	N/A	N/A	1	1	0	2	1	1	1	1	1	10
ROW 4525	N/A	N/A	1	1	0	2	1	1	1	1	1	10
ROW 4724	N/A	N/A	1	1	0	2	1	1	1	1	1	10
ROW 5501	N/A	N/A	1	1	0	2	1	1	1	1	1	10
ROW 5576	N/A	N/A	0	1	1	2	1	1	1	1	1	10
ROW 5839	N/A	N/A	1	1	0	2	1	1	1	1	1	10

db_index	Project Name	Stakeholder	Project Type	Jurisdiction	Planning Unit	Watershed	APN	Owner	Street Name
ROW 6237	N/A	N/A	ROW Opportunity	Pittsburg	Central	2.4 Willow Creek and Coastal Drainages	N/A	N/A	E CATAMARAN CIR
ROW 6584	N/A	N/A	ROW Opportunity	Pittsburg	Central	2.4 Willow Creek and Coastal Drainages	N/A	N/A	EL SECO WAY
ROW 6929	N/A	N/A	ROW Opportunity	Pittsburg	Central	2.4 Willow Creek and Coastal Drainages	N/A	N/A	EVENINGSTAR CT
ROW 7000	N/A	N/A	ROW Opportunity	Pittsburg	Central	2.5 Kirker Creek	N/A	N/A	FAIROAKS WAY
ROW 7075	N/A	N/A	ROW Opportunity	Pittsburg	Central	2.5 Kirker Creek	N/A	N/A	FALLS ST
ROW 7162	N/A	N/A	ROW Opportunity	Pittsburg	Central	2.4 Willow Creek and Coastal Drainages	N/A	N/A	FERNESS
ROW 7561	N/A	N/A	ROW Opportunity	Pittsburg	Central	2.4 Willow Creek and Coastal Drainages	N/A	N/A	FRIGATE CT
ROW 7879	N/A	N/A	ROW Opportunity	Pittsburg	Central	2.5 Kirker Creek	N/A	N/A	GLEN CANYON
ROW 7884	N/A	N/A	ROW Opportunity	Pittsburg	Central	2.5 Kirker Creek	N/A	N/A	GLEN CANYON WAY
ROW 8062	N/A	N/A	ROW Opportunity	Pittsburg	Central	2.5 Kirker Creek	N/A	N/A	GOLDENHILL DR
ROW 8081	N/A	N/A	ROW Opportunity	Pittsburg	Central	2.4 Willow Creek and Coastal Drainages	N/A	N/A	GOLF CLUB RD
ROW 8308	N/A	N/A	ROW Opportunity	Pittsburg	Central	2.4 Willow Creek and Coastal Drainages	N/A	N/A	GREENWOOD PL
ROW 8850	N/A	N/A	ROW Opportunity	Pittsburg	Central	2.4 Willow Creek and Coastal Drainages	N/A	N/A	HELM CT
ROW 890	N/A	N/A	ROW Opportunity	Pittsburg	Central	2.4 Willow Creek and Coastal Drainages	N/A	N/A	ANDREA WAY
ROW 9355	N/A	N/A	ROW Opportunity	Pittsburg	Central	2.4 Willow Creek and Coastal Drainages	N/A	N/A	HUNTINGTON CIR
ROW 9581	N/A	N/A	ROW Opportunity	Pittsburg	Central	2.4 Willow Creek and Coastal Drainages	N/A	N/A	JACK LONDON CT
ROW 9901	N/A	N/A	ROW Opportunity	Pittsburg	Central	2.4 Willow Creek and Coastal Drainages	N/A	N/A	KAPALUA BAY CIR
ROW 9961	N/A	N/A	ROW Opportunity	Pittsburg	Central	2.4 Willow Creek and Coastal Drainages	N/A	N/A	KEEL CT
Parcel 362143	N/A	N/A	Regional Opportunity	Pittsburg	Central	2.4 Willow Creek and Coastal Drainages	97160011	SAN FRANCISCO BART DISTRICT	N/A
Parcel 368317	N/A	N/A	Parcel-Based Opportunity	Pittsburg	0	<Null>	73220017	CALIFORNIA STATE OF	N/A
Parcel 370485	N/A	N/A	Parcel-Based Opportunity	Pittsburg	0	<Null>	73210018	CALIFORNIA STATE OF	N/A
Parcel 370520	N/A	N/A	Parcel-Based Opportunity	Pittsburg	Central	2.5 Kirker Creek	73210017	CALIFORNIA STATE OF	N/A
Parcel 371221	N/A	N/A	Parcel-Based Opportunity	Pittsburg	Central	<Null>	73020014	CALIFORNIA STATE OF	N/A
ROW 12256	N/A	N/A	ROW Opportunity	Pittsburg	Central	2.5 Kirker Creek	N/A	N/A	MEADOWS AVE
ROW 14750	N/A	N/A	ROW Opportunity	Pittsburg	Central	2.5 Kirker Creek	N/A	N/A	PHEASANT CIR
ROW 15600	N/A	N/A	ROW Opportunity	Pittsburg	Central	2.5 Kirker Creek	N/A	N/A	RANGWOOD DR
ROW 7883	N/A	N/A	ROW Opportunity	Pittsburg	Central	2.5 Kirker Creek	N/A	N/A	GLEN CANYON DR
Parcel 347233	N/A	N/A	Parcel-Based Opportunity	Pittsburg	Central	2.5 Kirker Creek	88322001	PITTSBURG CITY OF	N/A
Parcel 357266	N/A	N/A	Parcel-Based Opportunity	Pittsburg	Central	2.4 Willow Creek and Coastal Drainages	97710028	PITTSBURG CITY OF	N/A
Parcel 368250	N/A	N/A	Parcel-Based Opportunity	Pittsburg	Central	2.4 Willow Creek and Coastal Drainages	95282005	PITTSBURG CITY OF	N/A
Parcel 370389	N/A	N/A	Regional Opportunity	Pittsburg	Central	2.4 Willow Creek and Coastal Drainages	85193001	PITTSBURG UNIFIED SCHOOL DIST	N/A
ROW 12584	N/A	N/A	ROW Opportunity	Pittsburg	Central	2.5 Kirker Creek	N/A	N/A	MIRA LOMA DR
ROW 13788	N/A	N/A	ROW Opportunity	Pittsburg	Central	2.5 Kirker Creek	N/A	N/A	OAKDALE PL
ROW 1505	N/A	N/A	ROW Opportunity	Pittsburg	Central	2.4 Willow Creek and Coastal Drainages	N/A	N/A	BAJA CT
ROW 15580	N/A	N/A	ROW Opportunity	Pittsburg	Central	2.4 Willow Creek and Coastal Drainages	N/A	N/A	RANCHO WAY
ROW 1572	N/A	N/A	ROW Opportunity	Pittsburg	Central	2.4 Willow Creek and Coastal Drainages	N/A	N/A	BANCROFT CT
ROW 16097	N/A	N/A	ROW Opportunity	Pittsburg	Central	2.4 Willow Creek and Coastal Drainages	N/A	N/A	ROCK RIDGE CT
ROW 1860	N/A	N/A	ROW Opportunity	Pittsburg	Central	2.4 Willow Creek and Coastal Drainages	N/A	N/A	BEGONIA CT
ROW 18944	N/A	N/A	ROW Opportunity	Pittsburg	Central	2.5 Kirker Creek	N/A	N/A	SUZANNE DR
ROW 20465	N/A	N/A	ROW Opportunity	Pittsburg	Central	2.4 Willow Creek and Coastal Drainages	N/A	N/A	W LELAND RD
ROW 2635	N/A	N/A	ROW Opportunity	Pittsburg	Central	2.5 Kirker Creek	N/A	N/A	BRIDLEWOOD CT
ROW 3214	N/A	N/A	ROW Opportunity	Pittsburg	Central	2.4 Willow Creek and Coastal Drainages	N/A	N/A	CAMELIA CT
ROW 3339	N/A	N/A	ROW Opportunity	Pittsburg	Central	2.4 Willow Creek and Coastal Drainages	N/A	N/A	CANTERBERRY PL
ROW 738	N/A	N/A	ROW Opportunity	Pittsburg	Central	2.4 Willow Creek and Coastal Drainages	N/A	N/A	ALTA VISTA CT
ROW 8078	N/A	N/A	ROW Opportunity	Pittsburg	Central	2.4 Willow Creek and Coastal Drainages	N/A	N/A	GOLF CLUB CT
Parcel 371655	N/A	N/A	Regional Opportunity	Pittsburg	Central	2.4 Willow Creek and Coastal Drainages	85270016	PITTSBURG REDEVELOPMENT AGENCY	N/A
Parcel 347357	N/A	N/A	Parcel-Based Opportunity	Pittsburg	Central	2.5 Kirker Creek	88601044	PITTSBURG CITY OF	N/A
Parcel 348459	N/A	N/A	Parcel-Based Opportunity	Pittsburg	Central	2.5 Kirker Creek	88161011	PITTSBURG UNIFIED SCHOOL DIST	N/A
Parcel 352597	N/A	N/A	Regional Opportunity	Pittsburg	Central	2.5 Kirker Creek	88490089	PITTSBURG CITY OF	N/A
Parcel 355630	N/A	N/A	Parcel-Based Opportunity	Pittsburg	Central	2.4 Willow Creek and Coastal Drainages	97650045	PITTSBURG CITY OF	N/A
Parcel 370214	N/A	N/A	Regional Opportunity	Pittsburg	Central	2.4 Willow Creek and Coastal Drainages	85260009	PITTSBURG REDEVELOPMENT AGENCY	N/A
Parcel 370227	N/A	N/A	Regional Opportunity	Pittsburg	Central	2.4 Willow Creek and Coastal Drainages	85260044	PITTSBURG REDEVELOPMENT AGENCY	N/A
ROW 17711	N/A	N/A	ROW Opportunity	Pittsburg	Central	2.5 Kirker Creek	N/A	N/A	SHOPPING HEIGHTS LN
ROW 4315	N/A	N/A	ROW Opportunity	Pittsburg	Central	2.5 Kirker Creek	N/A	N/A	CLARK AVE
ROW 14958	N/A	N/A	ROW Opportunity	Pittsburg	Central	2.5 Kirker Creek	N/A	N/A	PITTSBURG WATERFRONT RD
Parcel 371128	N/A	N/A	Parcel-Based Opportunity	Pittsburg	Central	<Null>	73210008	CALIFORNIA STATE OF	N/A
ROW 2265	N/A	N/A	ROW Opportunity	Pittsburg	Central	2.5 Kirker Creek	N/A	N/A	BUSS AVE
ROW 6199	N/A	N/A	ROW Opportunity	Pittsburg	Central	2.5 Kirker Creek	N/A	N/A	E 14TH ST
ROW 9457	N/A	N/A	ROW Opportunity	Pittsburg	Central	2.5 Kirker Creek	N/A	N/A	INDUSTRY RD
Parcel 371328	N/A	N/A	Regional Opportunity	Pittsburg	Central	2.5 Kirker Creek	73020007	CALIFORNIA STATE OF	N/A
ROW 11370	N/A	N/A	ROW Opportunity	Pittsburg	Central	2.4 Willow Creek and Coastal Drainages	N/A	N/A	LOWRY CT
ROW 11872	N/A	N/A	ROW Opportunity	Pittsburg	Central	2.5 Kirker Creek	N/A	N/A	MARIPOSA DR
ROW 12509	N/A	N/A	ROW Opportunity	Pittsburg	Central	2.4 Willow Creek and Coastal Drainages	N/A	N/A	MILESTONE CT
ROW 1336	N/A	N/A	ROW Opportunity	Pittsburg	Central	2.5 Kirker Creek	N/A	N/A	ATLANTIC AVE
ROW 15303	N/A	N/A	ROW Opportunity	Pittsburg	Central	2.4 Willow Creek and Coastal Drainages	N/A	N/A	PROSPERITY CT
ROW 1802	N/A	N/A	ROW Opportunity	Pittsburg	Central	2.4 Willow Creek and Coastal Drainages	N/A	N/A	BEACON ST
ROW 20795	N/A	N/A	ROW Opportunity	Pittsburg	Central	2.4 Willow Creek and Coastal Drainages	N/A	N/A	WEST BLVD
ROW 6158	N/A	N/A	ROW Opportunity	Pittsburg	Central	2.5 Kirker Creek	N/A	N/A	DUNLIN CT
ROW 6505	N/A	N/A	ROW Opportunity	Pittsburg	Central	2.5 Kirker Creek	N/A	N/A	EL DORADO DR
ROW 6805	N/A	N/A	ROW Opportunity	Pittsburg	Central	2.4 Willow Creek and Coastal Drainages	N/A	N/A	ENTERPRISE CIR
ROW 13238	N/A	N/A	ROW Opportunity	Pittsburg	Central	2.4 Willow Creek and Coastal Drainages	N/A	N/A	N PARKSIDE DR
ROW 15487	N/A	N/A	ROW Opportunity	Pittsburg	Central	2.4 Willow Creek and Coastal Drainages	N/A	N/A	RAILROAD AVE
ROW 15490	N/A	N/A	ROW Opportunity	Pittsburg	Central	2.4 Willow Creek and Coastal Drainages	N/A	N/A	RAILROAD AVE
ROW 6193	N/A	N/A	ROW Opportunity	Pittsburg	Central	2.5 Kirker Creek	N/A	N/A	E 10TH ST
Parcel 369493	N/A	N/A	Parcel-Based Opportunity	Pittsburg	Central	2.4 Willow Creek and Coastal Drainages	85193006	PITTSBURG UNIFIED SCHOOL DIST	N/A
Parcel 369603	N/A	N/A	Parcel-Based Opportunity	Pittsburg	Central	2.4 Willow Creek and Coastal Drainages	85193007	PITTSBURG UNIFIED SCHOOL DIST	N/A
Parcel 370204	N/A	N/A	Parcel-Based Opportunity	Pittsburg	Central	2.4 Willow Creek and Coastal Drainages	85243002	PITTSBURG REDEVELOPMENT AGENCY	N/A
Parcel 370208	N/A	N/A	Parcel-Based Opportunity	Pittsburg	Central	2.4 Willow Creek and Coastal Drainages	85243001	PITTSBURG REDEVELOPMENT AGENCY	N/A
Parcel 372371	N/A	N/A	Parcel-Based Opportunity	Pittsburg	Central	2.4 Willow Creek and Coastal Drainages	85108004	PITTSBURG CITY OF	N/A
ROW 1100	N/A	N/A	ROW Opportunity	Pittsburg	Central	2.5 Kirker Creek	N/A	N/A	ARCY LN
ROW 11361	N/A	N/A	ROW Opportunity	Pittsburg	Central	2.5 Kirker Creek	N/A	N/A	LOVERIDGE RD
ROW 3090	N/A	N/A	ROW Opportunity	Pittsburg	Central	2.5 Kirker Creek	N/A	N/A	CALIFORNIA AVE
ROW 5989	N/A	N/A	ROW Opportunity	Pittsburg	Central	2.4 Willow Creek and Coastal Drainages	N/A	N/A	DORY RD
ROW 15488	N/A	N/A	ROW Opportunity	Pittsburg	Central	2.4 Willow Creek and Coastal Drainages	N/A	N/A	RAILROAD AVE
Parcel 370080	N/A	N/A	Parcel-Based Opportunity	Pittsburg	Central	2.5 Kirker Creek	73220018	CALIFORNIA STATE OF	N/A
Parcel 370219	N/A	N/A	Parcel-Based Opportunity	Pittsburg	Central	2.4 Willow Creek and Coastal Drainages	85260012	PITTSBURG REDEVELOPMENT AGENCY	N/A
ROW 2855	N/A	N/A	ROW Opportunity	Pittsburg	Central	2.5 Kirker Creek	N/A	N/A	BUCHANAN RD

db_index	Project Name	Size	Slope	Infiltration	Yield Class	Removes Pollutant Loads	Augments Water Supply	Provides Flood Control	Reestablishes Natural Drainage	Develops Open Space	Community	Total Score
ROW 6237	N/A	N/A	1	1	0	2	1	1	1	1	1	10
ROW 6584	N/A	N/A	1	1	0	2	1	1	1	1	1	10
ROW 6929	N/A	N/A	1	1	0	2	1	1	1	1	1	10
ROW 7000	N/A	N/A	1	1	0	2	1	1	1	1	1	10
ROW 7075	N/A	N/A	0	1	1	2	1	1	1	1	1	10
ROW 7162	N/A	N/A	1	1	0	2	1	1	1	1	1	10
ROW 7561	N/A	N/A	1	1	0	2	1	1	1	1	1	10
ROW 7879	N/A	N/A	1	1	0	2	1	1	1	1	1	10
ROW 7884	N/A	N/A	1	1	0	2	1	1	1	1	1	10
ROW 8062	N/A	N/A	1	1	0	2	1	1	1	1	1	10
ROW 8081	N/A	N/A	1	1	0	2	1	1	1	1	1	10
ROW 8308	N/A	N/A	1	1	0	2	1	1	1	1	1	10
ROW 8850	N/A	N/A	1	1	0	2	1	1	1	1	1	10
ROW 890	N/A	N/A	1	1	0	2	1	1	1	1	1	10
ROW 9355	N/A	N/A	1	1	0	2	1	1	1	1	1	10
ROW 9581	N/A	N/A	1	1	0	2	1	1	1	1	1	10
ROW 9901	N/A	N/A	1	1	0	2	1	1	1	1	1	10
ROW 9961	N/A	N/A	1	1	0	2	1	1	1	1	1	10
Parcel 362143	N/A	0	0	1	0.5	3	1	1	1	1	1	9.5
Parcel 368317	N/A	0	1	1	0.5	2	1	1	1	1	1	9.5
Parcel 370485	N/A	0	1	1	0.5	2	1	1	1	1	1	9.5
Parcel 370520	N/A	0	1	1	0.5	2	1	1	1	1	1	9.5
Parcel 371221	N/A	0	1	1	0.5	2	1	1	1	1	1	9.5
ROW 12256	N/A	N/A	0	1	0.5	2	1	1	1	1	1	9.5
ROW 14750	N/A	N/A	0	1	0.5	2	1	1	1	1	1	9.5
ROW 15600	N/A	N/A	0	1	0.5	2	1	1	1	1	1	9.5
ROW 7883	N/A	N/A	0	1	0.5	2	1	1	1	1	1	9.5
Parcel 347233	N/A	0	1	1	0	2	1	1	1	1	1	9
Parcel 357266	N/A	0	1	1	0	2	1	1	1	1	1	9
Parcel 368250	N/A	0	1	1	0	2	1	1	1	1	1	9
Parcel 370389	N/A	1	2	0	1	3	0	0	0	1	1	9
ROW 12584	N/A	N/A	0	1	0	2	1	1	1	1	1	9
ROW 13788	N/A	N/A	0	1	0	2	1	1	1	1	1	9
ROW 1505	N/A	N/A	0	1	0	2	1	1	1	1	1	9
ROW 15580	N/A	N/A	0	1	0	2	1	1	1	1	1	9
ROW 1572	N/A	N/A	0	1	0	2	1	1	1	1	1	9
ROW 16097	N/A	N/A	0	1	0	2	1	1	1	1	1	9
ROW 1860	N/A	N/A	0	1	0	2	1	1	1	1	1	9
ROW 18944	N/A	N/A	0	1	0	2	1	1	1	1	1	9
ROW 20465	N/A	N/A	0	1	0	2	1	1	1	1	1	9
ROW 2635	N/A	N/A	0	1	0	2	1	1	1	1	1	9
ROW 3214	N/A	N/A	0	1	0	2	1	1	1	1	1	9
ROW 3339	N/A	N/A	0	1	0	2	1	1	1	1	1	9
ROW 738	N/A	N/A	0	1	0	2	1	1	1	1	1	9
ROW 8078	N/A	N/A	0	1	0	2	1	1	1	1	1	9
Parcel 371655	N/A	1	2	0	0.5	3	0	0	0	1	1	8.5
Parcel 347357	N/A	0	0	1	0	2	1	1	1	1	1	8
Parcel 348459	N/A	2	2	0	1	1	0	0	0	1	1	8
Parcel 352597	N/A	1	1	0	1	3	0	0	0	1	1	8
Parcel 355630	N/A	0	0	1	0	2	1	1	1	1	1	8
Parcel 370214	N/A	0	2	0	0.5	3	0	0	0	1	1	7.5
Parcel 370227	N/A	0	2	0	0.5	3	0	0	0	1	1	7.5
ROW 17711	N/A	N/A	2	0	2	1	0	0	0	1	1	7.5
ROW 4315	N/A	N/A	2	0	2	1	0	0	0	1	1	7.5
ROW 14958	N/A	N/A	2	0	1.5	1	0	0	0	1	1	7.5
Parcel 371128	N/A	2	2	0	0	1	0	0	0	1	1	7
ROW 2265	N/A	N/A	2	0	1.5	1	0	0	0	1	1	7
ROW 6199	N/A	N/A	2	0	1.5	1	0	0	0	1	1	7
ROW 9457	N/A	N/A	2	0	1	1	0	0	0	1	1	7
Parcel 371328	N/A	0	1	0	0.5	3	0	0	0	1	1	6.5
ROW 11370	N/A	N/A	2	0	1	1	0	0	0	1	1	6.5
ROW 11872	N/A	N/A	2	0	1	1	0	0	0	1	1	6.5
ROW 12509	N/A	N/A	2	0	1	1	0	0	0	1	1	6.5
ROW 1336	N/A	N/A	2	0	1	1	0	0	0	1	1	6.5
ROW 15303	N/A	N/A	2	0	1	1	0	0	0	1	1	6.5
ROW 1802	N/A	N/A	2	0	1	1	0	0	0	1	1	6.5
ROW 20795	N/A	N/A	2	0	1	1	0	0	0	1	1	6.5
ROW 6158	N/A	N/A	2	0	1	1	0	0	0	1	1	6.5
ROW 6505	N/A	N/A	2	0	1	1	0	0	0	1	1	6.5
ROW 6805	N/A	N/A	2	0	1	1	0	0	0	1	1	6.5
ROW 13238	N/A	N/A	2	0	0.5	1	0	0	0	1	1	6.5
ROW 15487	N/A	N/A	2	0	0.5	1	0	0	0	1	1	6.5
ROW 15490	N/A	N/A	2	0	0.5	1	0	0	0	1	1	6.5
ROW 6193	N/A	N/A	2	0	0.5	1	0	0	0	1	1	6.5
Parcel 369493	N/A	0	2	0	1	1	0	0	0	1	1	6
Parcel 369603	N/A	0	2	0	1	1	0	0	0	1	1	6
Parcel 370204	N/A	0	2	0	1	1	0	0	0	1	1	6
Parcel 370208	N/A	0	2	0	1	1	0	0	0	1	1	6
Parcel 372371	N/A	0	2	0	1	1	0	0	0	1	1	6
ROW 1100	N/A	N/A	2	0	0.5	1	0	0	0	1	1	6
ROW 11361	N/A	N/A	2	0	0.5	1	0	0	0	1	1	6
ROW 3090	N/A	N/A	2	0	0.5	1	0	0	0	1	1	6
ROW 5989	N/A	N/A	2	0	0	1	0	0	0	1	1	5.5
ROW 15488	N/A	N/A	1	0	0.5	1	0	0	0	1	1	5.5
Parcel 370080	N/A	0	2	0	0	1	0	0	0	1	1	5
Parcel 370219	N/A	0	2	0	0	1	0	0	0	1	1	5
ROW 2855	N/A	N/A	1	0	0.5	1	0	0	0	1	1	5

PLEASANT HILL

Municipal contact for information about the project list:

Ananthan Kanagasundaram ananthank@pleasanthillca.org

db_index	Project Name	Stakeholder	Project Type	Jurisdiction	Planning Unit	Watershed	APN	Owner	Street Name
planned_1317	Doris/Linda Kathryn Drainage Project	City of Pleasant Hill	ROW Opportunity	Pleasant Hill	Central	Murders Creek	N/A	Pleasant Hill City of	
ROW_12076	N/A	N/A	ROW Opportunity	Pleasant Hill	Central	2.3 Grayson Creek / Murderers Creek	N/A	N/A	MAYHEW WAY
ROW_12853	N/A	N/A	ROW Opportunity	Pleasant Hill	Central	2.3 Grayson Creek / Murderers Creek	N/A	N/A	MONUMENT BLVD
ROW_1307	N/A	N/A	ROW Opportunity	Pleasant Hill	Central	2.3 Grayson Creek / Murderers Creek	N/A	N/A	ASTRID DR
ROW_17574	N/A	N/A	ROW Opportunity	Pleasant Hill	Central	2.3 Grayson Creek / Murderers Creek	N/A	N/A	SHAW RD
ROW_20458	N/A	N/A	ROW Opportunity	Pleasant Hill	Central	2.3 Grayson Creek / Murderers Creek	N/A	N/A	W HOOKSTON RD
ROW_2494	N/A	N/A	ROW Opportunity	Pleasant Hill	Central	2.3 Grayson Creek / Murderers Creek	N/A	N/A	BOYD RD
ROW_2970	N/A	N/A	ROW Opportunity	Pleasant Hill	Central	2.3 Grayson Creek / Murderers Creek	N/A	N/A	BUSKIRK AVE
ROW_4377	N/A	N/A	ROW Opportunity	Pleasant Hill	Central	2.3 Grayson Creek / Murderers Creek	N/A	N/A	CLEVELAND RD
ROW_4671	N/A	N/A	ROW Opportunity	Pleasant Hill	Central	2.3 Grayson Creek / Murderers Creek	N/A	N/A	CONTRA COSTA BLVD
ROW_4672	N/A	N/A	ROW Opportunity	Pleasant Hill	Central	2.3 Grayson Creek / Murderers Creek	N/A	N/A	CONTRA COSTA BLVD
ROW_4673	N/A	N/A	ROW Opportunity	Pleasant Hill	Central	2.3 Grayson Creek / Murderers Creek	N/A	N/A	CONTRA COSTA BLVD
ROW_5047	N/A	N/A	ROW Opportunity	Pleasant Hill	Central	2.3 Grayson Creek / Murderers Creek	N/A	N/A	CRESCENT DR
ROW_5054	N/A	N/A	ROW Opportunity	Pleasant Hill	Central	2.3 Grayson Creek / Murderers Creek	N/A	N/A	CRESCENT FLZ
ROW_8317	N/A	N/A	ROW Opportunity	Pleasant Hill	Central	2.3 Grayson Creek / Murderers Creek	N/A	N/A	GREGORY LN
ROW_12073	N/A	N/A	ROW Opportunity	Pleasant Hill	Central	2.3 Grayson Creek / Murderers Creek	N/A	N/A	MAYHEW CT
ROW_20418	N/A	N/A	ROW Opportunity	Pleasant Hill	Central	2.3 Grayson Creek / Murderers Creek	N/A	N/A	W BOYD RD
ROW_4670	N/A	N/A	ROW Opportunity	Pleasant Hill	Central	2.3 Grayson Creek / Murderers Creek	N/A	N/A	CONTRA COSTA BLVD
ROW_9267	N/A	N/A	ROW Opportunity	Pleasant Hill	Central	2.3 Grayson Creek / Murderers Creek	N/A	N/A	HOOKSTON RD
Parcel_182239	N/A	N/A	Regional Opportunity	Pleasant Hill	Central	2.3 Grayson Creek / Murderers Creek	127040016	PLEASANT HILL CITY OF	N/A
ROW_13227	N/A	N/A	ROW Opportunity	Pleasant Hill	Central	2.3 Grayson Creek / Murderers Creek	N/A	N/A	N MARTA DR
ROW_16087	N/A	N/A	ROW Opportunity	Pleasant Hill	Central	2.3 Grayson Creek / Murderers Creek	N/A	N/A	ROCK CREEK PL
ROW_16089	N/A	N/A	ROW Opportunity	Pleasant Hill	Central	2.3 Grayson Creek / Murderers Creek	N/A	N/A	ROCK CREEK WAY
ROW_17051	N/A	N/A	ROW Opportunity	Pleasant Hill	Central	2.3 Grayson Creek / Murderers Creek	N/A	N/A	SANTA ANA DR
ROW_17080	N/A	N/A	ROW Opportunity	Pleasant Hill	Central	2.3 Grayson Creek / Murderers Creek	N/A	N/A	SANTA CRUZ DR
ROW_17101	N/A	N/A	ROW Opportunity	Pleasant Hill	Central	2.3 Grayson Creek / Murderers Creek	N/A	N/A	SANTA LUCIA CT
ROW_17104	N/A	N/A	ROW Opportunity	Pleasant Hill	Central	2.3 Grayson Creek / Murderers Creek	N/A	N/A	SANTA LUCIA DR
ROW_17117	N/A	N/A	ROW Opportunity	Pleasant Hill	Central	2.3 Grayson Creek / Murderers Creek	N/A	N/A	SANTA MONICA CT
ROW_18876	N/A	N/A	ROW Opportunity	Pleasant Hill	Central	2.3 Grayson Creek / Murderers Creek	N/A	N/A	SUNSPRING CT
ROW_19766	N/A	N/A	ROW Opportunity	Pleasant Hill	Central	2.3 Grayson Creek / Murderers Creek	N/A	N/A	TWINBRIDGE CIR
ROW_19768	N/A	N/A	ROW Opportunity	Pleasant Hill	Central	2.3 Grayson Creek / Murderers Creek	N/A	N/A	TWINBRIDGE CT
ROW_5754	N/A	N/A	ROW Opportunity	Pleasant Hill	Central	2.3 Grayson Creek / Murderers Creek	N/A	N/A	DEKTER DR
ROW_6668	N/A	N/A	ROW Opportunity	Pleasant Hill	Central	2.3 Grayson Creek / Murderers Creek	N/A	N/A	ELLINWOOD DR
ROW_6669	N/A	N/A	ROW Opportunity	Pleasant Hill	Central	2.3 Grayson Creek / Murderers Creek	N/A	N/A	ELLINWOOD WAY
ROW_7911	N/A	N/A	ROW Opportunity	Pleasant Hill	Central	2.3 Grayson Creek / Murderers Creek	N/A	N/A	GLENBRIDGE CT
Parcel_131105	N/A	N/A	Regional Opportunity	Pleasant Hill	Central	2.3 Grayson Creek / Murderers Creek	170223029	CCC FIRE PROTECTION DISTRICT	N/A
Parcel_142400	N/A	N/A	Regional Opportunity	Pleasant Hill	Central	2.3 Grayson Creek / Murderers Creek	165142003	PLEASANT HILL REC & PARK DIST	N/A
Parcel_146724	N/A	N/A	Parcel-Based Opportunity	Pleasant Hill	Central	2.3 Grayson Creek / Murderers Creek	149230008	MT DIABLO UNIFIED SCHOOL DIST	N/A
Parcel_146765	N/A	N/A	Parcel-Based Opportunity	Pleasant Hill	Central	2.3 Grayson Creek / Murderers Creek	149230009	PLEASANT HILL REC & PARK DIST	N/A
Parcel_149937	N/A	N/A	Regional Opportunity	Pleasant Hill	Central	2.3 Grayson Creek / Murderers Creek	149230002	EAST BAY MUNICIPAL UTILITY DIS	N/A
Parcel_154099	N/A	N/A	Regional Opportunity	Pleasant Hill	Central	2.3 Grayson Creek / Murderers Creek	148360031	CCC REDEVELOPMENT AGENCY	N/A
Parcel_155831	N/A	N/A	Regional Opportunity	Pleasant Hill	Central	2.3 Grayson Creek / Murderers Creek	150300013	PLEASANT HILL CITY OF	N/A
Parcel_156885	N/A	N/A	Regional Opportunity	Pleasant Hill	Central	2.3 Grayson Creek / Murderers Creek	148360014	CCC REDEVELOPMENT AGENCY	N/A
Parcel_156974	N/A	N/A	Parcel-Based Opportunity	Pleasant Hill	Central	2.3 Grayson Creek / Murderers Creek	148330001	MT DIABLO UNIFIED SCHOOL DIST	N/A
Parcel_157209	N/A	N/A	Regional Opportunity	Pleasant Hill	Central	2.3 Grayson Creek / Murderers Creek	148020009	EAST BAY MUNICIPAL UTILITY DIS	N/A
Parcel_157745	N/A	N/A	Parcel-Based Opportunity	Pleasant Hill	Central	2.3 Grayson Creek / Murderers Creek	150201015	MT DIABLO UNIFIED SCHOOL DIST	N/A
Parcel_157786	N/A	N/A	Parcel-Based Opportunity	Pleasant Hill	Central	2.3 Grayson Creek / Murderers Creek	150190009	PLEASANT HILL SCHOOL DISTRICT	N/A
Parcel_160193	N/A	N/A	Parcel-Based Opportunity	Pleasant Hill	Central	2.3 Grayson Creek / Murderers Creek	150170001	MT DIABLO UNIFIED SCHOOL DIST	N/A
Parcel_161937	N/A	N/A	Regional Opportunity	Pleasant Hill	Central	2.3 Grayson Creek / Murderers Creek	127190004	EAST BAY MUNICIPAL UTILITY DIS	N/A
Parcel_165486	N/A	N/A	Parcel-Based Opportunity	Pleasant Hill	Central	2.3 Grayson Creek / Murderers Creek	150141007	PLEASANT HILL REC & PARK DIST	N/A
Parcel_167223	N/A	N/A	Parcel-Based Opportunity	Pleasant Hill	Central	2.3 Grayson Creek / Murderers Creek	152140003	MT DIABLO UNIFIED SCHOOL DIST	N/A
Parcel_172274	N/A	N/A	Regional Opportunity	Pleasant Hill	Central	2.3 Grayson Creek / Murderers Creek	127190003	EAST BAY MUNICIPAL UTILITY DIS	N/A
Parcel_174835	N/A	N/A	Regional Opportunity	Pleasant Hill	Central	2.3 Grayson Creek / Murderers Creek	127262004	PLEASANT HILL CITY OF	N/A
Parcel_182562	N/A	N/A	Parcel-Based Opportunity	Pleasant Hill	Central	2.3 Grayson Creek / Murderers Creek	153050008	MT DIABLO UNIFIED SCHOOL DIST	N/A
Parcel_184761	N/A	N/A	Regional Opportunity	Pleasant Hill	Central	2.3 Grayson Creek / Murderers Creek	153050064	PLEASANT HILL REC & PARK DIST	N/A
Parcel_185324	N/A	N/A	Parcel-Based Opportunity	Pleasant Hill	Central	2.3 Grayson Creek / Murderers Creek	153050053	PLEASANT HILL CITY OF	N/A
Parcel_185980	N/A	N/A	Regional Opportunity	Pleasant Hill	Central	2.3 Grayson Creek / Murderers Creek	153050050	PLEASANT HILL CITY OF	N/A
Parcel_185990	N/A	N/A	Regional Opportunity	Pleasant Hill	Central	2.3 Grayson Creek / Murderers Creek	153050063	PLEASANT HILL CITY OF	N/A
Parcel_186000	N/A	N/A	Parcel-Based Opportunity	Pleasant Hill	Central	2.3 Grayson Creek / Murderers Creek	153050065	PLEASANT HILL CITY OF	N/A
Parcel_187994	N/A	N/A	Parcel-Based Opportunity	Pleasant Hill	Central	2.3 Grayson Creek / Murderers Creek	153040017	MT DIABLO UNIFIED SCHOOL DIST	N/A
Parcel_189822	N/A	N/A	Parcel-Based Opportunity	Pleasant Hill	Central	2.3 Grayson Creek / Murderers Creek	153040005	MT DIABLO UNIFIED SCHOOL DIST	N/A
Parcel_190466	N/A	N/A	Regional Opportunity	Pleasant Hill	Central	2.3 Grayson Creek / Murderers Creek	153040009	CCC JUNIOR COLLEGE DISTRICT	N/A
Parcel_199585	N/A	N/A	Regional Opportunity	Pleasant Hill	Central	2.3 Grayson Creek / Murderers Creek	153300005	PLEASANT HILL REC & PARK DIST	N/A
ROW_17119	N/A	N/A	ROW Opportunity	Pleasant Hill	Central	2.3 Grayson Creek / Murderers Creek	N/A	N/A	SANTA MONICA DR
ROW_11244	N/A	N/A	ROW Opportunity	Pleasant Hill	Central	2.3 Grayson Creek / Murderers Creek	N/A	N/A	Longbrook Way
planned_145	Grayson Creek Green Corridor - Green Infrastructure Project 3 (Filter Strip)	Friends of Pleasant Hill Creeks	Planned Unlined Swale	Pleasant Hill	Central	2.3 Grayson Creek / Murderers Creek	N/A	N/A	N/A
planned_146	Grayson Creek Green Corridor - Green Infrastructure Project 4 (Bioretention with Underdrain)	Friends of Pleasant Hill Creeks	Planned Unlined Bioretention	Pleasant Hill	Central	2.3 Grayson Creek / Murderers Creek	N/A	N/A	N/A
Parcel_150280	N/A	N/A	Regional Opportunity	Pleasant Hill	Central	2.3 Grayson Creek / Murderers Creek	149130030	CCC FLOOD CONTROL & WATER CONS	N/A
Parcel_150985	N/A	N/A	Regional Opportunity	Pleasant Hill	Central	2.3 Grayson Creek / Murderers Creek	148360024	CCC REDEVELOPMENT AGENCY	N/A
ROW_9560	N/A	N/A	ROW Opportunity	Pleasant Hill	Central	2.3 Grayson Creek / Murderers Creek	N/A	N/A	Ivy Ln
planned_147	Grayson Creek Green Corridor - Stream Restoration Project	Friends of Pleasant Hill Creeks	Planned Creek/Marsh Restoration	Pleasant Hill	Central	2.3 Grayson Creek / Murderers Creek	N/A	N/A	N/A
Parcel_131108	N/A	N/A	Regional Opportunity	Pleasant Hill	Central	2.3 Grayson Creek / Murderers Creek	170223023	CONTRA COSTA COUNTY	N/A
Parcel_137604	N/A	N/A	Regional Opportunity	Pleasant Hill	Central	2.3 Grayson Creek / Murderers Creek	170150069	PLEASANT HILL CITY OF	N/A
Parcel_140404	N/A	N/A	Parcel-Based Opportunity	Pleasant Hill	Central	2.3 Grayson Creek / Murderers Creek	170020003	MT DIABLO UNIFIED SCHOOL DIST	N/A
Parcel_140820	N/A	N/A	Parcel-Based Opportunity	Pleasant Hill	Central	2.3 Grayson Creek / Murderers Creek	170010023	MT DIABLO UNIFIED SCHOOL DIST	N/A
Parcel_142700	N/A	N/A	Parcel-Based Opportunity	Pleasant Hill	Central	2.3 Grayson Creek / Murderers Creek	149271013	CCC BOARD OF EDUCATION	N/A
Parcel_142820	N/A	N/A	Parcel-Based Opportunity	Pleasant Hill	Central	2.3 Grayson Creek / Murderers Creek	149230005	CONTRA COSTA COUNTY	N/A
Parcel_146059	N/A	N/A	Parcel-Based Opportunity	Pleasant Hill	Central	2.3 Grayson Creek / Murderers Creek	149320003	EAST BAY MUNICIPAL UTILITY DIS	N/A
Parcel_151596	N/A	N/A	Regional Opportunity	Pleasant Hill	Central	2.3 Grayson Creek / Murderers Creek	149320002	EAST BAY MUNICIPAL UTILITY DIS	N/A
Parcel_155321	N/A	N/A	Regional Opportunity	Pleasant Hill	Central	2.3 Grayson Creek / Murderers Creek	150202029	CCC FIRE PROTECTION DISTRICT	N/A
Parcel_157768	N/A	N/A	Parcel-Based Opportunity	Pleasant Hill	Central	2.3 Grayson Creek / Murderers Creek	150201014	MT DIABLO UNIFIED SCHOOL DIST	N/A
Parcel_158811	N/A	N/A	Regional Opportunity	Pleasant Hill	Central	2.3 Grayson Creek / Murderers Creek	147050044	CCC REDEVELOPMENT AGENCY	N/A
Parcel_161733	N/A	N/A	Parcel-Based Opportunity	Pleasant Hill	Central	2.3 Grayson Creek / Murderers Creek	150181050	PLEASANT HILL CITY OF	N/A
Parcel_162104	N/A	N/A	Parcel-Based Opportunity	Pleasant Hill	Central	2.3 Grayson Creek / Murderers Creek	166070012	PLEASANT HILL REC & PARK DIST	N/A
Parcel_164952	N/A	N/A	Regional Opportunity	Pleasant Hill	Central	2.3 Grayson Creek / Murderers Creek	152140017	PLEASANT HILL REC & PARK DIST	N/A
Parcel_169097	N/A	N/A	Parcel-Based Opportunity	Pleasant Hill	Central	2.3 Grayson Creek / Murderers Creek	127190004	EAST BAY MUNICIPAL UTILITY DIS	N/A
Parcel_176072	N/A	N/A	Regional Opportunity	Pleasant Hill	Central	2.3 Grayson Creek / Murderers Creek	127261002	PLEASANT HILL CITY OF	N/A
Parcel_178916	N/A	N/A	Parcel-Based Opportunity	Pleasant Hill	Central	2.3 Grayson Creek / Murderers Creek	127190002	EAST BAY MUNICIPAL UTILITY DIS	N/A
Parcel_180980	N/A	N/A	Parcel-Based Opportunity	Pleasant Hill	Central	2.3 Grayson Creek / Murderers Creek	153050007	MT DIABLO UNIFIED SCHOOL DIST	N/A
Parcel_198405	N/A	N/A	Parcel-Based Opportunity	Pleasant Hill	Central	2.3 Grayson Creek / Murderers Creek	153040009	CCC JUNIOR COLLEGE DISTRICT	N/A
Parcel_211047	N/A	N/A	Regional Opportunity	Pleasant Hill	Central	2.3 Grayson Creek / Murderers Creek	125310009	PLEASANT HILL REC & PARK DIST	N/A
ROW_10092	N/A	N/A	ROW Opportunity	Pleasant Hill	Central	2.3 Grayson Creek / Murderers Creek	N/A	N/A	KEVIN CT
ROW_10172	N/A	N/A	ROW Opportunity	Pleasant Hill	Central	2.3 Grayson Creek / Murderers Creek	N/A	N/A	KINGSLEY CT
ROW_10675	N/A	N/A	ROW Opportunity	Pleasant Hill	Central	2.3 Grayson Creek / Murderers Creek	N/A	N/A	LAS JUNTAS
ROW_10906	N/A	N/A	ROW Opportunity	Pleasant Hill	Central	2.3 Grayson Creek / Murderers Creek	N/A	N/A	LESLIE DR
ROW_10940	N/A	N/A	ROW Opportunity	Pleasant Hill	Central	2.3 Grayson Creek / Murderers Creek	N/A	N/A	LIAHOMA CT
ROW_10941	N/A	N/A	ROW Opportunity	Pleasant Hill	Central	2.3 Grayson Creek / Murderers Creek	N/A	N/A	LIAHOMA CT
ROW_10942	N/A	N/A	ROW Opportunity	Pleasant Hill	Central	2.3 Grayson Creek / Murderers Creek	N/A	N/A	LIAHOMA CT
ROW_1108	N/A	N/A	ROW Opportunity	Pleasant Hill	Central	2.3 Grayson Creek / Murderers Creek	N/A	N/A	ARDITH DR
ROW_11085	N/A	N/A	ROW Opportunity	Pleasant Hill	Central	2.3 Grayson Creek / Murderers Creek	N/A	N/A	LISA LN
ROW_11102	N/A	N/A	ROW Opportunity	Pleasant Hill	Central	2.3 Grayson Creek / Murderers Creek	N/A	N/A	LITTLE RD
ROW_11104	N/A	N/A	ROW Opportunity	Pleasant Hill	Central	2.3 Grayson Creek / Murderers Creek	N/A	N/A	LITTLE RD
ROW_11174	N/A	N/A	ROW Opportunity	Pleasant Hill	Central	2.3 Grayson Creek / Murderers Creek	N/A	N/A	LOIS CT
ROW_11216	N/A	N/A	ROW Opportunity	Pleasant Hill	Central	2.3 Grayson Creek / Murderers Creek	N/A	N/A	LONE OAK CT
ROW_11246	N/A	N/A	ROW Opportunity	Pleasant Hill	Central	2.3 Grayson Creek / Murderers Creek	N/A	N/A	LONGFELLOW DR
ROW_11275	N/A	N/A	ROW Opportunity	Pleasant Hill	Central	2.3 Grayson Creek / Murderers Creek	N/A	N/A	LORALEE PL
ROW_11283	N/A	N/A	ROW Opportunity	Pleasant Hill	Central	2.3 Grayson Creek / Murderers Creek	N/A	N/A	LORENZO DR
ROW_11404	N/A	N/A	ROW Opportunity	Pleasant Hill	Central	2.3 Grayson Creek / Murderers Creek	N/A	N/A	LORELL DR
ROW_11408	N/A	N/A	ROW Opportunity	Pleasant Hill	Central	2.3 Grayson Creek / Murderers Creek	N/A	N/A	LUFELA DR
ROW_11695	N/A	N/A	ROW Opportunity	Pleasant Hill	Central	2.3 Grayson Creek / Murderers Creek	N/A	N/A	MARION AVE
ROW_11767	N/A	N/A	ROW Opportunity	Pleasant Hill	Central	2.3 Grayson Creek / Murderers Creek	N/A	N/A	MARCIA DR
ROW_11774	N/A	N/A	ROW Opportunity	Pleasant Hill	Central	2.3 Grayson Creek / Murderers Creek	N/A	N/A	MARDOCK CT
ROW_11785	N/A	N/A	ROW Opportunity	Pleasant Hill	Central	2.3 Grayson Creek / Murderers Creek	N/A	N/A	MARGIE DR
ROW_11791	N/A	N/A	ROW Opportunity	Pleasant Hill	Central	2.3 Grayson Creek / Murderers Creek	N/A	N/A	MARGUERITE AVE
ROW_11802	N/A	N/A	ROW Opportunity	Pleasant Hill	Central	2.3 Grayson Creek / Murderers Creek	N/A	N/A	MARIAN PL
ROW_11906	N/A	N/A	ROW Opportunity	Pleasant Hill	Central	2.3 Grayson Creek / Murderers Creek	N/A	N/A	MARLEE RD
ROW_11957	N/A	N/A	ROW Opportunity	Pleasant Hill	Central	2.3 Grayson Creek / Murderers Creek	N/A	N/A	MARTA DR

db_index	Project Name	Size	Slope	Infiltration	Yield Class	Removes Pollutant Loads	Augments Water Supply	Provides Flood Control	Reestablishes Natural Drainage	Develops Open Space	Community	Total Score
planned_1317	Doris/Linda Kathryn Drainage Project	2	2	2	1	2	1	2	2	2	1	16
ROW_12076	N/A	N/A	2	1	1	2	1	1	1	1	1	12
ROW_12853	N/A	N/A	2	1	1	2	1	1	1	1	1	12
ROW_1307	N/A	N/A	2	1	1	2	1	1	1	1	1	12
ROW_17574	N/A	N/A	2	1	1	2	1	1	1	1	1	12
ROW_20458	N/A	N/A	2	1	1	2	1	1	1	1	1	12
ROW_2494	N/A	N/A	2	1	1	2	1	1	1	1	1	12
ROW_2970	N/A	N/A	2	1	1	2	1	1	1	1	1	12
ROW_4377	N/A	N/A	2	1	1	2	1	1	1	1	1	12
ROW_4671	N/A	N/A	2	1	1	2	1	1	1	1	1	12
ROW_4672	N/A	N/A	2	1	1	2	1	1	1	1	1	12
ROW_4673	N/A	N/A	2	1	1	2	1	1	1	1	1	12
ROW_5047	N/A	N/A	2	1	1	2	1	1	1	1	1	12
ROW_5054	N/A	N/A	2	1	1	2	1	1	1	1	1	12
ROW_8317	N/A	N/A	2	1	1	2	1	1	1	1	1	12
ROW_12073	N/A	N/A	2	1	0.5	2	1	1	1	1	1	11.5
ROW_20418	N/A	N/A	0	1	1	2	1	1	1	1	1	10
ROW_4670	N/A	N/A	2	0	1	1	0	0	0	1	1	6.5
ROW_9267	N/A	N/A	2	0	1	1	0	0	0	1	1	6.5
Parcel_182239	N/A	1	2	2	0.5	3	1	1	1	1	1	13.5
ROW_13227	N/A	N/A	2	2	1	2	1	1	1	1	1	13.5
ROW_16087	N/A	N/A	2	2	1	2	1	1	1	1	1	13.5
ROW_16089	N/A	N/A	2	2	1	2	1	1	1	1	1	13.5
ROW_17051	N/A	N/A	2	2	1	2	1	1	1	1	1	13.5
ROW_17080	N/A	N/A	2	2	1	2	1	1	1	1	1	13.5
ROW_17101	N/A	N/A	2	2	1	2	1	1	1	1	1	13.5
ROW_17104	N/A	N/A	2	2	1	2	1	1	1	1	1	13.5
ROW_17117	N/A	N/A	2	2	1	2	1	1	1	1	1	13.5
ROW_18876	N/A	N/A	2	2	1	2	1	1	1	1	1	13.5
ROW_19766	N/A	N/A	2	2	1	2	1	1	1	1	1	13.5
ROW_19768	N/A	N/A	2	2	1	2	1	1	1	1	1	13.5
ROW_5754	N/A	N/A	2	2	1	2	1	1	1	1	1	13.5
ROW_6668	N/A	N/A	2	2	1	2	1	1	1	1	1	13.5
ROW_6669	N/A	N/A	2	2	1	2	1	1	1	1	1	13.5
ROW_7911	N/A	N/A	2	2	1	2	1	1	1	1	1	13.5
Parcel_131105	N/A	1	2	1	1	3	1	1	1	1	1	13
Parcel_142400	N/A	1	2	1	1	3	1	1	1	1	1	13
Parcel_146724	N/A	2	2	1	1	2	1	1	1	1	1	13
Parcel_146765	N/A	2	2	1	1	2	1	1	1	1	1	13
Parcel_149937	N/A	1	2	1	1	3	1	1	1	1	1	13
Parcel_154099	N/A	1	2	1	1	3	1	1	1	1	1	13
Parcel_155831	N/A	1	2	1	1	3	1	1	1	1	1	13
Parcel_156885	N/A	1	2	1	1	3	1	1	1	1	1	13
Parcel_156974	N/A	2	2	1	1	2	1	1	1	1	1	13
Parcel_157209	N/A	1	2	1	1	3	1	1	1	1	1	13
Parcel_157745	N/A	2	2	1	1	2	1	1	1	1	1	13
Parcel_157786	N/A	2	2	1	1	2	1	1	1	1	1	13
Parcel_160193	N/A	2	2	1	1	2	1	1	1	1	1	13
Parcel_161937	N/A	1	2	1	1	3	1	1	1	1	1	13
Parcel_165486	N/A	2	2	1	1	2	1	1	1	1	1	13
Parcel_167223	N/A	2	2	1	1	2	1	1	1	1	1	13
Parcel_172274	N/A	1	2	1	1	3	1	1	1	1	1	13
Parcel_174835	N/A	0	2	2	1	3	1	1	1	1	1	13
Parcel_182562	N/A	2	2	1	1	2	1	1	1	1	1	13
Parcel_184761	N/A	1	2	1	1	3	1	1	1	1	1	13
Parcel_185324	N/A	2	2	1	1	2	1	1	1	1	1	13
Parcel_185980	N/A	1	2	1	1	3	1	1	1	1	1	13
Parcel_185990	N/A	1	2	1	1	3	1	1	1	1	1	13
Parcel_186000	N/A	2	2	1	1	2	1	1	1	1	1	13
Parcel_187994	N/A	2	2	1	1	2	1	1	1	1	1	13
Parcel_188822	N/A	2	2	1	1	2	1	1	1	1	1	13
Parcel_190466	N/A	1	2	1	1	3	1	1	1	1	1	13
Parcel_199585	N/A	1	2	1	1	3	1	1	1	1	1	13
ROW_17119	N/A	N/A	2	2	1	2	1	1	1	1	1	13
ROW_11244	N/A	N/A	2	2	0.5	2	1	1	1	1	1	13
planned_145	Grayson Creek Green Corridor - Green Infrastructure Project 3 (Filter Strip)	2	2	1	1	2	1	1	1	1	1	13
planned_146	Grayson Creek Green Corridor - Green Infrastructure Project 4 (Bioretention with Underdrain)	2	2	1	1	2	1	1	1	1	1	13
Parcel_150280	N/A	1	2	1	0.5	3	1	1	1	1	1	12.5
Parcel_150985	N/A	0	2	1	1.5	3	1	1	1	1	1	12.5
ROW_9560	N/A	N/A	2	1	1	2	1	1	1	1	1	12.5
planned_147	Grayson Creek Green Corridor - Stream Restoration Project	2	2	1	1	0	0	0	2	2	2	12
Parcel_131108	N/A	0	2	1	1	3	1	1	1	1	1	12
Parcel_137604	N/A	0	2	1	1	3	1	1	1	1	1	12
Parcel_140404	N/A	2	1	1	1	2	1	1	1	1	1	12
Parcel_140820	N/A	2	1	1	1	2	1	1	1	1	1	12
Parcel_142700	N/A	1	2	1	1	2	1	1	1	1	1	12
Parcel_142820	N/A	2	2	1	0	2	1	1	1	1	1	12
Parcel_146059	N/A	2	1	1	1	2	1	1	1	1	1	12
Parcel_151596	N/A	0	2	1	1	3	1	1	1	1	1	12
Parcel_155321	N/A	0	2	1	1	3	1	1	1	1	1	12
Parcel_157768	N/A	1	2	1	1	2	1	1	1	1	1	12
Parcel_158811	N/A	0	2	1	1	3	1	1	1	1	1	12
Parcel_161733	N/A	1	2	1	1	2	1	1	1	1	1	12
Parcel_162104	N/A	2	1	1	1	2	1	1	1	1	1	12
Parcel_164952	N/A	0	2	1	1	3	1	1	1	1	1	12
Parcel_169097	N/A	1	2	1	1	2	1	1	1	1	1	12
Parcel_176072	N/A	0	1	2	1	3	1	1	1	1	1	12
Parcel_178916	N/A	1	2	1	1	2	1	1	1	1	1	12
Parcel_180980	N/A	1	2	1	1	2	1	1	1	1	1	12
Parcel_198405	N/A	2	1	1	1	2	1	1	1	1	1	12
Parcel_211047	N/A	1	1	1	1	3	1	1	1	1	1	12
ROW_10092	N/A	N/A	2	1	1	2	1	1	1	1	1	12
ROW_10172	N/A	N/A	2	1	1	2	1	1	1	1	1	12
ROW_10675	N/A	N/A	2	1	1	2	1	1	1	1	1	12
ROW_10906	N/A	N/A	2	1	1	2	1	1	1	1	1	12
ROW_10940	N/A	N/A	2	1	1	2	1	1	1	1	1	12
ROW_10941	N/A	N/A	2	1	1	2	1	1	1	1	1	12
ROW_10942	N/A	N/A	2	1	1	2	1	1	1	1	1	12
ROW_1108	N/A	N/A	2	1	1	2	1	1	1	1	1	12
ROW_11085	N/A	N/A	2	1	1	2	1	1	1	1	1	12
ROW_11102	N/A	N/A	1	2	1	1	2	1	1	1	1	12
ROW_11104	N/A	N/A	1	2	1	1	2	1	1	1	1	12
ROW_11174	N/A	N/A	2	1	1	2	1	1	1	1	1	12
ROW_11216	N/A	N/A	2	1	1	2	1	1	1	1	1	12
ROW_11246	N/A	N/A	2	1	1	2	1	1	1	1	1	12
ROW_11275	N/A	N/A	2	1	1	2	1	1	1	1	1	12
ROW_11283	N/A	N/A	2	1	1	2	1	1	1	1	1	12
ROW_11404	N/A	N/A	2	1	1	2	1	1	1	1	1	12
ROW_11408	N/A	N/A	2	1	1	2	1	1	1	1	1	12
ROW_11695	N/A	N/A	2	1	1	2	1	1	1	1	1	12
ROW_11767	N/A	N/A	2	1	1	2	1	1	1	1	1	12
ROW_11774	N/A	N/A	2	1	1	2	1	1	1	1	1	12
ROW_11785	N/A	N/A	2	1	1	2	1	1	1	1	1	12
ROW_11791	N/A	N/A	2	1	1	2	1	1	1	1	1	12
ROW_11802	N/A	N/A	2	1	1	2	1	1	1	1	1	12
ROW_11906	N/A	N/A	2	1	1	2	1	1	1	1	1	12
ROW_11957	N/A	N/A	2	1	1	2	1	1	1	1	1	12

db_Index	Project Name	Size	Slope	Infiltration	Yield Class	Removes Pollutant Loads	Augments Water Supply	Provides Flood Control	Reestablishes Natural Drainage	Develops Open Space	Community	Total Score
ROW 11958	N/A	N/A	2	1	1	2	1	1	1	1	1	12
ROW 11988	N/A	N/A	2	1	1	2	1	1	1	1	1	12
ROW 11992	N/A	N/A	2	1	1	2	1	1	1	1	1	12
ROW 11999	N/A	N/A	2	1	1	2	1	1	1	1	1	12
ROW 12009	N/A	N/A	2	1	1	2	1	1	1	1	1	12
ROW 12024	N/A	N/A	2	1	1	2	1	1	1	1	1	12
ROW 12045	N/A	N/A	2	1	1	2	1	1	1	1	1	12
ROW 12046	N/A	N/A	2	1	1	2	1	1	1	1	1	12
ROW 12055	N/A	N/A	2	1	1	2	1	1	1	1	1	12
ROW 12058	N/A	N/A	2	1	1	2	1	1	1	1	1	12
ROW 12066	N/A	N/A	2	1	1	2	1	1	1	1	1	12
ROW 12096	N/A	N/A	2	1	1	2	1	1	1	1	1	12
ROW 12130	N/A	N/A	2	1	1	2	1	1	1	1	1	12
ROW 12175	N/A	N/A	2	1	1	2	1	1	1	1	1	12
ROW 12369	N/A	N/A	2	1	1	2	1	1	1	1	1	12
ROW 12376	N/A	N/A	2	1	1	2	1	1	1	1	1	12
ROW 12580	N/A	N/A	2	1	1	2	1	1	1	1	1	12
ROW 12674	N/A	N/A	2	1	1	2	1	1	1	1	1	12
ROW 12683	N/A	N/A	2	1	1	2	1	1	1	1	1	12
ROW 12760	N/A	N/A	2	1	1	2	1	1	1	1	1	12
ROW 12762	N/A	N/A	2	1	1	2	1	1	1	1	1	12
ROW 12777	N/A	N/A	2	1	1	2	1	1	1	1	1	12
ROW 12836	N/A	N/A	2	1	1	2	1	1	1	1	1	12
ROW 12940	N/A	N/A	2	1	1	2	1	1	1	1	1	12
ROW 12960	N/A	N/A	2	1	1	2	1	1	1	1	1	12
ROW 13066	N/A	N/A	2	1	1	2	1	1	1	1	1	12
ROW 13067	N/A	N/A	2	1	1	2	1	1	1	1	1	12
ROW 13068	N/A	N/A	2	1	1	2	1	1	1	1	1	12
ROW 13069	N/A	N/A	2	1	1	2	1	1	1	1	1	12
ROW 13107	N/A	N/A	2	1	1	2	1	1	1	1	1	12
ROW 13220	N/A	N/A	2	1	1	2	1	1	1	1	1	12
ROW 13222	N/A	N/A	2	1	1	2	1	1	1	1	1	12
ROW 13223	N/A	N/A	2	1	1	2	1	1	1	1	1	12
ROW 13225	N/A	N/A	2	1	1	2	1	1	1	1	1	12
ROW 13304	N/A	N/A	2	1	1	2	1	1	1	1	1	12
ROW 13308	N/A	N/A	2	1	1	2	1	1	1	1	1	12
ROW 13429	N/A	N/A	2	1	1	2	1	1	1	1	1	12
ROW 1353	N/A	N/A	2	1	1	2	1	1	1	1	1	12
ROW 1354	N/A	N/A	2	1	1	2	1	1	1	1	1	12
ROW 13694	N/A	N/A	2	1	1	2	1	1	1	1	1	12
ROW 13734	N/A	N/A	2	1	1	2	1	1	1	1	1	12
ROW 13735	N/A	N/A	2	1	1	2	1	1	1	1	1	12
ROW 13736	N/A	N/A	2	1	1	2	1	1	1	1	1	12
ROW 13738	N/A	N/A	2	1	1	2	1	1	1	1	1	12
ROW 13741	N/A	N/A	2	1	1	2	1	1	1	1	1	12
ROW 13780	N/A	N/A	2	1	1	2	1	1	1	1	1	12
ROW 13843	N/A	N/A	2	1	1	2	1	1	1	1	1	12
ROW 13852	N/A	N/A	2	1	1	2	1	1	1	1	1	12
ROW 1403	N/A	N/A	2	1	1	2	1	1	1	1	1	12
ROW 14043	N/A	N/A	2	1	1	2	1	1	1	1	1	12
ROW 14054	N/A	N/A	2	1	1	2	1	1	1	1	1	12
ROW 14148	N/A	N/A	2	1	1	2	1	1	1	1	1	12
ROW 14553	N/A	N/A	2	1	1	2	1	1	1	1	1	12
ROW 14564	N/A	N/A	2	1	1	2	1	1	1	1	1	12
ROW 14650	N/A	N/A	2	1	1	2	1	1	1	1	1	12
ROW 1475	N/A	N/A	2	1	1	2	1	1	1	1	1	12
ROW 14771	N/A	N/A	2	1	1	2	1	1	1	1	1	12
ROW 15023	N/A	N/A	2	1	1	2	1	1	1	1	1	12
ROW 15029	N/A	N/A	2	1	1	2	1	1	1	1	1	12
ROW 15031	N/A	N/A	2	1	1	2	1	1	1	1	1	12
ROW 15079	N/A	N/A	2	1	1	2	1	1	1	1	1	12
ROW 1513	N/A	N/A	2	1	1	2	1	1	1	1	1	12
ROW 1515	N/A	N/A	2	1	1	2	1	1	1	1	1	12
ROW 15184	N/A	N/A	2	1	1	2	1	1	1	1	1	12
ROW 15204	N/A	N/A	2	1	1	2	1	1	1	1	1	12
ROW 15252	N/A	N/A	2	1	1	2	1	1	1	1	1	12
ROW 15355	N/A	N/A	2	1	1	2	1	1	1	1	1	12
ROW 15358	N/A	N/A	2	1	1	2	1	1	1	1	1	12
ROW 15438	N/A	N/A	2	1	1	2	1	1	1	1	1	12
ROW 15477	N/A	N/A	2	1	1	2	1	1	1	1	1	12
ROW 15507	N/A	N/A	2	1	1	2	1	1	1	1	1	12
ROW 15537	N/A	N/A	2	1	1	2	1	1	1	1	1	12
ROW 1583	N/A	N/A	2	1	1	2	1	1	1	1	1	12
ROW 15843	N/A	N/A	2	1	1	2	1	1	1	1	1	12
ROW 15873	N/A	N/A	2	1	1	2	1	1	1	1	1	12
ROW 15935	N/A	N/A	2	1	1	2	1	1	1	1	1	12
ROW 1603	N/A	N/A	2	1	1	2	1	1	1	1	1	12
ROW 16059	N/A	N/A	2	1	1	2	1	1	1	1	1	12
ROW 16084	N/A	N/A	2	1	1	2	1	1	1	1	1	12
ROW 16156	N/A	N/A	2	1	1	2	1	1	1	1	1	12
ROW 16165	N/A	N/A	2	1	1	2	1	1	1	1	1	12
ROW 16169	N/A	N/A	2	1	1	2	1	1	1	1	1	12
ROW 16170	N/A	N/A	2	1	1	2	1	1	1	1	1	12
ROW 16172	N/A	N/A	2	1	1	2	1	1	1	1	1	12
ROW 16173	N/A	N/A	2	1	1	2	1	1	1	1	1	12
ROW 16175	N/A	N/A	2	1	1	2	1	1	1	1	1	12
ROW 16237	N/A	N/A	2	1	1	2	1	1	1	1	1	12
ROW 16316	N/A	N/A	2	1	1	2	1	1	1	1	1	12
ROW 16414	N/A	N/A	2	1	1	2	1	1	1	1	1	12
ROW 16415	N/A	N/A	2	1	1	2	1	1	1	1	1	12
ROW 1651	N/A	N/A	2	1	1	2	1	1	1	1	1	12
ROW 16584	N/A	N/A	2	1	1	2	1	1	1	1	1	12
ROW 16779	N/A	N/A	2	1	1	2	1	1	1	1	1	12
ROW 17048	N/A	N/A	2	1	1	2	1	1	1	1	1	12
ROW 17057	N/A	N/A	2	1	1	2	1	1	1	1	1	12
ROW 1755	N/A	N/A	2	1	1	2	1	1	1	1	1	12
ROW 17597	N/A	N/A	2	1	1	2	1	1	1	1	1	12
ROW 17635	N/A	N/A	2	1	1	2	1	1	1	1	1	12
ROW 17670	N/A	N/A	2	1	1	2	1	1	1	1	1	12
ROW 17685	N/A	N/A	2	1	1	2	1	1	1	1	1	12
ROW 18096	N/A	N/A	2	1	1	2	1	1	1	1	1	12
ROW 18157	N/A	N/A	2	1	1	2	1	1	1	1	1	12
ROW 18331	N/A	N/A	2	1	1	2	1	1	1	1	1	12
ROW 18332	N/A	N/A	2	1	1	2	1	1	1	1	1	12
ROW 18417	N/A	N/A	2	1	1	2	1	1	1	1	1	12
ROW 18507	N/A	N/A	2	1	1	2	1	1	1	1	1	12
ROW 18511	N/A	N/A	2	1	1	2	1	1	1	1	1	12
ROW 18565	N/A	N/A	2	1	1	2	1	1	1	1	1	12
ROW 18634	N/A	N/A	2	1	1	2	1	1	1	1	1	12
ROW 1890	N/A	N/A	2	1	1	2	1	1	1	1	1	12
ROW 18907	N/A	N/A	2	1	1	2	1	1	1	1	1	12
ROW 18946	N/A	N/A	2	1	1	2	1	1	1	1	1	12
ROW 19022	N/A	N/A	2	1	1	2	1	1	1	1	1	12
ROW 1909	N/A	N/A	2	1	1	2	1	1	1	1	1	12
ROW 1911	N/A	N/A	2	1	1	2	1	1	1	1	1	12
ROW 1914	N/A	N/A	2	1	1	2	1	1	1	1	1	12
ROW 19284	N/A	N/A	2	1	1	2	1	1	1	1	1	12

db_index	Project Name	Stakeholder	Project Type	Jurisdiction	Planning Unit	Watershed	APN	Owner	Street Name
ROW 19112	N/A	N/A	ROW Opportunity	Pleasant Hill	Central	2.3 Grayson Creek / Murderers Creek	N/A	N/A	THEO LN
ROW 19452	N/A	N/A	ROW Opportunity	Pleasant Hill	Central	2.3 Grayson Creek / Murderers Creek	N/A	N/A	TOKAY CT
ROW 1947	N/A	N/A	ROW Opportunity	Pleasant Hill	Central	2.3 Grayson Creek / Murderers Creek	N/A	N/A	BELVA LN
ROW 19581	N/A	N/A	ROW Opportunity	Pleasant Hill	Central	2.3 Grayson Creek / Murderers Creek	N/A	N/A	TREADWAY LN
ROW 19598	N/A	N/A	ROW Opportunity	Pleasant Hill	Central	2.3 Grayson Creek / Murderers Creek	N/A	N/A	TREEHAVEN CT
ROW 19602	N/A	N/A	ROW Opportunity	Pleasant Hill	Central	2.3 Grayson Creek / Murderers Creek	N/A	N/A	TRELANY RD
ROW 19801	N/A	N/A	ROW Opportunity	Pleasant Hill	Central	2.3 Grayson Creek / Murderers Creek	N/A	N/A	UNNAMED FIRE LN
ROW 19803	N/A	N/A	ROW Opportunity	Pleasant Hill	Central	2.3 Grayson Creek / Murderers Creek	N/A	N/A	UNNAMED FIRE LN
ROW 19806	N/A	N/A	ROW Opportunity	Pleasant Hill	Central	2.3 Grayson Creek / Murderers Creek	N/A	N/A	UNNAMED FIRE LN
ROW 20055	N/A	N/A	ROW Opportunity	Pleasant Hill	Central	2.3 Grayson Creek / Murderers Creek	N/A	N/A	VESSING RD
ROW 20088	N/A	N/A	ROW Opportunity	Pleasant Hill	Central	2.3 Grayson Creek / Murderers Creek	N/A	N/A	VIA DEL SOL
ROW 20239	N/A	N/A	ROW Opportunity	Pleasant Hill	Central	2.3 Grayson Creek / Murderers Creek	N/A	N/A	VILLAGE SQUARE PL
ROW 20275	N/A	N/A	ROW Opportunity	Pleasant Hill	Central	2.3 Grayson Creek / Murderers Creek	N/A	N/A	VIOLET WAY
ROW 20357	N/A	N/A	ROW Opportunity	Pleasant Hill	Central	2.3 Grayson Creek / Murderers Creek	N/A	N/A	VIVIAN DR
ROW 2043	N/A	N/A	ROW Opportunity	Pleasant Hill	Central	2.3 Grayson Creek / Murderers Creek	N/A	N/A	BESWICK CT
ROW 2057	N/A	N/A	ROW Opportunity	Pleasant Hill	Central	2.3 Grayson Creek / Murderers Creek	N/A	N/A	BETTY LN
ROW 20616	N/A	N/A	ROW Opportunity	Pleasant Hill	Central	2.3 Grayson Creek / Murderers Creek	N/A	N/A	WARHOL WAY
ROW 20621	N/A	N/A	ROW Opportunity	Pleasant Hill	Central	2.3 Grayson Creek / Murderers Creek	N/A	N/A	WARNER LN
ROW 2063	N/A	N/A	ROW Opportunity	Pleasant Hill	Central	2.3 Grayson Creek / Murderers Creek	N/A	N/A	BEVERLY DR
ROW 20724	N/A	N/A	ROW Opportunity	Pleasant Hill	Central	2.3 Grayson Creek / Murderers Creek	N/A	N/A	WAYSIDE PLZ
ROW 20781	N/A	N/A	ROW Opportunity	Pleasant Hill	Central	2.3 Grayson Creek / Murderers Creek	N/A	N/A	WENDY DR
ROW 20824	N/A	N/A	ROW Opportunity	Pleasant Hill	Central	2.3 Grayson Creek / Murderers Creek	N/A	N/A	WESTERN HILLS DR
ROW 20848	N/A	N/A	ROW Opportunity	Pleasant Hill	Central	2.3 Grayson Creek / Murderers Creek	N/A	N/A	WESTOVER CT
ROW 20849	N/A	N/A	ROW Opportunity	Pleasant Hill	Central	2.3 Grayson Creek / Murderers Creek	N/A	N/A	WESTOVER DR
ROW 20850	N/A	N/A	ROW Opportunity	Pleasant Hill	Central	2.3 Grayson Creek / Murderers Creek	N/A	N/A	WESTOVER LN
ROW 20974	N/A	N/A	ROW Opportunity	Pleasant Hill	Central	2.3 Grayson Creek / Murderers Creek	N/A	N/A	WHITTIER RD
ROW 21058	N/A	N/A	ROW Opportunity	Pleasant Hill	Central	2.3 Grayson Creek / Murderers Creek	N/A	N/A	WILLWOOD CT
ROW 21114	N/A	N/A	ROW Opportunity	Pleasant Hill	Central	2.3 Grayson Creek / Murderers Creek	N/A	N/A	WILLOW PASS RD
ROW 21270	N/A	N/A	ROW Opportunity	Pleasant Hill	Central	2.3 Grayson Creek / Murderers Creek	N/A	N/A	WINSTON DR
ROW 21315	N/A	N/A	ROW Opportunity	Pleasant Hill	Central	2.3 Grayson Creek / Murderers Creek	N/A	N/A	WOOD CREEK PL
ROW 21410	N/A	N/A	ROW Opportunity	Pleasant Hill	Central	2.3 Grayson Creek / Murderers Creek	N/A	N/A	WOODSWORTH LN
ROW 21451	N/A	N/A	ROW Opportunity	Pleasant Hill	Central	2.3 Grayson Creek / Murderers Creek	N/A	N/A	WYATT CIR
ROW 21563	N/A	N/A	ROW Opportunity	Pleasant Hill	Central	2.3 Grayson Creek / Murderers Creek	N/A	N/A	ZELMA CT
ROW 21586	N/A	N/A	ROW Opportunity	Pleasant Hill	Central	2.3 Grayson Creek / Murderers Creek	N/A	N/A	ZURICH CT
ROW 21617	N/A	N/A	ROW Opportunity	Pleasant Hill	Central	2.3 Grayson Creek / Murderers Creek	N/A	N/A	STATE RTE 242
ROW 21619	N/A	N/A	ROW Opportunity	Pleasant Hill	Central	2.3 Grayson Creek / Murderers Creek	N/A	N/A	STATE RTE 242
ROW 2182	N/A	N/A	ROW Opportunity	Pleasant Hill	Central	2.3 Grayson Creek / Murderers Creek	N/A	N/A	BLACK PINE LN
ROW 227	N/A	N/A	ROW Opportunity	Pleasant Hill	Central	2.3 Grayson Creek / Murderers Creek	N/A	N/A	2ND AVE S
ROW 2406	N/A	N/A	ROW Opportunity	Pleasant Hill	Central	2.3 Grayson Creek / Murderers Creek	N/A	N/A	BONNIE CT
ROW 2409	N/A	N/A	ROW Opportunity	Pleasant Hill	Central	2.3 Grayson Creek / Murderers Creek	N/A	N/A	BONNIE LN
ROW 2431	N/A	N/A	ROW Opportunity	Pleasant Hill	Central	2.3 Grayson Creek / Murderers Creek	N/A	N/A	BORIS CT
ROW 2492	N/A	N/A	ROW Opportunity	Pleasant Hill	Central	2.3 Grayson Creek / Murderers Creek	N/A	N/A	BOYD CT
ROW 2526	N/A	N/A	ROW Opportunity	Pleasant Hill	Central	2.3 Grayson Creek / Murderers Creek	N/A	N/A	BRANDON CT
ROW 2603	N/A	N/A	ROW Opportunity	Pleasant Hill	Central	2.3 Grayson Creek / Murderers Creek	N/A	N/A	BRIDGE RD
ROW 2884	N/A	N/A	ROW Opportunity	Pleasant Hill	Central	2.3 Grayson Creek / Murderers Creek	N/A	N/A	BUD CT
ROW 2885	N/A	N/A	ROW Opportunity	Pleasant Hill	Central	2.3 Grayson Creek / Murderers Creek	N/A	N/A	BUD CT
ROW 2886	N/A	N/A	ROW Opportunity	Pleasant Hill	Central	2.3 Grayson Creek / Murderers Creek	N/A	N/A	BUD CT
ROW 2892	N/A	N/A	ROW Opportunity	Pleasant Hill	Central	2.3 Grayson Creek / Murderers Creek	N/A	N/A	BUENA VISTA AVE
ROW 2944	N/A	N/A	ROW Opportunity	Pleasant Hill	Central	2.3 Grayson Creek / Murderers Creek	N/A	N/A	BURNS CT
ROW 3007	N/A	N/A	ROW Opportunity	Pleasant Hill	Central	2.3 Grayson Creek / Murderers Creek	N/A	N/A	BYRON CT
ROW 3008	N/A	N/A	ROW Opportunity	Pleasant Hill	Central	2.3 Grayson Creek / Murderers Creek	N/A	N/A	BYRON DR
ROW 3209	N/A	N/A	ROW Opportunity	Pleasant Hill	Central	2.3 Grayson Creek / Murderers Creek	N/A	N/A	CAMELBACK PL
ROW 3263	N/A	N/A	ROW Opportunity	Pleasant Hill	Central	2.3 Grayson Creek / Murderers Creek	N/A	N/A	CAMPBELL LN
ROW 3574	N/A	N/A	ROW Opportunity	Pleasant Hill	Central	2.3 Grayson Creek / Murderers Creek	N/A	N/A	CAROLYN DR
ROW 3601	N/A	N/A	ROW Opportunity	Pleasant Hill	Central	2.3 Grayson Creek / Murderers Creek	N/A	N/A	CARRICK CT
ROW 3602	N/A	N/A	ROW Opportunity	Pleasant Hill	Central	2.3 Grayson Creek / Murderers Creek	N/A	N/A	CARRIE CT
ROW 3843	N/A	N/A	ROW Opportunity	Pleasant Hill	Central	2.3 Grayson Creek / Murderers Creek	N/A	N/A	CELIA DR
ROW 3944	N/A	N/A	ROW Opportunity	Pleasant Hill	Central	2.3 Grayson Creek / Murderers Creek	N/A	N/A	CHADIMA CT
ROW 3945	N/A	N/A	ROW Opportunity	Pleasant Hill	Central	2.3 Grayson Creek / Murderers Creek	N/A	N/A	CHADIMA LN
ROW 4013	N/A	N/A	ROW Opportunity	Pleasant Hill	Central	2.3 Grayson Creek / Murderers Creek	N/A	N/A	CHARLES AVE
ROW 4065	N/A	N/A	ROW Opportunity	Pleasant Hill	Central	2.3 Grayson Creek / Murderers Creek	N/A	N/A	CHAUCER CT
ROW 4066	N/A	N/A	ROW Opportunity	Pleasant Hill	Central	2.3 Grayson Creek / Murderers Creek	N/A	N/A	CHAUCER DR
ROW 4068	N/A	N/A	ROW Opportunity	Pleasant Hill	Central	2.3 Grayson Creek / Murderers Creek	N/A	N/A	CHAUCER DR
ROW 407	N/A	N/A	ROW Opportunity	Pleasant Hill	Central	2.3 Grayson Creek / Murderers Creek	N/A	N/A	ACKLEY CT
ROW 4212	N/A	N/A	ROW Opportunity	Pleasant Hill	Central	2.3 Grayson Creek / Murderers Creek	N/A	N/A	CHRISTINE CT
ROW 4239	N/A	N/A	ROW Opportunity	Pleasant Hill	Central	2.3 Grayson Creek / Murderers Creek	N/A	N/A	CINDY CT
ROW 4289	N/A	N/A	ROW Opportunity	Pleasant Hill	Central	2.3 Grayson Creek / Murderers Creek	N/A	N/A	CLARA CT
ROW 4313	N/A	N/A	ROW Opportunity	Pleasant Hill	Central	2.3 Grayson Creek / Murderers Creek	N/A	N/A	CLARIE DR
ROW 435	N/A	N/A	ROW Opportunity	Pleasant Hill	Central	2.3 Grayson Creek / Murderers Creek	N/A	N/A	ADELA CT
ROW 4382	N/A	N/A	ROW Opportunity	Pleasant Hill	Central	2.3 Grayson Creek / Murderers Creek	N/A	N/A	CLEOPATRA DR
ROW 4480	N/A	N/A	ROW Opportunity	Pleasant Hill	Central	2.3 Grayson Creek / Murderers Creek	N/A	N/A	COATES CIR
ROW 4500	N/A	N/A	ROW Opportunity	Pleasant Hill	Central	2.3 Grayson Creek / Murderers Creek	N/A	N/A	COGGINS DR
ROW 4523	N/A	N/A	ROW Opportunity	Pleasant Hill	Central	2.3 Grayson Creek / Murderers Creek	N/A	N/A	COLLEGE DR
ROW 4526	N/A	N/A	ROW Opportunity	Pleasant Hill	Central	2.3 Grayson Creek / Murderers Creek	N/A	N/A	COLLEGE WAY
ROW 4534	N/A	N/A	ROW Opportunity	Pleasant Hill	Central	2.3 Grayson Creek / Murderers Creek	N/A	N/A	COLLINS CT
ROW 4535	N/A	N/A	ROW Opportunity	Pleasant Hill	Central	2.3 Grayson Creek / Murderers Creek	N/A	N/A	COLLINS DR
ROW 4586	N/A	N/A	ROW Opportunity	Pleasant Hill	Central	2.3 Grayson Creek / Murderers Creek	N/A	N/A	COMMERCIAL DRIVEWAY
ROW 473	N/A	N/A	ROW Opportunity	Pleasant Hill	Central	2.3 Grayson Creek / Murderers Creek	N/A	N/A	ADRIA DR
ROW 4780	N/A	N/A	ROW Opportunity	Pleasant Hill	Central	2.3 Grayson Creek / Murderers Creek	N/A	N/A	CORRIE PL
ROW 482	N/A	N/A	ROW Opportunity	Pleasant Hill	Central	2.3 Grayson Creek / Murderers Creek	N/A	N/A	AGNES WAY
ROW 487	N/A	N/A	ROW Opportunity	Pleasant Hill	Central	2.3 Grayson Creek / Murderers Creek	N/A	N/A	AHNEITA DR
ROW 5081	N/A	N/A	ROW Opportunity	Pleasant Hill	Central	2.3 Grayson Creek / Murderers Creek	N/A	N/A	CRESTON RD
ROW 5173	N/A	N/A	ROW Opportunity	Pleasant Hill	Central	2.3 Grayson Creek / Murderers Creek	N/A	N/A	CROYDEN CT
ROW 5248	N/A	N/A	ROW Opportunity	Pleasant Hill	Central	2.3 Grayson Creek / Murderers Creek	N/A	N/A	CYNTHIA DR
ROW 533	N/A	N/A	ROW Opportunity	Pleasant Hill	Central	2.3 Grayson Creek / Murderers Creek	N/A	N/A	ALAN DR
ROW 5412	N/A	N/A	ROW Opportunity	Pleasant Hill	Central	2.3 Grayson Creek / Murderers Creek	N/A	N/A	DARIAN LN
ROW 5456	N/A	N/A	ROW Opportunity	Pleasant Hill	Central	2.3 Grayson Creek / Murderers Creek	N/A	N/A	DAWN DR
ROW 5637	N/A	N/A	ROW Opportunity	Pleasant Hill	Central	2.3 Grayson Creek / Murderers Creek	N/A	N/A	DELLWOOD CT
ROW 5688	N/A	N/A	ROW Opportunity	Pleasant Hill	Central	2.3 Grayson Creek / Murderers Creek	N/A	N/A	DERBY CT
ROW 5767	N/A	N/A	ROW Opportunity	Pleasant Hill	Central	2.3 Grayson Creek / Murderers Creek	N/A	N/A	DIABLO CT
ROW 5943	N/A	N/A	ROW Opportunity	Pleasant Hill	Central	2.3 Grayson Creek / Murderers Creek	N/A	N/A	DONNA DR
ROW 5980	N/A	N/A	ROW Opportunity	Pleasant Hill	Central	2.3 Grayson Creek / Murderers Creek	N/A	N/A	DOROTHY DR
ROW 6018	N/A	N/A	ROW Opportunity	Pleasant Hill	Central	2.3 Grayson Creek / Murderers Creek	N/A	N/A	DOUGLAS LN
ROW 6114	N/A	N/A	ROW Opportunity	Pleasant Hill	Central	2.3 Grayson Creek / Murderers Creek	N/A	N/A	DUDLEY CT
ROW 6119	N/A	N/A	ROW Opportunity	Pleasant Hill	Central	2.3 Grayson Creek / Murderers Creek	N/A	N/A	DUKE CIR
ROW 6121	N/A	N/A	ROW Opportunity	Pleasant Hill	Central	2.3 Grayson Creek / Murderers Creek	N/A	N/A	DUKE CT
ROW 6124	N/A	N/A	ROW Opportunity	Pleasant Hill	Central	2.3 Grayson Creek / Murderers Creek	N/A	N/A	DUKE WAY
ROW 6303	N/A	N/A	ROW Opportunity	Pleasant Hill	Central	2.3 Grayson Creek / Murderers Creek	N/A	N/A	E VIVIAN DR
ROW 6384	N/A	N/A	ROW Opportunity	Pleasant Hill	Central	2.3 Grayson Creek / Murderers Creek	N/A	N/A	ECCLESTON AVE
ROW 6440	N/A	N/A	ROW Opportunity	Pleasant Hill	Central	2.3 Grayson Creek / Murderers Creek	N/A	N/A	EDNA DR
ROW 6601	N/A	N/A	ROW Opportunity	Pleasant Hill	Central	2.3 Grayson Creek / Murderers Creek	N/A	N/A	ELAINE DR
ROW 6607	N/A	N/A	ROW Opportunity	Pleasant Hill	Central	2.3 Grayson Creek / Murderers Creek	N/A	N/A	ELDA CT
ROW 6608	N/A	N/A	ROW Opportunity	Pleasant Hill	Central	2.3 Grayson Creek / Murderers Creek	N/A	N/A	ELDA CT
ROW 6609	N/A	N/A	ROW Opportunity	Pleasant Hill	Central	2.3 Grayson Creek / Murderers Creek	N/A	N/A	ELDA DR
ROW 6634	N/A	N/A	ROW Opportunity	Pleasant Hill	Central	2.3 Grayson Creek / Murderers Creek	N/A	N/A	ELINORA DR
ROW 6670	N/A	N/A	ROW Opportunity	Pleasant Hill	Central	2.3 Grayson Creek / Murderers Creek	N/A	N/A	ELLINWOOD WAY
ROW 6671	N/A	N/A	ROW Opportunity	Pleasant Hill	Central	2.3 Grayson Creek / Murderers Creek	N/A	N/A	ELLINWOOD WAY
ROW 6672	N/A	N/A	ROW Opportunity	Pleasant Hill	Central	2.3 Grayson Creek / Murderers Creek	N/A	N/A	ELLIOT CT
ROW 6673	N/A	N/A	ROW Opportunity	Pleasant Hill	Central	2.3 Grayson Creek / Murderers Creek	N/A	N/A	ELLIOT DR
ROW 668	N/A	N/A	ROW Opportunity	Pleasant Hill	Central	2.3 Grayson Creek / Murderers Creek	N/A	N/A	ALLEN WAY
ROW 6711	N/A	N/A	ROW Opportunity	Pleasant Hill	Central	2.3 Grayson Creek / Murderers Creek	N/A	N/A	ELOISE AVE
ROW 6738	N/A	N/A	ROW Opportunity	Pleasant Hill	Central	2.3 Grayson Creek / Murderers Creek	N/A	N/A	EMERSON CT
ROW 6885	N/A	N/A	ROW Opportunity	Pleasant Hill	Central	2.3 Grayson Creek / Murderers Creek	N/A	N/A	ESTHER DR
ROW 6928	N/A	N/A	ROW Opportunity	Pleasant Hill	Central	2.3 Grayson Creek / Murderers Creek	N/A	N/A	EVELYN DR
ROW 6976	N/A	N/A	ROW Opportunity	Pleasant Hill	Central	2.3 Grayson Creek / Murderers Creek	N/A	N/A	FAIR OAKS DR
ROW 7107	N/A	N/A	ROW Opportunity	Pleasant Hill	Central	2.3 Grayson Creek / Murderers Creek	N/A	N/A	FAWN CREEK CT
ROW 7119	N/A	N/A	ROW Opportunity	Pleasant Hill	Central	2.3 Grayson Creek / Murderers Creek	N/A	N/A	FAYE CT

db_index	Project Name	Size	Slope	Infiltration	Yield Class	Removes Pollutant Loads	Augments Water Supply	Provides Flood Control	Reestablishes Natural Drainage	Develops Open Space	Community	Total Score
ROW 19112	N/A	N/A	2	1	1	2	1	1	1	1	1	12
ROW 19452	N/A	N/A	2	1	1	2	1	1	1	1	1	12
ROW 1947	N/A	N/A	2	1	1	2	1	1	1	1	1	12
ROW 19581	N/A	N/A	2	1	1	2	1	1	1	1	1	12
ROW 19598	N/A	N/A	2	1	1	2	1	1	1	1	1	12
ROW 19602	N/A	N/A	2	1	1	2	1	1	1	1	1	12
ROW 19801	N/A	N/A	2	1	1	2	1	1	1	1	1	12
ROW 19803	N/A	N/A	2	1	1	2	1	1	1	1	1	12
ROW 19806	N/A	N/A	2	1	1	2	1	1	1	1	1	12
ROW 20055	N/A	N/A	2	1	1	2	1	1	1	1	1	12
ROW 20088	N/A	N/A	2	1	1	2	1	1	1	1	1	12
ROW 20239	N/A	N/A	2	1	1	2	1	1	1	1	1	12
ROW 20275	N/A	N/A	2	1	1	2	1	1	1	1	1	12
ROW 20357	N/A	N/A	2	1	1	2	1	1	1	1	1	12
ROW 2043	N/A	N/A	2	1	1	2	1	1	1	1	1	12
ROW 2057	N/A	N/A	2	1	1	2	1	1	1	1	1	12
ROW 20616	N/A	N/A	2	1	1	2	1	1	1	1	1	12
ROW 20621	N/A	N/A	2	1	1	2	1	1	1	1	1	12
ROW 2063	N/A	N/A	2	1	1	2	1	1	1	1	1	12
ROW 20724	N/A	N/A	2	1	1	2	1	1	1	1	1	12
ROW 20781	N/A	N/A	2	1	1	2	1	1	1	1	1	12
ROW 20824	N/A	N/A	2	1	1	2	1	1	1	1	1	12
ROW 20848	N/A	N/A	2	1	1	2	1	1	1	1	1	12
ROW 20849	N/A	N/A	2	1	1	2	1	1	1	1	1	12
ROW 20850	N/A	N/A	2	1	1	2	1	1	1	1	1	12
ROW 20974	N/A	N/A	2	1	1	2	1	1	1	1	1	12
ROW 21058	N/A	N/A	2	1	1	2	1	1	1	1	1	12
ROW 21114	N/A	N/A	2	1	1	2	1	1	1	1	1	12
ROW 21270	N/A	N/A	2	1	1	2	1	1	1	1	1	12
ROW 21315	N/A	N/A	2	1	1	2	1	1	1	1	1	12
ROW 21410	N/A	N/A	2	1	1	2	1	1	1	1	1	12
ROW 21451	N/A	N/A	2	1	1	2	1	1	1	1	1	12
ROW 21563	N/A	N/A	2	1	1	2	1	1	1	1	1	12
ROW 21586	N/A	N/A	2	1	1	2	1	1	1	1	1	12
ROW 21617	N/A	N/A	2	1	1	2	1	1	1	1	1	12
ROW 21619	N/A	N/A	2	1	1	2	1	1	1	1	1	12
ROW 2182	N/A	N/A	2	1	1	2	1	1	1	1	1	12
ROW 222	N/A	N/A	2	1	1	2	1	1	1	1	1	12
ROW 2406	N/A	N/A	2	1	1	2	1	1	1	1	1	12
ROW 2409	N/A	N/A	2	1	1	2	1	1	1	1	1	12
ROW 2431	N/A	N/A	2	1	1	2	1	1	1	1	1	12
ROW 2492	N/A	N/A	2	1	1	2	1	1	1	1	1	12
ROW 2526	N/A	N/A	2	1	1	2	1	1	1	1	1	12
ROW 2603	N/A	N/A	2	1	1	2	1	1	1	1	1	12
ROW 2884	N/A	N/A	2	1	1	2	1	1	1	1	1	12
ROW 2885	N/A	N/A	2	1	1	2	1	1	1	1	1	12
ROW 2886	N/A	N/A	2	1	1	2	1	1	1	1	1	12
ROW 2892	N/A	N/A	2	1	1	2	1	1	1	1	1	12
ROW 2944	N/A	N/A	2	1	1	2	1	1	1	1	1	12
ROW 3007	N/A	N/A	2	1	1	2	1	1	1	1	1	12
ROW 3008	N/A	N/A	2	1	1	2	1	1	1	1	1	12
ROW 3209	N/A	N/A	2	1	1	2	1	1	1	1	1	12
ROW 3263	N/A	N/A	2	1	1	2	1	1	1	1	1	12
ROW 3574	N/A	N/A	2	1	1	2	1	1	1	1	1	12
ROW 3601	N/A	N/A	2	1	1	2	1	1	1	1	1	12
ROW 3602	N/A	N/A	2	1	1	2	1	1	1	1	1	12
ROW 3843	N/A	N/A	2	1	1	2	1	1	1	1	1	12
ROW 3944	N/A	N/A	2	1	1	2	1	1	1	1	1	12
ROW 3945	N/A	N/A	2	1	1	2	1	1	1	1	1	12
ROW 4013	N/A	N/A	2	1	1	2	1	1	1	1	1	12
ROW 4065	N/A	N/A	2	1	1	2	1	1	1	1	1	12
ROW 4066	N/A	N/A	2	1	1	2	1	1	1	1	1	12
ROW 4068	N/A	N/A	2	1	1	2	1	1	1	1	1	12
ROW 407	N/A	N/A	2	1	1	2	1	1	1	1	1	12
ROW 4212	N/A	N/A	2	1	1	2	1	1	1	1	1	12
ROW 4239	N/A	N/A	2	1	1	2	1	1	1	1	1	12
ROW 4289	N/A	N/A	2	1	1	2	1	1	1	1	1	12
ROW 4313	N/A	N/A	2	1	1	2	1	1	1	1	1	12
ROW 435	N/A	N/A	2	1	1	2	1	1	1	1	1	12
ROW 4382	N/A	N/A	2	1	1	2	1	1	1	1	1	12
ROW 4480	N/A	N/A	2	1	1	2	1	1	1	1	1	12
ROW 4500	N/A	N/A	2	1	1	2	1	1	1	1	1	12
ROW 4523	N/A	N/A	2	1	1	2	1	1	1	1	1	12
ROW 4526	N/A	N/A	2	1	1	2	1	1	1	1	1	12
ROW 4534	N/A	N/A	2	1	1	2	1	1	1	1	1	12
ROW 4535	N/A	N/A	2	1	1	2	1	1	1	1	1	12
ROW 4586	N/A	N/A	2	1	1	2	1	1	1	1	1	12
ROW 473	N/A	N/A	2	1	1	2	1	1	1	1	1	12
ROW 4780	N/A	N/A	1	2	1	2	1	1	1	1	1	12
ROW 482	N/A	N/A	2	1	1	2	1	1	1	1	1	12
ROW 487	N/A	N/A	2	1	1	2	1	1	1	1	1	12
ROW 5081	N/A	N/A	2	1	1	2	1	1	1	1	1	12
ROW 5173	N/A	N/A	2	1	1	2	1	1	1	1	1	12
ROW 5248	N/A	N/A	2	1	1	2	1	1	1	1	1	12
ROW 533	N/A	N/A	2	1	1	2	1	1	1	1	1	12
ROW 5412	N/A	N/A	2	1	1	2	1	1	1	1	1	12
ROW 5456	N/A	N/A	2	1	1	2	1	1	1	1	1	12
ROW 5637	N/A	N/A	2	1	1	2	1	1	1	1	1	12
ROW 5688	N/A	N/A	2	1	1	2	1	1	1	1	1	12
ROW 5767	N/A	N/A	2	1	1	2	1	1	1	1	1	12
ROW 5943	N/A	N/A	2	1	1	2	1	1	1	1	1	12
ROW 5980	N/A	N/A	2	1	1	2	1	1	1	1	1	12
ROW 6018	N/A	N/A	2	1	1	2	1	1	1	1	1	12
ROW 6114	N/A	N/A	2	1	1	2	1	1	1	1	1	12
ROW 6119	N/A	N/A	2	1	1	2	1	1	1	1	1	12
ROW 6121	N/A	N/A	2	1	1	2	1	1	1	1	1	12
ROW 6124	N/A	N/A	2	1	1	2	1	1	1	1	1	12
ROW 6303	N/A	N/A	2	1	1	2	1	1	1	1	1	12
ROW 6384	N/A	N/A	2	1	1	2	1	1	1	1	1	12
ROW 6440	N/A	N/A	2	1	1	2	1	1	1	1	1	12
ROW 6601	N/A	N/A	2	1	1	2	1	1	1	1	1	12
ROW 6607	N/A	N/A	2	1	1	2	1	1	1	1	1	12
ROW 6608	N/A	N/A	2	1	1	2	1	1	1	1	1	12
ROW 6609	N/A	N/A	2	1	1	2	1	1	1	1	1	12
ROW 6634	N/A	N/A	2	1	1	2	1	1	1	1	1	12
ROW 6670	N/A	N/A	2	1	1	2	1	1	1	1	1	12
ROW 6671	N/A	N/A	2	1	1	2	1	1	1	1	1	12
ROW 6672	N/A	N/A	2	1	1	2	1	1	1	1	1	12
ROW 6673	N/A	N/A	2	1	1	2	1	1	1	1	1	12
ROW 668	N/A	N/A	2	1	1	2	1	1	1	1	1	12
ROW 6711	N/A	N/A	2	1	1	2	1	1	1	1	1	12
ROW 6738	N/A	N/A	2	1	1	2	1	1	1	1	1	12
ROW 6885	N/A	N/A	2	1	1	2	1	1	1	1	1	12
ROW 6928	N/A	N/A	2	1	1	2	1	1	1	1	1	12
ROW 6976	N/A	N/A	2	1	1	2	1	1	1	1	1	12
ROW 7107	N/A	N/A	2	1	1	2	1	1	1	1	1	12
ROW 7119	N/A	N/A	2	1	1	2	1	1	1	1	1	12

db_index	Project Name	Stakeholder	Project Type	Jurisdiction	Planning Unit	Watershed	APN	Owner	Street Name
ROW 7313	N/A	N/A	ROW Opportunity	Pleasant Hill	Central	2.3 Grayson Creek / Murderers Creek	N/A	N/A	FLORA CT
ROW 7375	N/A	N/A	ROW Opportunity	Pleasant Hill	Central	2.3 Grayson Creek / Murderers Creek	N/A	N/A	FORDHAM CT
ROW 774	N/A	N/A	ROW Opportunity	Pleasant Hill	Central	2.3 Grayson Creek / Murderers Creek	N/A	N/A	ALVINA DR
ROW 7786	N/A	N/A	ROW Opportunity	Pleasant Hill	Central	2.3 Grayson Creek / Murderers Creek	N/A	N/A	GERALDINE DR
ROW 7787	N/A	N/A	ROW Opportunity	Pleasant Hill	Central	2.3 Grayson Creek / Murderers Creek	N/A	N/A	GERALDINE DR
ROW 7788	N/A	N/A	ROW Opportunity	Pleasant Hill	Central	2.3 Grayson Creek / Murderers Creek	N/A	N/A	GERALDINE DR
ROW 7793	N/A	N/A	ROW Opportunity	Pleasant Hill	Central	2.3 Grayson Creek / Murderers Creek	N/A	N/A	GERIOLA CT
ROW 7866	N/A	N/A	ROW Opportunity	Pleasant Hill	Central	2.3 Grayson Creek / Murderers Creek	N/A	N/A	GLADYS DR
ROW 7988	N/A	N/A	ROW Opportunity	Pleasant Hill	Central	2.3 Grayson Creek / Murderers Creek	N/A	N/A	GLORIA DR
ROW 8371	N/A	N/A	ROW Opportunity	Pleasant Hill	Central	2.3 Grayson Creek / Murderers Creek	N/A	N/A	GROVE CIR
ROW 8471	N/A	N/A	ROW Opportunity	Pleasant Hill	Central	2.3 Grayson Creek / Murderers Creek	N/A	N/A	HAMAR ST
ROW 8484	N/A	N/A	ROW Opportunity	Pleasant Hill	Central	2.3 Grayson Creek / Murderers Creek	N/A	N/A	HAMILTON CT
ROW 8504	N/A	N/A	ROW Opportunity	Pleasant Hill	Central	2.3 Grayson Creek / Murderers Creek	N/A	N/A	HAMPTON DR
ROW 8587	N/A	N/A	ROW Opportunity	Pleasant Hill	Central	2.3 Grayson Creek / Murderers Creek	N/A	N/A	HARDWOOD CT
ROW 8589	N/A	N/A	ROW Opportunity	Pleasant Hill	Central	2.3 Grayson Creek / Murderers Creek	N/A	N/A	HARDY CIR
ROW 8618	N/A	N/A	ROW Opportunity	Pleasant Hill	Central	2.3 Grayson Creek / Murderers Creek	N/A	N/A	HARRIET DR
ROW 8650	N/A	N/A	ROW Opportunity	Pleasant Hill	Central	2.3 Grayson Creek / Murderers Creek	N/A	N/A	HARVARD CT
ROW 8651	N/A	N/A	ROW Opportunity	Pleasant Hill	Central	2.3 Grayson Creek / Murderers Creek	N/A	N/A	HARVARD DR
ROW 8727	N/A	N/A	ROW Opportunity	Pleasant Hill	Central	2.3 Grayson Creek / Murderers Creek	N/A	N/A	HAWTHORNE CT
ROW 8731	N/A	N/A	ROW Opportunity	Pleasant Hill	Central	2.3 Grayson Creek / Murderers Creek	N/A	N/A	HAWTHORNE DR
ROW 8754	N/A	N/A	ROW Opportunity	Pleasant Hill	Central	2.3 Grayson Creek / Murderers Creek	N/A	N/A	HAZEL DR
ROW 8836	N/A	N/A	ROW Opportunity	Pleasant Hill	Central	2.3 Grayson Creek / Murderers Creek	N/A	N/A	HELEN RD
ROW 905	N/A	N/A	ROW Opportunity	Pleasant Hill	Central	2.3 Grayson Creek / Murderers Creek	N/A	N/A	ANELDA DR
ROW 9097	N/A	N/A	ROW Opportunity	Pleasant Hill	Central	2.3 Grayson Creek / Murderers Creek	N/A	N/A	HILLSDALE DR
ROW 9265	N/A	N/A	ROW Opportunity	Pleasant Hill	Central	2.3 Grayson Creek / Murderers Creek	N/A	N/A	HOCK AVE
ROW 9269	N/A	N/A	ROW Opportunity	Pleasant Hill	Central	2.3 Grayson Creek / Murderers Creek	N/A	N/A	HOOVER AVE
ROW 9271	N/A	N/A	ROW Opportunity	Pleasant Hill	Central	2.3 Grayson Creek / Murderers Creek	N/A	N/A	HOOVER CT
ROW 9294	N/A	N/A	ROW Opportunity	Pleasant Hill	Central	2.3 Grayson Creek / Murderers Creek	N/A	N/A	HORTEN CT
ROW 9320	N/A	N/A	ROW Opportunity	Pleasant Hill	Central	2.3 Grayson Creek / Murderers Creek	N/A	N/A	HUDSON AVE
ROW 9405	N/A	N/A	ROW Opportunity	Pleasant Hill	Central	2.3 Grayson Creek / Murderers Creek	N/A	N/A	ILENE DR
ROW 9526	N/A	N/A	ROW Opportunity	Pleasant Hill	Central	2.3 Grayson Creek / Murderers Creek	N/A	N/A	IRVIN CT
ROW 9536	N/A	N/A	ROW Opportunity	Pleasant Hill	Central	2.3 Grayson Creek / Murderers Creek	N/A	N/A	ISABELLA LN
ROW 9590	N/A	N/A	ROW Opportunity	Pleasant Hill	Central	2.3 Grayson Creek / Murderers Creek	N/A	N/A	JACKSON WAY
ROW 9637	N/A	N/A	ROW Opportunity	Pleasant Hill	Central	2.3 Grayson Creek / Murderers Creek	N/A	N/A	JANICE DR
ROW 9667	N/A	N/A	ROW Opportunity	Pleasant Hill	Central	2.3 Grayson Creek / Murderers Creek	N/A	N/A	JEAN PL
ROW 9671	N/A	N/A	ROW Opportunity	Pleasant Hill	Central	2.3 Grayson Creek / Murderers Creek	N/A	N/A	JEANNE DR
ROW 9672	N/A	N/A	ROW Opportunity	Pleasant Hill	Central	2.3 Grayson Creek / Murderers Creek	N/A	N/A	JEANETTE DR
ROW 9692	N/A	N/A	ROW Opportunity	Pleasant Hill	Central	2.3 Grayson Creek / Murderers Creek	N/A	N/A	JEFFRY DR
ROW 9702	N/A	N/A	ROW Opportunity	Pleasant Hill	Central	2.3 Grayson Creek / Murderers Creek	N/A	N/A	JENNIE DR
ROW 9708	N/A	N/A	ROW Opportunity	Pleasant Hill	Central	2.3 Grayson Creek / Murderers Creek	N/A	N/A	JENNIFER WAY
ROW 9725	N/A	N/A	ROW Opportunity	Pleasant Hill	Central	2.3 Grayson Creek / Murderers Creek	N/A	N/A	JEWELL LN
ROW 9827	N/A	N/A	ROW Opportunity	Pleasant Hill	Central	2.3 Grayson Creek / Murderers Creek	N/A	N/A	JUANA CT
ROW 9849	N/A	N/A	ROW Opportunity	Pleasant Hill	Central	2.3 Grayson Creek / Murderers Creek	N/A	N/A	JULIAN WAY
ROW 9921	N/A	N/A	ROW Opportunity	Pleasant Hill	Central	2.3 Grayson Creek / Murderers Creek	N/A	N/A	KATHLEEN DR
ROW 9922	N/A	N/A	ROW Opportunity	Pleasant Hill	Central	2.3 Grayson Creek / Murderers Creek	N/A	N/A	KATHRYN DR
ROW 9924	N/A	N/A	ROW Opportunity	Pleasant Hill	Central	2.3 Grayson Creek / Murderers Creek	N/A	N/A	KATIE CT
ROW 9957	N/A	N/A	ROW Opportunity	Pleasant Hill	Central	2.3 Grayson Creek / Murderers Creek	N/A	N/A	KEATS CIR
ROW 1813	N/A	N/A	ROW Opportunity	Pleasant Hill	Central	2.3 Grayson Creek / Murderers Creek	N/A	N/A	BEATRICE RD
ROW 6790	N/A	N/A	ROW Opportunity	Pleasant Hill	Central	2.3 Grayson Creek / Murderers Creek	N/A	N/A	ELMIRA LN
planned_144	Grayson Creek Green Corridor - Green Infrastructure Project 2 (Vegetated Swale)	Friends of Pleasant Hill Creeks	Planned Unlined Swale	Pleasant Hill	Central	2.3 Grayson Creek / Murderers Creek	N/A	N/A	N/A
Parcel 162083	N/A	N/A	Regional Opportunity	Pleasant Hill	Central	2.3 Grayson Creek / Murderers Creek	166401019	PLEASANT HILL REC & PARK DIST	N/A
Parcel 168841	N/A	N/A	Regional Opportunity	Pleasant Hill	Central	2.3 Grayson Creek / Murderers Creek	127170027	CONTRA COSTA COUNTY	N/A
Parcel 173214	N/A	N/A	Regional Opportunity	Pleasant Hill	Central	2.3 Grayson Creek / Murderers Creek	152291002	PLEASANT HILL REC & PARK DIST	N/A
ROW 7384	N/A	N/A	ROW Opportunity	Pleasant Hill	Central	2.3 Grayson Creek / Murderers Creek	N/A	N/A	FOREST HILLS CT
Parcel 137605	N/A	N/A	Parcel-Based Opportunity	Pleasant Hill	Central	2.3 Grayson Creek / Murderers Creek	148210004	CALIFORNIA STATE OF	N/A
Parcel 139751	N/A	N/A	Parcel-Based Opportunity	Pleasant Hill	Central	2.3 Grayson Creek / Murderers Creek	170300002	EAST BAY MUNICIPAL UTILITY DIS	N/A
Parcel 150768	N/A	N/A	Parcel-Based Opportunity	Pleasant Hill	Central	2.3 Grayson Creek / Murderers Creek	149110087	PLEASANT HILL CITY OF	N/A
Parcel 154221	N/A	N/A	Parcel-Based Opportunity	Pleasant Hill	Central	2.3 Grayson Creek / Murderers Creek	149110056	CONTRA COSTA COUNTY	N/A
Parcel 155514	N/A	N/A	Parcel-Based Opportunity	Pleasant Hill	Central	2.3 Grayson Creek / Murderers Creek	150201027	CCC FLOOD CONTROL & WATER CONS	N/A
Parcel 157571	N/A	N/A	Regional Opportunity	Pleasant Hill	Central	2.3 Grayson Creek / Murderers Creek	166380070	PLEASANT HILL REC & PARK DIST	N/A
Parcel 159703	N/A	N/A	Parcel-Based Opportunity	Pleasant Hill	Central	2.3 Grayson Creek / Murderers Creek	127133020	PLEASANT HILL CITY OF	N/A
Parcel 160863	N/A	N/A	Parcel-Based Opportunity	Pleasant Hill	Central	2.3 Grayson Creek / Murderers Creek	150300014	PLEASANT HILL CITY OF	N/A
Parcel 162628	N/A	N/A	Parcel-Based Opportunity	Pleasant Hill	Central	2.3 Grayson Creek / Murderers Creek	150141006	PLEASANT HILL REC & PARK DIST	N/A
Parcel 163485	N/A	N/A	Parcel-Based Opportunity	Pleasant Hill	Central	2.3 Grayson Creek / Murderers Creek	127164017	CALIFORNIA STATE OF	N/A
Parcel 163828	N/A	N/A	Parcel-Based Opportunity	Pleasant Hill	Central	2.3 Grayson Creek / Murderers Creek	127164016	CALIFORNIA STATE OF	N/A
Parcel 163878	N/A	N/A	Parcel-Based Opportunity	Pleasant Hill	Central	2.3 Grayson Creek / Murderers Creek	166040013	CONTRA COSTA COUNTY	N/A
Parcel 164084	N/A	N/A	Parcel-Based Opportunity	Pleasant Hill	Central	2.3 Grayson Creek / Murderers Creek	127164015	CALIFORNIA STATE OF	N/A
Parcel 164393	N/A	N/A	Parcel-Based Opportunity	Pleasant Hill	Central	2.3 Grayson Creek / Murderers Creek	127164014	CALIFORNIA STATE OF	N/A
Parcel 164648	N/A	N/A	Parcel-Based Opportunity	Pleasant Hill	Central	2.3 Grayson Creek / Murderers Creek	127164013	CALIFORNIA STATE OF	N/A
Parcel 164948	N/A	N/A	Parcel-Based Opportunity	Pleasant Hill	Central	2.3 Grayson Creek / Murderers Creek	127164012	CALIFORNIA STATE OF	N/A
Parcel 165246	N/A	N/A	Parcel-Based Opportunity	Pleasant Hill	Central	2.3 Grayson Creek / Murderers Creek	127164011	CALIFORNIA STATE OF	N/A
Parcel 165490	N/A	N/A	Parcel-Based Opportunity	Pleasant Hill	Central	2.3 Grayson Creek / Murderers Creek	127164010	CALIFORNIA STATE OF	N/A
Parcel 165779	N/A	N/A	Parcel-Based Opportunity	Pleasant Hill	Central	2.3 Grayson Creek / Murderers Creek	127164009	CALIFORNIA STATE OF	N/A
Parcel 165889	N/A	N/A	Parcel-Based Opportunity	Pleasant Hill	Central	2.3 Grayson Creek / Murderers Creek	150150071	PLEASANT HILL CITY OF	N/A
Parcel 166045	N/A	N/A	Parcel-Based Opportunity	Pleasant Hill	Central	2.3 Grayson Creek / Murderers Creek	127164008	CALIFORNIA STATE OF	N/A
Parcel 166361	N/A	N/A	Parcel-Based Opportunity	Pleasant Hill	Central	2.3 Grayson Creek / Murderers Creek	127164007	CALIFORNIA STATE OF	N/A
Parcel 166700	N/A	N/A	Parcel-Based Opportunity	Pleasant Hill	Central	2.3 Grayson Creek / Murderers Creek	127164006	CALIFORNIA STATE OF	N/A
Parcel 166936	N/A	N/A	Parcel-Based Opportunity	Pleasant Hill	Central	2.3 Grayson Creek / Murderers Creek	127164005	CALIFORNIA STATE OF	N/A
Parcel 167213	N/A	N/A	Parcel-Based Opportunity	Pleasant Hill	Central	2.3 Grayson Creek / Murderers Creek	127164004	CALIFORNIA STATE OF	N/A
Parcel 167501	N/A	N/A	Parcel-Based Opportunity	Pleasant Hill	Central	2.3 Grayson Creek / Murderers Creek	127164003	CALIFORNIA STATE OF	N/A
Parcel 167770	N/A	N/A	Parcel-Based Opportunity	Pleasant Hill	Central	2.3 Grayson Creek / Murderers Creek	127164002	CALIFORNIA STATE OF	N/A
Parcel 167972	N/A	N/A	Parcel-Based Opportunity	Pleasant Hill	Central	2.3 Grayson Creek / Murderers Creek	127164001	CALIFORNIA STATE OF	N/A
Parcel 172642	N/A	N/A	Regional Opportunity	Pleasant Hill	Central	2.3 Grayson Creek / Murderers Creek	164363005	PLEASANT HILL REC & PARK DIST	N/A
Parcel 175790	N/A	N/A	Regional Opportunity	Pleasant Hill	Central	2.3 Grayson Creek / Murderers Creek	152040031	CCC FIRE PROTECTION DISTRICT	N/A
Parcel 201717	N/A	N/A	Parcel-Based Opportunity	Pleasant Hill	Central	2.3 Grayson Creek / Murderers Creek	153030054	CC COMMUNITY COLLEGE DISTRICT	N/A
ROW 1002	N/A	N/A	ROW Opportunity	Pleasant Hill	Central	2.3 Grayson Creek / Murderers Creek	N/A	N/A	APPALACHIAN DR
ROW 10109	N/A	N/A	ROW Opportunity	Pleasant Hill	Central	2.3 Grayson Creek / Murderers Creek	N/A	N/A	KIKI CT
ROW 10139	N/A	N/A	ROW Opportunity	Pleasant Hill	Central	2.3 Grayson Creek / Murderers Creek	N/A	N/A	KIMBERLY DR
ROW 10144	N/A	N/A	ROW Opportunity	Pleasant Hill	Central	2.3 Grayson Creek / Murderers Creek	N/A	N/A	KINDER LN
ROW 10197	N/A	N/A	ROW Opportunity	Pleasant Hill	Central	2.3 Grayson Creek / Murderers Creek	N/A	N/A	KINNEY CT
ROW 1042	N/A	N/A	ROW Opportunity	Pleasant Hill	Central	2.3 Grayson Creek / Murderers Creek	N/A	N/A	APRIL CT
ROW 11007	N/A	N/A	ROW Opportunity	Pleasant Hill	Central	2.3 Grayson Creek / Murderers Creek	N/A	N/A	LIMEWOOD PL
ROW 11028	N/A	N/A	ROW Opportunity	Pleasant Hill	Central	2.3 Grayson Creek / Murderers Creek	N/A	N/A	LINDA LN
ROW 11029	N/A	N/A	ROW Opportunity	Pleasant Hill	Central	2.3 Grayson Creek / Murderers Creek	N/A	N/A	LINDA LN
ROW 1111	N/A	N/A	ROW Opportunity	Pleasant Hill	Central	2.3 Grayson Creek / Murderers Creek	N/A	N/A	ARDMORE CT
ROW 11390	N/A	N/A	ROW Opportunity	Pleasant Hill	Central	2.3 Grayson Creek / Murderers Creek	N/A	N/A	LUCILLE LN
ROW 11397	N/A	N/A	ROW Opportunity	Pleasant Hill	Central	2.3 Grayson Creek / Murderers Creek	N/A	N/A	LUCINDA LN
ROW 11421	N/A	N/A	ROW Opportunity	Pleasant Hill	Central	2.3 Grayson Creek / Murderers Creek	N/A	N/A	LUPINE LN
ROW 11994	N/A	N/A	ROW Opportunity	Pleasant Hill	Central	2.3 Grayson Creek / Murderers Creek	N/A	N/A	MARYAL RD
ROW 12170	N/A	N/A	ROW Opportunity	Pleasant Hill	Central	2.3 Grayson Creek / Murderers Creek	N/A	N/A	MCGRATH CT
ROW 12185	N/A	N/A	ROW Opportunity	Pleasant Hill	Central	2.3 Grayson Creek / Murderers Creek	N/A	N/A	MCNEIL PL
ROW 12365	N/A	N/A	ROW Opportunity	Pleasant Hill	Central	2.3 Grayson Creek / Murderers Creek	N/A	N/A	MERCURY CT
ROW 12497	N/A	N/A	ROW Opportunity	Pleasant Hill	Central	2.3 Grayson Creek / Murderers Creek	N/A	N/A	MILBURN DR
ROW 12680	N/A	N/A	ROW Opportunity	Pleasant Hill	Central	2.7 Pine Creek / Galindo Creek	N/A	N/A	MOHR LN
ROW 12718	N/A	N/A	ROW Opportunity	Pleasant Hill	Central	2.3 Grayson Creek / Murderers Creek	N/A	N/A	MONIVEA PL
ROW 12834	N/A	N/A	ROW Opportunity	Pleasant Hill	Central	2.3 Grayson Creek / Murderers Creek	N/A	N/A	MONTI CIR
ROW 12835	N/A	N/A	ROW Opportunity	Pleasant Hill	Central	2.3 Grayson Creek / Murderers Creek	N/A	N/A	MONTI CIR
ROW 12837	N/A	N/A	ROW Opportunity	Pleasant Hill	Central	2.3 Grayson Creek / Murderers Creek	N/A	N/A	MONTICELLO AVE
ROW 1343	N/A	N/A	ROW Opportunity	Pleasant Hill	Central	2.3 Grayson Creek / Murderers Creek	N/A	N/A	ATRICE LN
ROW 13553	N/A	N/A	ROW Opportunity	Pleasant Hill	Central	2.3 Grayson Creek / Murderers Creek	N/A	N/A	NORSE CT
ROW 13554	N/A	N/A	ROW Opportunity	Pleasant Hill	Central	2.3 Grayson Creek / Murderers Creek	N/A	N/A	NORSE DR
ROW 13855	N/A	N/A	ROW Opportunity	Pleasant Hill	Central	2.3 Grayson Creek / Murderers Creek	N/A	N/A	OAKVUE RD
ROW 141	N/A	N/A	ROW Opportunity	Pleasant Hill	Central	2.3 Grayson Creek / Murderers Creek	N/A	N/A	1ST AVE S
ROW 14108	N/A	N/A	ROW Opportunity	Pleasant Hill	Central	2.3 Grayson Creek / Murderers Creek	N/A	N/A	ORIN LN
ROW 14302	N/A	N/A	ROW Opportunity	Pleasant Hill	Central	2.3 Grayson Creek / Murderers Creek	N/A	N/A	PALMER CT
ROW 14374	N/A	N/A	ROW Opportunity	Pleasant Hill	Central	2.3 Grayson Creek / Murderers Creek	N/A	N/A	PARADISE LN
ROW 15010	N/A	N/A	ROW Opportunity	Pleasant Hill	Central	2.3 Grayson Creek / Murderers Creek	N/A	N/A	PLEASANT HILL RD

db_Index	Project Name	Size	Slope	Infiltration	Yield Class	Removes Pollutant Loads	Augments Water Supply	Provides Flood Control	Reestablishes Natural Drainage	Develops Open Space	Community	Total Score
ROW 7313	N/A	N/A	2	1	1	2	1	1	1	1	1	12
ROW 7315	N/A	N/A	2	1	1	2	1	1	1	1	1	12
ROW 774	N/A	N/A	2	1	1	2	1	1	1	1	1	12
ROW 7786	N/A	N/A	2	1	1	2	1	1	1	1	1	12
ROW 7787	N/A	N/A	2	1	1	2	1	1	1	1	1	12
ROW 7788	N/A	N/A	2	1	1	2	1	1	1	1	1	12
ROW 7793	N/A	N/A	2	1	1	2	1	1	1	1	1	12
ROW 7866	N/A	N/A	2	1	1	2	1	1	1	1	1	12
ROW 7988	N/A	N/A	2	1	1	2	1	1	1	1	1	12
ROW 8371	N/A	N/A	2	1	1	2	1	1	1	1	1	12
ROW 8471	N/A	N/A	2	1	1	2	1	1	1	1	1	12
ROW 8484	N/A	N/A	2	1	1	2	1	1	1	1	1	12
ROW 8504	N/A	N/A	2	1	1	2	1	1	1	1	1	12
ROW 8587	N/A	N/A	2	1	1	2	1	1	1	1	1	12
ROW 8589	N/A	N/A	2	1	1	2	1	1	1	1	1	12
ROW 8618	N/A	N/A	2	1	1	2	1	1	1	1	1	12
ROW 8650	N/A	N/A	2	1	1	2	1	1	1	1	1	12
ROW 8651	N/A	N/A	2	1	1	2	1	1	1	1	1	12
ROW 8727	N/A	N/A	2	1	1	2	1	1	1	1	1	12
ROW 8731	N/A	N/A	2	1	1	2	1	1	1	1	1	12
ROW 8754	N/A	N/A	2	1	1	2	1	1	1	1	1	12
ROW 8836	N/A	N/A	2	1	1	2	1	1	1	1	1	12
ROW 905	N/A	N/A	2	1	1	2	1	1	1	1	1	12
ROW 9097	N/A	N/A	2	1	1	2	1	1	1	1	1	12
ROW 9265	N/A	N/A	2	1	1	2	1	1	1	1	1	12
ROW 9269	N/A	N/A	2	1	1	2	1	1	1	1	1	12
ROW 9271	N/A	N/A	2	1	1	2	1	1	1	1	1	12
ROW 9294	N/A	N/A	2	1	1	2	1	1	1	1	1	12
ROW 9320	N/A	N/A	2	1	1	2	1	1	1	1	1	12
ROW 9405	N/A	N/A	2	1	1	2	1	1	1	1	1	12
ROW 9526	N/A	N/A	2	1	1	2	1	1	1	1	1	12
ROW 9536	N/A	N/A	2	1	1	2	1	1	1	1	1	12
ROW 9590	N/A	N/A	2	1	1	2	1	1	1	1	1	12
ROW 9637	N/A	N/A	2	1	1	2	1	1	1	1	1	12
ROW 9667	N/A	N/A	2	1	1	2	1	1	1	1	1	12
ROW 9671	N/A	N/A	2	1	1	2	1	1	1	1	1	12
ROW 9672	N/A	N/A	2	1	1	2	1	1	1	1	1	12
ROW 9692	N/A	N/A	2	1	1	2	1	1	1	1	1	12
ROW 9702	N/A	N/A	2	1	1	2	1	1	1	1	1	12
ROW 9708	N/A	N/A	2	1	1	2	1	1	1	1	1	12
ROW 9725	N/A	N/A	2	1	1	2	1	1	1	1	1	12
ROW 9827	N/A	N/A	2	1	1	2	1	1	1	1	1	12
ROW 9849	N/A	N/A	2	1	1	2	1	1	1	1	1	12
ROW 9921	N/A	N/A	2	1	1	2	1	1	1	1	1	12
ROW 9922	N/A	N/A	2	1	1	2	1	1	1	1	1	12
ROW 9924	N/A	N/A	2	1	1	2	1	1	1	1	1	12
ROW 9957	N/A	N/A	2	1	1	2	1	1	1	1	1	12
ROW 1813	N/A	N/A	2	1	0.5	2	1	1	1	1	1	12
ROW 6700	N/A	N/A	2	1	1.5	2	1	1	1	1	1	12
planned_144	Grayson Creek Green Corridor - Green Infrastructure Project 2 (Vegetated Swale)	2	1	1	1	2	1	1	1	1	1	12
Parcel_162083	N/A	1	1	1	0.5	3	1	1	1	1	1	11.5
Parcel_168841	N/A	0	2	1	0.5	3	1	1	1	1	1	11.5
Parcel_173214	N/A	1	1	1	0.5	3	1	1	1	1	1	11.5
ROW 7384	N/A	N/A	2	1	0	2	1	1	1	1	1	11.5
Parcel_137605	N/A	0	2	1	1	2	1	1	1	1	1	11
Parcel_139751	N/A	0	2	1	1	2	1	1	1	1	1	11
Parcel_150768	N/A	0	2	1	1	2	1	1	1	1	1	11
Parcel_154221	N/A	0	2	1	1	2	1	1	1	1	1	11
Parcel_155514	N/A	0	2	1	1	2	1	1	1	1	1	11
Parcel_155751	N/A	1	0	1	1	3	1	1	1	1	1	11
Parcel_159703	N/A	0	2	1	1	2	1	1	1	1	1	11
Parcel_160863	N/A	0	2	1	1	2	1	1	1	1	1	11
Parcel_162628	N/A	0	2	1	1	2	1	1	1	1	1	11
Parcel_163485	N/A	0	2	1	1	2	1	1	1	1	1	11
Parcel_163828	N/A	0	2	1	1	2	1	1	1	1	1	11
Parcel_163878	N/A	0	2	1	1	2	1	1	1	1	1	11
Parcel_164084	N/A	0	2	1	1	2	1	1	1	1	1	11
Parcel_164393	N/A	0	2	1	1	2	1	1	1	1	1	11
Parcel_164648	N/A	0	2	1	1	2	1	1	1	1	1	11
Parcel_164948	N/A	0	2	1	1	2	1	1	1	1	1	11
Parcel_165246	N/A	0	2	1	1	2	1	1	1	1	1	11
Parcel_165490	N/A	0	2	1	1	2	1	1	1	1	1	11
Parcel_165779	N/A	0	2	1	1	2	1	1	1	1	1	11
Parcel_165889	N/A	0	2	1	1	2	1	1	1	1	1	11
Parcel_166045	N/A	0	2	1	1	2	1	1	1	1	1	11
Parcel_166361	N/A	0	2	1	1	2	1	1	1	1	1	11
Parcel_166700	N/A	0	2	1	1	2	1	1	1	1	1	11
Parcel_166936	N/A	0	2	1	1	2	1	1	1	1	1	11
Parcel_167213	N/A	0	2	1	1	2	1	1	1	1	1	11
Parcel_167501	N/A	0	2	1	1	2	1	1	1	1	1	11
Parcel_167770	N/A	0	2	1	1	2	1	1	1	1	1	11
Parcel_167972	N/A	0	2	1	1	2	1	1	1	1	1	11
Parcel_172642	N/A	1	0	1	1	3	1	1	1	1	1	11
Parcel_175790	N/A	0	1	1	1	3	1	1	1	1	1	11
Parcel_201717	N/A	2	1	1	0	2	1	1	1	1	1	11
ROW 1002	N/A	N/A	1	1	1	2	1	1	1	1	1	11
ROW 10109	N/A	N/A	1	1	1	2	1	1	1	1	1	11
ROW 10139	N/A	0	2	1	1	2	1	1	1	1	1	11
ROW 10144	N/A	N/A	1	1	1	2	1	1	1	1	1	11
ROW 10197	N/A	N/A	1	1	1	2	1	1	1	1	1	11
ROW 1042	N/A	N/A	1	1	1	2	1	1	1	1	1	11
ROW 11007	N/A	N/A	1	1	1	2	1	1	1	1	1	11
ROW 11028	N/A	N/A	1	1	1	2	1	1	1	1	1	11
ROW 11029	N/A	N/A	1	1	1	2	1	1	1	1	1	11
ROW 1111	N/A	N/A	1	1	1	2	1	1	1	1	1	11
ROW 11390	N/A	N/A	1	1	1	2	1	1	1	1	1	11
ROW 11397	N/A	N/A	1	1	1	2	1	1	1	1	1	11
ROW 11421	N/A	N/A	1	1	1	2	1	1	1	1	1	11
ROW 11994	N/A	N/A	1	1	1	2	1	1	1	1	1	11
ROW 12170	N/A	N/A	1	1	1	2	1	1	1	1	1	11
ROW 12185	N/A	N/A	1	1	1	2	1	1	1	1	1	11
ROW 12365	N/A	N/A	0	2	1	2	1	1	1	1	1	11
ROW 12497	N/A	N/A	1	1	1	2	1	1	1	1	1	11
ROW 12680	N/A	N/A	2	1	0	2	1	1	1	1	1	11
ROW 12718	N/A	N/A	1	1	1	2	1	1	1	1	1	11
ROW 12834	N/A	N/A	1	1	1	2	1	1	1	1	1	11
ROW 12835	N/A	N/A	1	1	1	2	1	1	1	1	1	11
ROW 12837	N/A	N/A	1	1	1	2	1	1	1	1	1	11
ROW 1343	N/A	N/A	1	1	1	2	1	1	1	1	1	11
ROW 13553	N/A	N/A	1	1	1	2	1	1	1	1	1	11
ROW 13554	N/A	N/A	1	1	1	2	1	1	1	1	1	11
ROW 13855	N/A	N/A	1	1	1	2	1	1	1	1	1	11
ROW 141	N/A	N/A	1	1	1	2	1	1	1	1	1	11
ROW 14108	N/A	N/A	1	1	1	2	1	1	1	1	1	11
ROW 14302	N/A	N/A	1	1	1	2	1	1	1	1	1	11
ROW 14374	N/A	N/A	1	1	1	2	1	1	1	1	1	11
ROW 15010	N/A	N/A	1	1	1	2	1	1	1	1	1	11

db_index	Project Name	Stakeholder	Project Type	Jurisdiction	Planning Unit	Watershed	APN	Owner	Street Name
ROW 15024	N/A	N/A	ROW Opportunity	Pleasant Hill	Central	2.3 Grayson Creek / Murderers Creek	N/A	N/A	PLEASANT OAKS DR
ROW 15025	N/A	N/A	ROW Opportunity	Pleasant Hill	Central	2.3 Grayson Creek / Murderers Creek	N/A	N/A	PLEASANT OAKS PL
ROW 15354	N/A	N/A	ROW Opportunity	Pleasant Hill	Central	2.3 Grayson Creek / Murderers Creek	N/A	N/A	PURSLANE
ROW 16168	N/A	N/A	ROW Opportunity	Pleasant Hill	Central	2.3 Grayson Creek / Murderers Creek	N/A	N/A	ROLLING GREEN CIR
ROW 16171	N/A	N/A	ROW Opportunity	Pleasant Hill	Central	2.3 Grayson Creek / Murderers Creek	N/A	N/A	ROLLING GREEN WAY
ROW 16174	N/A	N/A	ROW Opportunity	Pleasant Hill	Central	2.3 Grayson Creek / Murderers Creek	N/A	N/A	ROLLING GREEN WAY
ROW 1646	N/A	N/A	ROW Opportunity	Pleasant Hill	Central	2.3 Grayson Creek / Murderers Creek	N/A	N/A	BARNETT CIR
ROW 1647	N/A	N/A	ROW Opportunity	Pleasant Hill	Central	2.3 Grayson Creek / Murderers Creek	N/A	N/A	BARNETT TER
ROW 17233	N/A	N/A	ROW Opportunity	Pleasant Hill	Central	2.3 Grayson Creek / Murderers Creek	N/A	N/A	SCENIC PL
ROW 17286	N/A	N/A	ROW Opportunity	Pleasant Hill	Central	2.3 Grayson Creek / Murderers Creek	N/A	N/A	SCOTTSDALE RD
ROW 17320	N/A	N/A	ROW Opportunity	Pleasant Hill	Central	2.3 Grayson Creek / Murderers Creek	N/A	N/A	SEAN CT
ROW 17477	N/A	N/A	ROW Opportunity	Pleasant Hill	Central	2.3 Grayson Creek / Murderers Creek	N/A	N/A	SHADOW WOOD DR
ROW 17965	N/A	N/A	ROW Opportunity	Pleasant Hill	Central	2.3 Grayson Creek / Murderers Creek	N/A	N/A	SLATER AVE
ROW 17966	N/A	N/A	ROW Opportunity	Pleasant Hill	Central	2.3 Grayson Creek / Murderers Creek	N/A	N/A	SLATER AVE
ROW 18159	N/A	N/A	ROW Opportunity	Pleasant Hill	Central	2.3 Grayson Creek / Murderers Creek	N/A	N/A	SPARROW CT
ROW 18418	N/A	N/A	ROW Opportunity	Pleasant Hill	Central	2.3 Grayson Creek / Murderers Creek	N/A	N/A	STANMORE DR
ROW 18455	N/A	N/A	ROW Opportunity	Pleasant Hill	Central	2.3 Grayson Creek / Murderers Creek	N/A	N/A	STARLYN DR
ROW 18484	N/A	N/A	ROW Opportunity	Pleasant Hill	Central	2.3 Grayson Creek / Murderers Creek	N/A	N/A	STELLA CT
ROW 18504	N/A	N/A	ROW Opportunity	Pleasant Hill	Central	2.3 Grayson Creek / Murderers Creek	N/A	N/A	STEVENS CIR
ROW 18588	N/A	N/A	ROW Opportunity	Pleasant Hill	North	3.1 Alhambra Creek	N/A	N/A	STONEHEDGE DR
ROW 18626	N/A	N/A	ROW Opportunity	Pleasant Hill	Central	2.3 Grayson Creek / Murderers Creek	N/A	N/A	STRAND AVE
ROW 18627	N/A	N/A	ROW Opportunity	Pleasant Hill	Central	2.3 Grayson Creek / Murderers Creek	N/A	N/A	STRAND CT
ROW 18849	N/A	N/A	ROW Opportunity	Pleasant Hill	Central	2.3 Grayson Creek / Murderers Creek	N/A	N/A	SUNSET DR
ROW 18863	N/A	N/A	ROW Opportunity	Pleasant Hill	Central	2.3 Grayson Creek / Murderers Creek	N/A	N/A	SUNSET RD
ROW 19086	N/A	N/A	ROW Opportunity	Pleasant Hill	Central	2.3 Grayson Creek / Murderers Creek	N/A	N/A	TAMMY LN
ROW 19166	N/A	N/A	ROW Opportunity	Pleasant Hill	Central	2.3 Grayson Creek / Murderers Creek	N/A	N/A	TAYLOR BLVD
ROW 19212	N/A	N/A	ROW Opportunity	Pleasant Hill	Central	2.3 Grayson Creek / Murderers Creek	N/A	N/A	TEMPE CT
ROW 19478	N/A	N/A	ROW Opportunity	Pleasant Hill	Central	2.3 Grayson Creek / Murderers Creek	N/A	N/A	TOPAZ LN
ROW 19487	N/A	N/A	ROW Opportunity	Pleasant Hill	Central	2.3 Grayson Creek / Murderers Creek	N/A	N/A	TOPSAIL CT
ROW 19735	N/A	N/A	ROW Opportunity	Pleasant Hill	Central	2.3 Grayson Creek / Murderers Creek	N/A	N/A	TURRIN DR
ROW 19765	N/A	N/A	ROW Opportunity	Pleasant Hill	Central	2.3 Grayson Creek / Murderers Creek	N/A	N/A	TWIN VIEW DR
ROW 19777	N/A	N/A	ROW Opportunity	Pleasant Hill	Central	2.3 Grayson Creek / Murderers Creek	N/A	N/A	TYLER TER
ROW 19799	N/A	N/A	ROW Opportunity	Pleasant Hill	Central	2.3 Grayson Creek / Murderers Creek	N/A	N/A	UNNAMED FIRE LN
ROW 19824	N/A	N/A	ROW Opportunity	Pleasant Hill	Central	2.3 Grayson Creek / Murderers Creek	N/A	N/A	UPSON CT
ROW 19896	N/A	N/A	ROW Opportunity	Pleasant Hill	Central	2.3 Grayson Creek / Murderers Creek	N/A	N/A	VALLEY DR
ROW 19922	N/A	N/A	ROW Opportunity	Pleasant Hill	Central	2.3 Grayson Creek / Murderers Creek	N/A	N/A	VALLEY VIEW RD
ROW 20156	N/A	N/A	ROW Opportunity	Pleasant Hill	Central	2.3 Grayson Creek / Murderers Creek	N/A	N/A	VICKI LN
ROW 20206	N/A	N/A	ROW Opportunity	Pleasant Hill	Central	2.3 Grayson Creek / Murderers Creek	N/A	N/A	VIKING DR
ROW 20264	N/A	N/A	ROW Opportunity	Pleasant Hill	Central	2.3 Grayson Creek / Murderers Creek	N/A	N/A	VINEYARD CT
ROW 20351	N/A	N/A	ROW Opportunity	Pleasant Hill	Central	2.3 Grayson Creek / Murderers Creek	N/A	N/A	VITA CT
ROW 20609	N/A	N/A	ROW Opportunity	Pleasant Hill	Central	2.3 Grayson Creek / Murderers Creek	N/A	N/A	WARD CT
ROW 20653	N/A	N/A	ROW Opportunity	Pleasant Hill	Central	2.3 Grayson Creek / Murderers Creek	N/A	N/A	WATERBERRY CT
ROW 20654	N/A	N/A	ROW Opportunity	Pleasant Hill	Central	2.3 Grayson Creek / Murderers Creek	N/A	N/A	WATERBERRY DR
ROW 20758	N/A	N/A	ROW Opportunity	Pleasant Hill	Central	2.3 Grayson Creek / Murderers Creek	N/A	N/A	WELLER CT
ROW 20779	N/A	N/A	ROW Opportunity	Pleasant Hill	Central	2.3 Grayson Creek / Murderers Creek	N/A	N/A	WENDELL LN
ROW 20825	N/A	N/A	ROW Opportunity	Pleasant Hill	Central	2.3 Grayson Creek / Murderers Creek	N/A	N/A	WESTERN HILLS DR
ROW 20826	N/A	N/A	ROW Opportunity	Pleasant Hill	Central	2.3 Grayson Creek / Murderers Creek	N/A	N/A	WESTERN HILLS DR
ROW 20893	N/A	N/A	ROW Opportunity	Pleasant Hill	Central	2.3 Grayson Creek / Murderers Creek	N/A	N/A	WHIFIELD CT
ROW 20959	N/A	N/A	ROW Opportunity	Pleasant Hill	Central	2.3 Grayson Creek / Murderers Creek	N/A	N/A	WHIFIELD CT
ROW 21062	N/A	N/A	ROW Opportunity	Pleasant Hill	Central	2.3 Grayson Creek / Murderers Creek	N/A	N/A	WILDWOOD PL
ROW 217	N/A	N/A	ROW Opportunity	Pleasant Hill	Central	2.3 Grayson Creek / Murderers Creek	N/A	N/A	2ND AVE
ROW 2412	N/A	N/A	ROW Opportunity	Pleasant Hill	Central	2.3 Grayson Creek / Murderers Creek	N/A	N/A	BONNIE PL
ROW 2529	N/A	N/A	ROW Opportunity	Pleasant Hill	Central	2.3 Grayson Creek / Murderers Creek	N/A	N/A	BRANDON RD
ROW 265	N/A	N/A	ROW Opportunity	Pleasant Hill	Central	2.3 Grayson Creek / Murderers Creek	N/A	N/A	3RD AVE S
ROW 2824	N/A	N/A	ROW Opportunity	Pleasant Hill	Central	2.3 Grayson Creek / Murderers Creek	N/A	N/A	BRUCE CT
ROW 287	N/A	N/A	ROW Opportunity	Pleasant Hill	Central	2.3 Grayson Creek / Murderers Creek	N/A	N/A	45
ROW 2936	N/A	N/A	ROW Opportunity	Pleasant Hill	Central	2.3 Grayson Creek / Murderers Creek	N/A	N/A	BURNHAM CT
ROW 3067	N/A	N/A	ROW Opportunity	Pleasant Hill	Central	2.3 Grayson Creek / Murderers Creek	N/A	N/A	CAITLAN CT
ROW 3079	N/A	N/A	ROW Opportunity	Pleasant Hill	Central	2.3 Grayson Creek / Murderers Creek	N/A	N/A	CALDWELL CT
ROW 308	N/A	N/A	ROW Opportunity	Pleasant Hill	Central	2.3 Grayson Creek / Murderers Creek	N/A	N/A	5TH AVE
ROW 3176	N/A	N/A	ROW Opportunity	Pleasant Hill	Central	2.3 Grayson Creek / Murderers Creek	N/A	N/A	CAN VERDE
ROW 3210	N/A	N/A	ROW Opportunity	Pleasant Hill	Central	2.3 Grayson Creek / Murderers Creek	N/A	N/A	CAMELBACK RD
ROW 4036	N/A	N/A	ROW Opportunity	Pleasant Hill	Central	2.3 Grayson Creek / Murderers Creek	N/A	N/A	CHARLTON DR
ROW 4196	N/A	N/A	ROW Opportunity	Pleasant Hill	Central	2.3 Grayson Creek / Murderers Creek	N/A	N/A	CHOLLO CT
ROW 4509	N/A	N/A	ROW Opportunity	Pleasant Hill	Central	2.3 Grayson Creek / Murderers Creek	N/A	N/A	COLEMAN CT
ROW 4611	N/A	N/A	ROW Opportunity	Pleasant Hill	Central	2.3 Grayson Creek / Murderers Creek	N/A	N/A	CONCORD AVE
ROW 4728	N/A	N/A	ROW Opportunity	Pleasant Hill	Central	2.3 Grayson Creek / Murderers Creek	N/A	N/A	CORALIE DR
ROW 4859	N/A	N/A	ROW Opportunity	Pleasant Hill	Central	2.3 Grayson Creek / Murderers Creek	N/A	N/A	CORTSEN CT
ROW 4886	N/A	N/A	ROW Opportunity	Pleasant Hill	Central	2.3 Grayson Creek / Murderers Creek	N/A	N/A	COTTONWOOD DR
ROW 5174	N/A	N/A	ROW Opportunity	Pleasant Hill	Central	2.3 Grayson Creek / Murderers Creek	N/A	N/A	CROYDEN DR
ROW 5202	N/A	N/A	ROW Opportunity	Pleasant Hill	Central	2.3 Grayson Creek / Murderers Creek	N/A	N/A	CUMBERLAND CT
ROW 5204	N/A	N/A	ROW Opportunity	Pleasant Hill	Central	2.3 Grayson Creek / Murderers Creek	N/A	N/A	CUMBERLAND DR
ROW 535	N/A	N/A	ROW Opportunity	Pleasant Hill	Central	2.3 Grayson Creek / Murderers Creek	N/A	N/A	ALANA CT
ROW 5394	N/A	N/A	ROW Opportunity	Pleasant Hill	Central	2.3 Grayson Creek / Murderers Creek	N/A	N/A	DAPHNE CT
ROW 5793	N/A	N/A	ROW Opportunity	Pleasant Hill	Central	2.3 Grayson Creek / Murderers Creek	N/A	N/A	DIABLO VIEW RD
ROW 5819	N/A	N/A	ROW Opportunity	Pleasant Hill	Central	2.3 Grayson Creek / Murderers Creek	N/A	N/A	DIANA CT
ROW 5866	N/A	N/A	ROW Opportunity	Pleasant Hill	Central	2.3 Grayson Creek / Murderers Creek	N/A	N/A	DOBBS DR
ROW 6027	N/A	N/A	ROW Opportunity	Pleasant Hill	Central	2.3 Grayson Creek / Murderers Creek	N/A	N/A	DOVE CT
ROW 6130	N/A	N/A	ROW Opportunity	Pleasant Hill	Central	2.3 Grayson Creek / Murderers Creek	N/A	N/A	DUNBAR CT
ROW 6573	N/A	N/A	ROW Opportunity	Pleasant Hill	Central	2.3 Grayson Creek / Murderers Creek	N/A	N/A	EL RANCHO DR
ROW 6630	N/A	N/A	ROW Opportunity	Pleasant Hill	Central	2.3 Grayson Creek / Murderers Creek	N/A	N/A	ELF CT
ROW 6821	N/A	N/A	ROW Opportunity	Pleasant Hill	Central	2.3 Grayson Creek / Murderers Creek	N/A	N/A	ERIN CT
ROW 6872	N/A	N/A	ROW Opportunity	Pleasant Hill	Central	2.3 Grayson Creek / Murderers Creek	N/A	N/A	ESTAND WAY
ROW 7137	N/A	N/A	ROW Opportunity	Pleasant Hill	Central	2.3 Grayson Creek / Murderers Creek	N/A	N/A	FENSALIB AVE
ROW 7284	N/A	N/A	ROW Opportunity	Pleasant Hill	Central	2.3 Grayson Creek / Murderers Creek	N/A	N/A	FLAME DR
ROW 7286	N/A	N/A	ROW Opportunity	Pleasant Hill	Central	2.3 Grayson Creek / Murderers Creek	N/A	N/A	FLAMING OAK DR
ROW 7753	N/A	N/A	ROW Opportunity	Pleasant Hill	Central	2.3 Grayson Creek / Murderers Creek	N/A	N/A	GEARY RD
ROW 8193	N/A	N/A	ROW Opportunity	Pleasant Hill	Central	2.3 Grayson Creek / Murderers Creek	N/A	N/A	GRAYSON RD
ROW 8300	N/A	N/A	ROW Opportunity	Pleasant Hill	Central	2.3 Grayson Creek / Murderers Creek	N/A	N/A	GREENWICH DR
ROW 8306	N/A	N/A	ROW Opportunity	Pleasant Hill	Central	2.3 Grayson Creek / Murderers Creek	N/A	N/A	GREENWOOD CT
ROW 8591	N/A	N/A	ROW Opportunity	Pleasant Hill	Central	2.3 Grayson Creek / Murderers Creek	N/A	N/A	HARGATE CT
ROW 8733	N/A	N/A	ROW Opportunity	Pleasant Hill	Central	2.3 Grayson Creek / Murderers Creek	N/A	N/A	HAWTHORNE DR
ROW 8764	N/A	N/A	ROW Opportunity	Pleasant Hill	Central	2.3 Grayson Creek / Murderers Creek	N/A	N/A	HAZELTINE CIR
ROW 8823	N/A	N/A	ROW Opportunity	Pleasant Hill	Central	2.3 Grayson Creek / Murderers Creek	N/A	N/A	HEDARO CT
ROW 8837	N/A	N/A	ROW Opportunity	Pleasant Hill	Central	2.3 Grayson Creek / Murderers Creek	N/A	N/A	HELEN RD
ROW 9058	N/A	N/A	ROW Opportunity	Pleasant Hill	Central	2.3 Grayson Creek / Murderers Creek	N/A	N/A	HILL LN
ROW 9072	N/A	N/A	ROW Opportunity	Pleasant Hill	Central	2.3 Grayson Creek / Murderers Creek	N/A	N/A	HILLCREST CIR
ROW 9075	N/A	N/A	ROW Opportunity	Pleasant Hill	Central	2.3 Grayson Creek / Murderers Creek	N/A	N/A	HILLCREST CT
ROW 9276	N/A	N/A	ROW Opportunity	Pleasant Hill	Central	2.3 Grayson Creek / Murderers Creek	N/A	N/A	HOPECO RD
ROW 9316	N/A	N/A	ROW Opportunity	Pleasant Hill	Central	2.3 Grayson Creek / Murderers Creek	N/A	N/A	HUBBARD AVE
ROW 9517	N/A	N/A	ROW Opportunity	Pleasant Hill	Central	2.3 Grayson Creek / Murderers Creek	N/A	N/A	IRONWOOD DR
ROW 9695	N/A	N/A	ROW Opportunity	Pleasant Hill	Central	2.3 Grayson Creek / Murderers Creek	N/A	N/A	JEMCO CT
ROW 9728	N/A	N/A	ROW Opportunity	Pleasant Hill	Central	2.3 Grayson Creek / Murderers Creek	N/A	N/A	JIB CT
ROW 9880	N/A	N/A	ROW Opportunity	Pleasant Hill	Central	2.3 Grayson Creek / Murderers Creek	N/A	N/A	KAHRS AVE
ROW 9913	N/A	N/A	ROW Opportunity	Pleasant Hill	Central	2.3 Grayson Creek / Murderers Creek	N/A	N/A	KAROL LN
planned_143	Grayson Creek Green Corridor - Green Infrastructure Project 1	Friends of Pleasant Hill Creeks	Planned Water Quality Basin	Pleasant Hill	Central	2.3 Grayson Creek / Murderers Creek	N/A	N/A	N/A
ROW 11501	N/A	N/A	ROW Opportunity	Pleasant Hill	Central	2.3 Grayson Creek / Murderers Creek	N/A	N/A	MACGREGOR RD
ROW 12524	N/A	N/A	ROW Opportunity	Pleasant Hill	Central	2.3 Grayson Creek / Murderers Creek	N/A	N/A	HILLCREST DR
ROW 1292	N/A	N/A	ROW Opportunity	Pleasant Hill	Central	2.3 Grayson Creek / Murderers Creek	N/A	N/A	BROOKVIEW PARK ST
ROW 4202	N/A	N/A	ROW Opportunity	Pleasant Hill	Central	2.3 Grayson Creek / Murderers Creek	N/A	N/A	CHRISTEN DR
ROW 4731	N/A	N/A	ROW Opportunity	Pleasant Hill	Central	2.3 Grayson Creek / Murderers Creek	N/A	N/A	CORDELIA CT
ROW 8079	N/A	N/A	ROW Opportunity	Pleasant Hill	Central	2.3 Grayson Creek / Murderers Creek	N/A	N/A	GOLF CLUB RD
ROW 4681	N/A	N/A	ROW Opportunity	Pleasant Hill	Central	2.3 Grayson Creek / Murderers Creek	N/A	N/A	CONTRA COSTA REGIONAL PARK TRL
Parcel_140670	N/A	N/A	Parcel-Based Opportunity	Pleasant Hill	Central	2.3 Grayson Creek / Murderers Creek	170010022	PLEASANT HILL CITY OF	N/A
Parcel_148044	N/A	N/A	Parcel-Based Opportunity	Pleasant Hill	Central	2.3 Grayson Creek / Murderers Creek	149130016	PLEASANT HILL CITY OF	N/A
Parcel_148060	N/A	N/A	Parcel-Based Opportunity	Pleasant Hill	Central	2.3 Grayson Creek / Murderers Creek	149130022	CCC FLOOD CONTROL & WATER CONS	N/A
Parcel_148072	N/A	N/A	Parcel-Based Opportunity	Pleasant Hill	Central	2.3 Grayson Creek / Murderers Creek	149130023	CCC FLOOD CONTROL & WATER CONS	N/A

db_index	Project Name	Size	Slope	Infiltration	Yield Class	Removes Pollutant Loads	Augments Water Supply	Provides Flood Control	Reestablishes Natural Drainage	Develops Open Space	Community	Total Score
ROW 15024	N/A	N/A	1	1	1	2	1	1	1	1	1	11
ROW 15025	N/A	N/A	1	1	1	2	1	1	1	1	1	11
ROW 15354	N/A	N/A	1	1	1	2	1	1	1	1	1	11
ROW 16168	N/A	N/A	1	1	1	2	1	1	1	1	1	11
ROW 16171	N/A	N/A	1	1	1	2	1	1	1	1	1	11
ROW 16174	N/A	N/A	1	1	1	2	1	1	1	1	1	11
ROW 1646	N/A	N/A	1	1	1	2	1	1	1	1	1	11
ROW 1647	N/A	N/A	1	1	1	2	1	1	1	1	1	11
ROW 17233	N/A	N/A	0	2	1	2	1	1	1	1	1	11
ROW 17286	N/A	N/A	1	1	1	2	1	1	1	1	1	11
ROW 17320	N/A	N/A	1	1	1	2	1	1	1	1	1	11
ROW 17477	N/A	N/A	1	1	1	2	1	1	1	1	1	11
ROW 17965	N/A	N/A	1	1	1	2	1	1	1	1	1	11
ROW 17966	N/A	N/A	1	1	1	2	1	1	1	1	1	11
ROW 18159	N/A	N/A	1	1	1	2	1	1	1	1	1	11
ROW 18418	N/A	N/A	1	1	1	2	1	1	1	1	1	11
ROW 18455	N/A	N/A	1	1	1	2	1	1	1	1	1	11
ROW 18484	N/A	N/A	1	1	1	2	1	1	1	1	1	11
ROW 18504	N/A	N/A	1	1	1	2	1	1	1	1	1	11
ROW 18588	N/A	N/A	1	1	1	2	1	1	1	1	1	11
ROW 18626	N/A	N/A	1	1	1	2	1	1	1	1	1	11
ROW 18627	N/A	N/A	1	1	1	2	1	1	1	1	1	11
ROW 18849	N/A	N/A	1	1	1	2	1	1	1	1	1	11
ROW 18863	N/A	N/A	1	1	1	2	1	1	1	1	1	11
ROW 19086	N/A	N/A	1	1	1	2	1	1	1	1	1	11
ROW 19166	N/A	N/A	1	1	1	2	1	1	1	1	1	11
ROW 19212	N/A	N/A	1	1	1	2	1	1	1	1	1	11
ROW 19478	N/A	N/A	1	1	1	2	1	1	1	1	1	11
ROW 19487	N/A	N/A	1	1	1	2	1	1	1	1	1	11
ROW 19735	N/A	N/A	1	1	1	2	1	1	1	1	1	11
ROW 19765	N/A	N/A	1	1	1	2	1	1	1	1	1	11
ROW 19777	N/A	N/A	1	1	1	2	1	1	1	1	1	11
ROW 19799	N/A	N/A	1	1	1	2	1	1	1	1	1	11
ROW 19824	N/A	N/A	1	1	1	2	1	1	1	1	1	11
ROW 19896	N/A	N/A	1	1	1	2	1	1	1	1	1	11
ROW 19922	N/A	N/A	1	1	1	2	1	1	1	1	1	11
ROW 20156	N/A	N/A	1	1	1	2	1	1	1	1	1	11
ROW 20206	N/A	N/A	1	1	1	2	1	1	1	1	1	11
ROW 20264	N/A	N/A	1	1	1	2	1	1	1	1	1	11
ROW 20351	N/A	N/A	1	1	1	2	1	1	1	1	1	11
ROW 20609	N/A	N/A	1	1	1	2	1	1	1	1	1	11
ROW 20653	N/A	N/A	1	1	1	2	1	1	1	1	1	11
ROW 20654	N/A	N/A	1	1	1	2	1	1	1	1	1	11
ROW 20758	N/A	N/A	1	1	1	2	1	1	1	1	1	11
ROW 20779	N/A	N/A	1	1	1	2	1	1	1	1	1	11
ROW 20825	N/A	N/A	1	1	1	2	1	1	1	1	1	11
ROW 20826	N/A	N/A	1	1	1	2	1	1	1	1	1	11
ROW 20893	N/A	N/A	1	1	1	2	1	1	1	1	1	11
ROW 20959	N/A	N/A	1	1	1	2	1	1	1	1	1	11
ROW 21062	N/A	N/A	1	1	1	2	1	1	1	1	1	11
ROW 217	N/A	N/A	1	1	1	2	1	1	1	1	1	11
ROW 2412	N/A	N/A	1	1	1	2	1	1	1	1	1	11
ROW 2529	N/A	N/A	1	1	1	2	1	1	1	1	1	11
ROW 265	N/A	N/A	1	1	1	2	1	1	1	1	1	11
ROW 2824	N/A	N/A	1	1	1	2	1	1	1	1	1	11
ROW 287	N/A	N/A	1	1	1	2	1	1	1	1	1	11
ROW 2936	N/A	N/A	1	1	1	2	1	1	1	1	1	11
ROW 3067	N/A	N/A	1	1	1	2	1	1	1	1	1	11
ROW 3079	N/A	N/A	1	1	1	2	1	1	1	1	1	11
ROW 308	N/A	N/A	1	1	1	2	1	1	1	1	1	11
ROW 3176	N/A	N/A	1	1	1	2	1	1	1	1	1	11
ROW 3210	N/A	N/A	1	1	1	2	1	1	1	1	1	11
ROW 4036	N/A	N/A	1	1	1	2	1	1	1	1	1	11
ROW 4196	N/A	N/A	1	1	1	2	1	1	1	1	1	11
ROW 4509	N/A	N/A	1	1	1	2	1	1	1	1	1	11
ROW 4611	N/A	N/A	1	1	1	2	1	1	1	1	1	11
ROW 4728	N/A	N/A	1	1	1	2	1	1	1	1	1	11
ROW 4859	N/A	N/A	1	1	1	2	1	1	1	1	1	11
ROW 4886	N/A	N/A	1	1	1	2	1	1	1	1	1	11
ROW 5174	N/A	N/A	1	1	1	2	1	1	1	1	1	11
ROW 5202	N/A	N/A	1	1	1	2	1	1	1	1	1	11
ROW 5204	N/A	N/A	1	1	1	2	1	1	1	1	1	11
ROW 535	N/A	N/A	1	1	1	2	1	1	1	1	1	11
ROW 5394	N/A	N/A	1	1	1	2	1	1	1	1	1	11
ROW 5793	N/A	N/A	1	1	1	2	1	1	1	1	1	11
ROW 5819	N/A	N/A	1	1	1	2	1	1	1	1	1	11
ROW 5866	N/A	N/A	1	1	1	2	1	1	1	1	1	11
ROW 6027	N/A	N/A	1	1	1	2	1	1	1	1	1	11
ROW 6130	N/A	N/A	1	1	1	2	1	1	1	1	1	11
ROW 6573	N/A	N/A	1	1	1	2	1	1	1	1	1	11
ROW 6630	N/A	N/A	1	1	1	2	1	1	1	1	1	11
ROW 6821	N/A	N/A	1	1	1	2	1	1	1	1	1	11
ROW 6872	N/A	N/A	2	1	0	2	1	1	1	1	1	11
ROW 7137	N/A	N/A	1	1	1	2	1	1	1	1	1	11
ROW 7284	N/A	N/A	1	1	1	2	1	1	1	1	1	11
ROW 7286	N/A	N/A	1	1	1	2	1	1	1	1	1	11
ROW 7753	N/A	N/A	1	1	1	2	1	1	1	1	1	11
ROW 8193	N/A	N/A	1	1	1	2	1	1	1	1	1	11
ROW 8300	N/A	N/A	1	1	1	2	1	1	1	1	1	11
ROW 8306	N/A	N/A	1	1	1	2	1	1	1	1	1	11
ROW 8591	N/A	N/A	1	1	1	2	1	1	1	1	1	11
ROW 8733	N/A	N/A	1	1	1	2	1	1	1	1	1	11
ROW 8764	N/A	N/A	1	1	1	2	1	1	1	1	1	11
ROW 8823	N/A	N/A	1	1	1	2	1	1	1	1	1	11
ROW 8837	N/A	N/A	1	1	1	2	1	1	1	1	1	11
ROW 9058	N/A	N/A	0	1	2	2	1	1	1	1	1	11
ROW 9072	N/A	N/A	0	2	1	2	1	1	1	1	1	11
ROW 9075	N/A	N/A	0	2	1	2	1	1	1	1	1	11
ROW 9276	N/A	N/A	1	1	1	2	1	1	1	1	1	11
ROW 9316	N/A	N/A	1	1	1	2	1	1	1	1	1	11
ROW 9517	N/A	N/A	1	1	1	2	1	1	1	1	1	11
ROW 9695	N/A	N/A	1	1	1	2	1	1	1	1	1	11
ROW 9728	N/A	N/A	1	1	1	2	1	1	1	1	1	11
ROW 9880	N/A	N/A	1	1	1	2	1	1	1	1	1	11
ROW 9913	N/A	N/A	1	1	1	2	1	1	1	1	1	11
planned_143	Grayson Creek Green Corridor - Green Infrastructure Project 1	2	2	1	1	3	0	1	0	1	0	11
ROW 11501	N/A	N/A	1	1	0.5	2	1	1	1	1	1	10.5
ROW 12524	N/A	N/A	1	1	0.5	2	1	1	1	1	1	10.5
ROW 1792	N/A	N/A	1	1	0.5	2	1	1	1	1	1	10.5
ROW 4202	N/A	N/A	1	1	0.5	2	1	1	1	1	1	10.5
ROW 4731	N/A	N/A	1	1	0.5	2	1	1	1	1	1	10.5
ROW 8079	N/A	N/A	1	1	0.5	2	1	1	1	1	1	10.5
ROW 4681	N/A	N/A	1	1	0	2	1	1	1	1	1	10.5
Parcel_140670	N/A	0	1	1	1	2	1	1	1	1	1	10
Parcel_148044	N/A	0	2	1	0	2	1	1	1	1	1	10
Parcel_148060	N/A	0	2	1	0	2	1	1	1	1	1	10
Parcel_148072	N/A	0	2	1	0	2	1	1	1	1	1	10

db_index	Project Name	Stakeholder	Project Type	Jurisdiction	Planning Unit	Watershed	APN	Owner	Street Name
Parcel 148083	N/A	N/A	Parcel-Based Opportunity	Pleasant Hill	Central	2.3 Grayson Creek / Murderers Creek	149130024	CCC FLOOD CONTROL & WATER CONS	N/A
Parcel 160305	N/A	N/A	Parcel-Based Opportunity	Pleasant Hill	Central	2.3 Grayson Creek / Murderers Creek	147050033	CCC FLOOD CONTROL & WATER CONS	N/A
Parcel 172121	N/A	N/A	Parcel-Based Opportunity	Pleasant Hill	Central	2.3 Grayson Creek / Murderers Creek	152291001	PLEASANT HILL REC & PARK DIST	N/A
ROW 1000	N/A	N/A	ROW Opportunity	Pleasant Hill	Central	2.3 Grayson Creek / Murderers Creek	N/A	N/A	APOLLO WAY
ROW 10300	N/A	N/A	ROW Opportunity	Pleasant Hill	Central	2.3 Grayson Creek / Murderers Creek	N/A	N/A	KULANI LN
ROW 10886	N/A	N/A	ROW Opportunity	Pleasant Hill	Central	2.3 Grayson Creek / Murderers Creek	N/A	N/A	LENOX CT
ROW 11153	N/A	N/A	ROW Opportunity	Pleasant Hill	Central	2.3 Grayson Creek / Murderers Creek	N/A	N/A	LOCKWOOD LN
ROW 11683	N/A	N/A	ROW Opportunity	Pleasant Hill	Central	2.3 Grayson Creek / Murderers Creek	N/A	N/A	MANGINI DR
ROW 11809	N/A	N/A	ROW Opportunity	Pleasant Hill	Central	2.3 Grayson Creek / Murderers Creek	N/A	N/A	MARICOPA CT
ROW 12495	N/A	N/A	ROW Opportunity	Pleasant Hill	Central	2.3 Grayson Creek / Murderers Creek	N/A	N/A	MILBURN CT
ROW 12719	N/A	N/A	ROW Opportunity	Pleasant Hill	Central	2.3 Grayson Creek / Murderers Creek	N/A	N/A	MONIEVA PL
ROW 13667	N/A	N/A	ROW Opportunity	Pleasant Hill	Central	2.3 Grayson Creek / Murderers Creek	N/A	N/A	OAK CREEK CT
ROW 13854	N/A	N/A	ROW Opportunity	Pleasant Hill	Central	2.3 Grayson Creek / Murderers Creek	N/A	N/A	OAKVIEW LN
ROW 13889	N/A	N/A	ROW Opportunity	Pleasant Hill	Central	2.3 Grayson Creek / Murderers Creek	N/A	N/A	ODIN PL
ROW 13947	N/A	N/A	ROW Opportunity	Pleasant Hill	Central	2.3 Grayson Creek / Murderers Creek	N/A	N/A	OLD RODGERS RANCH CT
ROW 15544	N/A	N/A	ROW Opportunity	Pleasant Hill	Central	2.3 Grayson Creek / Murderers Creek	N/A	N/A	RAMPO CT
ROW 15587	N/A	N/A	ROW Opportunity	Pleasant Hill	Central	2.3 Grayson Creek / Murderers Creek	N/A	N/A	RANDOM WAY
ROW 1576	N/A	N/A	ROW Opportunity	Pleasant Hill	Central	2.3 Grayson Creek / Murderers Creek	N/A	N/A	BANCROFT RD
ROW 16427	N/A	N/A	ROW Opportunity	Pleasant Hill	Central	2.3 Grayson Creek / Murderers Creek	N/A	N/A	RYAN PL
ROW 1696	N/A	N/A	ROW Opportunity	Pleasant Hill	Central	2.3 Grayson Creek / Murderers Creek	N/A	N/A	BARTON CT
ROW 17214	N/A	N/A	ROW Opportunity	Pleasant Hill	Central	2.3 Grayson Creek / Murderers Creek	N/A	N/A	SCARLET OAK CT
ROW 17758	N/A	N/A	ROW Opportunity	Pleasant Hill	Central	2.3 Grayson Creek / Murderers Creek	N/A	N/A	SIERRA DR
ROW 18658	N/A	N/A	ROW Opportunity	Pleasant Hill	Central	2.3 Grayson Creek / Murderers Creek	N/A	N/A	STUBBS RD
ROW 18878	N/A	N/A	ROW Opportunity	Pleasant Hill	Central	2.3 Grayson Creek / Murderers Creek	N/A	N/A	SUNTREE LN
ROW 19772	N/A	N/A	ROW Opportunity	Pleasant Hill	Central	2.3 Grayson Creek / Murderers Creek	N/A	N/A	TWIRVIEW PL
ROW 19780	N/A	N/A	ROW Opportunity	Pleasant Hill	Central	2.3 Grayson Creek / Murderers Creek	N/A	N/A	TYR CT
ROW 19798	N/A	N/A	ROW Opportunity	Pleasant Hill	Central	2.3 Grayson Creek / Murderers Creek	N/A	N/A	UNNAMED FIRE LN
ROW 19800	N/A	N/A	ROW Opportunity	Pleasant Hill	Central	2.3 Grayson Creek / Murderers Creek	N/A	N/A	UNNAMED FIRE LN
ROW 19802	N/A	N/A	ROW Opportunity	Pleasant Hill	Central	2.3 Grayson Creek / Murderers Creek	N/A	N/A	UNNAMED FIRE LN
ROW 19804	N/A	N/A	ROW Opportunity	Pleasant Hill	Central	2.3 Grayson Creek / Murderers Creek	N/A	N/A	UNNAMED FIRE LN
ROW 19805	N/A	N/A	ROW Opportunity	Pleasant Hill	Central	2.3 Grayson Creek / Murderers Creek	N/A	N/A	UNNAMED FIRE LN
ROW 20608	N/A	N/A	ROW Opportunity	Pleasant Hill	Central	2.3 Grayson Creek / Murderers Creek	N/A	N/A	WARD CT
ROW 2075	N/A	N/A	ROW Opportunity	Pleasant Hill	Central	2.3 Grayson Creek / Murderers Creek	N/A	N/A	BIFROST AVE
ROW 20986	N/A	N/A	ROW Opportunity	Pleasant Hill	Central	2.3 Grayson Creek / Murderers Creek	N/A	N/A	WIGGINS CT
ROW 21079	N/A	N/A	ROW Opportunity	Pleasant Hill	Central	2.3 Grayson Creek / Murderers Creek	N/A	N/A	WILLIAM HENRY CT
ROW 2282	N/A	N/A	ROW Opportunity	Pleasant Hill	Central	2.3 Grayson Creek / Murderers Creek	N/A	N/A	BLUE GUM CT
ROW 2669	N/A	N/A	ROW Opportunity	Pleasant Hill	Central	2.3 Grayson Creek / Murderers Creek	N/A	N/A	BRISTOL CT
ROW 294	N/A	N/A	ROW Opportunity	Pleasant Hill	Central	2.3 Grayson Creek / Murderers Creek	N/A	N/A	4TH AVE S
ROW 2991	N/A	N/A	ROW Opportunity	Pleasant Hill	Central	2.3 Grayson Creek / Murderers Creek	N/A	N/A	BUTTNER RD
ROW 3207	N/A	N/A	ROW Opportunity	Pleasant Hill	Central	2.3 Grayson Creek / Murderers Creek	N/A	N/A	CAMELBACK CT
ROW 4035	N/A	N/A	ROW Opportunity	Pleasant Hill	Central	2.3 Grayson Creek / Murderers Creek	N/A	N/A	CHARLTON CIR
ROW 4178	N/A	N/A	ROW Opportunity	Pleasant Hill	Central	2.3 Grayson Creek / Murderers Creek	N/A	N/A	CHILPANCINGO PKWY
ROW 4280	N/A	N/A	ROW Opportunity	Pleasant Hill	Central	2.3 Grayson Creek / Murderers Creek	N/A	N/A	CIVIC DR
ROW 4860	N/A	N/A	ROW Opportunity	Pleasant Hill	Central	2.3 Grayson Creek / Murderers Creek	N/A	N/A	CORTSEY RD
ROW 4920	N/A	N/A	ROW Opportunity	Pleasant Hill	Central	2.3 Grayson Creek / Murderers Creek	N/A	N/A	COUNTRY VIEW LN
ROW 5299	N/A	N/A	ROW Opportunity	Pleasant Hill	Central	2.3 Grayson Creek / Murderers Creek	N/A	N/A	DAISY PL
ROW 5941	N/A	N/A	ROW Opportunity	Pleasant Hill	Central	2.3 Grayson Creek / Murderers Creek	N/A	N/A	DONKEY FLATS CT
ROW 6023	N/A	N/A	ROW Opportunity	Pleasant Hill	Central	2.3 Grayson Creek / Murderers Creek	N/A	N/A	DOULTON CT
ROW 6075	N/A	N/A	ROW Opportunity	Pleasant Hill	Central	2.3 Grayson Creek / Murderers Creek	N/A	N/A	DRIFTWOOD CT
ROW 6082	N/A	N/A	ROW Opportunity	Pleasant Hill	Central	2.3 Grayson Creek / Murderers Creek	N/A	N/A	DRIVAY
ROW 6099	N/A	N/A	ROW Opportunity	Pleasant Hill	Central	2.3 Grayson Creek / Murderers Creek	N/A	N/A	DUBLIN DR
ROW 6956	N/A	N/A	ROW Opportunity	Pleasant Hill	Central	2.3 Grayson Creek / Murderers Creek	N/A	N/A	EXETER LN
ROW 6972	N/A	N/A	ROW Opportunity	Pleasant Hill	Central	2.3 Grayson Creek / Murderers Creek	N/A	N/A	FAFNIR PL
ROW 6984	N/A	N/A	ROW Opportunity	Pleasant Hill	Central	2.3 Grayson Creek / Murderers Creek	N/A	N/A	FAIRFAX CT
ROW 7030	N/A	N/A	ROW Opportunity	Pleasant Hill	Central	2.3 Grayson Creek / Murderers Creek	N/A	N/A	FALCON CT
ROW 7188	N/A	N/A	ROW Opportunity	Pleasant Hill	Central	2.3 Grayson Creek / Murderers Creek	N/A	N/A	FIELDCREST CIR
ROW 8082	N/A	N/A	ROW Opportunity	Pleasant Hill	Central	2.3 Grayson Creek / Murderers Creek	N/A	N/A	GOLF CLUB WAY
ROW 8192	N/A	N/A	ROW Opportunity	Pleasant Hill	Central	2.3 Grayson Creek / Murderers Creek	N/A	N/A	GRAYSON LN
ROW 9079	N/A	N/A	ROW Opportunity	Pleasant Hill	Central	2.3 Grayson Creek / Murderers Creek	N/A	N/A	HILLCREST PL
ROW 9769	N/A	N/A	ROW Opportunity	Pleasant Hill	Central	2.3 Grayson Creek / Murderers Creek	N/A	N/A	JOHNS CT
ROW 9987	N/A	N/A	ROW Opportunity	Pleasant Hill	Central	2.3 Grayson Creek / Murderers Creek	N/A	N/A	KELSEY CT
ROW 8665	N/A	N/A	ROW Opportunity	Pleasant Hill	Central	2.3 Grayson Creek / Murderers Creek	N/A	N/A	HARWICH WALK
Parcel 149559	N/A	N/A	Parcel-Based Opportunity	Pleasant Hill	Central	2.3 Grayson Creek / Murderers Creek	148360027	CONTRA COSTA COUNTY	N/A
ROW 3797	N/A	N/A	ROW Opportunity	Pleasant Hill	Central	2.3 Grayson Creek / Murderers Creek	N/A	N/A	CEDAR CT
ROW 8076	N/A	N/A	ROW Opportunity	Pleasant Hill	Central	2.3 Grayson Creek / Murderers Creek	N/A	N/A	GOLF CLUB CIR
ROW 14685	N/A	N/A	ROW Opportunity	Pleasant Hill	Central	2.3 Grayson Creek / Murderers Creek	N/A	N/A	PENRITH WALK
ROW 16363	N/A	N/A	ROW Opportunity	Pleasant Hill	Central	2.3 Grayson Creek / Murderers Creek	N/A	N/A	ROYSTON WALK
ROW 18291	N/A	N/A	ROW Opportunity	Pleasant Hill	Central	2.3 Grayson Creek / Murderers Creek	N/A	N/A	ST CLAIRE LN
ROW 21403	N/A	N/A	ROW Opportunity	Pleasant Hill	Central	2.3 Grayson Creek / Murderers Creek	N/A	N/A	WOODSIDE MEADOWS RD
ROW 4675	N/A	N/A	ROW Opportunity	Pleasant Hill	Central	2.3 Grayson Creek / Murderers Creek	N/A	N/A	CONTRA COSTA CANAL REGIONAL TRL
Parcel 179814	N/A	N/A	Regional Opportunity	Pleasant Hill	Central	2.3 Grayson Creek / Murderers Creek	153161001	CCC FLOOD CONTROL & WATER CONS	N/A
Parcel 190511	N/A	N/A	Regional Opportunity	Pleasant Hill	Central	2.3 Grayson Creek / Murderers Creek	153105010	CALIFORNIA STATE OF	N/A
ROW 19233	N/A	N/A	ROW Opportunity	Pleasant Hill	Central	2.3 Grayson Creek / Murderers Creek	N/A	N/A	TERIA LN
ROW 1578	N/A	N/A	ROW Opportunity	Pleasant Hill	Central	2.3 Grayson Creek / Murderers Creek	N/A	N/A	BANCROFT RD
ROW 11026	N/A	N/A	ROW Opportunity	Pleasant Hill	Central	2.3 Grayson Creek / Murderers Creek	N/A	N/A	LINDA DR
ROW 17703	N/A	N/A	ROW Opportunity	Pleasant Hill	Central	2.3 Grayson Creek / Murderers Creek	N/A	N/A	SHIRLEY DR
ROW 2045	N/A	N/A	ROW Opportunity	Pleasant Hill	Central	2.3 Grayson Creek / Murderers Creek	N/A	N/A	BETH DR
ROW 4174	N/A	N/A	ROW Opportunity	Pleasant Hill	Central	2.3 Grayson Creek / Murderers Creek	N/A	N/A	CHILPANCINGO PKWY
ROW 5030	N/A	N/A	ROW Opportunity	Pleasant Hill	Central	2.3 Grayson Creek / Murderers Creek	N/A	N/A	CREEKSIDE RD
ROW 5966	N/A	N/A	ROW Opportunity	Pleasant Hill	Central	2.3 Grayson Creek / Murderers Creek	N/A	N/A	DORAY DR
ROW 5975	N/A	N/A	ROW Opportunity	Pleasant Hill	Central	2.3 Grayson Creek / Murderers Creek	N/A	N/A	DORIS DR
ROW 14722	N/A	N/A	ROW Opportunity	Pleasant Hill	Central	2.3 Grayson Creek / Murderers Creek	N/A	N/A	PERSHING DR
ROW 20243	N/A	N/A	ROW Opportunity	Pleasant Hill	Central	2.3 Grayson Creek / Murderers Creek	N/A	N/A	VINCENT RD

db_index	Project Name	Size	Slope	Infiltration	Yield Class	Removes Pollutant Loads	Augments Water Supply	Provides Flood Control	Reestablishes Natural Drainage	Develops Open Space	Community	Total Score
Parcel 148083	N/A	0	2	1	0	2	1	1	1	1	1	10
Parcel 160305	N/A	0	2	1	0	2	1	1	1	1	1	10
Parcel 172121	N/A	0	1	1	1	2	1	1	1	1	1	10
ROW 1000	N/A	N/A	0	1	1	2	1	1	1	1	1	10
ROW 10300	N/A	N/A	0	1	1	2	1	1	1	1	1	10
ROW 10886	N/A	N/A	0	1	1	2	1	1	1	1	1	10
ROW 11153	N/A	N/A	0	1	1	2	1	1	1	1	1	10
ROW 11683	N/A	N/A	1	1	0	2	1	1	1	1	1	10
ROW 11809	N/A	N/A	0	1	1	2	1	1	1	1	1	10
ROW 12495	N/A	N/A	0	1	1	2	1	1	1	1	1	10
ROW 12719	N/A	N/A	0	1	1	2	1	1	1	1	1	10
ROW 13667	N/A	N/A	0	1	1	2	1	1	1	1	1	10
ROW 13854	N/A	N/A	0	1	1	2	1	1	1	1	1	10
ROW 13889	N/A	N/A	0	1	1	2	1	1	1	1	1	10
ROW 13947	N/A	N/A	0	1	1	2	1	1	1	1	1	10
ROW 15544	N/A	N/A	0	1	1	2	1	1	1	1	1	10
ROW 15587	N/A	N/A	0	1	1	2	1	1	1	1	1	10
ROW 1576	N/A	N/A	0	1	1	2	1	1	1	1	1	10
ROW 16427	N/A	N/A	0	1	1	2	1	1	1	1	1	10
ROW 1696	N/A	N/A	0	1	1	2	1	1	1	1	1	10
ROW 17214	N/A	N/A	0	1	1	2	1	1	1	1	1	10
ROW 17758	N/A	N/A	0	1	1	2	1	1	1	1	1	10
ROW 18658	N/A	N/A	0	1	1	2	1	1	1	1	1	10
ROW 18878	N/A	N/A	0	1	1	2	1	1	1	1	1	10
ROW 19772	N/A	N/A	0	1	1	2	1	1	1	1	1	10
ROW 19780	N/A	N/A	0	1	1	2	1	1	1	1	1	10
ROW 19798	N/A	N/A	0	1	1	2	1	1	1	1	1	10
ROW 19800	N/A	N/A	0	1	1	2	1	1	1	1	1	10
ROW 19802	N/A	N/A	0	1	1	2	1	1	1	1	1	10
ROW 19804	N/A	N/A	0	1	1	2	1	1	1	1	1	10
ROW 19805	N/A	N/A	0	1	1	2	1	1	1	1	1	10
ROW 20608	N/A	N/A	0	1	1	2	1	1	1	1	1	10
ROW 2075	N/A	N/A	0	1	1	2	1	1	1	1	1	10
ROW 20986	N/A	N/A	0	1	1	2	1	1	1	1	1	10
ROW 21079	N/A	N/A	0	1	1	2	1	1	1	1	1	10
ROW 2282	N/A	N/A	0	1	1	2	1	1	1	1	1	10
ROW 2669	N/A	N/A	0	1	1	2	1	1	1	1	1	10
ROW 294	N/A	N/A	0	1	1	2	1	1	1	1	1	10
ROW 2991	N/A	N/A	0	1	1	2	1	1	1	1	1	10
ROW 3207	N/A	N/A	0	1	1	2	1	1	1	1	1	10
ROW 4035	N/A	N/A	0	1	1	2	1	1	1	1	1	10
ROW 4178	N/A	N/A	0	1	1	2	1	1	1	1	1	10
ROW 4280	N/A	N/A	0	1	1	2	1	1	1	1	1	10
ROW 4860	N/A	N/A	0	1	1	2	1	1	1	1	1	10
ROW 4920	N/A	N/A	0	1	1	2	1	1	1	1	1	10
ROW 5299	N/A	N/A	0	2	0	2	1	1	1	1	1	10
ROW 5941	N/A	N/A	0	1	1	2	1	1	1	1	1	10
ROW 6023	N/A	N/A	0	1	1	2	1	1	1	1	1	10
ROW 6075	N/A	N/A	1	1	0	2	1	1	1	1	1	10
ROW 6082	N/A	N/A	0	1	1	2	1	1	1	1	1	10
ROW 6099	N/A	N/A	0	1	1	2	1	1	1	1	1	10
ROW 6956	N/A	N/A	0	2	0	2	1	1	1	1	1	10
ROW 6972	N/A	N/A	0	1	1	2	1	1	1	1	1	10
ROW 6984	N/A	N/A	0	1	1	2	1	1	1	1	1	10
ROW 7030	N/A	N/A	0	1	1	2	1	1	1	1	1	10
ROW 7188	N/A	N/A	0	1	1	2	1	1	1	1	1	10
ROW 8082	N/A	N/A	1	1	0	2	1	1	1	1	1	10
ROW 8192	N/A	N/A	0	1	1	2	1	1	1	1	1	10
ROW 9079	N/A	N/A	0	1	1	2	1	1	1	1	1	10
ROW 9769	N/A	N/A	0	1	1	2	1	1	1	1	1	10
ROW 9987	N/A	N/A	0	1	1	2	1	1	1	1	1	10
ROW 8665	N/A	N/A	0	1	0.5	2	1	1	1	1	1	9.5
Parcel 149559	N/A	2	2	0	2	1	0	0	0	1	1	9
ROW 3797	N/A	N/A	0	1	0.5	2	1	1	1	1	1	9
ROW 8076	N/A	N/A	0	1	0.5	2	1	1	1	1	1	9
ROW 14685	N/A	N/A	0	1	0	2	1	1	1	1	1	9
ROW 16363	N/A	N/A	0	1	0	2	1	1	1	1	1	9
ROW 18291	N/A	N/A	0	1	0	2	1	1	1	1	1	9
ROW 21403	N/A	N/A	0	1	0	2	1	1	1	1	1	9
ROW 4675	N/A	N/A	0	1	0	2	1	1	1	1	1	9
Parcel 179814	N/A	1	1	0	1	3	0	0	0	1	1	8
Parcel 190511	N/A	0	2	0	1	3	0	0	0	1	1	8
ROW 19233	N/A	N/A	2	0	2	1	0	0	0	1	1	7.5
ROW 1578	N/A	N/A	2	0	1.5	1	0	0	0	1	1	7
ROW 11026	N/A	N/A	2	0	1	1	0	0	0	1	1	6.5
ROW 17703	N/A	N/A	2	0	1	1	0	0	0	1	1	6.5
ROW 2045	N/A	N/A	2	0	1	1	0	0	0	1	1	6.5
ROW 4174	N/A	N/A	2	0	1	1	0	0	0	1	1	6.5
ROW 5030	N/A	N/A	2	0	1	1	0	0	0	1	1	6.5
ROW 5966	N/A	N/A	2	0	1	1	0	0	0	1	1	6.5
ROW 5975	N/A	N/A	2	0	1	1	0	0	0	1	1	6.5
ROW 14722	N/A	N/A	2	0	0.5	1	0	0	0	1	1	6.5
ROW 20243	N/A	N/A	2	0	0.5	1	0	0	0	1	1	6

RICHMOND

Municipal contact for information about the project list:

Joanne Le joanne_le@ci.richmond.ca.us

db_index	Project Name	Stakeholder	Project Type	Jurisdiction	Planning Unit	Watershed	APN	Owner
ROW_16481	N/A	N/A	ROW Opportunity	Richmond	West	5.1 Baxter / Cerrito Richmond Drainages	N/A	N/A
planned_483	S 4th Cutting Blvd	City of Richmond	Planned Unlined Bioretention	Richmond	West	5.1 Baxter / Cerrito Richmond Drainages	N/A	N/A
planned_500	Rheem Creek Restoration	City of Richmond	Planned Creek/Marsh Restoration	Richmond	West	5.6 Rheem Creek	N/A	N/A
planned_467	JFK Park	City of Richmond	Planned Unlined Bioretention	Richmond	West	5.1 Baxter / Cerrito Richmond Drainages	N/A	N/A
planned_171	Bioswale at Booker T. Anderson Park	The Watershed Project	Planned Unlined Swale	Richmond	West	5.1 Baxter / Cerrito Richmond Drainages	N/A	N/A
planned_185	JFK Park	Trust for Public Land	Planned Unlined Bioretention	Richmond	West	5.1 Baxter / Cerrito Richmond Drainages	N/A	N/A
planned_186	Nicoll Park	Trust for Public Land	Planned Unlined Bioretention	Richmond	West	5.1 Baxter / Cerrito Richmond Drainages	N/A	N/A
planned_468	Nicoll Park	City of Richmond	Planned Unlined Bioretention	Richmond	West	5.1 Baxter / Cerrito Richmond Drainages	N/A	N/A
planned_475	Booker T Anderson Community Center	City of Richmond	Planned Unlined Bioretention	Richmond	West	5.1 Baxter / Cerrito Richmond Drainages	N/A	N/A
planned_481	Nevin Ave Bike Blvd	City of Richmond	Planned Unlined Bioretention	Richmond	West	5.1 Baxter / Cerrito Richmond Drainages	N/A	N/A
planned_486	Wall Ave Bike Blvd	City of Richmond	Planned Unlined Bioretention	Richmond	West	5.1 Baxter / Cerrito Richmond Drainages	N/A	N/A
planned_535	Rumrill/13th St Complete Street	City of Richmond	Planned Unlined Bioretention	Richmond	West	5.1 Baxter / Cerrito Richmond Drainages	N/A	N/A
planned_534	Hoffman Blvd Bay Trail Greening	City of Richmond	Planned Unlined Bioretention	Richmond	West	5.1 Baxter / Cerrito Richmond Drainages	N/A	N/A
planned_496	Regatta Channel Naturalizing	City of Richmond	Planned Creek/Marsh Restoration	Richmond	West	5.1 Baxter / Cerrito Richmond Drainages	N/A	N/A
planned_482	18th Street Bike Blvd	City of Richmond	Planned Unlined Bioretention	Richmond	West	5.1 Baxter / Cerrito Richmond Drainages	N/A	N/A
planned_480	I-80 Bikeway	City of Richmond	Planned Unlined Bioretention	Richmond	West	5.1 Baxter / Cerrito Richmond Drainages	N/A	N/A
planned_488	S 47th St Green Street	City of Richmond	Planned Unlined Bioretention	Richmond	West	5.1 Baxter / Cerrito Richmond Drainages	N/A	N/A
planned_492	San Luis St Bikeway	City of Richmond	Planned Unlined Bioretention	Richmond	West	5.1 Baxter / Cerrito Richmond Drainages	N/A	N/A
planned_478	23rd Street Streetscape	City of Richmond	Planned Unlined Bioretention	Richmond	West	5.1 Baxter / Cerrito Richmond Drainages	N/A	N/A
planned_479	San Pablo Ave Streetscape	City of Richmond	Planned Unlined Bioretention	Richmond	West	5.1 Baxter / Cerrito Richmond Drainages	N/A	N/A
planned_485	Harbour Way Project	City of Richmond	Planned Unlined Bioretention	Richmond	West	5.1 Baxter / Cerrito Richmond Drainages	N/A	N/A
planned_184	Richmond Wellness Trail	Trust for Public Land	Planned Unlined Bioretention	Richmond	West	5.1 Baxter / Cerrito Richmond Drainages	N/A	N/A
planned_193	Booker T Anderson Community Center	Trust for Public Land	Planned Unlined Bioretention	Richmond	West	5.1 Baxter / Cerrito Richmond Drainages	N/A	N/A
planned_491	Wright Ave Green Street	City of Richmond	Planned Unlined Bioretention	Richmond	West	5.1 Baxter / Cerrito Richmond Drainages	N/A	N/A
planned_499	Richmond Greenway Extension	City of Richmond	Planned Unlined Bioretention	Richmond	West	5.1 Baxter / Cerrito Richmond Drainages	N/A	N/A
planned_141	Valley View Elementary School	El Sobrante	Planned Creek/Marsh Restoration	Richmond	West	5.3 San Pablo Creek	N/A	N/A
planned_192	Wendell Playground	Trust for Public Land	Planned Unlined Bioretention	Richmond	West	5.1 Baxter / Cerrito Richmond Drainages	N/A	N/A
planned_474	Wendell Playground	City of Richmond	Planned Unlined Bioretention	Richmond	West	5.1 Baxter / Cerrito Richmond Drainages	N/A	N/A
planned_512	Partial Pipe Culvert Retrofits - Pullman & Park Plaza	City of Richmond	Planned Unlined Swale	Richmond	West	5.1 Baxter / Cerrito Richmond Drainages	N/A	N/A
planned_517	Partial Pipe Culvert Retrofits - North&East	City of Richmond	Planned Unlined Swale	Richmond	West	5.1 Baxter / Cerrito Richmond Drainages	N/A	N/A
planned_519	Partial Pipe Culvert Retrofits - North&East	City of Richmond	Planned Unlined Swale	Richmond	West	5.1 Baxter / Cerrito Richmond Drainages	N/A	N/A
planned_521	Partial Pipe Culvert Retrofits - North&East	City of Richmond	Planned Unlined Swale	Richmond	West	5.1 Baxter / Cerrito Richmond Drainages	N/A	N/A
planned_522	Partial Pipe Culvert Retrofits - North&East	City of Richmond	Planned Unlined Swale	Richmond	West	5.1 Baxter / Cerrito Richmond Drainages	N/A	N/A
planned_508	Partial Pipe Culvert Retrofits - Coronado	City of Richmond	Planned Unlined Swale	Richmond	West	5.1 Baxter / Cerrito Richmond Drainages	N/A	N/A
planned_509	Partial Pipe Culvert Retrofits - Coronado	City of Richmond	Planned Unlined Swale	Richmond	West	5.1 Baxter / Cerrito Richmond Drainages	N/A	N/A
planned_510	Partial Pipe Culvert Retrofits - Coronado	City of Richmond	Planned Unlined Swale	Richmond	West	5.1 Baxter / Cerrito Richmond Drainages	N/A	N/A
planned_511	Partial Pipe Culvert Retrofits - Coronado	City of Richmond	Planned Unlined Swale	Richmond	West	5.1 Baxter / Cerrito Richmond Drainages	N/A	N/A
planned_513	Partial Pipe Culvert Retrofits - Pullman & Park Plaza	City of Richmond	Planned Unlined Swale	Richmond	West	5.1 Baxter / Cerrito Richmond Drainages	N/A	N/A
planned_515	Partial Pipe Culvert Retrofits - Belding/Woods	City of Richmond	Planned Unlined Swale	Richmond	West	5.1 Baxter / Cerrito Richmond Drainages	N/A	N/A
planned_516	Partial Pipe Culvert Retrofits - North&East	City of Richmond	Planned Unlined Swale	Richmond	West	5.2 Wildcat Creek	N/A	N/A
planned_518	Partial Pipe Culvert Retrofits - North&East	City of Richmond	Planned Unlined Swale	Richmond	West	5.1 Baxter / Cerrito Richmond Drainages	N/A	N/A
planned_520	Partial Pipe Culvert Retrofits - North&East	City of Richmond	Planned Unlined Swale	Richmond	West	5.1 Baxter / Cerrito Richmond Drainages	N/A	N/A
planned_525	Partial Pipe Culvert Retrofits - Annex	City of Richmond	Planned Unlined Swale	Richmond	West	5.1 Baxter / Cerrito Richmond Drainages	N/A	N/A
planned_326	Rheem Creek Restoration at Breuner/Dotson Family Marsh	East Bay Regional Park District	Planned Creek/Marsh Restoration	Richmond	West	5.6 Rheem Creek	N/A	N/A
planned_175	Rain Gardens on Richmond Greenway	The Watershed Project	Planned Unlined Swale	Richmond	West	5.1 Baxter / Cerrito Richmond Drainages	N/A	N/A
planned_469	Richmond Greenway green infrastructure additional work	City of Richmond	Planned Unlined Bioretention	Richmond	West	5.1 Baxter / Cerrito Richmond Drainages	N/A	N/A
planned_137	Wilkie Creek at Sheldon Elementary School	El Sobrante	Planned Unlined Bioretention	Richmond	West	5.3 San Pablo Creek	N/A	N/A
planned_138	Wilkie Creek at Sheldon Elementary School	El Sobrante	Planned Unlined Bioretention	Richmond	West	5.3 San Pablo Creek	N/A	N/A
planned_440	Rheem Creek Restoration	East Bay Regional Park District	Planned Creek/Marsh Restoration	Richmond	West	5.6 Rheem Creek	N/A	N/A
planned_529	N Richmond Ballpark Bioretention	City of Richmond	Planned Unlined Swale	Richmond	West	5.2 Wildcat Creek	N/A	N/A
planned_497	Meeker Ditch Greenway	City of Richmond	Planned Creek/Marsh Restoration	Richmond	West	5.1 Baxter / Cerrito Richmond Drainages	N/A	N/A
Parcel_118976	N/A	N/A	Parcel-Based Opportunity	Richmond	West	5.1 Baxter / Cerrito Richmond Drainages	561010014	EAST BAY REGIONAL PARK DIST
Parcel_125111	N/A	N/A	Parcel-Based Opportunity	Richmond	West	5.1 Baxter / Cerrito Richmond Drainages	560100008	REGENTS OF UNIVERSITY OF CALIF
Parcel_127810	N/A	N/A	Parcel-Based Opportunity	Richmond	West	5.1 Baxter / Cerrito Richmond Drainages	561010021	EAST BAY REGIONAL PARK DIST
Parcel_128990	N/A	N/A	Parcel-Based Opportunity	Richmond	West	5.1 Baxter / Cerrito Richmond Drainages	560090012	CALIFORNIA STATE OF
Parcel_129049	N/A	N/A	Parcel-Based Opportunity	Richmond	West	5.1 Baxter / Cerrito Richmond Drainages	560090013	CALIFORNIA STATE OF
Parcel_163241	N/A	N/A	Parcel-Based Opportunity	Richmond	West	5.1 Baxter / Cerrito Richmond Drainages	534090002	WEST CC UNIFIED SCHOOL DIST
Parcel_126231	N/A	N/A	Regional Opportunity	Richmond	West	5.1 Baxter / Cerrito Richmond Drainages	560090006	CALIFORNIA STATE OF
Parcel_132474	N/A	N/A	Regional Opportunity	Richmond	West	5.1 Baxter / Cerrito Richmond Drainages	513173001	CALIFORNIA STATE OF
Parcel_139156	N/A	N/A	Regional Opportunity	Richmond	West	5.1 Baxter / Cerrito Richmond Drainages	549020036	RICHMOND CITY OF
Parcel_144098	N/A	N/A	Regional Opportunity	Richmond	West	5.1 Baxter / Cerrito Richmond Drainages	540410001	UNITED STATES POSTAL SERVICE
Parcel_159148	N/A	N/A	Regional Opportunity	Richmond	West	5.1 Baxter / Cerrito Richmond Drainages	514040008	SAN FRANCISCO BART DISTRICT
Parcel_162407	N/A	N/A	Regional Opportunity	Richmond	West	5.1 Baxter / Cerrito Richmond Drainages	529120022	SAN FRANCISCO BART DISTRICT
Parcel_186473	N/A	N/A	Regional Opportunity	Richmond	West	5.2 Wildcat Creek	408170064	CCC FLOOD CONTROL & WATER CONS
ROW_10912	N/A	N/A	ROW Opportunity	Richmond	West	5.5 Garrity Creek	N/A	N/A
ROW_11831	N/A	N/A	ROW Opportunity	Richmond	West	5.1 Baxter / Cerrito Richmond Drainages	N/A	N/A
ROW_11839	N/A	N/A	ROW Opportunity	Richmond	West	5.1 Baxter / Cerrito Richmond Drainages	N/A	N/A
ROW_11883	N/A	N/A	ROW Opportunity	Richmond	West	5.1 Baxter / Cerrito Richmond Drainages	N/A	N/A
ROW_11884	N/A	N/A	ROW Opportunity	Richmond	West	5.1 Baxter / Cerrito Richmond Drainages	N/A	N/A
ROW_11885	N/A	N/A	ROW Opportunity	Richmond	West	5.1 Baxter / Cerrito Richmond Drainages	N/A	N/A
ROW_1731	N/A	N/A	ROW Opportunity	Richmond	West	5.1 Baxter / Cerrito Richmond Drainages	N/A	N/A
ROW_1749	N/A	N/A	ROW Opportunity	Richmond	West	5.1 Baxter / Cerrito Richmond Drainages	N/A	N/A
ROW_1792	N/A	N/A	ROW Opportunity	Richmond	West	5.1 Baxter / Cerrito Richmond Drainages	N/A	N/A
ROW_1795	N/A	N/A	ROW Opportunity	Richmond	West	5.1 Baxter / Cerrito Richmond Drainages	N/A	N/A
ROW_18395	N/A	N/A	ROW Opportunity	Richmond	West	5.1 Baxter / Cerrito Richmond Drainages	N/A	N/A
ROW_4476	N/A	N/A	ROW Opportunity	Richmond	West	5.3 San Pablo Creek	N/A	N/A
ROW_9722	N/A	N/A	ROW Opportunity	Richmond	West	5.1 Baxter / Cerrito Richmond Drainages	N/A	N/A
Parcel_112290	N/A	N/A	Regional Opportunity	Richmond	West	<Null>	561010007	RICHMOND CITY OF
Parcel_119762	N/A	N/A	Regional Opportunity	Richmond	West	5.1 Baxter / Cerrito Richmond Drainages	560140026	RICHMOND CITY OF
Parcel_120868	N/A	N/A	Regional Opportunity	Richmond	West	5.1 Baxter / Cerrito Richmond Drainages	509242010	RICHMOND CITY OF
Parcel_124139	N/A	N/A	Regional Opportunity	Richmond	West	5.1 Baxter / Cerrito Richmond Drainages	509170001	CONTRA COSTA COUNTY
Parcel_125549	N/A	N/A	Regional Opportunity	Richmond	West	5.1 Baxter / Cerrito Richmond Drainages	509241003	RICHMOND CITY OF
Parcel_126843	N/A	N/A	Parcel-Based Opportunity	Richmond	West	5.1 Baxter / Cerrito Richmond Drainages	509280002	RICHMOND CITY OF
Parcel_126885	N/A	N/A	Regional Opportunity	Richmond	West	5.1 Baxter / Cerrito Richmond Drainages	509280001	RICHMOND CITY OF
Parcel_131653	N/A	N/A	Regional Opportunity	Richmond	West	5.1 Baxter / Cerrito Richmond Drainages	513224001	RICHMOND CITY OF
Parcel_131681	N/A	N/A	Regional Opportunity	Richmond	West	5.1 Baxter / Cerrito Richmond Drainages	513224027	WEST CC UNIFIED SCHOOL DIST
Parcel_133196	N/A	N/A	Regional Opportunity	Richmond	West	5.1 Baxter / Cerrito Richmond Drainages	513171007	RICHMOND CITY OF
Parcel_133667	N/A	N/A	Parcel-Based Opportunity	Richmond	West	5.1 Baxter / Cerrito Richmond Drainages	513196001	WEST CC UNIFIED SCHOOL DIST
Parcel_135904	N/A	N/A	Parcel-Based Opportunity	Richmond	West	5.1 Baxter / Cerrito Richmond Drainages	513196003	WEST CC UNIFIED SCHOOL DIST
Parcel_137234	N/A	N/A	Regional Opportunity	Richmond	West	5.1 Baxter / Cerrito Richmond Drainages	544240013	RICHMOND CITY OF
Parcel_137371	N/A	N/A	Regional Opportunity	Richmond	West	5.1 Baxter / Cerrito Richmond Drainages	550340004	RICHMOND CITY OF
Parcel_137626	N/A	N/A	Parcel-Based Opportunity	Richmond	West	5.1 Baxter / Cerrito Richmond Drainages	5133142028	RICHMOND CITY OF
Parcel_137846	N/A	N/A	Regional Opportunity	Richmond	West	5.1 Baxter / Cerrito Richmond Drainages	549051001	CONTRA COSTA COUNTY
Parcel_137868	N/A	N/A	Regional Opportunity	Richmond	West	5.1 Baxter / Cerrito Richmond Drainages	544181001	WEST CC UNIFIED SCHOOL DIST
Parcel_137995	N/A	N/A	Regional Opportunity	Richmond	West	5.1 Baxter / Cerrito Richmond Drainages	544172001	WEST CC UNIFIED SCHOOL DIST
Parcel_139599	N/A	N/A	Regional Opportunity	Richmond	West	5.1 Baxter / Cerrito Richmond Drainages	544132001	RICHMOND HOUSING AUTHORITY
Parcel_140007	N/A	N/A	Parcel-Based Opportunity	Richmond	West	5.1 Baxter / Cerrito Richmond Drainages	513063001	WEST CC UNIFIED SCHOOL DIST
Parcel_140022	N/A	N/A	Regional Opportunity	Richmond	West	5.1 Baxter / Cerrito Richmond Drainages	544113001	RICHMOND HOUSING AUTHORITY
Parcel_140049	N/A	N/A	Regional Opportunity	Richmond	West	5.1 Baxter / Cerrito Richmond Drainages	544111001	RICHMOND HOUSING AUTHORITY
Parcel_140096	N/A	N/A	Parcel-Based Opportunity	Richmond	West	5.1 Baxter / Cerrito Richmond Drainages	550340008	WEST CC UNIFIED SCHOOL DIST
Parcel_144341	N/A	N/A	Regional Opportunity	Richmond	West	5.1 Baxter / Cerrito Richmond Drainages	517340004	CONTRA COSTA COUNTY
Parcel_144386	N/A	N/A	Regional Opportunity	Richmond	West	5.1 Baxter / Cerrito Richmond Drainages	538390001	WEST CC UNIFIED SCHOOL DIST
Parcel_144401	N/A	N/A	Regional Opportunity	Richmond	West	5.1 Baxter / Cerrito Richmond Drainages	538380008	WEST CC UNIFIED SCHOOL DIST
Parcel_144553	N/A	N/A	Parcel-Based Opportunity	Richmond	West	5.1 Baxter / Cerrito Richmond Drainages	517340003	CALIFORNIA STATE OF
Parcel_146294	N/A	N/A	Parcel-Based Opportunity	Richmond	West	5.1 Baxter / Cerrito Richmond Drainages	516230001	RICHMOND UNION HIGH SCHOOL DIS
Parcel_146420	N/A	N/A	Regional Opportunity	Richmond	West	5.1 Baxter / Cerrito Richmond Drainages	516240003	RICHMOND CITY OF
Parcel_146485	N/A	N/A	Regional Opportunity	Richmond	West	5.1 Baxter / Cerrito Richmond Drainages	538281001	WEST CC UNIFIED SCHOOL DIST
Parcel_147003	N/A	N/A	Parcel-Based Opportunity	Richmond	West	5.1 Baxter / Cerrito Richmond Drainages	516240001	RICHMOND CITY OF
Parcel_147504	N/A	N/A	Parcel-Based Opportunity	Richmond	West	5.1 Baxter / Cerrito Richmond Drainages	538012005	RICHMOND CITY OF
Parcel_149687	N/A	N/A	Regional Opportunity	Richmond	West	5.1 Baxter / Cerrito Richmond Drainages	515252001	RICHMOND CITY OF
Parcel_149904	N/A	N/A	Regional Opportunity	Richmond	West	5.1 Baxter / Cerrito Richmond Drainages	515251001	RICHMOND CITY OF
Parcel_150073	N/A	N/A	Regional Opportunity	Richmond	West	5.1 Baxter / Cerrito Richmond Drainages	515262004	RICHMOND CITY OF

db_index	Project Name	Street Name	Size	Slope	Infiltration	Yield Class	Removes Pollutant Loads	Augments Water Supply	Provides Flood Control	Reestablishes Natural Drainage	Develops Open Space	Community	Total Score
ROW_16481	N/A	S 2ND ST	N/A	2	1	3	2	1	1	1	1	1	14.5
planned_483	S 4th Cutting Blvd	N/A	1	2	1	1	2	1	1	1	1	1	12
planned_500	Rheem Creek Restoration	N/A	2	2	1	1	0	0	1	2	2	2	12
planned_467	JFK Park	N/A	2	2	1	1	3	1	1	1	1	1	14
planned_171	Bioswale at Booker T. Anderson Park	N/A	2	2	1	1	2	1	1	1	1	1	13
planned_185	JFK Park	N/A	2	2	1	1	2	1	1	1	1	1	13
planned_186	Nicoll Park	N/A	2	2	1	1	2	1	1	1	1	1	13
planned_468	Nicoll Park	N/A	2	2	1	1	2	1	1	1	1	1	13
planned_475	Booker T Anderson Community Center	N/A	2	2	1	1	2	1	1	1	1	1	13
planned_481	Nevin Ave Bike Blvd	N/A	2	2	1	1	2	1	1	1	1	1	13
planned_486	Wall Ave Bike Blvd	N/A	2	2	1	1	2	1	1	1	1	1	13
planned_535	Rumrill/13th St Complete Street	N/A	2	2	1	1	2	1	1	1	1	1	13
planned_534	Hoffman Blvd Bay Trail Greening	N/A	1	2	1	1.5	2	1	1	1	1	1	12.5
planned_496	Regatta Channel Naturalizing	N/A	2	2	1	1.5	0	0	0	2	2	2	12.5
planned_482	18th Street Bike Blvd	N/A	1	2	1	1	2	1	1	1	1	1	12
planned_480	I-80 Bikeway	N/A	1	2	1	1	2	1	1	1	1	1	12
planned_488	S 47th St Green Street	N/A	1	2	1	1	2	1	1	1	1	1	12
planned_492	San Luis St Bikeway	N/A	1	2	1	1	2	1	1	1	1	1	12
planned_478	23rd Street Streetscape	N/A	2	2	0	1	2	1	1	1	1	1	12
planned_479	San Pablo Ave Streetscape	N/A	2	2	0	1	2	1	1	1	1	1	12
planned_485	Harbour Way Project	N/A	2	2	0	1	2	1	1	1	1	1	12
planned_184	Richmond Wellness Trail	N/A	0	2	1	1	2	1	1	1	1	1	11
planned_193	Booker T Anderson Community Center	N/A	0	2	1	1	2	1	1	1	1	1	11
planned_491	Wright Ave Green Street	N/A	1	2	0	1	2	1	1	1	1	1	11
planned_499	Richmond Greenway Extension	N/A	2	2	0	1	0	0	0	1	1	1	11
planned_141	Valley View Elementary School	N/A	2	2	1	1.5	0	0	0	2	2	2	12.5
planned_192	Wendell Playground	N/A	1	2	1	0.5	2	1	1	1	1	1	12.5
planned_474	Wendell Playground	N/A	1	2	1	1	2	1	1	1	1	1	12
planned_512	Partial Pipe Culvert Retrofits - Pullman & Park Plaza	N/A	2	2	1	1	2	1	1	1	1	1	13
planned_517	Partial Pipe Culvert Retrofits - North&East	N/A	2	2	1	1	2	1	1	1	1	1	13
planned_519	Partial Pipe Culvert Retrofits - North&East	N/A	2	2	1	1	2	1	1	1	1	1	13
planned_521	Partial Pipe Culvert Retrofits - North&East	N/A	2	2	1	1	2	1	1	1	1	1	13
planned_522	Partial Pipe Culvert Retrofits - North&East	N/A	2	2	1	1	2	1	1	1	1	1	13
planned_508	Partial Pipe Culvert Retrofits - Coronado	N/A	1	2	1	1	2	1	1	1	1	1	12
planned_509	Partial Pipe Culvert Retrofits - Coronado	N/A	1	2	1	1	2	1	1	1	1	1	12
planned_510	Partial Pipe Culvert Retrofits - Coronado	N/A	1	2	1	1	2	1	1	1	1	1	12
planned_511	Partial Pipe Culvert Retrofits - Coronado	N/A	1	2	1	1	2	1	1	1	1	1	12
planned_513	Partial Pipe Culvert Retrofits - Pullman & Park Plaza	N/A	1	2	1	1	2	1	1	1	1	1	12
planned_515	Partial Pipe Culvert Retrofits - Belding/Woods	N/A	1	2	1	1	2	1	1	1	1	1	12
planned_516	Partial Pipe Culvert Retrofits - North&East	N/A	1	2	1	1	2	1	1	1	1	1	12
planned_518	Partial Pipe Culvert Retrofits - North&East	N/A	1	2	1	1	2	1	1	1	1	1	12
planned_520	Partial Pipe Culvert Retrofits - North&East	N/A	1	2	1	1	2	1	1	1	1	1	12
planned_525	Partial Pipe Culvert Retrofits - Annex	N/A	1	2	1	1	2	1	1	1	1	1	12
planned_326	Rheem Creek Restoration at Breuner/Dotson Family Marsh	N/A	2	2	1	0	0	0	1	2	2	2	12
planned_175	Rain Gardens on Richmond Greenway	N/A	2	2	0	1	2	1	1	1	1	1	12
planned_469	Richmond Greenway green infrastructure additional work	N/A	2	2	0	1	2	1	1	1	1	1	12
planned_137	Wilkie Creek at Sheldon Elementary School	N/A	2	1	1	1	2	1	1	1	1	1	12
planned_138	Wilkie Creek at Sheldon Elementary School	N/A	2	1	1	1	2	1	1	1	1	1	12
planned_440	Rheem Creek Restoration	N/A	2	2	1	0.5	0	0	0	2	2	2	11.5
planned_529	N Richmond Ballpark Bioretention	N/A	2	2	0	0.5	2	1	1	1	1	1	11.5
planned_497	Meeker Ditch Greenway	N/A	1	2	0	2	0	0	0	2	2	2	11
Parcel_118976	N/A	N/A	2	2	1	2	2	1	1	1	1	1	14
Parcel_125111	N/A	N/A	2	2	1	2	2	1	1	1	1	1	14
Parcel_127810	N/A	N/A	2	2	1	2	2	1	1	1	1	1	14
Parcel_128990	N/A	N/A	2	2	1	2	2	1	1	1	1	1	14
Parcel_129049	N/A	N/A	2	2	1	2	2	1	1	1	1	1	14
Parcel_163241	N/A	N/A	2	2	1	2	2	1	1	1	1	1	14
Parcel_126231	N/A	N/A	1	2	1	1.5	3	1	1	1	1	1	13.5
Parcel_132474	N/A	N/A	1	2	1	1.5	3	1	1	1	1	1	13.5
Parcel_139156	N/A	N/A	1	2	1	1.5	3	1	1	1	1	1	13.5
Parcel_144098	N/A	N/A	1	2	1	1.5	3	1	1	1	1	1	13.5
Parcel_159148	N/A	N/A	1	2	1	1.5	3	1	1	1	1	1	13.5
Parcel_162407	N/A	N/A	1	2	1	1.5	3	1	1	1	1	1	13.5
Parcel_186473	N/A	N/A	2	2	1	0.5	3	1	1	1	1	1	13.5
ROW_10912	N/A	LETTIA RD	N/A	2	1	2	2	1	1	1	1	1	13.5
ROW_11831	N/A	MARINA BAY PKWY	N/A	2	1	2	2	1	1	1	1	1	13.5
ROW_11839	N/A	MARINA LAKES DR	N/A	2	1	2	2	1	1	1	1	1	13.5
ROW_11883	N/A	MARINA LAKES DR	N/A	2	1	2	2	1	1	1	1	1	13.5
ROW_11884	N/A	MARITIME WAY	N/A	2	1	2	2	1	1	1	1	1	13.5
ROW_11885	N/A	MARITIME WAY	N/A	2	1	2	2	1	1	1	1	1	13.5
ROW_1731	N/A	BAY FRONT DR	N/A	2	1	2	2	1	1	1	1	1	13.5
ROW_1749	N/A	BAYFRONT CT	N/A	2	1	2	2	1	1	1	1	1	13.5
ROW_1792	N/A	BAYWOOD WAY	N/A	2	1	2	2	1	1	1	1	1	13.5
ROW_1795	N/A	BEACH HEAD WAY	N/A	2	1	2	2	1	1	1	1	1	13.5
ROW_18395	N/A	STANDARD AVE	N/A	2	1	2	2	1	1	1	1	1	13.5
ROW_4476	N/A	COALPORT ST	N/A	2	1	2	2	1	1	1	1	1	13.5
ROW_9722	N/A	JETTY DR	N/A	2	1	2	2	1	1	1	1	1	13.5
Parcel_112290	N/A	N/A	1	2	1	1	3	1	1	1	1	1	13
Parcel_119762	N/A	N/A	1	2	1	1	3	1	1	1	1	1	13
Parcel_120868	N/A	N/A	1	2	1	1	3	1	1	1	1	1	13
Parcel_124139	N/A	N/A	1	2	1	1	3	1	1	1	1	1	13
Parcel_125549	N/A	N/A	1	2	1	1	3	1	1	1	1	1	13
Parcel_126843	N/A	N/A	2	2	1	1	2	1	1	1	1	1	13
Parcel_126885	N/A	N/A	1	2	1	1	3	1	1	1	1	1	13
Parcel_131653	N/A	N/A	1	2	1	1	3	1	1	1	1	1	13
Parcel_131681	N/A	N/A	1	2	1	1	3	1	1	1	1	1	13
Parcel_133196	N/A	N/A	1	2	1	1	3	1	1	1	1	1	13
Parcel_133667	N/A	N/A	2	2	1	1	2	1	1	1	1	1	13
Parcel_135904	N/A	N/A	2	2	1	1	2	1	1	1	1	1	13
Parcel_137234	N/A	N/A	1	2	1	1	3	1	1	1	1	1	13
Parcel_137371	N/A	N/A	2	2	1	1	3	1	1	1	1	1	13
Parcel_137626	N/A	N/A	1	2	1	1	3	1	1	1	1	1	13
Parcel_137846	N/A	N/A	1	2	1	1	3	1	1	1	1	1	13
Parcel_137868	N/A	N/A	1	2	1	1	3	1	1	1	1	1	13
Parcel_137995	N/A	N/A	1	2	1	1	3	1	1	1	1	1	13
Parcel_139599	N/A	N/A	2	2	1	1	2	1	1	1	1	1	13
Parcel_140007	N/A	N/A	1	2	1	1	3	1	1	1	1	1	13
Parcel_140022	N/A	N/A	1	2	1	1	3	1	1	1	1	1	13
Parcel_140049	N/A	N/A	1	2	1	1	3	1	1	1	1	1	13
Parcel_140096	N/A	N/A	2	2	1	1	2	1	1	1	1	1	13
Parcel_144341	N/A	N/A	1	2	1	1	3	1	1	1	1	1	13
Parcel_144386	N/A	N/A	1	2	1	1	3	1	1	1	1	1	13
Parcel_144401	N/A	N/A	1	2	1	1	3	1	1	1	1	1	13
Parcel_144553	N/A	N/A	2	2	1	1	2	1	1	1	1	1	13
Parcel_146294	N/A	N/A	2	2	1	1	2	1	1	1	1	1	13
Parcel_146420	N/A	N/A	1	2	1	1	3	1	1	1	1	1	13
Parcel_146485	N/A	N/A	1	2	1	1	3	1	1	1	1	1	13
Parcel_147003	N/A	N/A	2	2	1	1	2	1	1	1	1	1	13
Parcel_147504	N/A	N/A	2	2	1	1	2	1	1	1	1	1	13
Parcel_149687	N/A	N/A	1	2	1	1	3	1	1	1	1	1	13
Parcel_149904	N/A	N/A	1	2	1	1	3	1	1	1	1	1	13
Parcel_150073	N/A	N/A	1	2	1	1	3	1	1	1	1	1	13

db_index	Project Name	Stakeholder	Project Type	Jurisdiction	Planning Unit	Watershed	APN	Owner
Parcel_150614	N/A	N/A	Regional Opportunity	Richmond	West	5.1 Baxter / Cerrito Richmond Drainages	540062012	SAN FRANCISCO BART DISTRICT
Parcel_150631	N/A	N/A	Regional Opportunity	Richmond	West	5.1 Baxter / Cerrito Richmond Drainages	540062033	CONTRA COSTA COUNTY
Parcel_150674	N/A	N/A	Regional Opportunity	Richmond	West	5.1 Baxter / Cerrito Richmond Drainages	534050010	RICHMOND CITY OF
Parcel_150682	N/A	N/A	Regional Opportunity	Richmond	West	5.1 Baxter / Cerrito Richmond Drainages	540072018	SAN FRANCISCO BART DISTRICT
Parcel_152401	N/A	N/A	Parcel-Based Opportunity	Richmond	West	5.1 Baxter / Cerrito Richmond Drainages	515210001	RICHMOND CITY OF
Parcel_152787	N/A	N/A	Regional Opportunity	Richmond	West	5.1 Baxter / Cerrito Richmond Drainages	540062006	SAN FRANCISCO BART DISTRICT
Parcel_152927	N/A	N/A	Regional Opportunity	Richmond	West	5.1 Baxter / Cerrito Richmond Drainages	514151005	SAN FRANCISCO BART DISTRICT
Parcel_153008	N/A	N/A	Parcel-Based Opportunity	Richmond	West	5.1 Baxter / Cerrito Richmond Drainages	540420001	UNITED STATES OF AMERICA
Parcel_153796	N/A	N/A	Regional Opportunity	Richmond	West	5.1 Baxter / Cerrito Richmond Drainages	518350001	WEST CC UNIFIED SCHOOL DIST
Parcel_155340	N/A	N/A	Regional Opportunity	Richmond	West	5.1 Baxter / Cerrito Richmond Drainages	518061002	WEST CC UNIFIED SCHOOL DIST
Parcel_155487	N/A	N/A	Regional Opportunity	Richmond	West	5.1 Baxter / Cerrito Richmond Drainages	534370028	RICHMOND HOUSING AUTHORITY
Parcel_159719	N/A	N/A	Regional Opportunity	Richmond	West	5.1 Baxter / Cerrito Richmond Drainages	528290014	RICHMOND CITY OF
Parcel_160376	N/A	N/A	Parcel-Based Opportunity	Richmond	West	5.1 Baxter / Cerrito Richmond Drainages	528350003	WEST CC UNIFIED SCHOOL DIST
Parcel_164500	N/A	N/A	Regional Opportunity	Richmond	West	5.1 Baxter / Cerrito Richmond Drainages	534034001	RICHMOND CITY OF
Parcel_165219	N/A	N/A	Regional Opportunity	Richmond	West	5.1 Baxter / Cerrito Richmond Drainages	529013002	SAN FRANCISCO BART DISTRICT
Parcel_166327	N/A	N/A	Regional Opportunity	Richmond	West	5.1 Baxter / Cerrito Richmond Drainages	530010025	SAN FRANCISCO BART DISTRICT
Parcel_166751	N/A	N/A	Regional Opportunity	Richmond	West	5.1 Baxter / Cerrito Richmond Drainages	528090001	CONTRA COSTA COUNTY
Parcel_167393	N/A	N/A	Parcel-Based Opportunity	Richmond	West	5.1 Baxter / Cerrito Richmond Drainages	530300002	WEST CC UNIFIED SCHOOL DIST
Parcel_167424	N/A	N/A	Regional Opportunity	Richmond	West	5.1 Baxter / Cerrito Richmond Drainages	530300001	RICHMOND CITY OF
Parcel_170769	N/A	N/A	Regional Opportunity	Richmond	West	5.1 Baxter / Cerrito Richmond Drainages	530050022	SAN FRANCISCO BART DISTRICT
Parcel_176154	N/A	N/A	Parcel-Based Opportunity	Richmond	West	5.2 Wildcat Creek	527120004	WEST CC UNIFIED SCHOOL DIST
Parcel_177563	N/A	N/A	Regional Opportunity	Richmond	West	5.2 Wildcat Creek	561242001	RICHMOND CITY OF
Parcel_199112	N/A	N/A	Regional Opportunity	Richmond	West	5.3 San Pablo Creek	431060010	SHELDON SCHOOL DISTRICT
Parcel_52316	N/A	N/A	Regional Opportunity	Richmond	West	5.1 Baxter / Cerrito Richmond Drainages	530045018	RICHMOND CITY OF
ROW_14144	N/A	N/A	ROW Opportunity	Richmond	West	5.1 Baxter / Cerrito Richmond Drainages	N/A	N/A
ROW_6267	N/A	N/A	ROW Opportunity	Richmond	West	5.1 Baxter / Cerrito Richmond Drainages	N/A	N/A
ROW_12287	N/A	N/A	ROW Opportunity	Richmond	West	5.1 Baxter / Cerrito Richmond Drainages	N/A	N/A
ROW_15166	N/A	N/A	ROW Opportunity	Richmond	West	5.1 Baxter / Cerrito Richmond Drainages	N/A	N/A
ROW_6855	N/A	N/A	ROW Opportunity	Richmond	West	5.1 Baxter / Cerrito Richmond Drainages	N/A	N/A
ROW_73	N/A	N/A	ROW Opportunity	Richmond	West	5.1 Baxter / Cerrito Richmond Drainages	N/A	N/A
ROW_9823	N/A	N/A	ROW Opportunity	Richmond	West	5.1 Baxter / Cerrito Richmond Drainages	N/A	N/A
Parcel_132965	N/A	N/A	Regional Opportunity	Richmond	West	5.1 Baxter / Cerrito Richmond Drainages	513174007	CALIFORNIA STATE OF
Parcel_138449	N/A	N/A	Regional Opportunity	Richmond	West	5.1 Baxter / Cerrito Richmond Drainages	513330005	RICHMOND REDEVELOPMENT AGENCY
Parcel_155701	N/A	N/A	Regional Opportunity	Richmond	West	5.1 Baxter / Cerrito Richmond Drainages	534381005	SAN FRANCISCO BART DISTRICT
Parcel_162560	N/A	N/A	Regional Opportunity	Richmond	West	5.1 Baxter / Cerrito Richmond Drainages	534042013	RICHMOND CITY OF
Parcel_167791	N/A	N/A	Parcel-Based Opportunity	Richmond	West	5.1 Baxter / Cerrito Richmond Drainages	530023001	SAN FRANCISCO BART DISTRICT
Parcel_171579	N/A	N/A	Parcel-Based Opportunity	Richmond	West	5.1 Baxter / Cerrito Richmond Drainages	530030010	SAN FRANCISCO BART DISTRICT
ROW_15167	N/A	N/A	ROW Opportunity	Richmond	West	5.1 Baxter / Cerrito Richmond Drainages	N/A	N/A
ROW_15752	N/A	N/A	ROW Opportunity	Richmond	West	5.1 Baxter / Cerrito Richmond Drainages	N/A	N/A
ROW_176	N/A	N/A	ROW Opportunity	Richmond	West	5.1 Baxter / Cerrito Richmond Drainages	N/A	N/A
ROW_18209	N/A	N/A	ROW Opportunity	Richmond	West	5.1 Baxter / Cerrito Richmond Drainages	N/A	N/A
ROW_20478	N/A	N/A	ROW Opportunity	Richmond	West	5.1 Baxter / Cerrito Richmond Drainages	N/A	N/A
ROW_9755	N/A	N/A	ROW Opportunity	Richmond	West	5.6 Rheem Creek	N/A	N/A
ROW_100	N/A	N/A	ROW Opportunity	Richmond	West	5.1 Baxter / Cerrito Richmond Drainages	N/A	N/A
ROW_11622	N/A	N/A	ROW Opportunity	Richmond	West	5.1 Baxter / Cerrito Richmond Drainages	N/A	N/A
ROW_11890	N/A	N/A	ROW Opportunity	Richmond	West	5.2 Wildcat Creek	N/A	N/A
ROW_14678	N/A	N/A	ROW Opportunity	Richmond	West	5.1 Baxter / Cerrito Richmond Drainages	N/A	N/A
ROW_1468	N/A	N/A	ROW Opportunity	Richmond	West	5.1 Baxter / Cerrito Richmond Drainages	N/A	N/A
ROW_15877	N/A	N/A	ROW Opportunity	Richmond	West	5.1 Baxter / Cerrito Richmond Drainages	N/A	N/A
ROW_161	N/A	N/A	ROW Opportunity	Richmond	West	5.1 Baxter / Cerrito Richmond Drainages	N/A	N/A
ROW_16465	N/A	N/A	ROW Opportunity	Richmond	West	5.1 Baxter / Cerrito Richmond Drainages	N/A	N/A
ROW_16475	N/A	N/A	ROW Opportunity	Richmond	West	5.1 Baxter / Cerrito Richmond Drainages	N/A	N/A
ROW_16507	N/A	N/A	ROW Opportunity	Richmond	West	5.1 Baxter / Cerrito Richmond Drainages	N/A	N/A
ROW_16512	N/A	N/A	ROW Opportunity	Richmond	West	5.1 Baxter / Cerrito Richmond Drainages	N/A	N/A
ROW_16559	N/A	N/A	ROW Opportunity	Richmond	West	5.1 Baxter / Cerrito Richmond Drainages	N/A	N/A
ROW_17037	N/A	N/A	ROW Opportunity	Richmond	West	5.2 Wildcat Creek	N/A	N/A
ROW_18110	N/A	N/A	ROW Opportunity	Richmond	West	5.1 Baxter / Cerrito Richmond Drainages	N/A	N/A
ROW_18476	N/A	N/A	ROW Opportunity	Richmond	West	5.1 Baxter / Cerrito Richmond Drainages	N/A	N/A
ROW_19949	N/A	N/A	ROW Opportunity	Richmond	West	5.1 Baxter / Cerrito Richmond Drainages	N/A	N/A
ROW_19952	N/A	N/A	ROW Opportunity	Richmond	West	5.1 Baxter / Cerrito Richmond Drainages	N/A	N/A
ROW_21073	N/A	N/A	ROW Opportunity	Richmond	West	5.2 Wildcat Creek	N/A	N/A
ROW_318	N/A	N/A	ROW Opportunity	Richmond	West	5.1 Baxter / Cerrito Richmond Drainages	N/A	N/A
ROW_4102	N/A	N/A	ROW Opportunity	Richmond	West	5.2 Wildcat Creek	N/A	N/A
ROW_4784	N/A	N/A	ROW Opportunity	Richmond	West	5.1 Baxter / Cerrito Richmond Drainages	N/A	N/A
ROW_70	N/A	N/A	ROW Opportunity	Richmond	West	5.1 Baxter / Cerrito Richmond Drainages	N/A	N/A
ROW_74	N/A	N/A	ROW Opportunity	Richmond	West	5.1 Baxter / Cerrito Richmond Drainages	N/A	N/A
ROW_7696	N/A	N/A	ROW Opportunity	Richmond	West	5.1 Baxter / Cerrito Richmond Drainages	N/A	N/A
ROW_82	N/A	N/A	ROW Opportunity	Richmond	West	5.1 Baxter / Cerrito Richmond Drainages	N/A	N/A
ROW_8642	N/A	N/A	ROW Opportunity	Richmond	West	5.1 Baxter / Cerrito Richmond Drainages	N/A	N/A
ROW_89	N/A	N/A	ROW Opportunity	Richmond	West	5.1 Baxter / Cerrito Richmond Drainages	N/A	N/A
ROW_9164	N/A	N/A	ROW Opportunity	Richmond	West	5.1 Baxter / Cerrito Richmond Drainages	N/A	N/A
ROW_9166	N/A	N/A	ROW Opportunity	Richmond	West	5.1 Baxter / Cerrito Richmond Drainages	N/A	N/A
ROW_92	N/A	N/A	ROW Opportunity	Richmond	West	5.1 Baxter / Cerrito Richmond Drainages	N/A	N/A
Parcel_110453	N/A	N/A	Parcel-Based Opportunity	Richmond	0	<Null>	560270005	RICHMOND CITY OF
Parcel_111190	N/A	N/A	Regional Opportunity	Richmond	0	<Null>	560181115	RICHMOND REDEVELOPMENT AGENCY
Parcel_113348	N/A	N/A	Parcel-Based Opportunity	Richmond	West	<Null>	560270052	RICHMOND REDEVELOPMENT AGENCY
Parcel_117353	N/A	N/A	Regional Opportunity	Richmond	West	5.1 Baxter / Cerrito Richmond Drainages	560181071	RICHMOND REDEVELOPMENT AGENCY
Parcel_119238	N/A	N/A	Parcel-Based Opportunity	Richmond	West	5.1 Baxter / Cerrito Richmond Drainages	560060007	REGENTS OF UNIVERSITY OF CALIF
Parcel_121594	N/A	N/A	Parcel-Based Opportunity	Richmond	West	5.1 Baxter / Cerrito Richmond Drainages	509242007	RICHMOND CITY OF
Parcel_128233	N/A	N/A	Parcel-Based Opportunity	Richmond	West	5.1 Baxter / Cerrito Richmond Drainages	509300010	WEST CC UNIFIED SCHOOL DIST
Parcel_131700	N/A	N/A	Parcel-Based Opportunity	Richmond	West	5.1 Baxter / Cerrito Richmond Drainages	513224026	WEST CC UNIFIED SCHOOL DIST
Parcel_132429	N/A	N/A	Regional Opportunity	Richmond	West	5.1 Baxter / Cerrito Richmond Drainages	513233004	RICHMOND CITY OF
Parcel_133528	N/A	N/A	Regional Opportunity	Richmond	West	5.1 Baxter / Cerrito Richmond Drainages	513171001	RICHMOND CITY OF
Parcel_133558	N/A	N/A	Regional Opportunity	Richmond	West	5.1 Baxter / Cerrito Richmond Drainages	513171003	RICHMOND CITY OF
Parcel_133977	N/A	N/A	Regional Opportunity	Richmond	West	5.1 Baxter / Cerrito Richmond Drainages	556170002	RICHMOND CITY OF
Parcel_134903	N/A	N/A	Regional Opportunity	Richmond	West	5.1 Baxter / Cerrito Richmond Drainages	550252030	RICHMOND CITY OF
Parcel_135398	N/A	N/A	Regional Opportunity	Richmond	West	5.1 Baxter / Cerrito Richmond Drainages	550251018	RICHMOND CITY OF
Parcel_136418	N/A	N/A	Regional Opportunity	Richmond	West	5.1 Baxter / Cerrito Richmond Drainages	549051002	RICHMOND HOUSING AUTHORITY
Parcel_136865	N/A	N/A	Regional Opportunity	Richmond	West	5.1 Baxter / Cerrito Richmond Drainages	558121001	RICHMOND CITY OF
Parcel_136910	N/A	N/A	Regional Opportunity	Richmond	West	5.1 Baxter / Cerrito Richmond Drainages	550340003	WEST CC UNIFIED SCHOOL DIST
Parcel_137178	N/A	N/A	Regional Opportunity	Richmond	West	5.1 Baxter / Cerrito Richmond Drainages	550191022	RICHMOND CITY OF
Parcel_137219	N/A	N/A	Regional Opportunity	Richmond	West	5.1 Baxter / Cerrito Richmond Drainages	550162029	RICHMOND CITY OF
Parcel_142158	N/A	N/A	Regional Opportunity	Richmond	West	5.1 Baxter / Cerrito Richmond Drainages	501241017	EL CERRITO CITY OF
Parcel_142243	N/A	N/A	Regional Opportunity	Richmond	West	5.1 Baxter / Cerrito Richmond Drainages	550222012	WEST CC UNIFIED SCHOOL DIST
Parcel_142261	N/A	N/A	Regional Opportunity	Richmond	West	5.1 Baxter / Cerrito Richmond Drainages	550221027	WEST CC UNIFIED SCHOOL DIST
Parcel_142495	N/A	N/A	Regional Opportunity	Richmond	West	5.1 Baxter / Cerrito Richmond Drainages	513340046	RICHMOND COMM REDEV AGENCY
Parcel_143637	N/A	N/A	Regional Opportunity	Richmond	West	5.1 Baxter / Cerrito Richmond Drainages	516240006	RICHMOND CITY OF
Parcel_144567	N/A	N/A	Regional Opportunity	Richmond	West	5.1 Baxter / Cerrito Richmond Drainages	516240005	RICHMOND CITY OF
Parcel_145597	N/A	N/A	Regional Opportunity	Richmond	West	5.1 Baxter / Cerrito Richmond Drainages	516240004	RICHMOND CITY OF
Parcel_146415	N/A	N/A	Regional Opportunity	Richmond	West	5.1 Baxter / Cerrito Richmond Drainages	540280003	WEST CC UNIFIED SCHOOL DIST
Parcel_146521	N/A	N/A	Regional Opportunity	Richmond	West	5.1 Baxter / Cerrito Richmond Drainages	516240002	RICHMOND CITY OF
Parcel_147376	N/A	N/A	Regional Opportunity	Richmond	West	5.1 Baxter / Cerrito Richmond Drainages	540460046	RICHMOND CITY OF
Parcel_148574	N/A	N/A	Parcel-Based Opportunity	Richmond	West	5.1 Baxter / Cerrito Richmond Drainages	514031003	ALAMEDA CO CO TRANSIT DIST
Parcel_150205	N/A	N/A	Regional Opportunity	Richmond	West	5.1 Baxter / Cerrito Richmond Drainages	540092016	SUCCESSOR AGENCY
Parcel_150301	N/A	N/A	Regional Opportunity	Richmond	West	5.1 Baxter / Cerrito Richmond Drainages	515261001	RICHMOND HOUSING AUTHORITY
Parcel_150789	N/A	N/A	Regional Opportunity	Richmond	West	5.1 Baxter / Cerrito Richmond Drainages	540092017	RICHMOND CITY OF
Parcel_150905	N/A	N/A	Regional Opportunity	Richmond	West	5.1 Baxter / Cerrito Richmond Drainages	538151001	RICHMOND CITY OF
Parcel_151604	N/A	N/A	Regional Opportunity	Richmond	West	5.1 Baxter / Cerrito Richmond Drainages	540420002	UNITED STATES POSTAL SERVICE
Parcel_152942	N/A	N/A	Regional Opportunity	Richmond	West	5.1 Baxter / Cerrito Richmond Drainages	514140032	RICHMOND REDEVELOPMENT AGENCY
Parcel_154186	N/A	N/A	Parcel-Based Opportunity	Richmond	West	5.1 Baxter / Cerrito Richmond Drainages	534381007	SAN FRANCISCO BART DISTRICT
Parcel_154296	N/A	N/A	Regional Opportunity	Richmond	West	5.1 Baxter / Cerrito Richmond Drainages	534280031	RICHMOND CITY OF
Parcel_154534	N/A	N/A	Parcel-Based Opportunity	Richmond	West	5.1 Baxter / Cerrito Richmond Drainages	534381006	SAN FRANCISCO BART DISTRICT

db_index	Project Name	Street Name	Size	Slope	Infiltration	Yield Class	Removes Pollutant Loads	Augments Water Supply	Provides Flood Control	Reestablishes Natural Drainage	Develops Open Space	Community	Total Score
Parcel_150614	N/A	N/A	1	2	1	1	3	1	1	1	1	1	13
Parcel_150631	N/A	N/A	1	2	1	1	3	1	1	1	1	1	13
Parcel_150674	N/A	N/A	1	2	1	1	3	1	1	1	1	1	13
Parcel_150682	N/A	N/A	1	2	1	1	3	1	1	1	1	1	13
Parcel_152401	N/A	N/A	2	2	1	1	2	1	1	1	1	1	13
Parcel_152787	N/A	N/A	1	2	1	1	3	1	1	1	1	1	13
Parcel_152927	N/A	N/A	1	2	1	1	3	1	1	1	1	1	13
Parcel_153008	N/A	N/A	2	2	1	1	2	1	1	1	1	1	13
Parcel_153796	N/A	N/A	1	2	1	1	3	1	1	1	1	1	13
Parcel_155340	N/A	N/A	1	2	1	1	3	1	1	1	1	1	13
Parcel_155487	N/A	N/A	1	2	1	1	3	1	1	1	1	1	13
Parcel_159719	N/A	N/A	1	2	1	1	3	1	1	1	1	1	13
Parcel_160376	N/A	N/A	2	2	1	1	2	1	1	1	1	1	13
Parcel_164500	N/A	N/A	1	2	1	1	3	1	1	1	1	1	13
Parcel_165219	N/A	N/A	1	2	1	1	3	1	1	1	1	1	13
Parcel_166327	N/A	N/A	1	2	1	1	3	1	1	1	1	1	13
Parcel_166751	N/A	N/A	1	2	1	1	3	1	1	1	1	1	13
Parcel_167393	N/A	N/A	2	2	1	1	2	1	1	1	1	1	13
Parcel_167424	N/A	N/A	1	2	1	1	3	1	1	1	1	1	13
Parcel_170769	N/A	N/A	1	2	1	1	3	1	1	1	1	1	13
Parcel_176154	N/A	N/A	2	2	1	1	2	1	1	1	1	1	13
Parcel_177563	N/A	N/A	1	2	1	1	3	1	1	1	1	1	13
Parcel_199112	N/A	N/A	2	1	1	1	3	1	1	1	1	1	13
Parcel_52316	N/A	N/A	1	2	1	1	3	1	1	1	1	1	13
ROW_14144	N/A	N/A	2	1	2	1	2	1	1	1	1	1	13
ROW_6267	N/A	ORTHOW WAY	N/A	2	1	2	2	1	1	1	1	1	13
ROW_12287	N/A	E MONTGOMERY ST	N/A	2	1	2	2	1	1	1	1	1	13
ROW_15166	N/A	MEEKER AVE	N/A	2	1	1.5	2	1	1	1	1	1	13
ROW_6855	N/A	PORTOLA AVE	N/A	2	1	1.5	2	1	1	1	1	1	13
ROW_73	N/A	ESPEE AVE	N/A	2	1	1.5	2	1	1	1	1	1	13
ROW_9823	N/A	13TH ST	N/A	2	1	1.5	2	1	1	1	1	1	13
Parcel_132965	N/A	JOY AVE	N/A	2	1	1.5	2	1	1	1	1	1	13
Parcel_138449	N/A	N/A	0	2	1	1.5	3	1	1	1	1	1	12.5
Parcel_155701	N/A	N/A	1	2	1	0.5	3	1	1	1	1	1	12.5
Parcel_162560	N/A	N/A	0	2	1	1.5	3	1	1	1	1	1	12.5
Parcel_167791	N/A	N/A	0	2	1	1.5	3	1	1	1	1	1	12.5
Parcel_171579	N/A	N/A	1	2	1	1.5	2	1	1	1	1	1	12.5
ROW_15167	N/A	PORTOLA AVE	N/A	2	1	1.5	2	1	1	1	1	1	12.5
ROW_15752	N/A	REGATTA BLVD	N/A	2	1	1.5	2	1	1	1	1	1	12.5
ROW_176	N/A	22ND ST	N/A	2	1	1.5	2	1	1	1	1	1	12.5
ROW_18209	N/A	SPRING ST	N/A	2	1	1.5	2	1	1	1	1	1	12.5
ROW_20478	N/A	W OHIO AVE	N/A	2	1	1.5	2	1	1	1	1	1	12.5
ROW_9755	N/A	JOHN AVE	N/A	2	1	1.5	2	1	1	1	1	1	12.5
ROW_100	N/A	16TH ST	N/A	2	1	1	2	1	1	1	1	1	12.5
ROW_11622	N/A	MAINE AVE	N/A	2	1	1	2	1	1	1	1	1	12.5
ROW_11890	N/A	MARKET AVE	N/A	2	1	1	2	1	1	1	1	1	12.5
ROW_14678	N/A	PENNSYLVANIA AVE	N/A	2	1	1	2	1	1	1	1	1	12.5
ROW_1468	N/A	B ST	N/A	2	1	1	2	1	1	1	1	1	12.5
ROW_15877	N/A	RICHRMOND PKWY	N/A	2	1	1	2	1	1	1	1	1	12.5
ROW_161	N/A	20TH ST	N/A	2	1	1	2	1	1	1	1	1	12.5
ROW_16465	N/A	S 24TH ST	N/A	2	1	1	2	1	1	1	1	1	12.5
ROW_16475	N/A	S 28TH ST	N/A	2	1	1	2	1	1	1	1	1	12.5
ROW_16507	N/A	S 41ST ST	N/A	2	1	1	2	1	1	1	1	1	12.5
ROW_16512	N/A	S 43RD ST	N/A	2	1	1	2	1	1	1	1	1	12.5
ROW_16559	N/A	S 8TH ST	N/A	2	1	1	2	1	1	1	1	1	12.5
ROW_17037	N/A	SANFORD AVE	N/A	2	1	1	2	1	1	1	1	1	12.5
ROW_18110	N/A	SOUTH ST	N/A	2	1	1	2	1	1	1	1	1	12.5
ROW_18476	N/A	STEGE AVE	N/A	2	1	1	2	1	1	1	1	1	12.5
ROW_19949	N/A	VAN FLEET AVE	N/A	2	1	1	2	1	1	1	1	1	12.5
ROW_19952	N/A	VAN FLEET AVE	N/A	2	1	1	2	1	1	1	1	1	12.5
ROW_21073	N/A	WILLARD AVE	N/A	2	1	1	2	1	1	1	1	1	12.5
ROW_318	N/A	5TH ST	N/A	2	1	1	2	1	1	1	1	1	12.5
ROW_4102	N/A	CHERRY ST	N/A	2	1	1	2	1	1	1	1	1	12.5
ROW_4784	N/A	CORT AVE	N/A	2	1	1	2	1	1	1	1	1	12.5
ROW_70	N/A	12TH ST	N/A	2	1	1	2	1	1	1	1	1	12.5
ROW_74	N/A	13TH ST	N/A	2	1	1	2	1	1	1	1	1	12.5
ROW_7696	N/A	GARRARD BLVD	N/A	2	1	1	2	1	1	1	1	1	12.5
ROW_82	N/A	13TH ST	N/A	2	1	1	2	1	1	1	1	1	12.5
ROW_8642	N/A	HARTNETT AVE	N/A	2	1	1	2	1	1	1	1	1	12.5
ROW_89	N/A	15TH ST	N/A	2	1	1	2	1	1	1	1	1	12.5
ROW_9164	N/A	HOFFMAN BLVD	N/A	2	1	1	2	1	1	1	1	1	12.5
ROW_9166	N/A	HOFFMAN BLVD	N/A	2	1	1	2	1	1	1	1	1	12.5
ROW_92	N/A	15TH ST	N/A	2	1	1	2	1	1	1	1	1	12.5
Parcel_110453	N/A	N/A	2	2	1	0	2	1	1	1	1	1	12
Parcel_111190	N/A	N/A	1	1	1	1	3	1	1	1	1	1	12
Parcel_113348	N/A	N/A	2	1	1	1	2	1	1	1	1	1	12
Parcel_117353	N/A	N/A	1	1	1	1	3	1	1	1	1	1	12
Parcel_119238	N/A	N/A	1	2	1	1	2	1	1	1	1	1	12
Parcel_121594	N/A	N/A	1	2	1	1	2	1	1	1	1	1	12
Parcel_128233	N/A	N/A	1	2	1	1	2	1	1	1	1	1	12
Parcel_131700	N/A	N/A	1	2	1	1	2	1	1	1	1	1	12
Parcel_132429	N/A	N/A	0	2	1	1	3	1	1	1	1	1	12
Parcel_133528	N/A	N/A	0	2	1	1	3	1	1	1	1	1	12
Parcel_133558	N/A	N/A	0	2	1	1	3	1	1	1	1	1	12
Parcel_133977	N/A	N/A	1	1	1	1	3	1	1	1	1	1	12
Parcel_134903	N/A	N/A	0	2	1	1	3	1	1	1	1	1	12
Parcel_135398	N/A	N/A	0	2	1	1	3	1	1	1	1	1	12
Parcel_136418	N/A	N/A	0	2	1	1	3	1	1	1	1	1	12
Parcel_136865	N/A	N/A	0	2	1	1	3	1	1	1	1	1	12
Parcel_136910	N/A	N/A	0	2	1	1	3	1	1	1	1	1	12
Parcel_137178	N/A	N/A	0	2	1	1	3	1	1	1	1	1	12
Parcel_137219	N/A	N/A	0	2	1	1	3	1	1	1	1	1	12
Parcel_142158	N/A	N/A	1	1	1	1	3	1	1	1	1	1	12
Parcel_142243	N/A	N/A	0	2	1	1	3	1	1	1	1	1	12
Parcel_142261	N/A	N/A	0	2	1	1	3	1	1	1	1	1	12
Parcel_142495	N/A	N/A	1	1	1	1	3	1	1	1	1	1	12
Parcel_143637	N/A	N/A	0	2	1	1	3	1	1	1	1	1	12
Parcel_144567	N/A	N/A	0	2	1	1	3	1	1	1	1	1	12
Parcel_145597	N/A	N/A	0	2	1	1	3	1	1	1	1	1	12
Parcel_146415	N/A	N/A	0	2	1	1	3	1	1	1	1	1	12
Parcel_146521	N/A	N/A	0	2	1	1	3	1	1	1	1	1	12
Parcel_147376	N/A	N/A	0	2	1	1	3	1	1	1	1	1	12
Parcel_148574	N/A	N/A	2	2	1	0	2	1	1	1	1	1	12
Parcel_150205	N/A	N/A	0	2	1	1	3	1	1	1	1	1	12
Parcel_150301	N/A	N/A	0	2	1	1	3	1	1	1	1	1	12
Parcel_150789	N/A	N/A	0	2	1	1	3	1	1	1	1	1	12
Parcel_150905	N/A	N/A	0	2	1	1	3	1	1	1	1	1	12
Parcel_151604	N/A	N/A	0	2	1	1	3	1	1	1	1	1	12
Parcel_152942	N/A	N/A	0	2	1	1	3	1	1	1	1	1	12
Parcel_154186	N/A	N/A	0	2	1	2	2	1	1	1	1	1	12
Parcel_154296	N/A	N/A	0	2	1	1	3	1	1	1	1	1	12
Parcel_154534	N/A	N/A	0	2	1	2	2	1	1	1	1	1	12

db_index	Project Name	Street Name	Size	Slope	Infiltration	Yield Class	Removes Pollutant Loads	Augments Water Supply	Provides Flood Control	Reestablishes Natural Drainage	Develops Open Space	Community	Total Score
Parcel 154544	N/A	N/A	1	1	1	1	3	1	1	1	1	1	12
Parcel 161750	N/A	N/A	0	2	1	1	3	1	1	1	1	1	12
Parcel 163004	N/A	N/A	0	2	1	1	3	1	1	1	1	1	12
Parcel 163884	N/A	N/A	0	2	1	1	3	1	1	1	1	1	12
Parcel 165196	N/A	N/A	1	2	1	1	2	1	1	1	1	1	12
Parcel 168197	N/A	N/A	0	2	1	1	3	1	1	1	1	1	12
Parcel 169551	N/A	N/A	1	2	1	1	2	1	1	1	1	1	12
Parcel 172178	N/A	N/A	1	2	1	1	2	1	1	1	1	1	12
Parcel 201846	N/A	N/A	2	1	1	1	2	1	1	1	1	1	12
Parcel 207080	N/A	N/A	2	1	1	1	2	1	1	1	1	1	12
Parcel 209985	N/A	N/A	2	1	1	1	2	1	1	1	1	1	12
Parcel 211418	N/A	N/A	2	1	1	1	2	1	1	1	1	1	12
Parcel 211565	N/A	N/A	1	1	1	1	3	1	1	1	1	1	12
Parcel 220303	N/A	N/A	1	1	1	1	3	1	1	1	1	1	12
Parcel 225180	N/A	N/A	2	1	1	1	2	1	1	1	1	1	12
Parcel 227484	N/A	N/A	2	2	1	0	2	1	1	1	1	1	12
Parcel 243861	N/A	N/A	2	2	1	0	2	1	1	1	1	1	12
Parcel 245965	N/A	N/A	2	2	1	0	2	1	1	1	1	1	12
Parcel 248781	N/A	N/A	2	2	1	0	2	1	1	1	1	1	12
Parcel 47763	N/A	N/A	2	1	1	1	2	1	1	1	1	1	12
ROW 105	N/A	17TH ST	N/A	2	1	1	2	1	1	1	1	1	12
ROW 106	N/A	17TH ST	N/A	2	1	1	2	1	1	1	1	1	12
ROW 10718	N/A	LASSEN ST	N/A	2	1	1	2	1	1	1	1	1	12
ROW 10726	N/A	LAST AVE	N/A	2	1	1	2	1	1	1	1	1	12
ROW 10866	N/A	LEKE WAY	N/A	2	1	1	2	1	1	1	1	1	12
ROW 10892	N/A	LEO ST	N/A	2	1	1	2	1	1	1	1	1	12
ROW 10893	N/A	LEONA AVE	N/A	2	1	1	2	1	1	1	1	1	12
ROW 109	N/A	17TH ST	N/A	2	1	1	2	1	1	1	1	1	12
ROW 11010	N/A	LINCOLN AVE	N/A	2	1	1	2	1	1	1	1	1	12
ROW 11012	N/A	LINCOLN AVE	N/A	2	1	1	2	1	1	1	1	1	12
ROW 11014	N/A	LINCOLN AVE	N/A	2	1	1	2	1	1	1	1	1	12
ROW 111	N/A	17TH ST	N/A	2	1	1	2	1	1	1	1	1	12
ROW 11125	N/A	LIVINGSTON	N/A	2	1	1	2	1	1	1	1	1	12
ROW 11127	N/A	LIVINGSTON LN	N/A	2	1	1	2	1	1	1	1	1	12
ROW 11363	N/A	LOWELL AVE	N/A	2	1	1	2	1	1	1	1	1	12
ROW 11378	N/A	LUCAS AVE	N/A	2	1	1	2	1	1	1	1	1	12
ROW 115	N/A	18TH ST	N/A	2	1	1	2	1	1	1	1	1	12
ROW 11538	N/A	MADISON AVE	N/A	2	1	1	2	1	1	1	1	1	12
ROW 116	N/A	18TH ST	N/A	2	1	1	2	1	1	1	1	1	12
ROW 11623	N/A	MAINE AVE	N/A	2	1	1	2	1	1	1	1	1	12
ROW 11730	N/A	MAPLE AVE	N/A	2	1	1	2	1	1	1	1	1	12
ROW 118	N/A	18TH ST	N/A	2	1	1	2	1	1	1	1	1	12
ROW 11807	N/A	MARICOPA AVE	N/A	2	1	1	2	1	1	1	1	1	12
ROW 11850	N/A	MARINA WAY S	N/A	2	1	1	2	1	1	1	1	1	12
ROW 1197	N/A	ARNOLD CT	N/A	2	1	1	2	1	1	1	1	1	12
ROW 11972	N/A	MARTIN LUTHER KING JR AVE	N/A	2	1	1	2	1	1	1	1	1	12
ROW 12123	N/A	MC LAUGHLIN ST	N/A	2	1	1	2	1	1	1	1	1	12
ROW 12145	N/A	MCBRYDE AVE	N/A	2	1	1	2	1	1	1	1	1	12
ROW 128	N/A	19TH ST	N/A	2	1	1	2	1	1	1	1	1	12
ROW 12816	N/A	MONTEREY ST	N/A	2	1	1	2	1	1	1	1	1	12
ROW 129	N/A	19TH ST	N/A	2	1	1	2	1	1	1	1	1	12
ROW 131	N/A	19TH ST	N/A	2	1	1	2	1	1	1	1	1	12
ROW 13122	N/A	MURDOCK ST	N/A	2	1	1	2	1	1	1	1	1	12
ROW 13123	N/A	MURDOCK ST	N/A	2	1	1	2	1	1	1	1	1	12
ROW 132	N/A	19TH ST	N/A	2	1	1	2	1	1	1	1	1	12
ROW 13338	N/A	NATALIE CT	N/A	2	1	1	2	1	1	1	1	1	12
ROW 13417	N/A	NEVIN AVE	N/A	2	1	1	2	1	1	1	1	1	12
ROW 13419	N/A	NEVIN AVE	N/A	2	1	1	2	1	1	1	1	1	12
ROW 13470	N/A	NICHOLL CT	N/A	2	1	1	2	1	1	1	1	1	12
ROW 1375	N/A	AUSTIN CT	N/A	2	1	1	2	1	1	1	1	1	12
ROW 13903	N/A	OHIO AVE	N/A	2	1	1	2	1	1	1	1	1	12
ROW 13904	N/A	OHIO AVE	N/A	2	1	1	2	1	1	1	1	1	12
ROW 13905	N/A	OHIO AVE	N/A	2	1	1	2	1	1	1	1	1	12
ROW 13906	N/A	OHIO AVE	N/A	2	1	1	2	1	1	1	1	1	12
ROW 13972	N/A	OLIVE CT	N/A	2	1	1	2	1	1	1	1	1	12
ROW 14150	N/A	OSCAR ST	N/A	2	1	1	2	1	1	1	1	1	12
ROW 14167	N/A	OVEREND AVE	N/A	2	1	1	2	1	1	1	1	1	12
ROW 1427	N/A	AVILIA ST	N/A	2	1	1	2	1	1	1	1	1	12
ROW 14368	N/A	PARK CT	N/A	2	1	1	2	1	1	1	1	1	12
ROW 14433	N/A	PARK PL	N/A	2	1	1	2	1	1	1	1	1	12
ROW 14581	N/A	PAYNE CT	N/A	2	1	1	2	1	1	1	1	1	12
ROW 14582	N/A	PAYNE DR	N/A	2	1	1	2	1	1	1	1	1	12
ROW 14676	N/A	PENNSYLVANIA AVE	N/A	2	1	1	2	1	1	1	1	1	12
ROW 14677	N/A	PENNSYLVANIA AVE	N/A	2	1	1	2	1	1	1	1	1	12
ROW 147	N/A	1ST ST	N/A	2	1	1	2	1	1	1	1	1	12
ROW 14828	N/A	PINE AVE	N/A	2	1	1	2	1	1	1	1	1	12
ROW 14838	N/A	PINE HILL DR	N/A	2	1	1	2	1	1	1	1	1	12
ROW 14984	N/A	PLAZA CIR	N/A	2	1	1	2	1	1	1	1	1	12
ROW 14995	N/A	PLAZA WAY	N/A	2	1	1	2	1	1	1	1	1	12
ROW 15040	N/A	PLUMAS AVE	N/A	2	1	1	2	1	1	1	1	1	12
ROW 15069	N/A	POINSETT AVE	N/A	2	1	1	2	1	1	1	1	1	12
ROW 15193	N/A	POTRERO AVE	N/A	2	1	1	2	1	1	1	1	1	12
ROW 15195	N/A	POTRERO AVE	N/A	2	1	1	2	1	1	1	1	1	12
ROW 15222	N/A	PRATHER AVE	N/A	2	1	1	2	1	1	1	1	1	12
ROW 15728	N/A	REECE CT	N/A	2	1	1	2	1	1	1	1	1	12
ROW 15750	N/A	REGATTA BLVD	N/A	2	1	1	2	1	1	1	1	1	12
ROW 15753	N/A	REGATTA BLVD	N/A	2	1	1	2	1	1	1	1	1	12
ROW 15774	N/A	REID CT	N/A	2	1	1	2	1	1	1	1	1	12
ROW 15830	N/A	RHEEM AVE	N/A	2	1	1	2	1	1	1	1	1	12
ROW 15831	N/A	RHEEM AVE	N/A	2	1	1	2	1	1	1	1	1	12
ROW 1591	N/A	BANKS DR	N/A	2	1	1	2	1	1	1	1	1	12
ROW 15989	N/A	RIPLEY AVE	N/A	2	1	1	2	1	1	1	1	1	12
ROW 160	N/A	20TH ST	N/A	2	1	1	2	1	1	1	1	1	12
ROW 16208	N/A	ROOSEVELT AVE	N/A	2	1	1	2	1	1	1	1	1	12
ROW 16222	N/A	ROSALIND AVE	N/A	2	1	1	2	1	1	1	1	1	12
ROW 16271	N/A	ROSEWOOD AVE	N/A	2	1	1	2	1	1	1	1	1	12
ROW 163	N/A	20TH ST	N/A	2	1	1	2	1	1	1	1	1	12
ROW 16433	N/A	S 11TH ST	N/A	2	1	1	2	1	1	1	1	1	12
ROW 16437	N/A	S 12TH ST	N/A	2	1	1	2	1	1	1	1	1	12
ROW 16438	N/A	S 13TH ST	N/A	2	1	1	2	1	1	1	1	1	12
ROW 16439	N/A	S 13TH ST	N/A	2	1	1	2	1	1	1	1	1	12
ROW 16443	N/A	S 15TH ST	N/A	2	1	1	2	1	1	1	1	1	12
ROW 16444	N/A	S 15TH ST	N/A	2	1	1	2	1	1	1	1	1	12
ROW 16445	N/A	S 15TH ST	N/A	2	1	1	2	1	1	1	1	1	12
ROW 16446	N/A	S 16TH ST	N/A	2	1	1	2	1	1	1	1	1	12
ROW 16447	N/A	S 16TH ST	N/A	2	1	1	2	1	1	1	1	1	12
ROW 16448	N/A	S 16TH ST	N/A	2	1	1	2	1	1	1	1	1	12
ROW 16449	N/A	S 17TH ST	N/A	2	1	1	2	1	1	1	1	1	12
ROW 16450	N/A	S 17TH ST	N/A	2	1	1	2	1	1	1	1	1	12
ROW 16451	N/A	S 18TH ST	N/A	2	1	1	2	1	1	1	1	1	12
ROW 16453	N/A	S 19TH ST	N/A	2	1	1	2	1	1	1	1	1	12
ROW 16454	N/A	S 19TH ST	N/A	2	1	1	2	1	1	1	1	1	12

db_index	Project Name	Street Name	Size	Slope	Infiltration	Yield Class	Removes Pollutant Loads	Augments Water Supply	Provides Flood Control	Reestablishes Natural Drainage	Develops Open Space	Community	Total Score
ROW 16457	N/A	S 20TH ST	N/A	2	1	1	2	1	1	1	1	1	12
ROW 16458	N/A	S 20TH ST	N/A	2	1	1	2	1	1	1	1	1	12
ROW 16459	N/A	S 20TH ST	N/A	2	1	1	2	1	1	1	1	1	12
ROW 16460	N/A	S 21ST ST	N/A	2	1	1	2	1	1	1	1	1	12
ROW 16461	N/A	S 21ST ST	N/A	2	1	1	2	1	1	1	1	1	12
ROW 16462	N/A	S 21ST ST	N/A	2	1	1	2	1	1	1	1	1	12
ROW 16463	N/A	S 22ND ST	N/A	2	1	1	2	1	1	1	1	1	12
ROW 16466	N/A	S 24TH ST	N/A	2	1	1	2	1	1	1	1	1	12
ROW 16467	N/A	S 25TH ST	N/A	2	1	1	2	1	1	1	1	1	12
ROW 16468	N/A	S 26TH ST	N/A	2	1	1	2	1	1	1	1	1	12
ROW 16469	N/A	S 27 TH ST	N/A	2	1	1	2	1	1	1	1	1	12
ROW 16470	N/A	S 27TH ST	N/A	2	1	1	2	1	1	1	1	1	12
ROW 16471	N/A	S 27TH ST	N/A	2	1	1	2	1	1	1	1	1	12
ROW 16472	N/A	S 27TH ST	N/A	2	1	1	2	1	1	1	1	1	12
ROW 16474	N/A	S 28TH ST	N/A	2	1	1	2	1	1	1	1	1	12
ROW 16477	N/A	S 29TH ST	N/A	2	1	1	2	1	1	1	1	1	12
ROW 16478	N/A	S 29TH ST	N/A	2	1	1	2	1	1	1	1	1	12
ROW 16480	N/A	S 29TH ST	N/A	2	1	1	2	1	1	1	1	1	12
ROW 16483	N/A	S 30TH ST	N/A	2	1	1	2	1	1	1	1	1	12
ROW 16484	N/A	S 31ST ST	N/A	2	1	1	2	1	1	1	1	1	12
ROW 16487	N/A	S 32ND ST	N/A	2	1	1	2	1	1	1	1	1	12
ROW 16488	N/A	S 33RD ST	N/A	2	1	1	2	1	1	1	1	1	12
ROW 16490	N/A	S 33RD ST	N/A	2	1	1	2	1	1	1	1	1	12
ROW 16491	N/A	S 34TH ST	N/A	2	1	1	2	1	1	1	1	1	12
ROW 16493	N/A	S 35TH ST	N/A	2	1	1	2	1	1	1	1	1	12
ROW 16494	N/A	S 35TH ST	N/A	2	1	1	2	1	1	1	1	1	12
ROW 16495	N/A	S 36TH ST	N/A	2	1	1	2	1	1	1	1	1	12
ROW 16496	N/A	S 37TH ST	N/A	2	1	1	2	1	1	1	1	1	12
ROW 16497	N/A	S 37TH ST	N/A	2	1	1	2	1	1	1	1	1	12
ROW 16498	N/A	S 37TH ST	N/A	2	1	1	2	1	1	1	1	1	12
ROW 16499	N/A	S 37TH ST	N/A	2	1	1	2	1	1	1	1	1	12
ROW 16500	N/A	S 38TH ST	N/A	2	1	1	2	1	1	1	1	1	12
ROW 16501	N/A	S 39TH ST	N/A	2	1	1	2	1	1	1	1	1	12
ROW 16502	N/A	S 39TH ST	N/A	2	1	1	2	1	1	1	1	1	12
ROW 16503	N/A	S 3RD ST	N/A	2	1	1	2	1	1	1	1	1	12
ROW 16505	N/A	S 40TH ST	N/A	2	1	1	2	1	1	1	1	1	12
ROW 16506	N/A	S 41ST ST	N/A	2	1	1	2	1	1	1	1	1	12
ROW 16508	N/A	S 41ST ST	N/A	2	1	1	2	1	1	1	1	1	12
ROW 16509	N/A	S 41ST ST	N/A	2	1	1	2	1	1	1	1	1	12
ROW 16510	N/A	S 42ND ST	N/A	2	1	1	2	1	1	1	1	1	12
ROW 16511	N/A	S 42ND ST	N/A	2	1	1	2	1	1	1	1	1	12
ROW 16513	N/A	S 43RD ST	N/A	2	1	1	2	1	1	1	1	1	12
ROW 16514	N/A	S 44TH ST	N/A	2	1	1	2	1	1	1	1	1	12
ROW 16515	N/A	S 45TH ST	N/A	2	1	1	2	1	1	1	1	1	12
ROW 16516	N/A	S 45TH ST	N/A	2	1	1	2	1	1	1	1	1	12
ROW 16517	N/A	S 45TH ST	N/A	2	1	1	2	1	1	1	1	1	12
ROW 16518	N/A	S 45TH ST	N/A	2	1	1	2	1	1	1	1	1	12
ROW 16519	N/A	S 46TH ST	N/A	2	1	1	2	1	1	1	1	1	12
ROW 16520	N/A	S 46TH ST	N/A	2	1	1	2	1	1	1	1	1	12
ROW 16521	N/A	S 46TH ST	N/A	2	1	1	2	1	1	1	1	1	12
ROW 16522	N/A	S 47TH ST	N/A	2	1	1	2	1	1	1	1	1	12
ROW 16525	N/A	S 47TH ST	N/A	2	1	1	2	1	1	1	1	1	12
ROW 16526	N/A	S 47TH ST	N/A	2	1	1	2	1	1	1	1	1	12
ROW 16527	N/A	S 49TH ST	N/A	2	1	1	2	1	1	1	1	1	12
ROW 16529	N/A	S 49TH ST	N/A	2	1	1	2	1	1	1	1	1	12
ROW 16530	N/A	S 49TH ST	N/A	2	1	1	2	1	1	1	1	1	12
ROW 16531	N/A	S 4TH ST	N/A	2	1	1	2	1	1	1	1	1	12
ROW 16540	N/A	S 52ND ST	N/A	2	1	1	2	1	1	1	1	1	12
ROW 16546	N/A	S 56TH ST	N/A	2	1	1	2	1	1	1	1	1	12
ROW 16552	N/A	S 5TH ST	N/A	2	1	1	2	1	1	1	1	1	12
ROW 16554	N/A	S 6 TH ST	N/A	2	1	1	2	1	1	1	1	1	12
ROW 16555	N/A	S 6TH ST	N/A	2	1	1	2	1	1	1	1	1	12
ROW 16556	N/A	S 7 TH ST	N/A	2	1	1	2	1	1	1	1	1	12
ROW 16557	N/A	S 7TH ST	N/A	2	1	1	2	1	1	1	1	1	12
ROW 16561	N/A	S 8TH ST	N/A	2	1	1	2	1	1	1	1	1	12
ROW 16563	N/A	S 9TH ST	N/A	2	1	1	2	1	1	1	1	1	12
ROW 16592	N/A	S EUCLID AVE	N/A	2	1	1	2	1	1	1	1	1	12
ROW 166	N/A	21ST ST	N/A	2	1	1	2	1	1	1	1	1	12
ROW 1667	N/A	SACRAMENTO AVE	N/A	2	1	1	2	1	1	1	1	1	12
ROW 169	N/A	21ST ST	N/A	2	1	1	2	1	1	1	1	1	12
ROW 16841	N/A	SAN JOAQUIN ST	N/A	2	1	1	2	1	1	1	1	1	12
ROW 17247	N/A	SCHOOL AVE	N/A	2	1	1	2	1	1	1	1	1	12
ROW 173	N/A	22ND ST	N/A	2	1	1	2	1	1	1	1	1	12
ROW 17371	N/A	SELMI GROVE LN	N/A	2	1	1	2	1	1	1	1	1	12
ROW 175	N/A	22ND ST	N/A	2	1	1	2	1	1	1	1	1	12
ROW 179	N/A	22ND ST	N/A	2	1	1	2	1	1	1	1	1	12
ROW 18033	N/A	SOLANO AVE	N/A	2	1	1	2	1	1	1	1	1	12
ROW 18035	N/A	SOLANO AVE	N/A	2	1	1	2	1	1	1	1	1	12
ROW 18208	N/A	SPRING ST	N/A	2	1	1	2	1	1	1	1	1	12
ROW 183	N/A	23RD ST	N/A	2	1	1	2	1	1	1	1	1	12
ROW 1830	N/A	BECK ST	N/A	2	1	1	2	1	1	1	1	1	12
ROW 18465	N/A	STATE AVE	N/A	2	1	1	2	1	1	1	1	1	12
ROW 18466	N/A	STATE CT	N/A	2	1	1	2	1	1	1	1	1	12
ROW 18477	N/A	STEGE AVE	N/A	2	1	1	2	1	1	1	1	1	12
ROW 185	N/A	23RD ST	N/A	2	1	1	2	1	1	1	1	1	12
ROW 186	N/A	23RD ST	N/A	2	1	1	2	1	1	1	1	1	12
ROW 18608	N/A	STONY CT	N/A	2	1	1	2	1	1	1	1	1	12
ROW 187	N/A	23RD ST	N/A	2	1	1	2	1	1	1	1	1	12
ROW 1891	N/A	BELL AVE	N/A	2	1	1	2	1	1	1	1	1	12
ROW 1892	N/A	BELL CT	N/A	2	1	1	2	1	1	1	1	1	12
ROW 1896	N/A	BELL WAY	N/A	2	1	1	2	1	1	1	1	1	12
ROW 18988	N/A	SYCAMORE AVE	N/A	2	1	1	2	1	1	1	1	1	12
ROW 19023	N/A	SYNDICATE AVE	N/A	2	1	1	2	1	1	1	1	1	12
ROW 19036	N/A	TAFT AVE	N/A	2	1	1	2	1	1	1	1	1	12
ROW 19201	N/A	TEHAMA AVE	N/A	2	1	1	2	1	1	1	1	1	12
ROW 19205	N/A	TEHAMA AVE	N/A	2	1	1	2	1	1	1	1	1	12
ROW 193	N/A	24TH ST	N/A	2	1	1	2	1	1	1	1	1	12
ROW 19338	N/A	THOMAS DR	N/A	2	1	1	2	1	1	1	1	1	12
ROW 194	N/A	24TH ST	N/A	2	1	1	2	1	1	1	1	1	12
ROW 195	N/A	24TH ST	N/A	2	1	1	2	1	1	1	1	1	12
ROW 196	N/A	24TH ST	N/A	2	1	1	2	1	1	1	1	1	12
ROW 19630	N/A	TRIANGLE CT	N/A	2	1	1	2	1	1	1	1	1	12
ROW 19688	N/A	TULARE AVE	N/A	2	1	1	2	1	1	1	1	1	12
ROW 19731	N/A	TURPIN CT	N/A	2	1	1	2	1	1	1	1	1	12
ROW 19732	N/A	TURPIN ST	N/A	2	1	1	2	1	1	1	1	1	12
ROW 198	N/A	25TH ST	N/A	2	1	1	2	1	1	1	1	1	12
ROW 1991	N/A	BERK AVE	N/A	2	1	1	2	1	1	1	1	1	12
ROW 1992	N/A	BERK PL	N/A	2	1	1	2	1	1	1	1	1	12
ROW 200	N/A	25TH ST	N/A	2	1	1	2	1	1	1	1	1	12
ROW 20007	N/A	VENTURA ST	N/A	2	1	1	2	1	1	1	1	1	12
ROW 20040	N/A	VERNON AVE	N/A	2	1	1	2	1	1	1	1	1	12
ROW 201	N/A	25TH ST	N/A	2	1	1	2	1	1	1	1	1	12

db_index	Project Name	Street Name	Size	Slope	Infiltration	Yield Class	Removes Pollutant Loads	Augments Water Supply	Provides Flood Control	Reestablishes Natural Drainage	Develops Open Space	Community	Total Score
ROW 20158	N/A	VICTOR AVE	N/A	2	1	1	2	1	1	1	1	1	12
ROW 202	N/A	26TH ST	N/A	2	1	1	2	1	1	1	1	1	12
ROW 20279	N/A	VIRGINIA AVE	N/A	2	1	1	2	1	1	1	1	1	12
ROW 20280	N/A	VIRGINIA AVE	N/A	2	1	1	2	1	1	1	1	1	12
ROW 203	N/A	26TH ST	N/A	2	1	1	2	1	1	1	1	1	12
ROW 20315	N/A	VISALIA AVE	N/A	2	1	1	2	1	1	1	1	1	12
ROW 20316	N/A	VISALIA AVE	N/A	2	1	1	2	1	1	1	1	1	12
ROW 204	N/A	26TH ST	N/A	2	1	1	2	1	1	1	1	1	12
ROW 20415	N/A	W BARRETT AVE	N/A	2	1	1	2	1	1	1	1	1	12
ROW 20416	N/A	W BISSELL AVE	N/A	2	1	1	2	1	1	1	1	1	12
ROW 20475	N/A	W NEVIN AVE	N/A	2	1	1	2	1	1	1	1	1	12
ROW 205	N/A	26TH ST	N/A	2	1	1	2	1	1	1	1	1	12
ROW 20539	N/A	WALL AVE	N/A	2	1	1	2	1	1	1	1	1	12
ROW 20540	N/A	WALL AVE	N/A	2	1	1	2	1	1	1	1	1	12
ROW 20542	N/A	WALL AVE	N/A	2	1	1	2	1	1	1	1	1	12
ROW 20549	N/A	WALLER AVE	N/A	2	1	1	2	1	1	1	1	1	12
ROW 207	N/A	26TH ST	N/A	2	1	1	2	1	1	1	1	1	12
ROW 20777	N/A	WENDELL AVE	N/A	2	1	1	2	1	1	1	1	1	12
ROW 20778	N/A	WENDELL AVE	N/A	2	1	1	2	1	1	1	1	1	12
ROW 208	N/A	27TH ST	N/A	2	1	1	2	1	1	1	1	1	12
ROW 210	N/A	27TH ST	N/A	2	1	1	2	1	1	1	1	1	12
ROW 21089	N/A	WILLIAMS DR	N/A	2	1	1	2	1	1	1	1	1	12
ROW 211	N/A	27TH ST	N/A	2	1	1	2	1	1	1	1	1	12
ROW 21152	N/A	WILSON AVE	N/A	2	1	1	2	1	1	1	1	1	12
ROW 21153	N/A	WILSON AVE	N/A	2	1	1	2	1	1	1	1	1	12
ROW 212	N/A	28TH ST	N/A	2	1	1	2	1	1	1	1	1	12
ROW 213	N/A	28TH ST	N/A	2	1	1	2	1	1	1	1	1	12
ROW 21318	N/A	WOOD PL	N/A	2	1	1	2	1	1	1	1	1	12
ROW 214	N/A	29TH ST	N/A	2	1	1	2	1	1	1	1	1	12
ROW 215	N/A	29TH ST	N/A	2	1	1	2	1	1	1	1	1	12
ROW 21511	N/A	YORK CT	N/A	2	1	1	2	1	1	1	1	1	12
ROW 2158	N/A	BISSEL CT	N/A	2	1	1	2	1	1	1	1	1	12
ROW 216	N/A	29TH ST	N/A	2	1	1	2	1	1	1	1	1	12
ROW 2160	N/A	BISSELL AVE	N/A	2	1	1	2	1	1	1	1	1	12
ROW 2161	N/A	BISSELL AVE	N/A	2	1	1	2	1	1	1	1	1	12
ROW 2162	N/A	BISSELL AVE	N/A	2	1	1	2	1	1	1	1	1	12
ROW 2164	N/A	BISSELL AVE	N/A	2	1	1	2	1	1	1	1	1	12
ROW 2165	N/A	BISSELL WAY	N/A	2	1	1	2	1	1	1	1	1	12
ROW 226	N/A	2ND ST	N/A	2	1	1	2	1	1	1	1	1	12
ROW 2387	N/A	BONDS LN	N/A	2	1	1	2	1	1	1	1	1	12
ROW 239	N/A	30TH ST	N/A	2	1	1	2	1	1	1	1	1	12
ROW 240	N/A	31ST ST	N/A	2	1	1	2	1	1	1	1	1	12
ROW 241	N/A	31ST ST	N/A	2	1	1	2	1	1	1	1	1	12
ROW 242	N/A	32ND ST	N/A	2	1	1	2	1	1	1	1	1	12
ROW 243	N/A	32ND ST	N/A	2	1	1	2	1	1	1	1	1	12
ROW 2434	N/A	BOSSEY CT	N/A	2	1	1	2	1	1	1	1	1	12
ROW 245	N/A	33RD ST	N/A	2	1	1	2	1	1	1	1	1	12
ROW 246	N/A	34TH ST	N/A	2	1	1	2	1	1	1	1	1	12
ROW 247	N/A	34TH ST	N/A	2	1	1	2	1	1	1	1	1	12
ROW 248	N/A	35TH ST	N/A	2	1	1	2	1	1	1	1	1	12
ROW 249	N/A	35TH ST	N/A	2	1	1	2	1	1	1	1	1	12
ROW 2491	N/A	BOYD AVE	N/A	2	1	1	2	1	1	1	1	1	12
ROW 250	N/A	36TH ST	N/A	2	1	1	2	1	1	1	1	1	12
ROW 2502	N/A	BRADFORD DR	N/A	2	1	1	2	1	1	1	1	1	12
ROW 252	N/A	36TH ST	N/A	2	1	1	2	1	1	1	1	1	12
ROW 254	N/A	37TH ST	N/A	2	1	1	2	1	1	1	1	1	12
ROW 255	N/A	37TH ST	N/A	2	1	1	2	1	1	1	1	1	12
ROW 257	N/A	38TH ST	N/A	2	1	1	2	1	1	1	1	1	12
ROW 258	N/A	39TH ST	N/A	2	1	1	2	1	1	1	1	1	12
ROW 259	N/A	39TH ST	N/A	2	1	1	2	1	1	1	1	1	12
ROW 2697	N/A	BROADWAY	N/A	2	1	1	2	1	1	1	1	1	12
ROW 273	N/A	3RD ST	N/A	2	1	1	2	1	1	1	1	1	12
ROW 2755	N/A	BROOKS AVE	N/A	2	1	1	2	1	1	1	1	1	12
ROW 280	N/A	40TH ST	N/A	2	1	1	2	1	1	1	1	1	12
ROW 282	N/A	41ST ST	N/A	2	1	1	2	1	1	1	1	1	12
ROW 283	N/A	42ND ST	N/A	2	1	1	2	1	1	1	1	1	12
ROW 284	N/A	43RD ST	N/A	2	1	1	2	1	1	1	1	1	12
ROW 285	N/A	44TH ST	N/A	2	1	1	2	1	1	1	1	1	12
ROW 286	N/A	44TH ST	N/A	2	1	1	2	1	1	1	1	1	12
ROW 289	N/A	46TH ST	N/A	2	1	1	2	1	1	1	1	1	12
ROW 290	N/A	46TH ST	N/A	2	1	1	2	1	1	1	1	1	12
ROW 2911	N/A	BUNKER CT	N/A	2	1	1	2	1	1	1	1	1	12
ROW 2915	N/A	BURBECK AVE	N/A	2	1	1	2	1	1	1	1	1	12
ROW 2916	N/A	BURBECK AVE	N/A	2	1	1	2	1	1	1	1	1	12
ROW 2926	N/A	BURLINGAME AVE	N/A	2	1	1	2	1	1	1	1	1	12
ROW 2961	N/A	BUSH AVE	N/A	2	1	1	2	1	1	1	1	1	12
ROW 297	N/A	4TH ST	N/A	2	1	1	2	1	1	1	1	1	12
ROW 298	N/A	4TH ST	N/A	2	1	1	2	1	1	1	1	1	12
ROW 3022	N/A	C ST	N/A	2	1	1	2	1	1	1	1	1	12
ROW 3058	N/A	CADDIE CT	N/A	2	1	1	2	1	1	1	1	1	12
ROW 314	N/A	5TH ST	N/A	2	1	1	2	1	1	1	1	1	12
ROW 322	N/A	6TH ST	N/A	2	1	1	2	1	1	1	1	1	12
ROW 323	N/A	6TH ST	N/A	2	1	1	2	1	1	1	1	1	12
ROW 3266	N/A	CAMPBELL ST	N/A	2	1	1	2	1	1	1	1	1	12
ROW 329	N/A	6TH ST	N/A	2	1	1	2	1	1	1	1	1	12
ROW 3295	N/A	CANAL BLVD	N/A	1	1	2	2	1	1	1	1	1	12
ROW 334	N/A	7TH ST	N/A	2	1	1	2	1	1	1	1	1	12
ROW 342	N/A	7TH ST	N/A	2	1	1	2	1	1	1	1	1	12
ROW 345	N/A	9TH ST	N/A	2	1	1	2	1	1	1	1	1	12
ROW 3496	N/A	CARLOS AVE	N/A	2	1	1	2	1	1	1	1	1	12
ROW 3507	N/A	CARLSON BLVD	N/A	2	1	1	2	1	1	1	1	1	12
ROW 355	N/A	A ST	N/A	2	1	1	2	1	1	1	1	1	12
ROW 3693	N/A	CASTILLA AVE	N/A	2	1	1	2	1	1	1	1	1	12
ROW 3729	N/A	CASTRO ST	N/A	2	1	1	2	1	1	1	1	1	12
ROW 3730	N/A	CASTRO ST	N/A	2	1	1	2	1	1	1	1	1	12
ROW 3741	N/A	CASTRO ST	N/A	2	1	1	2	1	1	1	1	1	12
ROW 384	N/A	ACACIA AVE	N/A	2	1	1	2	1	1	1	1	1	12
ROW 3855	N/A	CENTER AVE	N/A	2	1	1	2	1	1	1	1	1	12
ROW 3859	N/A	CENTER AVE	N/A	2	1	1	2	1	1	1	1	1	12
ROW 3979	N/A	CHANSLOR AVE	N/A	2	1	1	2	1	1	1	1	1	12
ROW 3980	N/A	CHANSLOR AVE	N/A	2	1	1	2	1	1	1	1	1	12
ROW 3981	N/A	CHANSLOR AVE	N/A	2	1	1	2	1	1	1	1	1	12
ROW 3982	N/A	CHANSLOR CIR	N/A	2	1	1	2	1	1	1	1	1	12
ROW 3983	N/A	CHANSLOR CT	N/A	2	1	1	2	1	1	1	1	1	12
ROW 3984	N/A	CHANSLOR ROW	N/A	2	1	1	2	1	1	1	1	1	12
ROW 403	N/A	ACE CT	N/A	2	1	1	2	1	1	1	1	1	12
ROW 4070	N/A	CHAVEZ LN	N/A	2	1	1	2	1	1	1	1	1	12
ROW 4257	N/A	CIRCLE CT	N/A	2	1	1	2	1	1	1	1	1	12
ROW 4274	N/A	CIVIC CENTER PLZ	N/A	2	1	1	2	1	1	1	1	1	12
ROW 4275	N/A	CIVIC CENTER ST	N/A	2	1	1	2	1	1	1	1	1	12
ROW 4276	N/A	CIVIC CENTER ST	N/A	2	1	1	2	1	1	1	1	1	12
ROW 4277	N/A	CIVIC CENTER ST	N/A	2	1	1	2	1	1	1	1	1	12

db_index	Project Name	Street Name	Size	Slope	Infiltration	Yield Class	Removes Pollutant Loads	Augments Water Supply	Provides Flood Control	Reestablishes Natural Drainage	Develops Open Space	Community	Total Score
ROW 4378	N/A	CLEEK CT	N/A	2	1	1	2	1	1	1	1	1	12
ROW 4396	N/A	CLINTON AVE	N/A	2	1	1	2	1	1	1	1	1	12
ROW 4397	N/A	CLINTON AVE	N/A	2	1	1	2	1	1	1	1	1	12
ROW 4401	N/A	CLINTON AVE	N/A	2	1	1	2	1	1	1	1	1	12
ROW 4470	N/A	COALINGA AVE	N/A	2	1	1	2	1	1	1	1	1	12
ROW 4533	N/A	COLLINS CT	N/A	2	1	1	2	1	1	1	1	1	12
ROW 4536	N/A	COLLINS ST	N/A	2	1	1	2	1	1	1	1	1	12
ROW 4556	N/A	COLUMBIA AVE	N/A	2	1	1	2	1	1	1	1	1	12
ROW 4557	N/A	COLUMBIA AVE	N/A	2	1	1	2	1	1	1	1	1	12
ROW 4568	N/A	COLUSA AVE	N/A	2	1	1	2	1	1	1	1	1	12
ROW 4866	N/A	COSTA AVE	N/A	2	1	1	2	1	1	1	1	1	12
ROW 498	N/A	ALAMEDA AVE	N/A	2	1	1	2	1	1	1	1	1	12
ROW 501	N/A	ALAMO AVE	N/A	2	1	1	2	1	1	1	1	1	12
ROW 5040	N/A	CREELY AVE	N/A	2	1	1	2	1	1	1	1	1	12
ROW 5242	N/A	CUTTING BLVD	N/A	2	1	1	2	1	1	1	1	1	12
ROW 5243	N/A	CUTTING CIR	N/A	2	1	1	2	1	1	1	1	1	12
ROW 5245	N/A	CUTTING CT	N/A	2	1	1	2	1	1	1	1	1	12
ROW 5249	N/A	CYPRESS AVE	N/A	2	1	1	2	1	1	1	1	1	12
ROW 5251	N/A	CYPRESS AVE	N/A	2	1	1	2	1	1	1	1	1	12
ROW 5253	N/A	CYPRESS AVE	N/A	2	1	1	2	1	1	1	1	1	12
ROW 5573	N/A	DEL CAMINO DR	N/A	2	1	1	2	1	1	1	1	1	12
ROW 56	N/A	SAN PABLO AVE	N/A	2	1	1	2	1	1	1	1	1	12
ROW 5846	N/A	DIMM ST	N/A	2	1	1	2	1	1	1	1	1	12
ROW 5847	N/A	DIMM ST	N/A	2	1	1	2	1	1	1	1	1	12
ROW 5916	N/A	DON WAY	N/A	2	1	1	2	1	1	1	1	1	12
ROW 6047	N/A	DOWNER AVE	N/A	2	1	1	2	1	1	1	1	1	12
ROW 6159	N/A	DUNN AVE	N/A	2	1	1	2	1	1	1	1	1	12
ROW 62	N/A	10TH ST	N/A	2	1	1	2	1	1	1	1	1	12
ROW 66	N/A	11TH ST	N/A	2	1	1	2	1	1	1	1	1	12
ROW 6631	N/A	ELGIN AVE	N/A	2	1	1	2	1	1	1	1	1	12
ROW 6677	N/A	ELLS ST	N/A	2	1	1	2	1	1	1	1	1	12
ROW 6679	N/A	ELM AVE	N/A	2	1	1	2	1	1	1	1	1	12
ROW 67	N/A	11TH ST	N/A	2	1	1	2	1	1	1	1	1	12
ROW 6733	N/A	EMERIC AVE	N/A	2	1	1	2	1	1	1	1	1	12
ROW 68	N/A	11TH ST	N/A	2	1	1	2	1	1	1	1	1	12
ROW 6804	N/A	ENTERPRISE AVE	N/A	2	1	1	2	1	1	1	1	1	12
ROW 6830	N/A	ERNEST AVE	N/A	2	1	1	2	1	1	1	1	1	12
ROW 6846	N/A	ESCUELA CT	N/A	2	1	1	2	1	1	1	1	1	12
ROW 6847	N/A	ESMOND AVE	N/A	2	1	1	2	1	1	1	1	1	12
ROW 6849	N/A	ESMOND AVE	N/A	2	1	1	2	1	1	1	1	1	12
ROW 6850	N/A	ESMOND AVE	N/A	2	1	1	2	1	1	1	1	1	12
ROW 6864	N/A	ESSEX AVE	N/A	2	1	1	2	1	1	1	1	1	12
ROW 69	N/A	12TH ST	N/A	2	1	1	2	1	1	1	1	1	12
ROW 6903	N/A	EUCLID AVE	N/A	2	1	1	2	1	1	1	1	1	12
ROW 6954	N/A	EKCHANGE PL	N/A	2	1	1	2	1	1	1	1	1	12
ROW 7029	N/A	FALCON CT	N/A	2	1	1	2	1	1	1	1	1	12
ROW 7043	N/A	FALL AVE	N/A	2	1	1	2	1	1	1	1	1	12
ROW 7045	N/A	FALL AVE	N/A	2	1	1	2	1	1	1	1	1	12
ROW 7071	N/A	FALLON AVE	N/A	2	1	1	2	1	1	1	1	1	12
ROW 7118	N/A	FAY PL	N/A	2	1	1	2	1	1	1	1	1	12
ROW 72	N/A	12TH ST	N/A	2	1	1	2	1	1	1	1	1	12
ROW 7298	N/A	FLEMING AVE	N/A	2	1	1	2	1	1	1	1	1	12
ROW 7328	N/A	FLORIDA AVE	N/A	2	1	1	2	1	1	1	1	1	12
ROW 7329	N/A	FLORIDA AVE	N/A	2	1	1	2	1	1	1	1	1	12
ROW 7330	N/A	FLORIDA AVE	N/A	2	1	1	2	1	1	1	1	1	12
ROW 7333	N/A	FLORIDA AVE	N/A	2	1	1	2	1	1	1	1	1	12
ROW 7344	N/A	FOLLETT ST	N/A	2	1	1	2	1	1	1	1	1	12
ROW 7357	N/A	FOOTHILL AVE	N/A	2	1	1	2	1	1	1	1	1	12
ROW 75	N/A	13TH ST	N/A	2	1	1	2	1	1	1	1	1	12
ROW 7514	N/A	FRAY AVE	N/A	2	1	1	2	1	1	1	1	1	12
ROW 7554	N/A	FRESNO AVE	N/A	2	1	1	2	1	1	1	1	1	12
ROW 7697	N/A	GARRARD BLVD	N/A	2	1	1	2	1	1	1	1	1	12
ROW 7698	N/A	GARRARD BLVD	N/A	2	1	1	2	1	1	1	1	1	12
ROW 7714	N/A	GARVIN AVE	N/A	2	1	1	2	1	1	1	1	1	12
ROW 7715	N/A	GARVIN AVE	N/A	2	1	1	2	1	1	1	1	1	12
ROW 7716	N/A	GARVIN AVE	N/A	2	1	1	2	1	1	1	1	1	12
ROW 7797	N/A	GERTRUDE AVE	N/A	2	1	1	2	1	1	1	1	1	12
ROW 7798	N/A	GERTRUDE AVE	N/A	2	1	1	2	1	1	1	1	1	12
ROW 78	N/A	13TH ST	N/A	2	1	1	2	1	1	1	1	1	12
ROW 7836	N/A	GILMA DR	N/A	2	1	1	2	1	1	1	1	1	12
ROW 80	N/A	13TH ST	N/A	2	1	1	2	1	1	1	1	1	12
ROW 8098	N/A	GORDON AVE	N/A	2	1	1	2	1	1	1	1	1	12
ROW 8151	N/A	GRANT AVE	N/A	2	1	1	2	1	1	1	1	1	12
ROW 8153	N/A	GRANT AVE	N/A	2	1	1	2	1	1	1	1	1	12
ROW 8344	N/A	GRIFFIN DR	N/A	2	1	1	2	1	1	1	1	1	12
ROW 8373	N/A	GROVE ST	N/A	2	1	1	2	1	1	1	1	1	12
ROW 85	N/A	14TH ST	N/A	2	1	1	2	1	1	1	1	1	12
ROW 8571	N/A	HARBOR WAY	N/A	2	1	1	2	1	1	1	1	1	12
ROW 8666	N/A	HASKEL CT	N/A	2	1	1	2	1	1	1	1	1	12
ROW 8725	N/A	HAWTHORNE AVE	N/A	2	1	1	2	1	1	1	1	1	12
ROW 8744	N/A	HAYES ST	N/A	2	1	1	2	1	1	1	1	1	12
ROW 8746	N/A	HAYES ST	N/A	2	1	1	2	1	1	1	1	1	12
ROW 8849	N/A	HELLINGS AVE	N/A	2	1	1	2	1	1	1	1	1	12
ROW 886	N/A	ANDRADE AVE	N/A	2	1	1	2	1	1	1	1	1	12
ROW 8948	N/A	HERSHEY CT	N/A	2	1	1	2	1	1	1	1	1	12
ROW 9050	N/A	HILL AVE	N/A	2	1	1	2	1	1	1	1	1	12
ROW 9121	N/A	HILLTOP DR	N/A	2	1	1	2	1	1	1	1	1	12
ROW 9162	N/A	HOFFMAN BLVD	N/A	2	1	1	2	1	1	1	1	1	12
ROW 93	N/A	15TH ST	N/A	2	1	1	2	1	1	1	1	1	12
ROW 9335	N/A	HUMBOLDT AVE	N/A	2	1	1	2	1	1	1	1	1	12
ROW 9347	N/A	HUMPHREY AVE	N/A	2	1	1	2	1	1	1	1	1	12
ROW 9417	N/A	IMPERIAL AVE	N/A	2	1	1	2	1	1	1	1	1	12
ROW 9680	N/A	JEFFERSON AVE	N/A	2	1	1	2	1	1	1	1	1	12
ROW 9699	N/A	JENKINS WAY	N/A	2	1	1	2	1	1	1	1	1	12
ROW 97	N/A	16TH ST	N/A	2	1	1	2	1	1	1	1	1	12
ROW 9772	N/A	JOHNSON AVE	N/A	2	1	1	2	1	1	1	1	1	12
ROW 9773	N/A	JOHNSON DR	N/A	2	1	1	2	1	1	1	1	1	12
ROW 98	N/A	16TH ST	N/A	2	1	1	2	1	1	1	1	1	12
ROW 9951	N/A	KEARNEY ST	N/A	2	1	1	2	1	1	1	1	1	12
ROW 9992	N/A	KELSEY ST	N/A	2	1	1	2	1	1	1	1	1	12
ROW 10720	N/A	LASSEN ST	N/A	2	1	0.5	2	1	1	1	1	1	12
ROW 15197	N/A	POTRERO AVE	N/A	2	1	0.5	2	1	1	1	1	1	12
ROW 16432	N/A	S 11 TH ST	N/A	2	1	0.5	2	1	1	1	1	1	12
ROW 16434	N/A	S 11TH ST	N/A	2	1	0.5	2	1	1	1	1	1	12
ROW 16436	N/A	S 12TH ST	N/A	2	1	0.5	2	1	1	1	1	1	12
ROW 16441	N/A	S 13TH ST	N/A	2	1	0.5	2	1	1	1	1	1	12
ROW 16455	N/A	S 15T ST	N/A	2	1	0.5	2	1	1	1	1	1	12
ROW 16482	N/A	S 30TH ST	N/A	2	1	0.5	2	1	1	1	1	1	12
ROW 16528	N/A	S 49TH ST	N/A	2	1	0.5	2	1	1	1	1	1	12
ROW 2159	N/A	BISSELL AVE	N/A	2	1	0.5	2	1	1	1	1	1	12
ROW 238	N/A	27WENTY-THIRD ST	N/A	2	1	0.5	2	1	1	1	1	1	12
ROW 3014	N/A	C ST	N/A	2	1	0.5	2	1	1	1	1	1	12

db_index	Project Name	Stakeholder	Project Type	Jurisdiction	Planning Unit	Watershed	APN	Owner
ROW_315	N/A	N/A	ROW Opportunity	Richmond	West	5.1 Baxter / Cerrito Richmond Drainages	N/A	N/A
ROW_3505	N/A	N/A	ROW Opportunity	Richmond	West	5.1 Baxter / Cerrito Richmond Drainages	N/A	N/A
ROW_4528	N/A	N/A	ROW Opportunity	Richmond	West	5.6 Rheem Creek	N/A	N/A
ROW_6803	N/A	N/A	ROW Opportunity	Richmond	West	5.1 Baxter / Cerrito Richmond Drainages	N/A	N/A
ROW_6971	N/A	N/A	ROW Opportunity	Richmond	West	5.1 Baxter / Cerrito Richmond Drainages	N/A	N/A
ROW_9163	N/A	N/A	ROW Opportunity	Richmond	West	5.1 Baxter / Cerrito Richmond Drainages	N/A	N/A
ROW_9338	N/A	N/A	ROW Opportunity	Richmond	West	5.2 Wildcat Creek	N/A	N/A
planned_484	2nd Street Bikeway	City of Richmond	Planned Unlined Bioretention	Richmond	West	5.1 Baxter / Cerrito Richmond Drainages	N/A	N/A
Parcel_125680	N/A	N/A	Regional Opportunity	Richmond	West	5.1 Baxter / Cerrito Richmond Drainages	556011009	EAST BAY REGIONAL PARK DIST
Parcel_138674	N/A	N/A	Regional Opportunity	Richmond	West	5.1 Baxter / Cerrito Richmond Drainages	513330007	RICHMOND REDEVELOPMENT AGENCY
Parcel_141901	N/A	N/A	Regional Opportunity	Richmond	West	5.1 Baxter / Cerrito Richmond Drainages	513330001	RICHMOND REDEVELOPMENT AGENCY
Parcel_174262	N/A	N/A	Parcel-Based Opportunity	Richmond	West	5.2 Wildcat Creek	561270005	SAN FRANCISCO BART DISTRICT
Parcel_227767	N/A	N/A	Regional Opportunity	Richmond	West	5.6 Rheem Creek	405020011	CALIFORNIA STATE OF
ROW_12659	N/A	N/A	ROW Opportunity	Richmond	West	5.1 Baxter / Cerrito Richmond Drainages	N/A	N/A
ROW_12830	N/A	N/A	ROW Opportunity	Richmond	West	5.1 Baxter / Cerrito Richmond Drainages	N/A	N/A
ROW_13324	N/A	N/A	ROW Opportunity	Richmond	West	5.1 Baxter / Cerrito Richmond Drainages	N/A	N/A
ROW_15229	N/A	N/A	ROW Opportunity	Richmond	West	5.1 Baxter / Cerrito Richmond Drainages	N/A	N/A
ROW_16435	N/A	N/A	ROW Opportunity	Richmond	West	5.1 Baxter / Cerrito Richmond Drainages	N/A	N/A
ROW_16504	N/A	N/A	ROW Opportunity	Richmond	West	5.1 Baxter / Cerrito Richmond Drainages	N/A	N/A
ROW_16533	N/A	N/A	ROW Opportunity	Richmond	West	5.1 Baxter / Cerrito Richmond Drainages	N/A	N/A
ROW_169	N/A	N/A	ROW Opportunity	Richmond	West	5.1 Baxter / Cerrito Richmond Drainages	N/A	N/A
ROW_172	N/A	N/A	ROW Opportunity	Richmond	West	5.1 Baxter / Cerrito Richmond Drainages	N/A	N/A
ROW_181	N/A	N/A	ROW Opportunity	Richmond	West	5.1 Baxter / Cerrito Richmond Drainages	N/A	N/A
ROW_182	N/A	N/A	ROW Opportunity	Richmond	West	5.1 Baxter / Cerrito Richmond Drainages	N/A	N/A
ROW_184	N/A	N/A	ROW Opportunity	Richmond	West	5.1 Baxter / Cerrito Richmond Drainages	N/A	N/A
ROW_1937	N/A	N/A	ROW Opportunity	Richmond	West	5.1 Baxter / Cerrito Richmond Drainages	N/A	N/A
ROW_4569	N/A	N/A	ROW Opportunity	Richmond	West	5.1 Baxter / Cerrito Richmond Drainages	N/A	N/A
ROW_16476	N/A	N/A	ROW Opportunity	Richmond	West	5.1 Baxter / Cerrito Richmond Drainages	N/A	N/A
ROW_16479	N/A	N/A	ROW Opportunity	Richmond	West	5.1 Baxter / Cerrito Richmond Drainages	N/A	N/A
ROW_18420	N/A	N/A	ROW Opportunity	Richmond	West	5.6 Rheem Creek	N/A	N/A
ROW_188	N/A	N/A	ROW Opportunity	Richmond	West	5.1 Baxter / Cerrito Richmond Drainages	N/A	N/A
ROW_3744	N/A	N/A	ROW Opportunity	Richmond	West	5.2 Wildcat Creek	N/A	N/A
ROW_8095	N/A	N/A	ROW Opportunity	Richmond	West	5.3 San Pablo Creek	N/A	N/A
planned_174	Bioswale at Carlson Meadow	The Watershed Project	Planned Unlined Swale	Richmond	West	5.1 Baxter / Cerrito Richmond Drainages	N/A	N/A
planned_195	Richmond Disabled People's Rec	Trust for Public Land	Planned Unlined Bioretention	Richmond	West	5.1 Baxter / Cerrito Richmond Drainages	N/A	N/A
planned_477	Richmond Disabled People's Rec	City of Richmond	Planned Unlined Bioretention	Richmond	West	5.1 Baxter / Cerrito Richmond Drainages	N/A	N/A
planned_514	Partial Pipe Culvert Retrofits - Pullman & Park Plaza	City of Richmond	Planned Unlined Swale	Richmond	West	5.1 Baxter / Cerrito Richmond Drainages	N/A	N/A
planned_523	Partial Pipe Culvert Retrofits - Annex	City of Richmond	Planned Unlined Swale	Richmond	West	5.1 Baxter / Cerrito Richmond Drainages	N/A	N/A
planned_30	Legacy Court	Community Housing Development Corporation	Planned Unlined Bioretention	Richmond	West	5.2 Wildcat Creek	N/A	N/A
planned_476	Cerrito Creek Naturalization and Trails	City of Richmond	Planned Unlined Bioretention	Richmond	West	5.1 Baxter / Cerrito Richmond Drainages	N/A	N/A
planned_197	Meeker Creek Restoration Project	UC Berkeley	Planned Creek/Marsh Restoration	Richmond	West	5.1 Baxter / Cerrito Richmond Drainages	N/A	N/A
planned_199	Coastal Wetlands Climate Resiliency	UC Berkeley	Planned Creek/Marsh Restoration	Richmond	West	5.1 Baxter / Cerrito Richmond Drainages	N/A	N/A
planned_296	Breuner/Dotson Family Marsh Restoration	East Bay Regional Park District	Planned Creek/Marsh Restoration	Richmond	West	5.6 Rheem Creek	N/A	N/A
Parcel_107238	N/A	N/A	Parcel-Based Opportunity	Richmond	West	5.1 Baxter / Cerrito Richmond Drainages	507200015	RICHMOND CITY OF
Parcel_107804	N/A	N/A	Parcel-Based Opportunity	Richmond	West	5.1 Baxter / Cerrito Richmond Drainages	508170016	STEGE SANITARY DISTRICT
Parcel_109368	N/A	N/A	Parcel-Based Opportunity	Richmond	West	5.1 Baxter / Cerrito Richmond Drainages	507110001	WEST CC UNIFIED SCHOOL DIST
Parcel_113161	N/A	N/A	Parcel-Based Opportunity	Richmond	West	5.1 Baxter / Cerrito Richmond Drainages	508150022	RICHMOND CITY OF
Parcel_116468	N/A	N/A	Parcel-Based Opportunity	Richmond	West	5.1 Baxter / Cerrito Richmond Drainages	560050008	REGENTS OF UNIVERSITY OF CALIF
Parcel_116661	N/A	N/A	Regional Opportunity	Richmond	West	5.1 Baxter / Cerrito Richmond Drainages	560470026	RICHMOND CITY OF
Parcel_120084	N/A	N/A	Regional Opportunity	Richmond	West	5.1 Baxter / Cerrito Richmond Drainages	509242011	RICHMOND CITY OF
Parcel_126174	N/A	N/A	Parcel-Based Opportunity	Richmond	West	5.1 Baxter / Cerrito Richmond Drainages	560080004	RICHMOND CITY OF
Parcel_130600	N/A	N/A	Parcel-Based Opportunity	Richmond	West	5.1 Baxter / Cerrito Richmond Drainages	544312011	CALIFORNIA STATE OF
Parcel_130777	N/A	N/A	Parcel-Based Opportunity	Richmond	West	5.1 Baxter / Cerrito Richmond Drainages	544312010	CALIFORNIA STATE OF
Parcel_130786	N/A	N/A	Parcel-Based Opportunity	Richmond	West	5.1 Baxter / Cerrito Richmond Drainages	549121006	CALIFORNIA STATE OF
Parcel_130788	N/A	N/A	Parcel-Based Opportunity	Richmond	West	5.1 Baxter / Cerrito Richmond Drainages	549121005	CALIFORNIA STATE OF
Parcel_130899	N/A	N/A	Parcel-Based Opportunity	Richmond	West	5.1 Baxter / Cerrito Richmond Drainages	549122001	CALIFORNIA STATE OF
Parcel_130927	N/A	N/A	Parcel-Based Opportunity	Richmond	West	5.1 Baxter / Cerrito Richmond Drainages	513224029	WEST CC UNIFIED SCHOOL DIST
Parcel_130948	N/A	N/A	Parcel-Based Opportunity	Richmond	West	5.1 Baxter / Cerrito Richmond Drainages	544312009	CALIFORNIA STATE OF
Parcel_130958	N/A	N/A	Parcel-Based Opportunity	Richmond	West	5.1 Baxter / Cerrito Richmond Drainages	549121004	CALIFORNIA STATE OF
Parcel_131111	N/A	N/A	Parcel-Based Opportunity	Richmond	West	5.1 Baxter / Cerrito Richmond Drainages	544312008	CALIFORNIA STATE OF
Parcel_131271	N/A	N/A	Parcel-Based Opportunity	Richmond	West	5.1 Baxter / Cerrito Richmond Drainages	544312007	CALIFORNIA STATE OF
Parcel_131371	N/A	N/A	Parcel-Based Opportunity	Richmond	West	5.1 Baxter / Cerrito Richmond Drainages	549121003	CALIFORNIA STATE OF
Parcel_131405	N/A	N/A	Parcel-Based Opportunity	Richmond	West	5.1 Baxter / Cerrito Richmond Drainages	549121007	CALIFORNIA STATE OF
Parcel_131453	N/A	N/A	Parcel-Based Opportunity	Richmond	West	5.1 Baxter / Cerrito Richmond Drainages	544312006	CALIFORNIA STATE OF
Parcel_131647	N/A	N/A	Parcel-Based Opportunity	Richmond	West	5.1 Baxter / Cerrito Richmond Drainages	544312005	CALIFORNIA STATE OF
Parcel_132011	N/A	N/A	Parcel-Based Opportunity	Richmond	West	5.1 Baxter / Cerrito Richmond Drainages	544312004	CALIFORNIA STATE OF
Parcel_132265	N/A	N/A	Parcel-Based Opportunity	Richmond	West	5.1 Baxter / Cerrito Richmond Drainages	544341001	WEST CC UNIFIED SCHOOL DIST
Parcel_133536	N/A	N/A	Parcel-Based Opportunity	Richmond	West	5.1 Baxter / Cerrito Richmond Drainages	5133171002	RICHMOND CITY OF
Parcel_133593	N/A	N/A	Parcel-Based Opportunity	Richmond	West	5.1 Baxter / Cerrito Richmond Drainages	549150044	RICHMOND HOUSING AUTHORITY
Parcel_133608	N/A	N/A	Parcel-Based Opportunity	Richmond	West	5.1 Baxter / Cerrito Richmond Drainages	544271017	RICHMOND CITY OF
Parcel_134526	N/A	N/A	Parcel-Based Opportunity	Richmond	West	5.1 Baxter / Cerrito Richmond Drainages	544240011	CONTRA COSTA COUNTY
Parcel_134528	N/A	N/A	Parcel-Based Opportunity	Richmond	West	5.1 Baxter / Cerrito Richmond Drainages	544240010	CONTRA COSTA COUNTY
Parcel_134534	N/A	N/A	Parcel-Based Opportunity	Richmond	West	5.1 Baxter / Cerrito Richmond Drainages	544240009	RICHMOND CITY OF
Parcel_134536	N/A	N/A	Parcel-Based Opportunity	Richmond	West	5.1 Baxter / Cerrito Richmond Drainages	544240015	RICHMOND CITY OF
Parcel_134539	N/A	N/A	Parcel-Based Opportunity	Richmond	West	5.1 Baxter / Cerrito Richmond Drainages	544240014	RICHMOND CITY OF
Parcel_136021	N/A	N/A	Parcel-Based Opportunity	Richmond	West	5.1 Baxter / Cerrito Richmond Drainages	550182017	RICHMOND CITY OF
Parcel_136041	N/A	N/A	Parcel-Based Opportunity	Richmond	West	5.1 Baxter / Cerrito Richmond Drainages	550181021	RICHMOND CITY OF
Parcel_136349	N/A	N/A	Parcel-Based Opportunity	Richmond	West	5.1 Baxter / Cerrito Richmond Drainages	544161015	RICHMOND CITY OF
Parcel_137423	N/A	N/A	Parcel-Based Opportunity	Richmond	West	5.1 Baxter / Cerrito Richmond Drainages	550161027	RICHMOND CITY OF
Parcel_139131	N/A	N/A	Parcel-Based Opportunity	Richmond	West	5.1 Baxter / Cerrito Richmond Drainages	513322037	RICHMOND REDEVELOPMENT AGENCY
Parcel_139466	N/A	N/A	Parcel-Based Opportunity	Richmond	West	5.1 Baxter / Cerrito Richmond Drainages	513322024	RICHMOND REDEVELOPMENT AGENCY
Parcel_139588	N/A	N/A	Parcel-Based Opportunity	Richmond	West	5.1 Baxter / Cerrito Richmond Drainages	513322038	RICHMOND REDEVELOPMENT AGENCY
Parcel_141238	N/A	N/A	Parcel-Based Opportunity	Richmond	West	5.1 Baxter / Cerrito Richmond Drainages	513092029	SAN FRANCISCO BART DISTRICT
Parcel_142030	N/A	N/A	Parcel-Based Opportunity	Richmond	West	5.1 Baxter / Cerrito Richmond Drainages	513091015	SAN FRANCISCO BART DISTRICT
Parcel_142285	N/A	N/A	Parcel-Based Opportunity	Richmond	West	5.1 Baxter / Cerrito Richmond Drainages	550212002	WEST CC UNIFIED SCHOOL DIST
Parcel_142359	N/A	N/A	Parcel-Based Opportunity	Richmond	West	5.1 Baxter / Cerrito Richmond Drainages	513071001	RICHMOND CITY OF
Parcel_142631	N/A	N/A	Parcel-Based Opportunity	Richmond	West	5.1 Baxter / Cerrito Richmond Drainages	540360022	RICHMOND CITY OF
Parcel_143456	N/A	N/A	Parcel-Based Opportunity	Richmond	West	5.1 Baxter / Cerrito Richmond Drainages	540310012	RICHMOND CITY OF
Parcel_144473	N/A	N/A	Parcel-Based Opportunity	Richmond	West	5.1 Baxter / Cerrito Richmond Drainages	538350043	RICHMOND CITY OF
Parcel_144527	N/A	N/A	Parcel-Based Opportunity	Richmond	West	5.1 Baxter / Cerrito Richmond Drainages	517320017	CONTRA COSTA COUNTY
Parcel_144558	N/A	N/A	Parcel-Based Opportunity	Richmond	West	5.1 Baxter / Cerrito Richmond Drainages	517320018	CONTRA COSTA COUNTY
Parcel_144587	N/A	N/A	Parcel-Based Opportunity	Richmond	West	5.1 Baxter / Cerrito Richmond Drainages	517320019	CONTRA COSTA COUNTY
Parcel_144612	N/A	N/A	Parcel-Based Opportunity	Richmond	West	5.1 Baxter / Cerrito Richmond Drainages	517320020	CONTRA COSTA COUNTY
Parcel_144656	N/A	N/A	Parcel-Based Opportunity	Richmond	West	5.1 Baxter / Cerrito Richmond Drainages	517310004	RICHMOND CITY OF
Parcel_144928	N/A	N/A	Parcel-Based Opportunity	Richmond	West	5.1 Baxter / Cerrito Richmond Drainages	517330019	CONTRA COSTA COUNTY
Parcel_145019	N/A	N/A	Parcel-Based Opportunity	Richmond	West	5.1 Baxter / Cerrito Richmond Drainages	517320005	CONTRA COSTA COUNTY
Parcel_145759	N/A	N/A	Parcel-Based Opportunity	Richmond	West	5.1 Baxter / Cerrito Richmond Drainages	517212018	CONTRA COSTA COUNTY
Parcel_146404	N/A	N/A	Parcel-Based Opportunity	Richmond	West	5.1 Baxter / Cerrito Richmond Drainages	540280002	WEST CC UNIFIED SCHOOL DIST
Parcel_146406	N/A	N/A	Parcel-Based Opportunity	Richmond	West	5.1 Baxter / Cerrito Richmond Drainages	540280001	WEST CC UNIFIED SCHOOL DIST
Parcel_147710	N/A	N/A	Parcel-Based Opportunity	Richmond	West	5.1 Baxter / Cerrito Richmond Drainages	515301022	RICHMOND CITY OF
Parcel_147723	N/A	N/A	Parcel-Based Opportunity	Richmond	West	5.1 Baxter / Cerrito Richmond Drainages	515291017	RICHMOND CITY OF
Parcel_148135	N/A	N/A	Parcel-Based Opportunity	Richmond	West	5.1 Baxter / Cerrito Richmond Drainages	515241011	RICHMOND CITY OF
Parcel_148346	N/A	N/A	Parcel-Based Opportunity	Richmond	West	5.1 Baxter / Cerrito Richmond Drainages	538250012	SUCCESSOR AGENCY
Parcel_148631	N/A	N/A	Parcel-Based Opportunity	Richmond	West	5.1 Baxter / Cerrito Richmond Drainages	540150006	RICHMOND CITY OF
Parcel_148767	N/A	N/A	Parcel-Based Opportunity	Richmond	West	5.1 Baxter / Cerrito Richmond Drainages	538260009	SUCCESSOR AGENCY
Parcel_148801	N/A	N/A	Parcel-Based Opportunity	Richmond	West	5.1 Baxter / Cerrito Richmond Drainages	538250001	SUCCESSOR AGENCY
Parcel_148807	N/A	N/A	Parcel-Based Opportunity	Richmond	West	5.1 Baxter / Cerrito Richmond Drainages	538231045	RICHMOND CITY OF
Parcel_149557	N/A	N/A	Parcel-Based Opportunity	Richmond	West	5.1 Baxter / Cerrito Richmond Drainages	515241001	RICHMOND CITY OF
Parcel_149737	N/A	N/A	Parcel-Based Opportunity	Richmond	West	5.1 Baxter / Cerrito Richmond Drainages	515262002	RICHMOND CITY OF
Parcel_149828	N/A	N/A	Parcel-Based Opportunity	Richmond	West	5.1 Baxter / Cerrito Richmond Drainages	540071016	RICHMOND REDEVELOPMENT AGENCY
Parcel_149862	N/A	N/A	Parcel-Based Opportunity	Richmond	West	5.1 Baxter / Cerrito Richmond Drainages	540071018	RICHMOND REDEVELOPMENT AGENCY
Parcel_149867	N/A	N/A	Parcel-Based Opportunity	Richmond	West	5.1 Baxter / Cerrito Richmond Drainages	540071017	RICHMOND REDEVELOPMENT AGENCY

db_index	Project Name	Street Name	Size	Slope	Infiltration	Yield Class	Removes Pollutant Loads	Augments Water Supply	Provides Flood Control	Reestablishes Natural Drainage	Develops Open Space	Community	Total Score
ROW_315	N/A	5TH ST	N/A	2	1	0.5	2	1	1	1	1	1	12
ROW_3505	N/A	CARLSON BLVD	N/A	2	1	0.5	2	1	1	1	1	1	12
ROW_4528	N/A	COLLINS AVE	N/A	2	1	0.5	2	1	1	1	1	1	12
ROW_6803	N/A	ENTERPRISE AVE	N/A	2	1	0.5	2	1	1	1	1	1	12
ROW_6971	N/A	FACTORY ST	N/A	2	1	0.5	2	1	1	1	1	1	12
ROW_9163	N/A	HOFFMAN BLVD	N/A	2	1	0.5	2	1	1	1	1	1	12
ROW_9338	N/A	HUMBOLDT ST	N/A	2	1	0.5	2	1	1	1	1	1	12
planned_484	2nd Street Bikeway	N/A	2	2	0	1	2	1	1	1	1	1	12
Parcel_125680	N/A	N/A	1	1	1	0.5	3	1	1	1	1	1	11.5
Parcel_138674	N/A	N/A	0	2	1	0.5	3	1	1	1	1	1	11.5
Parcel_141901	N/A	N/A	0	2	1	0.5	3	1	1	1	1	1	11.5
Parcel_174262	N/A	N/A	1	2	1	0.5	2	1	1	1	1	1	11.5
Parcel_227767	N/A	N/A	1	1	1	0.5	3	1	1	1	1	1	11.5
ROW_12659	N/A	MODOC AVE	N/A	2	1	0.5	2	1	1	1	1	1	11.5
ROW_12830	N/A	MONTGOMERY AVE	N/A	2	1	0.5	2	1	1	1	1	1	11.5
ROW_13324	N/A	NAPA ST	N/A	2	1	0.5	2	1	1	1	1	1	11.5
ROW_15229	N/A	PREBLE AVE	N/A	2	1	0.5	2	1	1	1	1	1	11.5
ROW_16435	N/A	S 12 TH ST	N/A	2	1	0.5	2	1	1	1	1	1	11.5
ROW_16504	N/A	S 3RD ST	N/A	2	1	0.5	2	1	1	1	1	1	11.5
ROW_16533	N/A	S 4TH ST	N/A	2	1	0.5	2	1	1	1	1	1	11.5
ROW_169	N/A	21ST ST	N/A	2	1	0.5	2	1	1	1	1	1	11.5
ROW_172	N/A	22ND ST	N/A	2	1	0.5	2	1	1	1	1	1	11.5
ROW_181	N/A	23RD ST	N/A	2	1	0.5	2	1	1	1	1	1	11.5
ROW_182	N/A	23RD ST	N/A	2	1	0.5	2	1	1	1	1	1	11.5
ROW_184	N/A	23RD ST	N/A	2	1	0.5	2	1	1	1	1	1	11.5
ROW_1937	N/A	BELMONT AVE	N/A	2	1	0.5	2	1	1	1	1	1	11.5
ROW_4569	N/A	COLUSA AVE	N/A	2	1	0.5	2	1	1	1	1	1	11.5
ROW_16476	N/A	S 28TH ST	N/A	2	1	0	2	1	1	1	1	1	11.5
ROW_16479	N/A	S 29TH ST	N/A	2	1	0	2	1	1	1	1	1	11.5
ROW_18420	N/A	STANTON AVE	N/A	1	1	1	2	1	1	1	1	1	11.5
ROW_188	N/A	23RD ST	N/A	2	1	0	2	1	1	1	1	1	11.5
ROW_3744	N/A	CASTRO ST	N/A	2	1	0	2	1	1	1	1	1	11.5
ROW_8095	N/A	GOODRICK AVE	N/A	2	1	0	2	1	1	1	1	1	11.5
planned_174	Bioswale at Carlson Meadow	N/A	0	2	1	1	2	1	1	1	1	1	11
planned_195	Richmond Disabled People's Rec	N/A	0	2	1	1	2	1	1	1	1	1	11
planned_477	Richmond Disabled People's Rec	N/A	0	2	1	1	2	1	1	1	1	1	11
planned_514	Partial Pipe Culvert Retrofits - Pullman & Park Plaza	N/A	0	2	1	1	2	1	1	1	1	1	11
planned_523	Partial Pipe Culvert Retrofits - Annex	N/A	0	2	1	1	2	1	1	1	1	1	11
planned_30	Legacy Court	N/A	1	2	0	1	2	1	1	1	1	1	11
planned_476	Cerrito Creek Naturalization and Trails	N/A	1	2	0	1	2	1	1	1	1	1	11
planned_197	Meeker Creek Restoration Project	N/A	2	2	0	1	0	0	0	2	2	2	11
planned_199	Coastal Wetlands Climate Resiliency	N/A	2	2	0	1	0	0	0	2	2	2	11
planned_296	Breuner/Dotson Family Marsh Restoration	N/A	2	2	0	0	0	0	1	2	2	2	11
Parcel_107238	N/A	N/A	0	2	1	1	2	1	1	1	1	1	11
Parcel_107804	N/A	N/A	0	2	1	1	2	1	1	1	1	1	11
Parcel_109368	N/A	N/A	1	1	1	1	2	1	1	1	1	1	11
Parcel_113161	N/A	N/A	0	2	1	1	2	1	1	1	1	1	11
Parcel_116468	N/A	N/A	0	2	1	1	2	1	1	1	1	1	11
Parcel_116661	N/A	N/A	0	1	1	1	3	1	1	1	1	1	11
Parcel_120084	N/A	N/A	0	1	1	1	3	1	1	1	1	1	11
Parcel_126174	N/A	N/A	0	2	1	1	2	1	1	1	1	1	11
Parcel_130600	N/A	N/A	0	2	1	1	2	1	1	1	1	1	11
Parcel_130777	N/A	N/A	0	2	1	1	2	1	1	1	1	1	11
Parcel_130786	N/A	N/A	0	2	1	1	2	1	1	1	1	1	11
Parcel_130788	N/A	N/A	0	2	1	1	2	1	1	1	1	1	11
Parcel_130899	N/A	N/A	0	2	1	1	2	1	1	1	1	1	11
Parcel_130927	N/A	N/A	0	2	1	1	2	1	1	1	1	1	11
Parcel_130948	N/A	N/A	0	2	1	1	2	1	1	1	1	1	11
Parcel_130958	N/A	N/A	0	2	1	1	2	1	1	1	1	1	11
Parcel_131111	N/A	N/A	0	2	1	1	2	1	1	1	1	1	11
Parcel_131271	N/A	N/A	0	2	1	1	2	1	1	1	1	1	11
Parcel_131371	N/A	N/A	0	2	1	1	2	1	1	1	1	1	11
Parcel_131405	N/A	N/A	0	2	1	1	2	1	1	1	1	1	11
Parcel_131453	N/A	N/A	0	2	1	1	2	1	1	1	1	1	11
Parcel_131647	N/A	N/A	0	2	1	1	2	1	1	1	1	1	11
Parcel_132011	N/A	N/A	0	2	1	1	2	1	1	1	1	1	11
Parcel_132265	N/A	N/A	0	2	1	1	2	1	1	1	1	1	11
Parcel_133536	N/A	N/A	0	2	1	1	2	1	1	1	1	1	11
Parcel_133583	N/A	N/A	0	2	1	1	2	1	1	1	1	1	11
Parcel_133608	N/A	N/A	0	2	1	1	2	1	1	1	1	1	11
Parcel_134526	N/A	N/A	0	2	1	1	2	1	1	1	1	1	11
Parcel_134528	N/A	N/A	0	2	1	1	2	1	1	1	1	1	11
Parcel_134534	N/A	N/A	0	2	1	1	2	1	1	1	1	1	11
Parcel_134536	N/A	N/A	0	2	1	1	2	1	1	1	1	1	11
Parcel_134539	N/A	N/A	0	2	1	1	2	1	1	1	1	1	11
Parcel_136021	N/A	N/A	0	2	1	1	2	1	1	1	1	1	11
Parcel_136041	N/A	N/A	0	2	1	1	2	1	1	1	1	1	11
Parcel_136349	N/A	N/A	0	2	1	1	2	1	1	1	1	1	11
Parcel_137423	N/A	N/A	0	2	1	1	2	1	1	1	1	1	11
Parcel_139131	N/A	N/A	0	2	1	1	2	1	1	1	1	1	11
Parcel_139466	N/A	N/A	0	2	1	1	2	1	1	1	1	1	11
Parcel_139588	N/A	N/A	0	2	1	1	2	1	1	1	1	1	11
Parcel_141238	N/A	N/A	0	2	1	1	2	1	1	1	1	1	11
Parcel_142030	N/A	N/A	0	2	1	1	2	1	1	1	1	1	11
Parcel_142285	N/A	N/A	0	2	1	1	2	1	1	1	1	1	11
Parcel_142359	N/A	N/A	0	2	1	1	2	1	1	1	1	1	11
Parcel_142631	N/A	N/A	0	2	1	1	2	1	1	1	1	1	11
Parcel_143456	N/A	N/A	0	2	1	1	2	1	1	1	1	1	11
Parcel_144473	N/A	N/A	0	2	1	1	2	1	1	1	1	1	11
Parcel_144527	N/A	N/A	0	2	1	1	2	1	1	1	1	1	11
Parcel_144558	N/A	N/A	0	2	1	1	2	1	1	1	1	1	11
Parcel_144587	N/A	N/A	0	2	1	1	2	1	1	1	1	1	11
Parcel_144612	N/A	N/A	0	2	1	1	2	1	1	1	1	1	11
Parcel_144656	N/A	N/A	0	2	1	1	2	1	1	1	1	1	11
Parcel_144928	N/A	N/A	0	2	1	1	2	1	1	1	1	1	11
Parcel_145019	N/A	N/A	0	2	1	1	2	1	1	1	1	1	11
Parcel_145759	N/A	N/A	0	2	1	1	2	1	1	1	1	1	11
Parcel_146404	N/A	N/A	0	2	1	1	2	1	1	1	1	1	11
Parcel_146406	N/A	N/A	0	2	1	1	2	1	1	1	1	1	11
Parcel_147710	N/A	N/A	0	2	1	1	2	1	1	1	1	1	11
Parcel_147723	N/A	N/A	0	2	1	1	2	1	1	1	1	1	11
Parcel_148135	N/A	N/A	0	2	1	1	2	1	1	1	1	1	11
Parcel_148346	N/A	N/A	0	2	1	1	2	1	1	1	1	1	11
Parcel_148631	N/A	N/A	0	2	1	1	2	1	1	1	1	1	11
Parcel_148767	N/A	N/A	0	2	1	1	2	1	1	1	1	1	11
Parcel_148801	N/A	N/A	0	2	1	1	2	1	1	1	1	1	11
Parcel_148807	N/A	N/A	0	2	1	1	2	1	1	1	1	1	11
Parcel_149557	N/A	N/A	0	2	1	1	2	1	1	1	1	1	11
Parcel_149737	N/A	N/A	0	2	1	1	2	1	1	1	1	1	11
Parcel_149828	N/A	N/A	0	2	1	1	2	1	1	1	1	1	11
Parcel_149862	N/A	N/A	0	2	1	1	2	1	1	1	1	1	11
Parcel_149867	N/A	N/A	0	2	1	1	2	1	1	1	1	1	11

db_index	Project Name	Street Name	Size	Slope	Infiltration	Yield Class	Removes Pollutant Loads	Augments Water Supply	Provides Flood Control	Reestablishes Natural Drainage	Develops Open Space	Community	Total Score
Parcel_149917	N/A	N/A	0	2	1	1	2	1	1	1	1	1	11
Parcel_149922	N/A	N/A	0	2	1	1	2	1	1	1	1	1	11
Parcel_150004	N/A	N/A	0	2	1	1	2	1	1	1	1	1	11
Parcel_150007	N/A	N/A	0	2	1	1	2	1	1	1	1	1	11
Parcel_150029	N/A	N/A	0	2	1	1	2	1	1	1	1	1	11
Parcel_150072	N/A	N/A	0	2	1	1	2	1	1	1	1	1	11
Parcel_150106	N/A	N/A	0	2	1	1	2	1	1	1	1	1	11
Parcel_150125	N/A	N/A	0	2	1	1	2	1	1	1	1	1	11
Parcel_150232	N/A	N/A	0	2	1	1	2	1	1	1	1	1	11
Parcel_150291	N/A	N/A	0	2	1	1	2	1	1	1	1	1	11
Parcel_150308	N/A	N/A	0	2	1	1	2	1	1	1	1	1	11
Parcel_150386	N/A	N/A	0	2	1	1	2	1	1	1	1	1	11
Parcel_150395	N/A	N/A	0	2	1	1	2	1	1	1	1	1	11
Parcel_150416	N/A	N/A	0	2	1	1	2	1	1	1	1	1	11
Parcel_150430	N/A	N/A	0	2	1	1	2	1	1	1	1	1	11
Parcel_150525	N/A	N/A	0	2	1	1	2	1	1	1	1	1	11
Parcel_150561	N/A	N/A	0	2	1	1	2	1	1	1	1	1	11
Parcel_150757	N/A	N/A	0	2	1	1	2	1	1	1	1	1	11
Parcel_150759	N/A	N/A	0	2	1	1	2	1	1	1	1	1	11
Parcel_150767	N/A	N/A	0	2	1	1	2	1	1	1	1	1	11
Parcel_150770	N/A	N/A	0	2	1	1	2	1	1	1	1	1	11
Parcel_150875	N/A	N/A	0	2	1	1	2	1	1	1	1	1	11
Parcel_150886	N/A	N/A	0	2	1	1	2	1	1	1	1	1	11
Parcel_150894	N/A	N/A	0	2	1	1	2	1	1	1	1	1	11
Parcel_150895	N/A	N/A	0	2	1	1	2	1	1	1	1	1	11
Parcel_151124	N/A	N/A	0	2	1	1	2	1	1	1	1	1	11
Parcel_151259	N/A	N/A	0	2	1	1	2	1	1	1	1	1	11
Parcel_151264	N/A	N/A	0	2	1	1	2	1	1	1	1	1	11
Parcel_151273	N/A	N/A	0	2	1	1	2	1	1	1	1	1	11
Parcel_151759	N/A	N/A	0	2	1	1	2	1	1	1	1	1	11
Parcel_151768	N/A	N/A	0	2	1	1	2	1	1	1	1	1	11
Parcel_152281	N/A	N/A	0	2	1	1	2	1	1	1	1	1	11
Parcel_152538	N/A	N/A	0	2	1	1	2	1	1	1	1	1	11
Parcel_152923	N/A	N/A	0	2	1	1	2	1	1	1	1	1	11
Parcel_155750	N/A	N/A	0	2	1	1	2	1	1	1	1	1	11
Parcel_157500	N/A	N/A	0	2	1	1	2	1	1	1	1	1	11
Parcel_159963	N/A	N/A	0	2	1	1	2	1	1	1	1	1	11
Parcel_162326	N/A	N/A	0	1	1	1	3	1	1	1	1	1	11
Parcel_163713	N/A	N/A	2	0	1	0	3	1	1	1	1	1	11
Parcel_164466	N/A	N/A	0	2	1	1	2	1	1	1	1	1	11
Parcel_168057	N/A	N/A	1	0	1	1	3	1	1	1	1	1	11
Parcel_168700	N/A	N/A	0	2	1	1	2	1	1	1	1	1	11
Parcel_176121	N/A	N/A	0	2	1	1	2	1	1	1	1	1	11
Parcel_177942	N/A	N/A	0	2	1	1	2	1	1	1	1	1	11
Parcel_178178	N/A	N/A	0	2	1	1	2	1	1	1	1	1	11
Parcel_178189	N/A	N/A	0	2	1	1	2	1	1	1	1	1	11
Parcel_178196	N/A	N/A	0	2	1	1	2	1	1	1	1	1	11
Parcel_178201	N/A	N/A	0	2	1	1	2	1	1	1	1	1	11
Parcel_178639	N/A	N/A	0	2	1	1	2	1	1	1	1	1	11
Parcel_178643	N/A	N/A	0	2	1	1	2	1	1	1	1	1	11
Parcel_178650	N/A	N/A	0	2	1	1	2	1	1	1	1	1	11
Parcel_178656	N/A	N/A	0	2	1	1	2	1	1	1	1	1	11
Parcel_178671	N/A	N/A	0	2	1	1	2	1	1	1	1	1	11
Parcel_178680	N/A	N/A	0	2	1	1	2	1	1	1	1	1	11
Parcel_195923	N/A	N/A	0	1	1	2	2	1	1	1	1	1	11
Parcel_199389	N/A	N/A	0	2	1	1	2	1	1	1	1	1	11
Parcel_199702	N/A	N/A	1	1	1	1	2	1	1	1	1	1	11
Parcel_212172	N/A	N/A	1	1	1	1	2	1	1	1	1	1	11
Parcel_220265	N/A	N/A	0	1	1	1	3	1	1	1	1	1	11
Parcel_231444	N/A	N/A	2	0	1	1	2	1	1	1	1	1	11
Parcel_233025	N/A	N/A	2	0	1	1	2	1	1	1	1	1	11
Parcel_234570	N/A	N/A	2	1	1	0	2	1	1	1	1	1	11
Parcel_236849	N/A	N/A	2	1	1	0	2	1	1	1	1	1	11
Parcel_238663	N/A	N/A	2	1	1	0	2	1	1	1	1	1	11
Parcel_255238	N/A	N/A	2	1	1	0	2	1	1	1	1	1	11
Parcel_375470	N/A	N/A	2	1	1	0	2	1	1	1	1	1	11
ROW_10074	N/A	KEY ST	N/A	1	1	1	2	1	1	1	1	1	11
ROW_10098	N/A	KEY BLVD	N/A	2	1	1	2	1	1	1	1	1	11
ROW_10162	N/A	KINGS PL	N/A	2	1	0	2	1	1	1	1	1	11
ROW_10393	N/A	LA PUERTA DR	N/A	1	1	1	2	1	1	1	1	1	11
ROW_10753	N/A	LAUREL LN	N/A	1	1	1	2	1	1	1	1	1	11
ROW_11062	N/A	LUNKS DR	N/A	1	1	1	2	1	1	1	1	1	11
ROW_11262	N/A	LONGVIEW CT	N/A	1	1	1	2	1	1	1	1	1	11
ROW_11720	N/A	MANZANITA CT	N/A	1	1	1	2	1	1	1	1	1	11
ROW_11823	N/A	MARIN AVE	N/A	1	1	1	2	1	1	1	1	1	11
ROW_11876	N/A	MARIPOSA ST	N/A	1	1	1	2	1	1	1	1	1	11
ROW_11878	N/A	MARIPOSA ST	N/A	1	1	1	2	1	1	1	1	1	11
ROW_11924	N/A	MARQUETTE CT	N/A	1	1	1	2	1	1	1	1	1	11
ROW_12017	N/A	MATCH CT	N/A	1	1	1	2	1	1	1	1	1	11
ROW_12098	N/A	MC BRYDE AVE	N/A	1	1	1	2	1	1	1	1	1	11
ROW_12117	N/A	MC GLOTHEN WAY	N/A	1	1	1	2	1	1	1	1	1	11
ROW_12120	N/A	MC KENZIE DR	N/A	1	1	1	2	1	1	1	1	1	11
ROW_12125	N/A	MC LAUGHLIN ST	N/A	1	1	1	2	1	1	1	1	1	11
ROW_12233	N/A	MEADOW WEST CT	N/A	1	1	1	2	1	1	1	1	1	11
ROW_12243	N/A	MEADOWCREST CT	N/A	1	1	1	2	1	1	1	1	1	11
ROW_12358	N/A	MERCED ST	N/A	1	1	1	2	1	1	1	1	1	11
ROW_12536	N/A	MILLS AVE	N/A	1	1	1	2	1	1	1	1	1	11
ROW_12557	N/A	MINER AVE	N/A	2	1	0	2	1	1	1	1	1	11
ROW_12608	N/A	MIRANTE CT	N/A	1	1	1	2	1	1	1	1	1	11
ROW_12658	N/A	MODOC AVE	N/A	1	1	1	2	1	1	1	1	1	11
ROW_13063	N/A	MOYERS DR	N/A	1	1	1	2	1	1	1	1	1	11
ROW_13064	N/A	MOYERS RD	N/A	1	1	1	2	1	1	1	1	1	11
ROW_13101	N/A	MULBERRY CT	N/A	1	1	1	2	1	1	1	1	1	11
ROW_13109	N/A	MULBERRY PL	N/A	1	1	1	2	1	1	1	1	1	11
ROW_13114	N/A	MULLENS DR	N/A	1	1	1	2	1	1	1	1	1	11
ROW_13116	N/A	MULLIGAN CT	N/A	1	1	1	2	1	1	1	1	1	11
ROW_13160	N/A	MYRTLEWOOD CT	N/A	1	1	1	2	1	1	1	1	1	11
ROW_13438	N/A	NEWCASTLE CT	N/A	1	1	1	2	1	1	1	1	1	11
ROW_13464	N/A	NIBLUCK CT	N/A	1	1	1	2	1	1	1	1	1	11
ROW_1384	N/A	AUTO PLZ	N/A	1	1	1	2	1	1	1	1	1	11
ROW_1385	N/A	AUTO PLZ	N/A	1	1	1	2	1	1	1	1	1	11
ROW_13967	N/A	OLINDA RD	N/A	1	1	1	2	1	1	1	1	1	11
ROW_14072	N/A	ORCHARD AVE	N/A	1	1	1	2	1	1	1	1	1	11
ROW_14348	N/A	PANAMA AVE	N/A	1	1	1	2	1	1	1	1	1	11
ROW_14511	N/A	PARKWAY DR	N/A	1	1	1	2	1	1	1	1	1	11
ROW_14749	N/A	PHANOR DR	N/A	1	1	1	2	1	1	1	1	1	11
ROW_14762	N/A	PHILLIPS CT	N/A	1	1	1	2	1	1	1	1	1	11
ROW_1492	N/A	BAILEY LN	N/A	1	1	1	2	1	1	1	1	1	11
ROW_14971	N/A	PLACER ST	N/A	1	1	1	2	1	1	1	1	1	11
ROW_15038	N/A	PLUMAS AVE	N/A	1	1	1	2	1	1	1	1	1	11
ROW_15809	N/A	RENEE CT	N/A	1	1	1	2	1	1	1	1	1	11
ROW_15892	N/A	RICHMOND PKWY	N/A	2	1	0	2	1	1	1	1	1	11

db_index	Project Name	Stakeholder	Project Type	Jurisdiction	Planning Unit	Watershed	APN	Owner
ROW_16210	N/A	N/A	ROW Opportunity	Richmond	West	5.1 Baxter / Cerrito Richmond Drainages	N/A	N/A
ROW_16440	N/A	N/A	ROW Opportunity	Richmond	West	5.1 Baxter / Cerrito Richmond Drainages	N/A	N/A
ROW_16537	N/A	N/A	ROW Opportunity	Richmond	West	5.1 Baxter / Cerrito Richmond Drainages	N/A	N/A
ROW_16539	N/A	N/A	ROW Opportunity	Richmond	West	5.1 Baxter / Cerrito Richmond Drainages	N/A	N/A
ROW_16544	N/A	N/A	ROW Opportunity	Richmond	West	5.1 Baxter / Cerrito Richmond Drainages	N/A	N/A
ROW_16548	N/A	N/A	ROW Opportunity	Richmond	West	5.1 Baxter / Cerrito Richmond Drainages	N/A	N/A
ROW_1661	N/A	N/A	ROW Opportunity	Richmond	West	5.3 San Pablo Creek	N/A	N/A
ROW_16628	N/A	N/A	ROW Opportunity	Richmond	West	5.6 Rheem Creek	N/A	N/A
ROW_1673	N/A	N/A	ROW Opportunity	Richmond	West	5.1 Baxter / Cerrito Richmond Drainages	N/A	N/A
ROW_16800	N/A	N/A	ROW Opportunity	Richmond	West	5.1 Baxter / Cerrito Richmond Drainages	N/A	N/A
ROW_16843	N/A	N/A	ROW Opportunity	Richmond	West	5.1 Baxter / Cerrito Richmond Drainages	N/A	N/A
ROW_16846	N/A	N/A	ROW Opportunity	Richmond	West	5.1 Baxter / Cerrito Richmond Drainages	N/A	N/A
ROW_16866	N/A	N/A	ROW Opportunity	Richmond	West	5.1 Baxter / Cerrito Richmond Drainages	N/A	N/A
ROW_16878	N/A	N/A	ROW Opportunity	Richmond	West	5.1 Baxter / Cerrito Richmond Drainages	N/A	N/A
ROW_16920	N/A	N/A	ROW Opportunity	Richmond	West	5.3 San Pablo Creek	N/A	N/A
ROW_17029	N/A	N/A	ROW Opportunity	Richmond	West	5.5 Garrity Creek	N/A	N/A
ROW_17039	N/A	N/A	ROW Opportunity	Richmond	West	5.2 Wildcat Creek	N/A	N/A
ROW_17065	N/A	N/A	ROW Opportunity	Richmond	West	5.1 Baxter / Cerrito Richmond Drainages	N/A	N/A
ROW_17072	N/A	N/A	ROW Opportunity	Richmond	West	5.1 Baxter / Cerrito Richmond Drainages	N/A	N/A
ROW_17076	N/A	N/A	ROW Opportunity	Richmond	West	5.1 Baxter / Cerrito Richmond Drainages	N/A	N/A
ROW_1770	N/A	N/A	ROW Opportunity	Richmond	West	5.1 Baxter / Cerrito Richmond Drainages	N/A	N/A
ROW_1774	N/A	N/A	ROW Opportunity	Richmond	West	5.1 Baxter / Cerrito Richmond Drainages	N/A	N/A
ROW_1786	N/A	N/A	ROW Opportunity	Richmond	West	5.3 San Pablo Creek	N/A	N/A
ROW_17958	N/A	N/A	ROW Opportunity	Richmond	West	5.5 Garrity Creek	N/A	N/A
ROW_18036	N/A	N/A	ROW Opportunity	Richmond	West	5.1 Baxter / Cerrito Richmond Drainages	N/A	N/A
ROW_18037	N/A	N/A	ROW Opportunity	Richmond	West	5.1 Baxter / Cerrito Richmond Drainages	N/A	N/A
ROW_18072	N/A	N/A	ROW Opportunity	Richmond	West	5.1 Baxter / Cerrito Richmond Drainages	N/A	N/A
ROW_18579	N/A	N/A	ROW Opportunity	Richmond	West	5.5 Garrity Creek	N/A	N/A
ROW_18801	N/A	N/A	ROW Opportunity	Richmond	West	5.5 Garrity Creek	N/A	N/A
ROW_18826	N/A	N/A	ROW Opportunity	Richmond	West	5.5 Garrity Creek	N/A	N/A
ROW_18926	N/A	N/A	ROW Opportunity	Richmond	West	5.1 Baxter / Cerrito Richmond Drainages	N/A	N/A
ROW_19558	N/A	N/A	ROW Opportunity	Richmond	West	5.3 San Pablo Creek	N/A	N/A
ROW_19561	N/A	N/A	ROW Opportunity	Richmond	West	5.3 San Pablo Creek	N/A	N/A
ROW_19951	N/A	N/A	ROW Opportunity	Richmond	West	5.1 Baxter / Cerrito Richmond Drainages	N/A	N/A
ROW_20107	N/A	N/A	ROW Opportunity	Richmond	West	5.3 San Pablo Creek	N/A	N/A
ROW_20318	N/A	N/A	ROW Opportunity	Richmond	West	5.5 Garrity Creek	N/A	N/A
ROW_20486	N/A	N/A	ROW Opportunity	Richmond	West	5.1 Baxter / Cerrito Richmond Drainages	N/A	N/A
ROW_20873	N/A	N/A	ROW Opportunity	Richmond	West	5.3 San Pablo Creek	N/A	N/A
ROW_20895	N/A	N/A	ROW Opportunity	Richmond	West	5.5 Garrity Creek	N/A	N/A
ROW_20939	N/A	N/A	ROW Opportunity	Richmond	West	5.3 San Pablo Creek	N/A	N/A
ROW_21268	N/A	N/A	ROW Opportunity	Richmond	West	5.3 San Pablo Creek	N/A	N/A
ROW_21368	N/A	N/A	ROW Opportunity	Richmond	West	5.5 Garrity Creek	N/A	N/A
ROW_2464	N/A	N/A	ROW Opportunity	Richmond	West	5.1 Baxter / Cerrito Richmond Drainages	N/A	N/A
ROW_2524	N/A	N/A	ROW Opportunity	Richmond	West	5.6 Rheem Creek	N/A	N/A
ROW_253	N/A	N/A	ROW Opportunity	Richmond	West	5.1 Baxter / Cerrito Richmond Drainages	N/A	N/A
ROW_288	N/A	N/A	ROW Opportunity	Richmond	West	5.1 Baxter / Cerrito Richmond Drainages	N/A	N/A
ROW_3225	N/A	N/A	ROW Opportunity	Richmond	West	5.3 San Pablo Creek	N/A	N/A
ROW_3483	N/A	N/A	ROW Opportunity	Richmond	West	5.1 Baxter / Cerrito Richmond Drainages	N/A	N/A
ROW_3511	N/A	N/A	ROW Opportunity	Richmond	West	5.1 Baxter / Cerrito Richmond Drainages	N/A	N/A
ROW_3540	N/A	N/A	ROW Opportunity	Richmond	West	5.3 San Pablo Creek	N/A	N/A
ROW_3736	N/A	N/A	ROW Opportunity	Richmond	West	5.2 Wildcat Creek	N/A	N/A
ROW_3917	N/A	N/A	ROW Opportunity	Richmond	West	5.1 Baxter / Cerrito Richmond Drainages	N/A	N/A
ROW_3972	N/A	N/A	ROW Opportunity	Richmond	West	5.1 Baxter / Cerrito Richmond Drainages	N/A	N/A
ROW_4400	N/A	N/A	ROW Opportunity	Richmond	West	5.1 Baxter / Cerrito Richmond Drainages	N/A	N/A
ROW_4531	N/A	N/A	ROW Opportunity	Richmond	West	5.6 Rheem Creek	N/A	N/A
ROW_4874	N/A	N/A	ROW Opportunity	Richmond	West	5.1 Baxter / Cerrito Richmond Drainages	N/A	N/A
ROW_5231	N/A	N/A	ROW Opportunity	Richmond	West	5.6 Rheem Creek	N/A	N/A
ROW_5475	N/A	N/A	ROW Opportunity	Richmond	West	5.3 San Pablo Creek	N/A	N/A
ROW_5698	N/A	N/A	ROW Opportunity	Richmond	West	5.3 San Pablo Creek	N/A	N/A
ROW_5845	N/A	N/A	ROW Opportunity	Richmond	West	5.1 Baxter / Cerrito Richmond Drainages	N/A	N/A
ROW_5848	N/A	N/A	ROW Opportunity	Richmond	West	5.1 Baxter / Cerrito Richmond Drainages	N/A	N/A
ROW_6275	N/A	N/A	ROW Opportunity	Richmond	West	5.1 Baxter / Cerrito Richmond Drainages	N/A	N/A
ROW_6491	N/A	N/A	ROW Opportunity	Richmond	West	5.5 Garrity Creek	N/A	N/A
ROW_6826	N/A	N/A	ROW Opportunity	Richmond	West	5.6 Rheem Creek	N/A	N/A
ROW_6848	N/A	N/A	ROW Opportunity	Richmond	West	5.1 Baxter / Cerrito Richmond Drainages	N/A	N/A
ROW_6948	N/A	N/A	ROW Opportunity	Richmond	West	5.5 Garrity Creek	N/A	N/A
ROW_6994	N/A	N/A	ROW Opportunity	Richmond	West	5.6 Rheem Creek	N/A	N/A
ROW_7098	N/A	N/A	ROW Opportunity	Richmond	West	5.5 Garrity Creek	N/A	N/A
ROW_7197	N/A	N/A	ROW Opportunity	Richmond	West	5.5 Garrity Creek	N/A	N/A
ROW_731	N/A	N/A	ROW Opportunity	Richmond	West	5.6 Rheem Creek	N/A	N/A
ROW_7376	N/A	N/A	ROW Opportunity	Richmond	West	5.6 Rheem Creek	N/A	N/A
ROW_7562	N/A	N/A	ROW Opportunity	Richmond	West	5.5 Garrity Creek	N/A	N/A
ROW_7640	N/A	N/A	ROW Opportunity	Richmond	West	5.5 Garrity Creek	N/A	N/A
ROW_7641	N/A	N/A	ROW Opportunity	Richmond	West	5.5 Garrity Creek	N/A	N/A
ROW_7717	N/A	N/A	ROW Opportunity	Richmond	West	5.1 Baxter / Cerrito Richmond Drainages	N/A	N/A
ROW_7726	N/A	N/A	ROW Opportunity	Richmond	West	5.1 Baxter / Cerrito Richmond Drainages	N/A	N/A
ROW_7934	N/A	N/A	ROW Opportunity	Richmond	West	5.1 Baxter / Cerrito Richmond Drainages	N/A	N/A
ROW_8016	N/A	N/A	ROW Opportunity	Richmond	West	5.3 San Pablo Creek	N/A	N/A
ROW_8365	N/A	N/A	ROW Opportunity	Richmond	West	5.6 Rheem Creek	N/A	N/A
ROW_862	N/A	N/A	ROW Opportunity	Richmond	West	5.2 Wildcat Creek	N/A	N/A
ROW_8903	N/A	N/A	ROW Opportunity	Richmond	West	5.5 Garrity Creek	N/A	N/A
ROW_9124	N/A	N/A	ROW Opportunity	Richmond	West	5.6 Rheem Creek	N/A	N/A
ROW_9125	N/A	N/A	ROW Opportunity	Richmond	West	5.6 Rheem Creek	N/A	N/A
ROW_9132	N/A	N/A	ROW Opportunity	Richmond	West	5.5 Garrity Creek	N/A	N/A
ROW_9151	N/A	N/A	ROW Opportunity	Richmond	West	5.1 Baxter / Cerrito Richmond Drainages	N/A	N/A
ROW_9165	N/A	N/A	ROW Opportunity	Richmond	West	5.1 Baxter / Cerrito Richmond Drainages	N/A	N/A
ROW_9284	N/A	N/A	ROW Opportunity	Richmond	West	5.5 Garrity Creek	N/A	N/A
ROW_9341	N/A	N/A	ROW Opportunity	Richmond	West	5.1 Baxter / Cerrito Richmond Drainages	N/A	N/A
ROW_9343	N/A	N/A	ROW Opportunity	Richmond	West	5.1 Baxter / Cerrito Richmond Drainages	N/A	N/A
ROW_9354	N/A	N/A	ROW Opportunity	Richmond	West	5.1 Baxter / Cerrito Richmond Drainages	N/A	N/A
ROW_937	N/A	N/A	ROW Opportunity	Richmond	West	5.3 San Pablo Creek	N/A	N/A
ROW_9399	N/A	N/A	ROW Opportunity	Richmond	West	5.1 Baxter / Cerrito Richmond Drainages	N/A	N/A
ROW_9473	N/A	N/A	ROW Opportunity	Richmond	West	5.5 Garrity Creek	N/A	N/A
ROW_9595	N/A	N/A	ROW Opportunity	Richmond	West	5.1 Baxter / Cerrito Richmond Drainages	N/A	N/A
ROW_16840	N/A	N/A	ROW Opportunity	Richmond	West	5.1 Baxter / Cerrito Richmond Drainages	N/A	N/A
planned_463	CSO Facility at Hilltop Drive	West County Wastewater District	Planned Unlined Bioretention	Richmond	West	5.5 Garrity Creek	N/A	N/A
planned_489	S 55th St Bikeway	City of Richmond	Planned Unlined Bioretention	Richmond	West	5.1 Baxter / Cerrito Richmond Drainages	N/A	N/A
planned_490	S 56th St Bikeway	City of Richmond	Planned Unlined Bioretention	Richmond	West	5.1 Baxter / Cerrito Richmond Drainages	N/A	N/A
planned_94	Central Park	El Cerrito	Planned Creek/Marsh Restoration	Richmond	West	5.1 Baxter / Cerrito Richmond Drainages	N/A	N/A
planned_487	Barrett-Key Green Corridor	City of Richmond	Planned Unlined Bioretention	Richmond	West	5.1 Baxter / Cerrito Richmond Drainages	N/A	N/A
planned_527	I-80 at San Pablo Ave	City of Richmond	Planned Unlined Bioretention	Richmond	West	5.1 Baxter / Cerrito Richmond Drainages	N/A	N/A
planned_187	Richmond Greenway green infrastructure additional work	Trust for Public Land	Planned Unlined Bioretention	Richmond	West	5.1 Baxter / Cerrito Richmond Drainages	N/A	N/A
planned_526	Modoc Ave	City of Richmond	Planned Unlined Swale	Richmond	West	5.1 Baxter / Cerrito Richmond Drainages	N/A	N/A
Parcel_117968	N/A	N/A	Regional Opportunity	Richmond	West	5.1 Baxter / Cerrito Richmond Drainages	560122005	RICHMOND REDEVELOPMENT AGENCY
Parcel_181368	N/A	N/A	Regional Opportunity	Richmond	West	5.3 San Pablo Creek	419152003	EAST BAY MUNICIPAL UTILITY DIS
Parcel_194899	N/A	N/A	Regional Opportunity	Richmond	West	5.3 San Pablo Creek	433170057	RICHMOND CITY OF
Parcel_225370	N/A	N/A	Parcel-Based Opportunity	Richmond	West	5.5 Garrity Creek	405373013	RICHMOND CITY OF
Parcel_50111	N/A	N/A	Parcel-Based Opportunity	Richmond	West	5.1 Baxter / Cerrito Richmond Drainages	560400007	UNITED STATES POSTAL SERVICE
ROW_1022	N/A	N/A	ROW Opportunity	Richmond	West	5.3 San Pablo Creek	N/A	N/A
ROW_2016	N/A	N/A	ROW Opportunity	Richmond	West	5.2 Wildcat Creek	N/A	N/A
ROW_7810	N/A	N/A	ROW Opportunity	Richmond	West	5.5 Garrity Creek	N/A	N/A
ROW_3383	N/A	N/A	ROW Opportunity	Richmond	West	5.3 San Pablo Creek	N/A	N/A

db_index	Project Name	Street Name	Size	Slope	Infiltration	Yield Class	Removes Pollutant Loads	Augments Water Supply	Provides Flood Control	Reestablishes Natural Drainage	Develops Open Space	Community	Total Score
ROW 16210	N/A	ROOSEVELT AVE	N/A	1	1	1	2	1	1	1	1	1	11
ROW 16440	N/A	S 13TH ST	N/A	2	1	0	2	1	1	1	1	1	11
ROW 16537	N/A	S 51 ST	N/A	2	1	0	2	1	1	1	1	1	11
ROW 16539	N/A	S 51ST ST	N/A	2	1	0	2	1	1	1	1	1	11
ROW 16544	N/A	S 55TH ST	N/A	1	1	1	2	1	1	1	1	1	11
ROW 16548	N/A	S 57TH ST	N/A	1	1	1	2	1	1	1	1	1	11
ROW 1661	N/A	BARRANCA AVE	N/A	1	1	1	2	1	1	1	1	1	11
ROW 16628	N/A	S RIDGE DR	N/A	1	1	1	2	1	1	1	1	1	11
ROW 1673	N/A	BARRETT AVE	N/A	1	1	1	2	1	1	1	1	1	11
ROW 16800	N/A	SAN BENITO AVE	N/A	1	1	1	2	1	1	1	1	1	11
ROW 16843	N/A	SAN JOSE AVE	N/A	1	1	1	2	1	1	1	1	1	11
ROW 16846	N/A	SAN JOSE AVE	N/A	1	1	1	2	1	1	1	1	1	11
ROW 16866	N/A	SAN LUIS ST	N/A	1	1	1	2	1	1	1	1	1	11
ROW 16878	N/A	SAN MATEO ST	N/A	1	1	1	2	1	1	1	1	1	11
ROW 16920	N/A	SAN PABLO DAM RD	N/A	1	1	1	2	1	1	1	1	1	11
ROW 17029	N/A	SANDY CT	N/A	1	1	1	2	1	1	1	1	1	11
ROW 17039	N/A	SANFORD AVE	N/A	2	1	0	2	1	1	1	1	1	11
ROW 17065	N/A	SANTA CLARA AVE	N/A	1	1	1	2	1	1	1	1	1	11
ROW 17072	N/A	SANTA CLARA ST	N/A	1	1	1	2	1	1	1	1	1	11
ROW 17076	N/A	SANTA CRUZ AVE	N/A	1	1	1	2	1	1	1	1	1	11
ROW 1770	N/A	BAYVIEW AVE	N/A	1	1	1	2	1	1	1	1	1	11
ROW 1774	N/A	BAYVIEW AVE	N/A	1	1	1	2	1	1	1	1	1	11
ROW 1786	N/A	BAYWOOD DR	N/A	1	1	1	2	1	1	1	1	1	11
ROW 17958	N/A	SKYPARK PL	N/A	1	1	1	2	1	1	1	1	1	11
ROW 18036	N/A	SOLANO AVE	N/A	1	1	1	2	1	1	1	1	1	11
ROW 18037	N/A	SOLANO AVE	N/A	1	1	1	2	1	1	1	1	1	11
ROW 18072	N/A	SONOMA ST	N/A	1	1	1	2	1	1	1	1	1	11
ROW 18579	N/A	STONEGLEN	N/A	1	1	1	2	1	1	1	1	1	11
ROW 18801	N/A	SUNNY GLEN CT	N/A	1	1	1	2	1	1	1	1	1	11
ROW 18826	N/A	SUNRISE CT	N/A	1	1	1	2	1	1	1	1	1	11
ROW 18926	N/A	SUTTER AVE	N/A	1	1	1	2	1	1	1	1	1	11
ROW 19558	N/A	TRAILSIDE DR	N/A	1	1	1	2	1	1	1	1	1	11
ROW 19561	N/A	TRAILSIDE DR	N/A	1	1	1	2	1	1	1	1	1	11
ROW 19951	N/A	VAN FLEET AVE	N/A	1	1	1	2	1	1	1	1	1	11
ROW 20107	N/A	VIA GIARAMITA	N/A	1	1	1	2	1	1	1	1	1	11
ROW 20318	N/A	VISTA CT	N/A	1	1	1	2	1	1	1	1	1	11
ROW 20486	N/A	W RICHMOND AVE	N/A	1	1	1	2	1	1	1	1	1	11
ROW 20873	N/A	WESTWOOD CT	N/A	1	1	1	2	1	1	1	1	1	11
ROW 20895	N/A	WHINS CT	N/A	1	1	1	2	1	1	1	1	1	11
ROW 20939	N/A	WHITECLIFF CT	N/A	1	1	1	2	1	1	1	1	1	11
ROW 21268	N/A	WINSOR WAY	N/A	1	1	1	2	1	1	1	1	1	11
ROW 21368	N/A	WOODLAND PL	N/A	1	1	1	2	1	1	1	1	1	11
ROW 2464	N/A	BOUQUET AVE	N/A	1	1	1	2	1	1	1	1	1	11
ROW 2524	N/A	BRANCHWOOD CT	N/A	1	1	1	2	1	1	1	1	1	11
ROW 253	N/A	36TH ST	N/A	1	1	1	2	1	1	1	1	1	11
ROW 288	N/A	45TH ST	N/A	1	1	1	2	1	1	1	1	1	11
ROW 3225	N/A	CAMERENA DR	N/A	1	1	1	2	1	1	1	1	1	11
ROW 3483	N/A	CARL AVE	N/A	1	1	1	2	1	1	1	1	1	11
ROW 3511	N/A	CARLSTON AVE	N/A	1	1	1	2	1	1	1	1	1	11
ROW 3540	N/A	CARMEN LN	N/A	1	1	1	2	1	1	1	1	1	11
ROW 3736	N/A	CASTRO ST	N/A	2	1	0	2	1	1	1	1	1	11
ROW 3917	N/A	CERRITO AVE	N/A	1	1	1	2	1	1	1	1	1	11
ROW 3972	N/A	CHANNEL AVE	N/A	2	1	0	2	1	1	1	1	1	11
ROW 4400	N/A	CLINTON AVE	N/A	1	1	1	2	1	1	1	1	1	11
ROW 4531	N/A	COLLINS AVE	N/A	2	1	0	2	1	1	1	1	1	11
ROW 4874	N/A	COTTAGE AVE	N/A	1	1	1	2	1	1	1	1	1	11
ROW 5231	N/A	CUTHBERTSON CT	N/A	1	1	1	2	1	1	1	1	1	11
ROW 5475	N/A	DE ANZA DR	N/A	1	1	1	2	1	1	1	1	1	11
ROW 5698	N/A	DESERET DR	N/A	1	1	1	2	1	1	1	1	1	11
ROW 5845	N/A	DIMM ST	N/A	1	1	1	2	1	1	1	1	1	11
ROW 5848	N/A	DIMM ST	N/A	1	1	1	2	1	1	1	1	1	11
ROW 6275	N/A	E RICHMOND AVE	N/A	0	1	2	2	1	1	1	1	1	11
ROW 6491	N/A	EL CENTRO RD	N/A	1	1	1	2	1	1	1	1	1	11
ROW 6826	N/A	ERLA WAY	N/A	1	1	1	2	1	1	1	1	1	11
ROW 6848	N/A	ESMOND AVE	N/A	1	1	1	2	1	1	1	1	1	11
ROW 6948	N/A	EVERWOOD CT	N/A	1	1	1	2	1	1	1	1	1	11
ROW 6994	N/A	FARMEDGE DR	N/A	1	1	1	2	1	1	1	1	1	11
ROW 7098	N/A	FARMSTEAD CT	N/A	1	1	1	2	1	1	1	1	1	11
ROW 7197	N/A	FIELDSTONE DR	N/A	1	1	1	2	1	1	1	1	1	11
ROW 731	N/A	ALTA MIRA DR	N/A	1	1	1	2	1	1	1	1	1	11
ROW 7376	N/A	FORDHAM ST	N/A	1	1	1	2	1	1	1	1	1	11
ROW 7562	N/A	FRINGE DR	N/A	1	1	1	2	1	1	1	1	1	11
ROW 7640	N/A	GALLERY CT	N/A	1	1	1	2	1	1	1	1	1	11
ROW 7641	N/A	GALLERY DR	N/A	1	1	1	2	1	1	1	1	1	11
ROW 7717	N/A	GARVIN AVE	N/A	1	1	1	2	1	1	1	1	1	11
ROW 7726	N/A	GATELY AVE	N/A	1	1	1	2	1	1	1	1	1	11
ROW 7934	N/A	GLENN AVE	N/A	1	1	1	2	1	1	1	1	1	11
ROW 8016	N/A	GOLD CT	N/A	1	1	1	2	1	1	1	1	1	11
ROW 8365	N/A	GROOM DR	N/A	1	1	1	2	1	1	1	1	1	11
ROW 862	N/A	AMSTAN LN	N/A	2	1	0	2	1	1	1	1	1	11
ROW 8903	N/A	HERITAGE CT	N/A	1	1	1	2	1	1	1	1	1	11
ROW 9124	N/A	HILLTOP DR	N/A	1	1	1	2	1	1	1	1	1	11
ROW 9125	N/A	HILLTOP DR	N/A	1	1	1	2	1	1	1	1	1	11
ROW 9132	N/A	HILLTOP DR	N/A	1	1	1	2	1	1	1	1	1	11
ROW 9151	N/A	HINKLEY AVE	N/A	1	1	1	2	1	1	1	1	1	11
ROW 9165	N/A	HOFFMAN BLVD	N/A	2	1	0	2	1	1	1	1	1	11
ROW 9284	N/A	HORIZON DR	N/A	1	1	1	2	1	1	1	1	1	11
ROW 9341	N/A	HUMBOLDT ST	N/A	1	1	1	2	1	1	1	1	1	11
ROW 9343	N/A	HUMBOLDT ST	N/A	1	1	1	2	1	1	1	1	1	11
ROW 9354	N/A	HUNTINGTON AVE	N/A	1	1	1	2	1	1	1	1	1	11
ROW 937	N/A	ANNAPOLIS AVE	N/A	1	1	1	2	1	1	1	1	1	11
ROW 9399	N/A	IDAHO ST	N/A	1	1	1	2	1	1	1	1	1	11
ROW 9473	N/A	INVERNESS CT	N/A	1	1	1	2	1	1	1	1	1	11
ROW 9595	N/A	JACUZZI AVE	N/A	1	1	1	2	1	1	1	1	1	11
ROW 16840	N/A	SAN JOAQUIN ST	N/A	1	1	0.5	2	1	1	1	1	1	11
planned_463	CSO Facility at Hilltop Drive	N/A	1	1	1	1	2	1	1	1	1	1	11
planned_489	S 55th St Bikeway	N/A	1	1	1	1	2	1	1	1	1	1	11
planned_490	S 56th St Bikeway	N/A	1	1	1	1	2	1	1	1	1	1	11
planned_94	Central Park	N/A	2	1	1	1	0	0	0	2	2	2	11
planned_487	Barrett-Key Green Corridor	N/A	2	1	0	1	2	1	1	1	1	1	11
planned_527	I-80 at San Pablo Ave	N/A	2	1	0	1	2	1	1	1	1	1	11
planned_187	Richmond Greenway green infrastructure additional work	N/A	0	2	0	1.5	2	1	1	1	1	1	10.5
planned_526	Modoc Ave	N/A	0	2	1	0.5	2	1	1	1	1	1	10.5
Parcel_117968	N/A	N/A	0	0	1	1.5	3	1	1	1	1	1	10.5
Parcel_181368	N/A	N/A	1	0	1	0.5	3	1	1	1	1	1	10.5
Parcel_194899	N/A	N/A	0	1	1	0.5	3	1	1	1	1	1	10.5
Parcel_225370	N/A	N/A	2	0	1	0.5	2	1	1	1	1	1	10.5
Parcel_50111	N/A	N/A	2	0	1	0.5	2	1	1	1	1	1	10.5
ROW 1022	N/A	APPIAN WAY	N/A	1	1	0.5	2	1	1	1	1	1	10.5
ROW 2016	N/A	BERNHARD AVE	N/A	1	1	0.5	2	1	1	1	1	1	10.5
ROW 7810	N/A	GIANT HWY	N/A	0	1	1.5	2	1	1	1	1	1	10.5
ROW 3383	N/A	CANYON OAKS DR	N/A	1	1	0	2	1	1	1	1	1	10.5

db_index	Project Name	Stakeholder	Project Type	Jurisdiction	Planning Unit	Watershed	APN	Owner
planned_498	Castro Creek Restoration	City of Richmond	Planned Creek/Marsh Restoration	Richmond	West	5.1 Baxter / Cerrito Richmond Drainages	N/A	N/A
planned_139	La Moine Valley View Park	El Sobrante	Planned Unlined Swale	Richmond	West	5.3 San Pablo Creek	N/A	N/A
planned_507	Partial Pipe Culvert Retrofits - PT Richmond	City of Richmond	Planned Unlined Swale	Richmond	West	5.1 Baxter / Cerrito Richmond Drainages	N/A	N/A
planned_562	Creek Restoration through Proposed New Development	CUSP	Planned Creek/Marsh Restoration	Richmond	West	5.1 Baxter / Cerrito Richmond Drainages	N/A	N/A
planned_503	Partial Pipe Culvert Retrofits - PT Richmond	City of Richmond	Planned Unlined Swale	Richmond	West	5.1 Baxter / Cerrito Richmond Drainages	N/A	N/A
planned_504	Partial Pipe Culvert Retrofits - PT Richmond	City of Richmond	Planned Unlined Swale	Richmond	West	5.1 Baxter / Cerrito Richmond Drainages	N/A	N/A
Parcel_114973	N/A	N/A	Regional Opportunity	Richmond	West	5.1 Baxter / Cerrito Richmond Drainages	560181042	RICHMOND REDEVELOPMENT AGENCY
Parcel_115051	N/A	N/A	Parcel-Based Opportunity	Richmond	West	5.1 Baxter / Cerrito Richmond Drainages	508281008	RICHMOND CITY OF
Parcel_115416	N/A	N/A	Regional Opportunity	Richmond	West	5.1 Baxter / Cerrito Richmond Drainages	560181072	RICHMOND REDEVELOPMENT AGENCY
Parcel_116931	N/A	N/A	Parcel-Based Opportunity	Richmond	West	5.1 Baxter / Cerrito Richmond Drainages	561010006	RICHMOND CITY OF
Parcel_126574	N/A	N/A	Regional Opportunity	Richmond	West	5.1 Baxter / Cerrito Richmond Drainages	561010021	EAST BAY REGIONAL PARK DIST
Parcel_129355	N/A	N/A	Parcel-Based Opportunity	Richmond	West	5.1 Baxter / Cerrito Richmond Drainages	560222010	CALIFORNIA STATE OF
Parcel_133470	N/A	N/A	Parcel-Based Opportunity	Richmond	West	5.1 Baxter / Cerrito Richmond Drainages	513238013	CALIFORNIA STATE OF
Parcel_134011	N/A	N/A	Parcel-Based Opportunity	Richmond	West	5.1 Baxter / Cerrito Richmond Drainages	556170031	RICHMOND CITY OF
Parcel_138667	N/A	N/A	Parcel-Based Opportunity	Richmond	West	5.1 Baxter / Cerrito Richmond Drainages	513330006	RICHMOND REDEVELOPMENT AGENCY
Parcel_139084	N/A	N/A	Parcel-Based Opportunity	Richmond	West	5.1 Baxter / Cerrito Richmond Drainages	550120011	RICHMOND CITY OF
Parcel_139490	N/A	N/A	Parcel-Based Opportunity	Richmond	West	5.1 Baxter / Cerrito Richmond Drainages	550120009	RICHMOND CITY OF
Parcel_140422	N/A	N/A	Parcel-Based Opportunity	Richmond	West	5.1 Baxter / Cerrito Richmond Drainages	513082015	RICHMOND CITY OF
Parcel_140429	N/A	N/A	Parcel-Based Opportunity	Richmond	West	5.1 Baxter / Cerrito Richmond Drainages	513321009	RICHMOND REDEVELOPMENT AGENCY
Parcel_142491	N/A	N/A	Parcel-Based Opportunity	Richmond	West	5.1 Baxter / Cerrito Richmond Drainages	540410005	RICHMOND CITY OF
Parcel_143243	N/A	N/A	Parcel-Based Opportunity	Richmond	West	5.1 Baxter / Cerrito Richmond Drainages	540320011	RICHMOND CITY OF
Parcel_144577	N/A	N/A	Parcel-Based Opportunity	Richmond	West	5.1 Baxter / Cerrito Richmond Drainages	514020006	RICHMOND CITY OF
Parcel_144739	N/A	N/A	Parcel-Based Opportunity	Richmond	West	5.1 Baxter / Cerrito Richmond Drainages	514020005	RICHMOND CITY OF
Parcel_144848	N/A	N/A	Parcel-Based Opportunity	Richmond	West	5.1 Baxter / Cerrito Richmond Drainages	514020005	RICHMOND CITY OF
Parcel_144949	N/A	N/A	Parcel-Based Opportunity	Richmond	West	5.1 Baxter / Cerrito Richmond Drainages	517330011	CONTRA COSTA COUNTY
Parcel_145377	N/A	N/A	Parcel-Based Opportunity	Richmond	West	5.1 Baxter / Cerrito Richmond Drainages	514020004	RICHMOND CITY OF
Parcel_145478	N/A	N/A	Parcel-Based Opportunity	Richmond	West	5.1 Baxter / Cerrito Richmond Drainages	514020002	RICHMOND CITY OF
Parcel_145478	N/A	N/A	Parcel-Based Opportunity	Richmond	West	5.1 Baxter / Cerrito Richmond Drainages	514020015	RICHMOND CITY OF
Parcel_149554	N/A	N/A	Parcel-Based Opportunity	Richmond	West	5.1 Baxter / Cerrito Richmond Drainages	515261010	RICHMOND HOUSING AUTHORITY
Parcel_155265	N/A	N/A	Parcel-Based Opportunity	Richmond	West	5.1 Baxter / Cerrito Richmond Drainages	519161001	RICHMOND CITY OF
Parcel_158116	N/A	N/A	Parcel-Based Opportunity	Richmond	West	5.1 Baxter / Cerrito Richmond Drainages	534230026	RICHMOND CITY OF
Parcel_159357	N/A	N/A	Parcel-Based Opportunity	Richmond	West	5.1 Baxter / Cerrito Richmond Drainages	534101007	RICHMOND CITY OF
Parcel_159828	N/A	N/A	Parcel-Based Opportunity	Richmond	West	5.1 Baxter / Cerrito Richmond Drainages	534101005	RICHMOND CITY OF
Parcel_167737	N/A	N/A	Parcel-Based Opportunity	Richmond	West	5.1 Baxter / Cerrito Richmond Drainages	523092011	RICHMOND CITY OF
Parcel_169846	N/A	N/A	Parcel-Based Opportunity	Richmond	West	5.1 Baxter / Cerrito Richmond Drainages	561130010	RICHMOND CITY OF
Parcel_170470	N/A	N/A	Parcel-Based Opportunity	Richmond	West	5.1 Baxter / Cerrito Richmond Drainages	530050011	SAN FRANCISCO BART DISTRICT
Parcel_170823	N/A	N/A	Parcel-Based Opportunity	Richmond	West	5.2 Wildcat Creek	561145001	RICHMOND CITY OF
Parcel_177968	N/A	N/A	Parcel-Based Opportunity	Richmond	West	5.2 Wildcat Creek	561241016	RICHMOND CITY OF
Parcel_178209	N/A	N/A	Parcel-Based Opportunity	Richmond	West	5.2 Wildcat Creek	561241014	RICHMOND CITY OF
Parcel_178220	N/A	N/A	Parcel-Based Opportunity	Richmond	West	5.2 Wildcat Creek	561241015	RICHMOND CITY OF
Parcel_178459	N/A	N/A	Parcel-Based Opportunity	Richmond	West	5.2 Wildcat Creek	561241020	RICHMOND CITY OF
Parcel_198527	N/A	N/A	Parcel-Based Opportunity	Richmond	West	<Null>	561070019	RICHMOND CITY OF
Parcel_207737	N/A	N/A	Regional Opportunity	Richmond	West	5.3 San Pablo Creek	431193001	WEST CC UNIFIED SCHOOL DIST
Parcel_210569	N/A	N/A	Parcel-Based Opportunity	Richmond	West	5.5 Garrity Creek	414042013	ALAMEDA COUNTY
Parcel_241778	N/A	N/A	Parcel-Based Opportunity	Richmond	West	5.5 Garrity Creek	405590006	EAST BAY REGIONAL PARK DIST
ROW_10599	N/A	N/A	ROW Opportunity	Richmond	West	5.5 Garrity Creek	N/A	N/A
ROW_11373	N/A	N/A	ROW Opportunity	Richmond	West	5.6 Rheem Creek	N/A	N/A
ROW_11420	N/A	N/A	ROW Opportunity	Richmond	West	5.5 Garrity Creek	N/A	N/A
ROW_11822	N/A	N/A	ROW Opportunity	Richmond	West	5.1 Baxter / Cerrito Richmond Drainages	N/A	N/A
ROW_11852	N/A	N/A	ROW Opportunity	Richmond	West	5.1 Baxter / Cerrito Richmond Drainages	N/A	N/A
ROW_11970	N/A	N/A	ROW Opportunity	Richmond	West	5.3 San Pablo Creek	N/A	N/A
ROW_12105	N/A	N/A	ROW Opportunity	Richmond	West	5.2 Wildcat Creek	N/A	N/A
ROW_12228	N/A	N/A	ROW Opportunity	Richmond	West	5.5 Garrity Creek	N/A	N/A
ROW_12341	N/A	N/A	ROW Opportunity	Richmond	West	5.1 Baxter / Cerrito Richmond Drainages	N/A	N/A
ROW_12359	N/A	N/A	ROW Opportunity	Richmond	West	5.1 Baxter / Cerrito Richmond Drainages	N/A	N/A
ROW_13017	N/A	N/A	ROW Opportunity	Richmond	West	5.1 Baxter / Cerrito Richmond Drainages	N/A	N/A
ROW_13383	N/A	N/A	ROW Opportunity	Richmond	West	5.3 San Pablo Creek	N/A	N/A
ROW_13821	N/A	N/A	ROW Opportunity	Richmond	West	5.5 Garrity Creek	N/A	N/A
ROW_14349	N/A	N/A	ROW Opportunity	Richmond	West	5.1 Baxter / Cerrito Richmond Drainages	N/A	N/A
ROW_14427	N/A	N/A	ROW Opportunity	Richmond	West	5.5 Garrity Creek	N/A	N/A
ROW_14437	N/A	N/A	ROW Opportunity	Richmond	West	5.5 Garrity Creek	N/A	N/A
ROW_15139	N/A	N/A	ROW Opportunity	Richmond	West	5.5 Garrity Creek	N/A	N/A
ROW_15254	N/A	N/A	ROW Opportunity	Richmond	West	5.5 Garrity Creek	N/A	N/A
ROW_15522	N/A	N/A	ROW Opportunity	Richmond	West	5.1 Baxter / Cerrito Richmond Drainages	N/A	N/A
ROW_15680	N/A	N/A	ROW Opportunity	Richmond	West	5.6 Rheem Creek	N/A	N/A
ROW_15943	N/A	N/A	ROW Opportunity	Richmond	West	5.3 San Pablo Creek	N/A	N/A
ROW_16058	N/A	N/A	ROW Opportunity	Richmond	West	5.3 San Pablo Creek	N/A	N/A
ROW_16547	N/A	N/A	ROW Opportunity	Richmond	West	5.1 Baxter / Cerrito Richmond Drainages	N/A	N/A
ROW_16549	N/A	N/A	ROW Opportunity	Richmond	West	5.1 Baxter / Cerrito Richmond Drainages	N/A	N/A
ROW_16550	N/A	N/A	ROW Opportunity	Richmond	West	5.1 Baxter / Cerrito Richmond Drainages	N/A	N/A
ROW_16675	N/A	N/A	ROW Opportunity	Richmond	West	5.1 Baxter / Cerrito Richmond Drainages	N/A	N/A
ROW_16913	N/A	N/A	ROW Opportunity	Richmond	West	5.5 Garrity Creek	N/A	N/A
ROW_16923	N/A	N/A	ROW Opportunity	Richmond	West	5.3 San Pablo Creek	N/A	N/A
ROW_17073	N/A	N/A	ROW Opportunity	Richmond	West	5.1 Baxter / Cerrito Richmond Drainages	N/A	N/A
ROW_17129	N/A	N/A	ROW Opportunity	Richmond	West	5.3 San Pablo Creek	N/A	N/A
ROW_17307	N/A	N/A	ROW Opportunity	Richmond	West	5.1 Baxter / Cerrito Richmond Drainages	N/A	N/A
ROW_17527	N/A	N/A	ROW Opportunity	Richmond	West	5.6 Rheem Creek	N/A	N/A
ROW_17569	N/A	N/A	ROW Opportunity	Richmond	West	5.1 Baxter / Cerrito Richmond Drainages	N/A	N/A
ROW_17603	N/A	N/A	ROW Opportunity	Richmond	West	5.3 San Pablo Creek	N/A	N/A
ROW_17605	N/A	N/A	ROW Opportunity	Richmond	West	5.3 San Pablo Creek	N/A	N/A
ROW_17729	N/A	N/A	ROW Opportunity	Richmond	West	5.6 Rheem Creek	N/A	N/A
ROW_17749	N/A	N/A	ROW Opportunity	Richmond	West	5.1 Baxter / Cerrito Richmond Drainages	N/A	N/A
ROW_18074	N/A	N/A	ROW Opportunity	Richmond	West	5.1 Baxter / Cerrito Richmond Drainages	N/A	N/A
ROW_18076	N/A	N/A	ROW Opportunity	Richmond	West	5.1 Baxter / Cerrito Richmond Drainages	N/A	N/A
ROW_18583	N/A	N/A	ROW Opportunity	Richmond	West	5.5 Garrity Creek	N/A	N/A
ROW_18766	N/A	N/A	ROW Opportunity	Richmond	West	5.5 Garrity Creek	N/A	N/A
ROW_18795	N/A	N/A	ROW Opportunity	Richmond	West	5.6 Rheem Creek	N/A	N/A
ROW_19203	N/A	N/A	ROW Opportunity	Richmond	West	5.1 Baxter / Cerrito Richmond Drainages	N/A	N/A
ROW_1965	N/A	N/A	ROW Opportunity	Richmond	West	5.6 Rheem Creek	N/A	N/A
ROW_19818	N/A	N/A	ROW Opportunity	Richmond	West	5.3 San Pablo Creek	N/A	N/A
ROW_19829	N/A	N/A	ROW Opportunity	Richmond	West	5.3 San Pablo Creek	N/A	N/A
ROW_20006	N/A	N/A	ROW Opportunity	Richmond	West	5.1 Baxter / Cerrito Richmond Drainages	N/A	N/A
ROW_2014	N/A	N/A	ROW Opportunity	Richmond	West	5.1 Baxter / Cerrito Richmond Drainages	N/A	N/A
ROW_20633	N/A	N/A	ROW Opportunity	Richmond	West	5.1 Baxter / Cerrito Richmond Drainages	N/A	N/A
ROW_20703	N/A	N/A	ROW Opportunity	Richmond	West	5.5 Garrity Creek	N/A	N/A
ROW_20940	N/A	N/A	ROW Opportunity	Richmond	West	5.3 San Pablo Creek	N/A	N/A
ROW_21475	N/A	N/A	ROW Opportunity	Richmond	West	5.5 Garrity Creek	N/A	N/A
ROW_21542	N/A	N/A	ROW Opportunity	Richmond	West	5.1 Baxter / Cerrito Richmond Drainages	N/A	N/A
ROW_21559	N/A	N/A	ROW Opportunity	Richmond	West	5.1 Baxter / Cerrito Richmond Drainages	N/A	N/A
ROW_256	N/A	N/A	ROW Opportunity	Richmond	West	5.1 Baxter / Cerrito Richmond Drainages	N/A	N/A
ROW_2928	N/A	N/A	ROW Opportunity	Richmond	West	5.1 Baxter / Cerrito Richmond Drainages	N/A	N/A
ROW_2981	N/A	N/A	ROW Opportunity	Richmond	West	5.1 Baxter / Cerrito Richmond Drainages	N/A	N/A
ROW_3038	N/A	N/A	ROW Opportunity	Richmond	West	5.3 San Pablo Creek	N/A	N/A
ROW_3352	N/A	N/A	ROW Opportunity	Richmond	West	5.3 San Pablo Creek	N/A	N/A
ROW_3510	N/A	N/A	ROW Opportunity	Richmond	West	5.1 Baxter / Cerrito Richmond Drainages	N/A	N/A
ROW_4398	N/A	N/A	ROW Opportunity	Richmond	West	5.1 Baxter / Cerrito Richmond Drainages	N/A	N/A
ROW_4508	N/A	N/A	ROW Opportunity	Richmond	West	5.5 Garrity Creek	N/A	N/A
ROW_4756	N/A	N/A	ROW Opportunity	Richmond	West	5.5 Garrity Creek	N/A	N/A
ROW_5065	N/A	N/A	ROW Opportunity	Richmond	West	5.1 Baxter / Cerrito Richmond Drainages	N/A	N/A
ROW_5971	N/A	N/A	ROW Opportunity	Richmond	West	5.1 Baxter / Cerrito Richmond Drainages	N/A	N/A
ROW_6118	N/A	N/A	ROW Opportunity	Richmond	West	5.6 Rheem Creek	N/A	N/A
ROW_64	N/A	N/A	ROW Opportunity	Richmond	West	5.6 Rheem Creek	N/A	N/A
ROW_6558	N/A	N/A	ROW Opportunity	Richmond	West	5.3 San Pablo Creek	N/A	N/A

db_index	Project Name	Street Name	Size	Slope	Infiltration	Yield Class	Removes Pollutant Loads	Augments Water Supply	Provides Flood Control	Reestablishes Natural Drainage	Develops Open Space	Community	Total Score
planned_498	Castro Creek Restoration	N/A	2	1	1	0.5	0	0	0	2	2	2	10.5
planned_139	La Moine Valley View Park	N/A	0	0	1	0.5	2	1	1	1	1	1	10.5
planned_507	Partial Pipe Culvert Retrofits - Pt Richmond	N/A	0	2	0	1	2	1	1	1	1	1	10
planned_562	Creek Restoration through Proposed New Development	N/A	1	2	0	1	0	0	0	2	2	2	10
planned_503	Partial Pipe Culvert Retrofits - Pt Richmond	N/A	0	1	1	1	2	1	1	1	1	1	10
planned_504	Partial Pipe Culvert Retrofits - Pt Richmond	N/A	0	1	1	1	2	1	1	1	1	1	10
Parcel_114973	N/A	N/A	1	2	0	2	3	0	0	0	1	1	10
Parcel_115051	N/A	N/A	0	1	1	1	2	1	1	1	1	1	10
Parcel_115416	N/A	N/A	1	2	0	2	3	0	0	0	1	1	10
Parcel_116931	N/A	N/A	2	0	1	0	2	1	1	1	1	1	10
Parcel_126574	N/A	N/A	0	0	1	1	3	1	1	1	1	1	10
Parcel_129355	N/A	N/A	0	2	1	0	2	1	1	1	1	1	10
Parcel_133470	N/A	N/A	0	2	1	0	2	1	2	1	1	1	10
Parcel_134011	N/A	N/A	0	2	1	0	2	1	1	1	1	1	10
Parcel_138667	N/A	N/A	0	2	1	0	2	1	2	1	1	1	10
Parcel_139084	N/A	N/A	0	2	1	0	2	1	1	1	1	1	10
Parcel_139490	N/A	N/A	0	2	1	0	2	1	1	1	1	1	10
Parcel_140422	N/A	N/A	0	1	1	1	2	1	1	1	1	1	10
Parcel_140429	N/A	N/A	0	2	1	0	2	1	1	1	1	1	10
Parcel_142491	N/A	N/A	0	2	1	0	2	1	1	1	1	1	10
Parcel_143243	N/A	N/A	0	1	1	1	2	1	1	1	1	1	10
Parcel_144577	N/A	N/A	0	2	1	0	2	1	1	1	1	1	10
Parcel_144739	N/A	N/A	0	2	1	0	2	1	1	1	1	1	10
Parcel_144848	N/A	N/A	0	2	1	0	2	1	1	1	1	1	10
Parcel_144949	N/A	N/A	0	2	1	0	2	1	1	1	1	1	10
Parcel_145377	N/A	N/A	0	2	1	0	2	1	1	1	1	1	10
Parcel_145478	N/A	N/A	0	2	1	0	2	1	1	1	1	1	10
Parcel_149554	N/A	N/A	0	2	1	0	2	1	1	1	1	1	10
Parcel_155265	N/A	N/A	0	1	1	1	2	1	1	1	1	1	10
Parcel_158116	N/A	N/A	0	2	1	0	2	1	1	1	1	1	10
Parcel_159357	N/A	N/A	0	2	1	0	2	1	1	1	1	1	10
Parcel_159828	N/A	N/A	0	2	1	0	2	1	1	1	1	1	10
Parcel_167737	N/A	N/A	0	1	1	1	2	1	1	1	1	1	10
Parcel_169846	N/A	N/A	0	2	1	0	2	1	1	1	1	1	10
Parcel_170470	N/A	N/A	0	2	1	0	2	1	1	1	1	1	10
Parcel_170823	N/A	N/A	0	2	1	0	2	1	1	1	1	1	10
Parcel_177968	N/A	N/A	0	2	1	0	2	1	1	1	1	1	10
Parcel_178209	N/A	N/A	0	2	1	0	2	1	1	1	1	1	10
Parcel_178220	N/A	N/A	0	2	1	0	2	1	1	1	1	1	10
Parcel_178459	N/A	N/A	0	2	1	0	2	1	1	1	1	1	10
Parcel_198527	N/A	N/A	2	0	1	0	2	1	1	1	1	1	10
Parcel_207737	N/A	N/A	0	0	1	1	3	1	1	1	1	1	10
Parcel_210569	N/A	N/A	0	2	1	0	2	1	1	1	1	1	10
Parcel_241778	N/A	N/A	0	2	1	0	2	1	1	1	1	1	10
ROW_10599	N/A	LANDMARK CT	N/A	0	1	1	2	1	1	1	1	1	10
ROW_11373	N/A	LOVOLA AVE	N/A	0	1	1	2	1	1	1	1	1	10
ROW_11420	N/A	LUPINE CT	N/A	0	1	1	2	1	1	1	1	1	10
ROW_11822	N/A	MARIN AVE	N/A	0	1	1	2	1	1	1	1	1	10
ROW_11852	N/A	MARINE ST	N/A	0	1	1	2	1	1	1	1	1	10
ROW_11970	N/A	MARTIN LN	N/A	0	1	1	2	1	1	1	1	1	10
ROW_12105	N/A	MC BRYDE AVE	N/A	0	1	1	2	1	1	1	1	1	10
ROW_12228	N/A	MEADOW VIEW DR	N/A	0	1	1	2	1	1	1	1	1	10
ROW_12341	N/A	MENDOCINO ST	N/A	0	1	1	2	1	1	1	1	1	10
ROW_12359	N/A	MERCED ST	N/A	0	1	1	2	1	1	1	1	1	10
ROW_13017	N/A	MOUNT ST	N/A	0	1	1	2	1	1	1	1	1	10
ROW_13383	N/A	NELSON DR	N/A	0	1	1	2	1	1	1	1	1	10
ROW_13821	N/A	OAKMONT DR	N/A	0	1	1	2	1	1	1	1	1	10
ROW_14349	N/A	PANAMA AVE	N/A	0	1	1	2	1	1	1	1	1	10
ROW_14427	N/A	PARK LN	N/A	0	1	1	2	1	1	1	1	1	10
ROW_14437	N/A	PARK RIDGE DR	N/A	0	1	1	2	1	1	1	1	1	10
ROW_15139	N/A	POPPY WAY	N/A	0	1	1	2	1	1	1	1	1	10
ROW_15254	N/A	PRIMROSE	N/A	0	1	1	2	1	1	1	1	1	10
ROW_15522	N/A	RALSTON AVE	N/A	0	1	1	2	1	1	1	1	1	10
ROW_15680	N/A	RED TAIL PL	N/A	0	1	1	2	1	1	1	1	1	10
ROW_15943	N/A	RIDGEVIEW DR	N/A	1	1	0	2	1	1	1	1	1	10
ROW_16058	N/A	ROBERT WAY	N/A	0	1	1	2	1	1	1	1	1	10
ROW_16547	N/A	S 56TH ST	N/A	0	1	1	2	1	1	1	1	1	10
ROW_16549	N/A	S 57TH ST	N/A	0	1	1	2	1	1	1	1	1	10
ROW_16550	N/A	S 58TH ST	N/A	0	1	1	2	1	1	1	1	1	10
ROW_16675	N/A	SACRAMENTO AVE	N/A	0	1	1	2	1	1	1	1	1	10
ROW_16913	N/A	SAN PABLO AVE	N/A	0	1	1	2	1	1	1	1	1	10
ROW_16923	N/A	SAN PABLO DAM RD	N/A	0	1	1	2	1	1	1	1	1	10
ROW_17073	N/A	SANTA CLARA ST	N/A	0	1	1	2	1	1	1	1	1	10
ROW_17129	N/A	SANTA RITA RD	N/A	0	1	1	2	1	1	1	1	1	10
ROW_17307	N/A	SEACLIFF CT	N/A	0	1	1	2	1	1	1	1	1	10
ROW_17527	N/A	SHANE DR	N/A	0	1	1	2	1	1	1	1	1	10
ROW_17569	N/A	SHASTA ST	N/A	0	1	1	2	1	1	1	1	1	10
ROW_17603	N/A	SHELDON CT	N/A	0	1	1	2	1	1	1	1	1	10
ROW_17605	N/A	SHELDON DR	N/A	0	1	1	2	1	1	1	1	1	10
ROW_17729	N/A	SHORT AVE	N/A	1	1	0	2	1	1	1	1	1	10
ROW_17749	N/A	SIERRA AVE	N/A	0	1	1	2	1	1	1	1	1	10
ROW_18074	N/A	SONOMA ST	N/A	0	1	1	2	1	1	1	1	1	10
ROW_18076	N/A	SONOMA ST	N/A	0	1	1	2	1	1	1	1	1	10
ROW_18583	N/A	STONEGLEN S	N/A	0	1	1	2	1	1	1	1	1	10
ROW_18766	N/A	SUNCREST CT	N/A	0	1	1	2	1	1	1	1	1	10
ROW_18795	N/A	SUNLEAF WAY	N/A	0	1	1	2	1	1	1	1	1	10
ROW_19203	N/A	TEHAMA AVE	N/A	0	1	1	2	1	1	1	1	1	10
ROW_1965	N/A	BENJAMIN DR	N/A	0	1	1	2	1	1	1	1	1	10
ROW_19818	N/A	UPLAND DR	N/A	0	1	1	2	1	1	1	1	1	10
ROW_19829	N/A	UTAH DR	N/A	0	1	1	2	1	1	1	1	1	10
ROW_20096	N/A	VENTURA ST	N/A	0	1	1	2	1	1	1	1	1	10
ROW_20714	N/A	BERNHARD AVE	N/A	0	1	1	2	1	1	1	1	1	10
ROW_20633	N/A	WASHINGTON AVE	N/A	0	1	1	2	1	1	1	1	1	10
ROW_20703	N/A	WAVERLY DR	N/A	0	1	1	2	1	1	1	1	1	10
ROW_20940	N/A	WHITECLIFF WAY	N/A	0	1	1	2	1	1	1	1	1	10
ROW_21475	N/A	YARROW PL	N/A	0	1	1	2	1	1	1	1	1	10
ROW_21542	N/A	YUBA ST	N/A	0	1	1	2	1	1	1	1	1	10
ROW_21559	N/A	ZARA AVE	N/A	0	1	1	2	1	1	1	1	1	10
ROW_256	N/A	37TH ST	N/A	0	1	1	2	1	1	1	1	1	10
ROW_2928	N/A	BURLINGAME AVE	N/A	0	1	1	2	1	1	1	1	1	10
ROW_2981	N/A	BUTTE ST	N/A	0	1	1	2	1	1	1	1	1	10
ROW_3038	N/A	CABRILLO NORTE	N/A	1	1	0	2	1	1	1	1	1	10
ROW_3352	N/A	CANYON CREEK DR	N/A	1	1	0	2	1	1	1	1	1	10
ROW_3510	N/A	CARLSTON AVE	N/A	0	1	1	2	1	1	1	1	1	10
ROW_4398	N/A	CLINTON AVE	N/A	0	1	1	2	1	1	1	1	1	10
ROW_4508	N/A	COLEMAN CIR	N/A	0	1	1	2	1	1	1	1	1	10
ROW_4756	N/A	CORNFLOWER CT	N/A	0	1	1	2	1	1	1	1	1	10
ROW_5065	N/A	CREST AVE	N/A	0	1	1	2	1	1	1	1	1	10
ROW_5971	N/A	DOREMIUS AVE	N/A	0	1	1	2	1	1	1	1	1	10
ROW_6118	N/A	DUKE AVE	N/A	0	1	1	2	1	1	1	1	1	10
ROW_64	N/A	11TH ST	N/A	1	1	0	2	1	1	1	1	1	10
ROW_6558	N/A	EL PORTAL DR	N/A	0	1	1	2	1	1	1	1	1	10

db_index	Project Name	Stakeholder	Project Type	Jurisdiction	Planning Unit	Watershed	APN	Owner
ROW_7203	N/A	N/A	ROW Opportunity	Richmond	West	5.3 San Pablo Creek	N/A	N/A
ROW_7555	N/A	N/A	ROW Opportunity	Richmond	West	5.1 Baxter / Cerrito Richmond Drainages	N/A	N/A
ROW_785	N/A	N/A	ROW Opportunity	Richmond	West	5.1 Baxter / Cerrito Richmond Drainages	N/A	N/A
ROW_8089	N/A	N/A	ROW Opportunity	Richmond	West	5.6 Rheem Creek	N/A	N/A
ROW_8318	N/A	N/A	ROW Opportunity	Richmond	West	5.3 San Pablo Creek	N/A	N/A
ROW_8418	N/A	N/A	ROW Opportunity	Richmond	West	5.3 San Pablo Creek	N/A	N/A
ROW_8667	N/A	N/A	ROW Opportunity	Richmond	West	5.5 Garrity Creek	N/A	N/A
ROW_8751	N/A	N/A	ROW Opportunity	Richmond	West	5.1 Baxter / Cerrito Richmond Drainages	N/A	N/A
ROW_8863	N/A	N/A	ROW Opportunity	Richmond	West	5.6 Rheem Creek	N/A	N/A
ROW_9008	N/A	N/A	ROW Opportunity	Richmond	West	5.6 Rheem Creek	N/A	N/A
ROW_9126	N/A	N/A	ROW Opportunity	Richmond	West	5.6 Rheem Creek	N/A	N/A
ROW_9129	N/A	N/A	ROW Opportunity	Richmond	West	5.6 Rheem Creek	N/A	N/A
ROW_9131	N/A	N/A	ROW Opportunity	Richmond	West	5.5 Garrity Creek	N/A	N/A
ROW_9337	N/A	N/A	ROW Opportunity	Richmond	West	5.1 Baxter / Cerrito Richmond Drainages	N/A	N/A
ROW_9854	N/A	N/A	ROW Opportunity	Richmond	West	5.3 San Pablo Creek	N/A	N/A
ROW_9967	N/A	N/A	ROW Opportunity	Richmond	West	5.3 San Pablo Creek	N/A	N/A
planned_524	Partial Pipe Culvert Retrofits - Annex	City of Richmond	Planned Unlined Swale	Richmond	West	5.1 Baxter / Cerrito Richmond Drainages	N/A	N/A
planned_530	Country Club Vista Vegetated Swale	City of Richmond	Planned Unlined Swale	Richmond	West	5.5 Garrity Creek	N/A	N/A
Parcel_120883	N/A	N/A	Regional Opportunity	Richmond	West	5.1 Baxter / Cerrito Richmond Drainages	560531005	RICHMOND REDEVELOPMENT AGENCY
Parcel_187285	N/A	N/A	Regional Opportunity	Richmond	West	5.2 Wildcat Creek	408170070	WEST COUNTY WASTEWATER DIST
ROW_7730	N/A	N/A	ROW Opportunity	Richmond	West	5.6 Rheem Creek	N/A	N/A
ROW_9352	N/A	N/A	ROW Opportunity	Richmond	West	5.1 Baxter / Cerrito Richmond Drainages	N/A	N/A
Parcel_106695	N/A	N/A	Parcel-Based Opportunity	Richmond	West	5.1 Baxter / Cerrito Richmond Drainages	507200022	RICHMOND CITY OF
Parcel_113717	N/A	N/A	Parcel-Based Opportunity	Richmond	West	<Null>	569420010	RICHMOND CITY OF
Parcel_114963	N/A	N/A	Parcel-Based Opportunity	Richmond	West	5.1 Baxter / Cerrito Richmond Drainages	560590002	RICHMOND REDEVELOPMENT AGENCY
Parcel_115590	N/A	N/A	Regional Opportunity	Richmond	West	5.1 Baxter / Cerrito Richmond Drainages	560181099	RICHMOND CITY OF
Parcel_120184	N/A	N/A	Parcel-Based Opportunity	Richmond	West	<Null>	560320016	SURPLUS PROP AUTHORITY RICH
Parcel_120275	N/A	N/A	Regional Opportunity	Richmond	West	5.1 Baxter / Cerrito Richmond Drainages	509243003	RICHMOND CITY OF
Parcel_120807	N/A	N/A	Parcel-Based Opportunity	Richmond	West	5.1 Baxter / Cerrito Richmond Drainages	560270060	RICHMOND CITY OF
Parcel_121284	N/A	N/A	Parcel-Based Opportunity	Richmond	West	5.1 Baxter / Cerrito Richmond Drainages	560710001	RICHMOND REDEVELOPMENT AGENCY
Parcel_125155	N/A	N/A	Parcel-Based Opportunity	Richmond	West	5.1 Baxter / Cerrito Richmond Drainages	560320002	RICHMOND CITY OF
Parcel_132323	N/A	N/A	Parcel-Based Opportunity	Richmond	West	5.1 Baxter / Cerrito Richmond Drainages	513234002	CALIFORNIA STATE OF
Parcel_133172	N/A	N/A	Parcel-Based Opportunity	Richmond	West	5.1 Baxter / Cerrito Richmond Drainages	513234004	CALIFORNIA STATE OF
Parcel_134451	N/A	N/A	Regional Opportunity	Richmond	West	5.1 Baxter / Cerrito Richmond Drainages	560360002	RICHMOND CITY OF
Parcel_138678	N/A	N/A	Parcel-Based Opportunity	Richmond	West	5.1 Baxter / Cerrito Richmond Drainages	513330014	RICHMOND REDEVELOPMENT AGENCY
Parcel_141946	N/A	N/A	Parcel-Based Opportunity	Richmond	West	5.1 Baxter / Cerrito Richmond Drainages	513340042	SAN FRANCISCO BART DISTRICT
Parcel_143826	N/A	N/A	Regional Opportunity	Richmond	West	5.1 Baxter / Cerrito Richmond Drainages	540330011	RICHMOND CITY OF
Parcel_146460	N/A	N/A	Regional Opportunity	Richmond	West	5.1 Baxter / Cerrito Richmond Drainages	538282001	WEST CC UNIFIED SCHOOL DIST
Parcel_170010	N/A	N/A	Parcel-Based Opportunity	Richmond	West	5.1 Baxter / Cerrito Richmond Drainages	561130015	RICHMOND CITY OF
Parcel_204001	N/A	N/A	Parcel-Based Opportunity	Richmond	West	5.6 Rheem Creek	414101001	WEST CC UNIFIED SCHOOL DIST
Parcel_231560	N/A	N/A	Parcel-Based Opportunity	Richmond	West	5.5 Garrity Creek	405570082	RICHMOND CITY OF
Parcel_48903	N/A	N/A	Parcel-Based Opportunity	Richmond	West	5.1 Baxter / Cerrito Richmond Drainages	560010023	EAST BAY REGIONAL PARK DIST
ROW_19563	N/A	N/A	ROW Opportunity	Richmond	West	5.3 San Pablo Creek	N/A	N/A
ROW_6545	N/A	N/A	ROW Opportunity	Richmond	West	5.3 San Pablo Creek	N/A	N/A
ROW_15203	N/A	N/A	ROW Opportunity	Richmond	West	5.3 San Pablo Creek	N/A	N/A
ROW_16456	N/A	N/A	ROW Opportunity	Richmond	West	5.1 Baxter / Cerrito Richmond Drainages	N/A	N/A
ROW_16532	N/A	N/A	ROW Opportunity	Richmond	West	5.1 Baxter / Cerrito Richmond Drainages	N/A	N/A
ROW_19099	N/A	N/A	ROW Opportunity	Richmond	West	5.3 San Pablo Creek	N/A	N/A
ROW_21418	N/A	N/A	ROW Opportunity	Richmond	West	5.3 San Pablo Creek	N/A	N/A
ROW_21445	N/A	N/A	ROW Opportunity	Richmond	West	5.1 Baxter / Cerrito Richmond Drainages	N/A	N/A
ROW_2861	N/A	N/A	ROW Opportunity	Richmond	West	5.3 San Pablo Creek	N/A	N/A
ROW_3354	N/A	N/A	ROW Opportunity	Richmond	West	5.3 San Pablo Creek	N/A	N/A
ROW_3924	N/A	N/A	ROW Opportunity	Richmond	West	5.3 San Pablo Creek	N/A	N/A
ROW_4010	N/A	N/A	ROW Opportunity	Richmond	West	5.3 San Pablo Creek	N/A	N/A
ROW_8123	N/A	N/A	ROW Opportunity	Richmond	West	5.6 Rheem Creek	N/A	N/A
ROW_9937	N/A	N/A	ROW Opportunity	Richmond	West	5.5 Garrity Creek	N/A	N/A
planned_501	Partial Pipe Culvert Retrofits - Pt Richmond	City of Richmond	Planned Unlined Swale	Richmond	West	5.1 Baxter / Cerrito Richmond Drainages	N/A	N/A
planned_502	Partial Pipe Culvert Retrofits - Pt Richmond	City of Richmond	Planned Unlined Swale	Richmond	West	5.1 Baxter / Cerrito Richmond Drainages	N/A	N/A
planned_505	Partial Pipe Culvert Retrofits - Pt Richmond	City of Richmond	Planned Unlined Swale	Richmond	West	5.1 Baxter / Cerrito Richmond Drainages	N/A	N/A
planned_506	Partial Pipe Culvert Retrofits - Pt Richmond	City of Richmond	Planned Unlined Swale	Richmond	West	5.1 Baxter / Cerrito Richmond Drainages	N/A	N/A
planned_528	Baxter Creek Daylighting at Miraflores Housing	City of Richmond	Planned Creek/Marsh Restoration	Richmond	West	5.1 Baxter / Cerrito Richmond Drainages	N/A	N/A
Parcel_110613	N/A	N/A	Regional Opportunity	Richmond	West	5.1 Baxter / Cerrito Richmond Drainages	560620005	RICHMOND REDEVELOPMENT AGENCY
Parcel_115970	N/A	N/A	Regional Opportunity	Richmond	West	5.1 Baxter / Cerrito Richmond Drainages	560181100	RICHMOND REDEVELOPMENT AGENCY
Parcel_119884	N/A	N/A	Regional Opportunity	Richmond	West	5.1 Baxter / Cerrito Richmond Drainages	560181078	RICHMOND REDEVELOPMENT AGENCY
Parcel_123788	N/A	N/A	Parcel-Based Opportunity	Richmond	West	<Null>	560270055	RICHMOND CITY OF
Parcel_124307	N/A	N/A	Regional Opportunity	Richmond	West	5.1 Baxter / Cerrito Richmond Drainages	560531006	RICHMOND REDEVELOPMENT AGENCY
Parcel_125476	N/A	N/A	Regional Opportunity	Richmond	West	5.1 Baxter / Cerrito Richmond Drainages	560532001	RICHMOND REDEVELOPMENT AGENCY
Parcel_129221	N/A	N/A	Regional Opportunity	Richmond	West	5.1 Baxter / Cerrito Richmond Drainages	560310013	RICHMOND CITY OF
Parcel_140334	N/A	N/A	Regional Opportunity	Richmond	West	5.1 Baxter / Cerrito Richmond Drainages	513330002	RICHMOND REDEVELOPMENT AGENCY
Parcel_141977	N/A	N/A	Regional Opportunity	Richmond	West	5.1 Baxter / Cerrito Richmond Drainages	513321006	RICHMOND REDEVELOPMENT AGENCY
Parcel_169252	N/A	N/A	Regional Opportunity	Richmond	West	5.1 Baxter / Cerrito Richmond Drainages	561318023	RICHMOND CITY OF
Parcel_111210	N/A	N/A	Regional Opportunity	Richmond	West	5.1 Baxter / Cerrito Richmond Drainages	560420007	RICHMOND CITY OF
Parcel_112907	N/A	N/A	Regional Opportunity	Richmond	West	5.1 Baxter / Cerrito Richmond Drainages	560181101	RICHMOND REDEVELOPMENT AGENCY
Parcel_116238	N/A	N/A	Parcel-Based Opportunity	Richmond	West	5.1 Baxter / Cerrito Richmond Drainages	N/A	N/A
Parcel_134412	N/A	N/A	Parcel-Based Opportunity	Richmond	West	5.1 Baxter / Cerrito Richmond Drainages	560350001	WEST CC UNIFIED SCHOOL DIST
Parcel_139167	N/A	N/A	Regional Opportunity	Richmond	West	5.1 Baxter / Cerrito Richmond Drainages	549020056	WEST CC UNIFIED SCHOOL DIST
Parcel_190201	N/A	N/A	Parcel-Based Opportunity	Richmond	West	5.2 Wildcat Creek	409300033	RICHMOND CITY OF
Parcel_198059	N/A	N/A	Parcel-Based Opportunity	Richmond	West	5.3 San Pablo Creek	409320022	CONTRA COSTA COUNTY
Parcel_199669	N/A	N/A	Parcel-Based Opportunity	Richmond	West	5.3 San Pablo Creek	408150004	WEST COUNTY WASTEWATER DIST
Parcel_204573	N/A	N/A	Parcel-Based Opportunity	Richmond	West	5.6 Rheem Creek	414092013	EAST BAY MUNICIPAL UTILITY DIS
ROW_10536	N/A	N/A	ROW Opportunity	Richmond	West	5.1 Baxter / Cerrito Richmond Drainages	N/A	N/A
ROW_10967	N/A	N/A	ROW Opportunity	Richmond	West	5.1 Baxter / Cerrito Richmond Drainages	N/A	N/A
ROW_11626	N/A	N/A	ROW Opportunity	Richmond	West	5.1 Baxter / Cerrito Richmond Drainages	N/A	N/A
ROW_11838	N/A	N/A	ROW Opportunity	Richmond	West	5.1 Baxter / Cerrito Richmond Drainages	N/A	N/A
ROW_11840	N/A	N/A	ROW Opportunity	Richmond	West	5.1 Baxter / Cerrito Richmond Drainages	N/A	N/A
ROW_15285	N/A	N/A	ROW Opportunity	Richmond	West	5.1 Baxter / Cerrito Richmond Drainages	N/A	N/A
ROW_15757	N/A	N/A	ROW Opportunity	Richmond	West	5.1 Baxter / Cerrito Richmond Drainages	N/A	N/A
ROW_16976	N/A	N/A	ROW Opportunity	Richmond	West	5.1 Baxter / Cerrito Richmond Drainages	N/A	N/A
ROW_17007	N/A	N/A	ROW Opportunity	Richmond	West	5.1 Baxter / Cerrito Richmond Drainages	N/A	N/A
ROW_17301	N/A	N/A	ROW Opportunity	Richmond	West	5.1 Baxter / Cerrito Richmond Drainages	N/A	N/A
ROW_17305	N/A	N/A	ROW Opportunity	Richmond	West	5.1 Baxter / Cerrito Richmond Drainages	N/A	N/A
ROW_17312	N/A	N/A	ROW Opportunity	Richmond	West	5.1 Baxter / Cerrito Richmond Drainages	N/A	N/A
ROW_17316	N/A	N/A	ROW Opportunity	Richmond	West	5.1 Baxter / Cerrito Richmond Drainages	N/A	N/A
ROW_1732	N/A	N/A	ROW Opportunity	Richmond	West	5.1 Baxter / Cerrito Richmond Drainages	N/A	N/A
ROW_1763	N/A	N/A	ROW Opportunity	Richmond	West	5.1 Baxter / Cerrito Richmond Drainages	N/A	N/A
ROW_1765	N/A	N/A	ROW Opportunity	Richmond	West	5.1 Baxter / Cerrito Richmond Drainages	N/A	N/A
ROW_1767	N/A	N/A	ROW Opportunity	Richmond	West	5.1 Baxter / Cerrito Richmond Drainages	N/A	N/A
ROW_17719	N/A	N/A	ROW Opportunity	Richmond	West	5.1 Baxter / Cerrito Richmond Drainages	N/A	N/A
ROW_17720	N/A	N/A	ROW Opportunity	Richmond	West	5.1 Baxter / Cerrito Richmond Drainages	N/A	N/A
ROW_17728	N/A	N/A	ROW Opportunity	Richmond	West	5.1 Baxter / Cerrito Richmond Drainages	N/A	N/A
ROW_1794	N/A	N/A	ROW Opportunity	Richmond	West	5.1 Baxter / Cerrito Richmond Drainages	N/A	N/A
ROW_18134	N/A	N/A	ROW Opportunity	Richmond	West	5.1 Baxter / Cerrito Richmond Drainages	N/A	N/A
ROW_21198	N/A	N/A	ROW Opportunity	Richmond	West	5.1 Baxter / Cerrito Richmond Drainages	N/A	N/A
ROW_2543	N/A	N/A	ROW Opportunity	Richmond	West	5.1 Baxter / Cerrito Richmond Drainages	N/A	N/A
ROW_291	N/A	N/A	ROW Opportunity	Richmond	West	5.1 Baxter / Cerrito Richmond Drainages	N/A	N/A
ROW_3103	N/A	N/A	ROW Opportunity	Richmond	West	5.1 Baxter / Cerrito Richmond Drainages	N/A	N/A
ROW_3291	N/A	N/A	ROW Opportunity	Richmond	West	5.1 Baxter / Cerrito Richmond Drainages	N/A	N/A
ROW_3728	N/A	N/A	ROW Opportunity	Richmond	West	5.1 Baxter / Cerrito Richmond Drainages	N/A	N/A
ROW_5507	N/A	N/A	ROW Opportunity	Richmond	West	5.1 Baxter / Cerrito Richmond Drainages	N/A	N/A
Parcel_116278	N/A	N/A	Regional Opportunity	Richmond	West	5.1 Baxter / Cerrito Richmond Drainages	560181055	RICHMOND REDEVELOPMENT AGENCY
Parcel_126529	N/A	N/A	Parcel-Based Opportunity	Richmond	West	5.1 Baxter / Cerrito Richmond Drainages	560060008	REGENTS OF UNIVERSITY OF CALIF
Parcel_141184	N/A	N/A	Regional Opportunity	Richmond	West	5.1 Baxter / Cerrito Richmond Drainages	513321005	RICHMOND REDEVELOPMENT AGENCY

db_index	Project Name	Street Name	Size	Slope	Infiltration	Yield Class	Removes Pollutant Loads	Augments Water Supply	Provides Flood Control	Reestablishes Natural Drainage	Develops Open Space	Community	Total Score
ROW_7203	N/A	FIESTA CT	N/A	0	1	1	2	1	1	1	1	1	10
ROW_7555	N/A	FRESNO AVE	N/A	0	1	1	2	1	1	1	1	1	10
ROW_785	N/A	AMADOR ST	N/A	0	1	1	2	1	1	1	1	1	10
ROW_8089	N/A	GONZAGA AVE	N/A	0	1	1	2	1	1	1	1	1	10
ROW_8318	N/A	GREGORY WAY	N/A	0	1	1	2	1	1	1	1	1	10
ROW_8418	N/A	HACKNEY CT	N/A	1	1	0	2	1	1	1	1	1	10
ROW_8667	N/A	HASKIN CT	N/A	0	1	1	2	1	1	1	1	1	10
ROW_8751	N/A	HAZEL AVE	N/A	0	1	1	2	1	1	1	1	1	10
ROW_8863	N/A	HENDERSON DR	N/A	0	1	1	2	1	1	1	1	1	10
ROW_9008	N/A	HIGHGATE DR	N/A	0	1	1	2	1	1	1	1	1	10
ROW_9126	N/A	HILLTOP DR	N/A	0	1	1	2	1	1	1	1	1	10
ROW_9129	N/A	HILLTOP DR	N/A	0	1	1	2	1	1	1	1	1	10
ROW_9131	N/A	HILLTOP DR	N/A	1	1	0	2	1	1	1	1	1	10
ROW_9337	N/A	HUMBOLDT ST	N/A	0	1	1	2	1	1	1	1	1	10
ROW_9854	N/A	JULIE CT	N/A	0	1	1	2	1	1	1	1	1	10
ROW_9967	N/A	KEITH DR	N/A	0	1	1	2	1	1	1	1	1	10
planned_524	Partial Pipe Culvert Retrofits - Annex	N/A	1	0	1	1	2	1	1	1	1	1	10
planned_530	Country Club Vista Vegetated Swale	N/A	1	0	1	1	2	1	1	1	1	1	10
Parcel_120883	N/A	N/A	1	2	0	1.5	3	0	0	0	1	1	9.5
Parcel_187285	N/A	N/A	2	2	0	0.5	3	0	0	0	1	1	9.5
ROW_7730	N/A	GATEVIEW CIR	N/A	0	1	0.5	2	1	1	1	1	1	9.5
ROW_9352	N/A	HUNTINGTON AVE	N/A	0	1	0.5	2	1	1	1	1	1	9.5
Parcel_106695	N/A	N/A	0	1	1	0	2	1	1	1	1	1	9
Parcel_113717	N/A	N/A	2	2	0	2	1	0	0	0	1	1	9
Parcel_114963	N/A	N/A	2	2	0	2	1	0	0	0	1	1	9
Parcel_115590	N/A	N/A	0	2	0	2	3	0	0	0	1	1	9
Parcel_120184	N/A	N/A	2	2	0	2	1	0	0	0	1	1	9
Parcel_120275	N/A	N/A	1	2	0	1	3	0	0	0	1	1	9
Parcel_120807	N/A	N/A	2	2	0	2	1	0	0	0	1	1	9
Parcel_121284	N/A	N/A	2	2	0	2	1	0	0	0	1	1	9
Parcel_125155	N/A	N/A	2	2	0	2	1	0	0	0	1	1	9
Parcel_132323	N/A	N/A	0	1	1	0	2	1	1	1	1	1	9
Parcel_133172	N/A	N/A	0	1	1	0	2	1	1	1	1	1	9
Parcel_134451	N/A	N/A	1	2	0	1	3	0	0	0	1	1	9
Parcel_138678	N/A	N/A	0	1	1	0	2	1	1	1	1	1	9
Parcel_141946	N/A	N/A	0	1	1	0	2	1	1	1	1	1	9
Parcel_143826	N/A	N/A	1	2	0	1	3	0	0	0	1	1	9
Parcel_146460	N/A	N/A	1	2	0	1	3	0	0	0	1	1	9
Parcel_170010	N/A	N/A	2	2	0	2	1	0	0	0	1	1	9
Parcel_204001	N/A	N/A	0	0	1	1	2	1	1	1	1	1	9
Parcel_231560	N/A	N/A	0	0	1	1	2	1	1	1	1	1	9
Parcel_48903	N/A	N/A	0	1	1	0	2	1	1	1	1	1	9
ROW_19563	N/A	TRAILSIDE DR	N/A	0	1	0.5	2	1	1	1	1	1	9
ROW_6545	N/A	EL PATIO RD	N/A	0	1	0.5	2	1	1	1	1	1	9
ROW_15203	N/A	POWDER BOWL CT	N/A	0	1	0	2	1	1	1	1	1	9
ROW_16456	N/A	5 1ST ST	N/A	2	0	2	1	0	0	0	1	1	9
ROW_16532	N/A	5 4TH ST	N/A	2	0	2	1	0	0	0	1	1	9
ROW_19099	N/A	TANDEM LN	N/A	0	1	0	2	1	1	1	1	1	9
ROW_21418	N/A	WOODVIEW DR	N/A	0	1	0	2	1	1	1	1	1	9
ROW_21445	N/A	WRIGHT AVE	N/A	2	0	3	1	0	0	0	1	1	9
ROW_2861	N/A	BUCKBOARD WAY	N/A	0	1	0	2	1	1	1	1	1	9
ROW_3354	N/A	CANYON CREEK DR	N/A	0	1	0	2	1	1	1	1	1	9
ROW_3924	N/A	CERRO NORTE	N/A	0	1	0	2	1	1	1	1	1	9
ROW_4010	N/A	CHARIOT CT	N/A	0	1	0	2	1	1	1	1	1	9
ROW_8123	N/A	GRANADA RD	N/A	0	1	0	2	1	1	1	1	1	9
ROW_9937	N/A	KAY RD	N/A	0	1	0	2	1	1	1	1	1	9
planned_501	Partial Pipe Culvert Retrofits - Pt Richmond	N/A	0	0	1	1	2	1	1	1	1	1	9
planned_502	Partial Pipe Culvert Retrofits - Pt Richmond	N/A	0	0	1	1	2	1	1	1	1	1	9
planned_505	Partial Pipe Culvert Retrofits - Pt Richmond	N/A	0	0	1	1	2	1	1	1	1	1	9
planned_506	Partial Pipe Culvert Retrofits - Pt Richmond	N/A	0	0	1	1	2	1	1	1	1	1	9
planned_528	Baxter Creek Daylighting at Miraflores Housing	N/A	0	1	1	0.5	0	0	2	2	2	2	8.5
Parcel_110613	N/A	N/A	1	1	0	1.5	3	0	0	0	1	1	8.5
Parcel_115970	N/A	N/A	0	2	0	1.5	3	0	0	0	1	1	8.5
Parcel_119884	N/A	N/A	0	2	0	1.5	3	0	0	0	1	1	8.5
Parcel_123788	N/A	N/A	2	2	0	1.5	3	0	0	0	1	1	8.5
Parcel_124307	N/A	N/A	0	2	0	1.5	3	0	0	0	1	1	8.5
Parcel_125476	N/A	N/A	0	2	0	1.5	3	0	0	0	1	1	8.5
Parcel_129221	N/A	N/A	0	2	0	1.5	3	0	0	0	1	1	8.5
Parcel_140334	N/A	N/A	1	2	0	0.5	3	0	0	0	1	1	8.5
Parcel_141977	N/A	N/A	1	2	0	0.5	3	0	0	0	1	1	8.5
Parcel_169252	N/A	N/A	1	2	0	0.5	3	0	0	0	1	1	8.5
Parcel_111210	N/A	N/A	1	1	0	1	3	0	0	0	1	1	8
Parcel_112907	N/A	N/A	1	1	0	1	3	0	0	0	1	1	8
Parcel_116238	N/A	N/A	1	2	0	2	1	0	0	0	1	1	8
Parcel_134412	N/A	N/A	2	2	0	1	3	0	0	0	1	1	8
Parcel_139167	N/A	N/A	0	2	0	1	3	0	0	0	1	1	8
Parcel_190201	N/A	N/A	2	2	0	1	1	0	0	0	1	1	8
Parcel_198059	N/A	N/A	2	2	0	1	1	0	0	0	1	1	8
Parcel_199669	N/A	N/A	2	2	0	1	1	0	0	0	1	1	8
Parcel_204573	N/A	N/A	0	0	1	0	2	1	1	1	1	1	8
ROW_10536	N/A	LAKESHORE CT	N/A	2	0	2	1	0	0	0	1	1	8
ROW_10967	N/A	LIGHTHOUSE LN	N/A	2	0	2	1	0	0	0	1	1	8
ROW_11626	N/A	MAINSAIL CT	N/A	2	0	2	1	0	0	0	1	1	8
ROW_11838	N/A	MARINA LAKES DR	N/A	2	0	2	1	0	0	0	1	1	8
ROW_11840	N/A	MARINA LAKES DR	N/A	2	0	2	1	0	0	0	1	1	8
ROW_15285	N/A	PROMONTORY DR	N/A	2	0	2	1	0	0	0	1	1	8
ROW_15757	N/A	REGATTIA SQ	N/A	2	0	2	1	0	0	0	1	1	8
ROW_16976	N/A	SAND DOLLAR DR	N/A	2	0	2	1	0	0	0	1	1	8
ROW_17007	N/A	SANDPOINT DR	N/A	2	0	2	1	0	0	0	1	1	8
ROW_17301	N/A	SEA SHELL DR	N/A	2	0	2	1	0	0	0	1	1	8
ROW_17305	N/A	SEABREEZE DR	N/A	2	0	2	1	0	0	0	1	1	8
ROW_17312	N/A	SEAGULL CT	N/A	2	0	2	1	0	0	0	1	1	8
ROW_17316	N/A	SEAGULL DR	N/A	2	0	2	1	0	0	0	1	1	8
ROW_1732	N/A	BAY HARBOR CT	N/A	2	0	2	1	0	0	0	1	1	8
ROW_1763	N/A	BAYSIDE CT	N/A	2	0	2	1	0	0	0	1	1	8
ROW_1765	N/A	BAYSIDE CT	N/A	2	0	2	1	0	0	0	1	1	8
ROW_1767	N/A	BAYSIDE DR	N/A	2	0	2	1	0	0	0	1	1	8
ROW_17719	N/A	SHORELINE CT	N/A	2	0	2	1	0	0	0	1	1	8
ROW_17720	N/A	SHORELINE CT	N/A	2	0	2	1	0	0	0	1	1	8
ROW_17728	N/A	SHOREWOOD CT	N/A	2	0	2	1	0	0	0	1	1	8
ROW_1794	N/A	BEACH HEAD CT	N/A	2	0	2	1	0	0	0	1	1	8
ROW_18134	N/A	SOUTHWIND CIR	N/A	2	0	2	1	0	0	0	1	1	8
ROW_21198	N/A	WINDJAMMER CT	N/A	2	0	2	1	0	0	0	1	1	8
ROW_2543	N/A	BREAKERS BLVD	N/A	2	0	2	1	0	0	0	1	1	8
ROW_291	N/A	47TH ST	N/A	2	0	2	1	0	0	0	1	1	8
ROW_3103	N/A	CALSPRAY ST	N/A	2	0	2	1	0	0	0	1	1	8
ROW_3291	N/A	CANAL BLVD	N/A	2	0	2	1	0	0	0	1	1	8
ROW_3728	N/A	CASTRO ST	N/A	2	0	2	1	0	0	0	1	1	8
ROW_5507	N/A	DEEP WATER CT	N/A	2	0	2	1	0	0	0	1	1	8
Parcel_116278	N/A	N/A	0	1	0	1.5	3	0	0	0	1	1	7.5
Parcel_126529	N/A	N/A	2	2	0	0.5	3	0	0	0	1	1	7.5
Parcel_141184	N/A	N/A	0	2	0	0.5	3	0	0	0	1	1	7.5

db_index	Project Name	Stakeholder	Project Type	Jurisdiction	Planning Unit	Watershed	APN	Owner
Parcel 188482	N/A	N/A	Parcel-Based Opportunity	Richmond	West	5.3 San Pablo Creek	408170008	WEST COUNTY WASTE-WATER DIST
Parcel 375479	N/A	N/A	Parcel-Based Opportunity	Richmond	West	0	560010050	EAST BAY REGIONAL PARK DIST
Parcel 375480	N/A	N/A	Parcel-Based Opportunity	Richmond	West	<Null>	560010026	UNITED STATES POSTAL SERVICE
ROW 10962	N/A	N/A	ROW Opportunity	Richmond	West	5.1 Baxter / Cerrito Richmond Drainages	N/A	N/A
ROW 11379	N/A	N/A	ROW Opportunity	Richmond	West	5.1 Baxter / Cerrito Richmond Drainages	N/A	N/A
ROW 12328	N/A	N/A	ROW Opportunity	Richmond	West	5.1 Baxter / Cerrito Richmond Drainages	N/A	N/A
ROW 13891	N/A	N/A	ROW Opportunity	Richmond	West	5.1 Baxter / Cerrito Richmond Drainages	N/A	N/A
ROW 15876	N/A	N/A	ROW Opportunity	Richmond	West	5.1 Baxter / Cerrito Richmond Drainages	N/A	N/A
ROW 16116	N/A	N/A	ROW Opportunity	Richmond	West	5.1 Baxter / Cerrito Richmond Drainages	N/A	N/A
ROW 16524	N/A	N/A	ROW Opportunity	Richmond	West	5.1 Baxter / Cerrito Richmond Drainages	N/A	N/A
ROW 17258	N/A	N/A	ROW Opportunity	Richmond	West	5.1 Baxter / Cerrito Richmond Drainages	N/A	N/A
ROW 17276	N/A	N/A	ROW Opportunity	Richmond	West	5.1 Baxter / Cerrito Richmond Drainages	N/A	N/A
ROW 17298	N/A	N/A	ROW Opportunity	Richmond	West	5.1 Baxter / Cerrito Richmond Drainages	N/A	N/A
ROW 17311	N/A	N/A	ROW Opportunity	Richmond	West	5.1 Baxter / Cerrito Richmond Drainages	N/A	N/A
ROW 1766	N/A	N/A	ROW Opportunity	Richmond	West	5.1 Baxter / Cerrito Richmond Drainages	N/A	N/A
ROW 18184	N/A	N/A	ROW Opportunity	Richmond	West	5.1 Baxter / Cerrito Richmond Drainages	N/A	N/A
ROW 3731	N/A	N/A	ROW Opportunity	Richmond	West	5.1 Baxter / Cerrito Richmond Drainages	N/A	N/A
ROW 3742	N/A	N/A	ROW Opportunity	Richmond	West	5.1 Baxter / Cerrito Richmond Drainages	N/A	N/A
ROW 3965	N/A	N/A	ROW Opportunity	Richmond	West	5.1 Baxter / Cerrito Richmond Drainages	N/A	N/A
ROW 4590	N/A	N/A	ROW Opportunity	Richmond	West	5.1 Baxter / Cerrito Richmond Drainages	N/A	N/A
ROW 5190	N/A	N/A	ROW Opportunity	Richmond	West	5.1 Baxter / Cerrito Richmond Drainages	N/A	N/A
ROW 5443	N/A	N/A	ROW Opportunity	Richmond	West	5.1 Baxter / Cerrito Richmond Drainages	N/A	N/A
ROW 5467	N/A	N/A	ROW Opportunity	Richmond	West	5.1 Baxter / Cerrito Richmond Drainages	N/A	N/A
ROW 5903	N/A	N/A	ROW Opportunity	Richmond	West	5.1 Baxter / Cerrito Richmond Drainages	N/A	N/A
ROW 6395	N/A	N/A	ROW Opportunity	Richmond	West	5.1 Baxter / Cerrito Richmond Drainages	N/A	N/A
ROW 6857	N/A	N/A	ROW Opportunity	Richmond	West	5.1 Baxter / Cerrito Richmond Drainages	N/A	N/A
ROW 9784	N/A	N/A	ROW Opportunity	Richmond	West	5.1 Baxter / Cerrito Richmond Drainages	N/A	N/A
ROW 9939	N/A	N/A	ROW Opportunity	Richmond	West	5.1 Baxter / Cerrito Richmond Drainages	N/A	N/A
ROW 16394	N/A	N/A	ROW Opportunity	Richmond	West	5.1 Baxter / Cerrito Richmond Drainages	N/A	N/A
ROW 16442	N/A	N/A	ROW Opportunity	Richmond	West	5.1 Baxter / Cerrito Richmond Drainages	N/A	N/A
ROW 16560	N/A	N/A	ROW Opportunity	Richmond	West	5.1 Baxter / Cerrito Richmond Drainages	N/A	N/A
ROW 17259	N/A	N/A	ROW Opportunity	Richmond	West	5.1 Baxter / Cerrito Richmond Drainages	N/A	N/A
ROW 17331	N/A	N/A	ROW Opportunity	Richmond	West	5.1 Baxter / Cerrito Richmond Drainages	N/A	N/A
ROW 17721	N/A	N/A	ROW Opportunity	Richmond	West	5.1 Baxter / Cerrito Richmond Drainages	N/A	N/A
ROW 20886	N/A	N/A	ROW Opportunity	Richmond	West	5.1 Baxter / Cerrito Richmond Drainages	N/A	N/A
ROW 3755	N/A	N/A	ROW Opportunity	Richmond	West	5.1 Baxter / Cerrito Richmond Drainages	N/A	N/A
ROW 6859	N/A	N/A	ROW Opportunity	Richmond	West	0	N/A	N/A
planned_531	Giant Rd Detention Basin	City of Richmond	Planned Water Quality Basin	Richmond	West	5.6 Rheem Creek	N/A	N/A
Parcel 110802	N/A	N/A	Regional Opportunity	Richmond	West	5.1 Baxter / Cerrito Richmond Drainages	560620004	RICHMOND REDEVELOPMENT AGENCY
Parcel 113228	N/A	N/A	Parcel-Based Opportunity	Richmond	West	5.1 Baxter / Cerrito Richmond Drainages	560420006	RICHMOND CITY OF
Parcel 125511	N/A	N/A	Parcel-Based Opportunity	Richmond	West	5.1 Baxter / Cerrito Richmond Drainages	560310034	RICHMOND CITY OF
Parcel 141436	N/A	N/A	Regional Opportunity	Richmond	West	5.1 Baxter / Cerrito Richmond Drainages	513321007	RICHMOND REDEVELOPMENT AGENCY
Parcel 198224	N/A	N/A	Regional Opportunity	Richmond	West	5.3 San Pablo Creek	409320021	CCC FLOOD CONTROL & WATER CONS
Parcel 225179	N/A	N/A	Parcel-Based Opportunity	Richmond	West	5.6 Rheem Creek	408100031	EAST BAY REGIONAL PARK DIST
Parcel 225554	N/A	N/A	Parcel-Based Opportunity	Richmond	West	5.6 Rheem Creek	405010019	EAST BAY REGIONAL PARK DIST
Parcel 375468	N/A	N/A	Parcel-Based Opportunity	Richmond	West	<Null>	560320017	SURPLUS PROP AUTHORITY RICH
Parcel 375481	N/A	N/A	Parcel-Based Opportunity	Richmond	West	5.1 Baxter / Cerrito Richmond Drainages	5600100XX	N/A
Parcel 51890	N/A	N/A	Parcel-Based Opportunity	Richmond	West	5.1 Baxter / Cerrito Richmond Drainages	560390011	UNITED STATES POSTAL SERVICE
ROW 12288	N/A	N/A	ROW Opportunity	Richmond	West	5.1 Baxter / Cerrito Richmond Drainages	N/A	N/A
ROW 12331	N/A	N/A	ROW Opportunity	Richmond	West	5.1 Baxter / Cerrito Richmond Drainages	N/A	N/A
ROW 13581	N/A	N/A	ROW Opportunity	Richmond	West	5.1 Baxter / Cerrito Richmond Drainages	N/A	N/A
ROW 14810	N/A	N/A	ROW Opportunity	Richmond	West	5.1 Baxter / Cerrito Richmond Drainages	N/A	N/A
ROW 15485	N/A	N/A	ROW Opportunity	Richmond	West	5.1 Baxter / Cerrito Richmond Drainages	N/A	N/A
ROW 3104	N/A	N/A	ROW Opportunity	Richmond	West	5.1 Baxter / Cerrito Richmond Drainages	N/A	N/A
ROW 3504	N/A	N/A	ROW Opportunity	Richmond	West	5.1 Baxter / Cerrito Richmond Drainages	N/A	N/A
ROW 3733	N/A	N/A	ROW Opportunity	Richmond	West	5.1 Baxter / Cerrito Richmond Drainages	N/A	N/A
ROW 5180	N/A	N/A	ROW Opportunity	Richmond	West	5.1 Baxter / Cerrito Richmond Drainages	N/A	N/A
ROW 7811	N/A	N/A	ROW Opportunity	Richmond	West	5.3 San Pablo Creek	N/A	N/A
ROW 863	N/A	N/A	ROW Opportunity	Richmond	West	5.1 Baxter / Cerrito Richmond Drainages	N/A	N/A
ROW 11830	N/A	N/A	ROW Opportunity	Richmond	West	5.1 Baxter / Cerrito Richmond Drainages	N/A	N/A
ROW 12329	N/A	N/A	ROW Opportunity	Richmond	West	5.1 Baxter / Cerrito Richmond Drainages	N/A	N/A
ROW 12330	N/A	N/A	ROW Opportunity	Richmond	West	5.1 Baxter / Cerrito Richmond Drainages	N/A	N/A
ROW 12952	N/A	N/A	ROW Opportunity	Richmond	West	5.6 Rheem Creek	N/A	N/A
ROW 15751	N/A	N/A	ROW Opportunity	Richmond	West	5.1 Baxter / Cerrito Richmond Drainages	N/A	N/A
ROW 16598	N/A	N/A	ROW Opportunity	Richmond	West	5.1 Baxter / Cerrito Richmond Drainages	N/A	N/A
ROW 2766	N/A	N/A	ROW Opportunity	Richmond	West	5.3 San Pablo Creek	N/A	N/A
ROW 3732	N/A	N/A	ROW Opportunity	Richmond	West	5.1 Baxter / Cerrito Richmond Drainages	N/A	N/A
planned_495	Collins Ave storm project	City of Richmond	Planned Water Quality Basin	Richmond	West	5.6 Rheem Creek	N/A	N/A
planned_494	Kings Pl Stormwater Project	City of Richmond	Planned Water Quality Basin	Richmond	West	5.1 Baxter / Cerrito Richmond Drainages	N/A	N/A
Parcel 118639	N/A	N/A	Parcel-Based Opportunity	Richmond	West	5.1 Baxter / Cerrito Richmond Drainages	560181061	RICHMOND REDEVELOPMENT AGENCY
Parcel 124519	N/A	N/A	Parcel-Based Opportunity	Richmond	West	<Null>	561010023	EAST BAY REGIONAL PARK DIST
Parcel 49689	N/A	N/A	Parcel-Based Opportunity	Richmond	West	5.1 Baxter / Cerrito Richmond Drainages	560010042	CALIFORNIA STATE OF
Parcel 49773	N/A	N/A	Regional Opportunity	Richmond	West	5.1 Baxter / Cerrito Richmond Drainages	560010027	CALIFORNIA STATE OF
ROW 11498	N/A	N/A	ROW Opportunity	Richmond	West	5.1 Baxter / Cerrito Richmond Drainages	N/A	N/A
ROW 11660	N/A	N/A	ROW Opportunity	Richmond	West	5.1 Baxter / Cerrito Richmond Drainages	N/A	N/A
ROW 11849	N/A	N/A	ROW Opportunity	Richmond	West	5.1 Baxter / Cerrito Richmond Drainages	N/A	N/A
ROW 12101	N/A	N/A	ROW Opportunity	Richmond	West	5.1 Baxter / Cerrito Richmond Drainages	N/A	N/A
ROW 12140	N/A	N/A	ROW Opportunity	Richmond	West	5.1 Baxter / Cerrito Richmond Drainages	N/A	N/A
ROW 126	N/A	N/A	ROW Opportunity	Richmond	West	5.1 Baxter / Cerrito Richmond Drainages	N/A	N/A
ROW 12888	N/A	N/A	ROW Opportunity	Richmond	West	5.2 Wildcat Creek	N/A	N/A
ROW 13279	N/A	N/A	ROW Opportunity	Richmond	West	5.2 Wildcat Creek	N/A	N/A
ROW 13349	N/A	N/A	ROW Opportunity	Richmond	West	5.1 Baxter / Cerrito Richmond Drainages	N/A	N/A
ROW 13418	N/A	N/A	ROW Opportunity	Richmond	West	5.1 Baxter / Cerrito Richmond Drainages	N/A	N/A
ROW 13420	N/A	N/A	ROW Opportunity	Richmond	West	5.1 Baxter / Cerrito Richmond Drainages	N/A	N/A
ROW 14518	N/A	N/A	ROW Opportunity	Richmond	West	5.3 San Pablo Creek	N/A	N/A
ROW 14662	N/A	N/A	ROW Opportunity	Richmond	West	5.1 Baxter / Cerrito Richmond Drainages	N/A	N/A
ROW 14670	N/A	N/A	ROW Opportunity	Richmond	West	0	N/A	N/A
ROW 14807	N/A	N/A	ROW Opportunity	Richmond	West	5.1 Baxter / Cerrito Richmond Drainages	N/A	N/A
ROW 15232	N/A	N/A	ROW Opportunity	Richmond	West	5.1 Baxter / Cerrito Richmond Drainages	N/A	N/A
ROW 15245	N/A	N/A	ROW Opportunity	Richmond	West	5.1 Baxter / Cerrito Richmond Drainages	N/A	N/A
ROW 156	N/A	N/A	ROW Opportunity	Richmond	West	5.1 Baxter / Cerrito Richmond Drainages	N/A	N/A
ROW 15749	N/A	N/A	ROW Opportunity	Richmond	West	5.1 Baxter / Cerrito Richmond Drainages	N/A	N/A
ROW 15754	N/A	N/A	ROW Opportunity	Richmond	West	5.1 Baxter / Cerrito Richmond Drainages	N/A	N/A
ROW 16211	N/A	N/A	ROW Opportunity	Richmond	West	5.1 Baxter / Cerrito Richmond Drainages	N/A	N/A
ROW 16464	N/A	N/A	ROW Opportunity	Richmond	West	5.1 Baxter / Cerrito Richmond Drainages	N/A	N/A
ROW 16485	N/A	N/A	ROW Opportunity	Richmond	West	5.1 Baxter / Cerrito Richmond Drainages	N/A	N/A
ROW 16536	N/A	N/A	ROW Opportunity	Richmond	West	5.1 Baxter / Cerrito Richmond Drainages	N/A	N/A
ROW 1670	N/A	N/A	ROW Opportunity	Richmond	West	5.1 Baxter / Cerrito Richmond Drainages	N/A	N/A
ROW 16763	N/A	N/A	ROW Opportunity	Richmond	West	5.2 Wildcat Creek	N/A	N/A
ROW 16824	N/A	N/A	ROW Opportunity	Richmond	West	5.1 Baxter / Cerrito Richmond Drainages	N/A	N/A
ROW 16902	N/A	N/A	ROW Opportunity	Richmond	West	5.1 Baxter / Cerrito Richmond Drainages	N/A	N/A
ROW 17322	N/A	N/A	ROW Opportunity	Richmond	West	5.1 Baxter / Cerrito Richmond Drainages	N/A	N/A
ROW 17324	N/A	N/A	ROW Opportunity	Richmond	West	5.1 Baxter / Cerrito Richmond Drainages	N/A	N/A
ROW 191	N/A	N/A	ROW Opportunity	Richmond	West	5.1 Baxter / Cerrito Richmond Drainages	N/A	N/A
ROW 20424	N/A	N/A	ROW Opportunity	Richmond	West	5.1 Baxter / Cerrito Richmond Drainages	N/A	N/A
ROW 20469	N/A	N/A	ROW Opportunity	Richmond	West	5.1 Baxter / Cerrito Richmond Drainages	N/A	N/A
ROW 20689	N/A	N/A	ROW Opportunity	Richmond	West	5.1 Baxter / Cerrito Richmond Drainages	N/A	N/A
ROW 20751	N/A	N/A	ROW Opportunity	Richmond	West	5.1 Baxter / Cerrito Richmond Drainages	N/A	N/A
ROW 21154	N/A	N/A	ROW Opportunity	Richmond	West	5.1 Baxter / Cerrito Richmond Drainages	N/A	N/A
ROW 21231	N/A	N/A	ROW Opportunity	Richmond	West	5.1 Baxter / Cerrito Richmond Drainages	N/A	N/A
ROW 21242	N/A	N/A	ROW Opportunity	Richmond	West	5.1 Baxter / Cerrito Richmond Drainages	N/A	N/A
ROW 2163	N/A	N/A	ROW Opportunity	Richmond	West	5.1 Baxter / Cerrito Richmond Drainages	N/A	N/A

db_index	Project Name	Street Name	Size	Slope	Infiltration	Yield Class	Removes Pollutant Loads	Augments Water Supply	Provides Flood Control	Reestablishes Natural Drainage	Develops Open Space	Community	Total Score
Parcel 188482	N/A	N/A	2	2	0	0.5	1	0	0	0	1	1	7.5
Parcel 375479	N/A	N/A	2	2	0	0.5	1	0	0	0	1	1	7.5
Parcel 375480	N/A	N/A	2	2	0	0.5	1	0	0	0	1	1	7.5
ROW 10962	N/A	LIGHTCAP DR	N/A	2	0	2	1	0	0	0	1	1	7.5
ROW 11379	N/A	LUCAS AVE	N/A	2	0	2	1	0	0	0	1	1	7.5
ROW 12328	N/A	MELVILLE SQ	N/A	2	0	2	1	0	0	0	1	1	7.5
ROW 13891	N/A	OFFSHORE CT	N/A	2	0	2	1	0	0	0	1	1	7.5
ROW 15876	N/A	RICHMOND LN	N/A	2	0	2	1	0	0	0	1	1	7.5
ROW 16116	N/A	ROCKPORT CT	N/A	2	0	2	1	0	0	0	1	1	7.5
ROW 16524	N/A	S 47TH ST	N/A	2	0	2	1	0	0	0	1	1	7.5
ROW 17258	N/A	SCHOONER CT	N/A	2	0	2	1	0	0	0	1	1	7.5
ROW 17276	N/A	SCOTT AVE	N/A	2	0	2	1	0	0	0	1	1	7.5
ROW 17298	N/A	SEA ISLE DR	N/A	2	0	2	1	0	0	0	1	1	7.5
ROW 17311	N/A	SEADRIFT DR	N/A	2	0	2	1	0	0	0	1	1	7.5
ROW 1766	N/A	BAYSIDE CT	N/A	2	0	2	1	0	0	0	1	1	7.5
ROW 18184	N/A	SPINNAKER WAY	N/A	2	0	2	1	0	0	0	1	1	7.5
ROW 3731	N/A	CASTRO ST	N/A	2	0	2	1	0	0	0	1	1	7.5
ROW 3742	N/A	CASTRO ST	N/A	2	0	2	1	0	0	0	1	1	7.5
ROW 3965	N/A	CHANDLER AVE	N/A	2	0	2	1	0	0	0	1	1	7.5
ROW 4590	N/A	COMMODORE DR	N/A	2	0	2	1	0	0	0	1	1	7.5
ROW 5190	N/A	CUDDY CABIN CT	N/A	2	0	2	1	0	0	0	1	1	7.5
ROW 5443	N/A	DAVILLA RD	N/A	2	0	2	1	0	0	0	1	1	7.5
ROW 5467	N/A	DAY SAILOR CT	N/A	2	0	2	1	0	0	0	1	1	7.5
ROW 5903	N/A	DOLPHIN DR	N/A	2	0	2	1	0	0	0	1	1	7.5
ROW 6305	N/A	EA STANDARD AVE	N/A	2	0	2	1	0	0	0	1	1	7.5
ROW 6857	N/A	ESPLANADE DR	N/A	2	0	2	1	0	0	0	1	1	7.5
ROW 9784	N/A	JON BOAT CT	N/A	2	0	2	1	0	0	0	1	1	7.5
ROW 9939	N/A	KAYAK CT	N/A	2	0	2	1	0	0	0	1	1	7.5
ROW 16394	N/A	RUNABOUT CT	N/A	2	0	1.5	1	0	0	0	1	1	7.5
ROW 16442	N/A	S 14TH ST	N/A	2	0	1.5	1	0	0	0	1	1	7.5
ROW 16560	N/A	S 8TH ST	N/A	2	0	1.5	1	0	0	0	1	1	7.5
ROW 17259	N/A	SCHOONER DR	N/A	2	0	1.5	1	0	0	0	1	1	7.5
ROW 17331	N/A	SEAVER AVE	N/A	2	0	1.5	1	0	0	0	1	1	7.5
ROW 17721	N/A	SHORELINE CT	N/A	2	0	1.5	1	0	0	0	1	1	7.5
ROW 20886	N/A	WHARF ST	N/A	2	0	1.5	1	0	0	0	1	1	7.5
ROW 3755	N/A	CATAMARAN CT	N/A	2	0	1.5	1	0	0	0	1	1	7.5
ROW 6859	N/A	ESPLANADE DR	N/A	2	0	1.5	1	0	0	0	1	1	7.5
planned_531	Giant Rd Detention Basin	N/A	2	0	0	0.5	3	0	1	0	1	0	7.5
Parcel 110802	N/A	N/A	0	1	0	1	3	0	0	0	1	1	7
Parcel 113228	N/A	N/A	0	2	0	2	1	0	0	0	1	1	7
Parcel 125511	N/A	N/A	0	2	0	2	1	0	0	0	1	1	7
Parcel 141436	N/A	N/A	0	2	0	0	3	0	0	0	1	1	7
Parcel 198224	N/A	N/A	0	1	0	1	3	0	0	0	1	1	7
Parcel 225179	N/A	N/A	2	2	0	0	1	0	0	0	1	1	7
Parcel 225554	N/A	N/A	2	2	0	0	1	0	0	0	1	1	7
Parcel 375468	N/A	N/A	2	1	0	1	1	0	0	0	1	1	7
Parcel 375481	N/A	N/A	2	1	0	1	1	0	0	0	1	1	7
Parcel 51890	N/A	N/A	2	1	0	0	1	0	0	0	1	1	7
ROW 12388	N/A	MEEKER AVE	N/A	2	0	1.5	1	0	0	0	1	1	7
ROW 12331	N/A	MELVILLE SQ	N/A	2	0	1.5	1	0	0	0	1	1	7
ROW 13581	N/A	NORTHSHORE DR	N/A	2	0	1.5	1	0	0	0	1	1	7
ROW 14810	N/A	PIERSON AVE	N/A	2	0	1.5	1	0	0	0	1	1	7
ROW 15485	N/A	RAILROAD AVE	N/A	2	0	1.5	1	0	0	0	1	1	7
ROW 3104	N/A	CALSPRAY ST	N/A	2	0	1.5	1	0	0	0	1	1	7
ROW 3504	N/A	CARLSON BLVD	N/A	2	0	1.5	1	0	0	0	1	1	7
ROW 3733	N/A	CASTRO ST	N/A	2	0	1.5	1	0	0	0	1	1	7
ROW 5180	N/A	CRYSTAL COVE CT	N/A	2	0	1.5	1	0	0	0	1	1	7
ROW 7811	N/A	GIANT RD	N/A	2	0	1.5	1	0	0	0	1	1	7
ROW 863	N/A	AMSTAN LN	N/A	2	0	1.5	1	0	0	0	1	1	7
ROW 11830	N/A	MARINA BAY PKWY	N/A	2	0	1	1	0	0	0	1	1	7
ROW 12329	N/A	MELVILLE SQ	N/A	2	0	1	1	0	0	0	1	1	7
ROW 12330	N/A	MELVILLE SQ	N/A	2	0	1	1	0	0	0	1	1	7
ROW 12952	N/A	MORTON AVE	N/A	2	0	1	1	0	0	0	1	1	7
ROW 15751	N/A	REGATTA BLVD	N/A	2	0	1	1	0	0	0	1	1	7
ROW 16598	N/A	S GARRARD BLVD	N/A	2	0	1	1	0	0	0	1	1	7
ROW 2766	N/A	BROOKSIDE DR	N/A	2	0	1	1	0	0	0	1	1	7
ROW 3732	N/A	CASTRO ST	N/A	2	0	1	1	0	0	0	1	1	7
planned_495	Collins Ave storm project	N/A	1	1	1	1	1	0	1	0	1	0	7
planned_494	Kings Pl Stormwater Project	N/A	0	2	1	0.5	1	0	1	0	1	0	6.5
Parcel 118639	N/A	N/A	0	2	0	1.5	1	0	0	0	1	1	6.5
Parcel 124519	N/A	N/A	2	0	0	1.5	1	0	0	0	1	1	6.5
Parcel 49689	N/A	N/A	2	1	0	0.5	1	0	0	0	1	1	6.5
Parcel 49773	N/A	N/A	0	1	0	0.5	3	0	0	0	1	1	6.5
ROW 11498	N/A	MACDONALD AVE	N/A	2	0	1	1	0	0	0	1	1	6.5
ROW 11660	N/A	MALLARD DR	N/A	2	0	1	1	0	0	0	1	1	6.5
ROW 11849	N/A	MARINA WAY	N/A	2	0	1	1	0	0	0	1	1	6.5
ROW 12101	N/A	MC BRYDE AVE	N/A	2	0	1	1	0	0	0	1	1	6.5
ROW 12140	N/A	MCBRYDE AVE	N/A	2	0	1	1	0	0	0	1	1	6.5
ROW 126	N/A	19TH ST	N/A	2	0	1	1	0	0	0	1	1	6.5
ROW 12888	N/A	MORAN AVE	N/A	2	0	1	1	0	0	0	1	1	6.5
ROW 13279	N/A	N VERDE AVE	N/A	2	0	1	1	0	0	0	1	1	6.5
ROW 13349	N/A	NATIONAL CT	N/A	2	0	1	1	0	0	0	1	1	6.5
ROW 13418	N/A	NEVIN AVE	N/A	2	0	1	1	0	0	0	1	1	6.5
ROW 13420	N/A	NEVIN AVE	N/A	2	0	1	1	0	0	0	1	1	6.5
ROW 14518	N/A	PARR BLVD	N/A	2	0	1	1	0	0	0	1	1	6.5
ROW 14662	N/A	PELICAN WAY	N/A	2	0	1	1	0	0	0	1	1	6.5
ROW 14670	N/A	PENINSULA DR	N/A	1	0	2	1	0	0	0	1	1	6.5
ROW 14807	N/A	PIERCE ST	N/A	2	0	1	1	0	0	0	1	1	6.5
ROW 15232	N/A	PRESKO LN	N/A	2	0	1	1	0	0	0	1	1	6.5
ROW 15345	N/A	PULLMAN AVE	N/A	2	0	1	1	0	0	0	1	1	6.5
ROW 156	N/A	1ST ST	N/A	2	0	1	1	0	0	0	1	1	6.5
ROW 15749	N/A	REGATTA BLVD	N/A	2	0	1	1	0	0	0	1	1	6.5
ROW 15754	N/A	REGATTA BLVD	N/A	2	0	1	1	0	0	0	1	1	6.5
ROW 16211	N/A	ROOSEVELT AVE	N/A	2	0	1	1	0	0	0	1	1	6.5
ROW 16464	N/A	S 23RD ST	N/A	2	0	1	1	0	0	0	1	1	6.5
ROW 16485	N/A	S 31ST ST	N/A	2	0	1	1	0	0	0	1	1	6.5
ROW 16536	N/A	S 50TH ST	N/A	2	0	1	1	0	0	0	1	1	6.5
ROW 1670	N/A	BARRETT AVE	N/A	2	0	1	1	0	0	0	1	1	6.5
ROW 16763	N/A	SALESIAN AVE	N/A	2	0	1	1	0	0	0	1	1	6.5
ROW 16824	N/A	SAN DIEGO ST	N/A	2	0	1	1	0	0	0	1	1	6.5
ROW 16902	N/A	SAN PABLO AVE	N/A	2	0	1	1	0	0	0	1	1	6.5
ROW 17322	N/A	SEAPORT CT	N/A	2	0	1	1	0	0	0	1	1	6.5
ROW 17324	N/A	SEAPORT AVE	N/A	2	0	1	1	0	0	0	1	1	6.5
ROW 191	N/A	23RD ST	N/A	2	0	1	1	0	0	0	1	1	6.5
ROW 20424	N/A	W CHANSLOR AVE	N/A	2	0	1	1	0	0	0	1	1	6.5
ROW 20469	N/A	W MACDONALD AVE	N/A	2	0	1	1	0	0	0	1	1	6.5
ROW 20689	N/A	WATERVIEW DR	N/A	1	0	2	1	0	0	0	1	1	6.5
ROW 20751	N/A	WELCOME AVE	N/A	2	0	1	1	0	0	0	1	1	6.5
ROW 21154	N/A	WILSON AVE	N/A	2	0	1	1	0	0	0	1	1	6.5
ROW 21231	N/A	WINDWARD WAY	N/A	1	0	2	1	0	0	0	1	1	6.5
ROW 21242	N/A	WINE ST	N/A	2	0	1	1	0	0	0	1	1	6.5
ROW 2163	N/A	BISSELL AVE	N/A	2	0	1	1	0	0	0	1	1	6.5

db_index	Project Name	Street Name	Size	Slope	Infiltration	Yield Class	Removes Pollutant Loads	Augments Water Supply	Provides Flood Control	Reestablishes Natural Drainage	Develops Open Space	Community	Total Score
ROW 233	N/A	2ND ST	N/A	2	0	1	1	0	0	0	1	1	6.5
ROW 2596	N/A	BRICKYARD COVE RD	N/A	2	0	1	1	0	0	0	1	1	6.5
ROW 2598	N/A	BRICKYARD COVE RD	N/A	2	0	1	1	0	0	0	1	1	6.5
ROW 277	N/A	3RD ST	N/A	2	0	1	1	0	0	0	1	1	6.5
ROW 281	N/A	41ST ST	N/A	2	0	1	1	0	0	0	1	1	6.5
ROW 301	N/A	4TH ST	N/A	2	0	1	1	0	0	0	1	1	6.5
ROW 3292	N/A	CANAL BLVD	N/A	2	0	1	1	0	0	0	1	1	6.5
ROW 3293	N/A	CANAL BLVD	N/A	2	0	1	1	0	0	0	1	1	6.5
ROW 333	N/A	7TH ST	N/A	2	0	1	1	0	0	0	1	1	6.5
ROW 343	N/A	8TH ST	N/A	2	0	1	1	0	0	0	1	1	6.5
ROW 344	N/A	9TH ST	N/A	2	0	1	1	0	0	0	1	1	6.5
ROW 3738	N/A	CASTRO ST	N/A	2	0	1	1	0	0	0	1	1	6.5
ROW 4125	N/A	CHESLEY AVE	N/A	2	0	1	1	0	0	0	1	1	6.5
ROW 4591	N/A	COMMODORE DR	N/A	2	0	1	1	0	0	0	1	1	6.5
ROW 5225	N/A	CURRY ST	N/A	2	0	1	1	0	0	0	1	1	6.5
ROW 5241	N/A	CUTTING BLVD	N/A	2	0	1	1	0	0	0	1	1	6.5
ROW 5280	N/A	DA VILLA	N/A	2	0	1	1	0	0	0	1	1	6.5
ROW 5478	N/A	DE CARLO AVE	N/A	2	0	1	1	0	0	0	1	1	6.5
ROW 59	N/A	SAN PABLO AVE	N/A	2	0	1	1	0	0	0	1	1	6.5
ROW 5978	N/A	DORNAN DR	N/A	2	0	1	1	0	0	0	1	1	6.5
ROW 6101	N/A	DUBOCE AVE	N/A	2	0	1	1	0	0	0	1	1	6.5
ROW 6274	N/A	E RICHMOND AVE	N/A	2	0	1	1	0	0	0	1	1	6.5
ROW 6276	N/A	E RICHMOND AVE	N/A	2	0	1	1	0	0	0	1	1	6.5
ROW 6721	N/A	EMBARCADERO AVE	N/A	2	0	1	1	0	0	0	1	1	6.5
ROW 6827	N/A	ERLANDSON AVE	N/A	2	0	1	1	0	0	0	1	1	6.5
ROW 6828	N/A	ERLANDSON ST	N/A	2	0	1	1	0	0	0	1	1	6.5
ROW 7216	N/A	FILBERT ST	N/A	2	0	1	1	0	0	0	1	1	6.5
ROW 7332	N/A	FLORIDA AVE	N/A	2	0	1	1	0	0	0	1	1	6.5
ROW 7673	N/A	GARDEN TRACT RD	N/A	2	0	1	1	0	0	0	1	1	6.5
ROW 7747	N/A	GAYNOR AVE	N/A	2	0	1	1	0	0	0	1	1	6.5
ROW 7748	N/A	GAYNOR AVE	N/A	2	0	1	1	0	0	0	1	1	6.5
ROW 81	N/A	13TH ST	N/A	2	0	1	1	0	0	0	1	1	6.5
ROW 8456	N/A	HALL AVE	N/A	2	0	1	1	0	0	0	1	1	6.5
ROW 8567	N/A	HARBOR VIEW DR	N/A	1	0	2	1	0	0	0	1	1	6.5
ROW 8576	N/A	HARBOR WAY S	N/A	2	0	1	1	0	0	0	1	1	6.5
ROW 8630	N/A	HARRISON DR	N/A	2	0	1	1	0	0	0	1	1	6.5
ROW 9309	N/A	HOWARD ST	N/A	2	0	1	1	0	0	0	1	1	6.5
ROW 12193	N/A	MEADE ST	N/A	2	0	0.5	1	0	0	0	1	1	6.5
ROW 13632	N/A	NUNN ST	N/A	2	0	0.5	1	0	0	0	1	1	6.5
ROW 190	N/A	23RD ST	N/A	2	0	0.5	1	0	0	0	1	1	6.5
ROW 2595	N/A	BRICKYARD COVE LN	N/A	2	0	0.5	1	0	0	0	1	1	6.5
Parcel 111332	N/A	N/A	0	1	0	2	1	0	0	0	1	1	6
Parcel 116652	N/A	N/A	0	1	0	2	1	0	0	0	1	1	6
Parcel 118569	N/A	N/A	0	1	0	2	1	0	0	0	1	1	6
Parcel 120253	N/A	N/A	0	2	0	1	1	0	0	0	1	1	6
Parcel 129781	N/A	N/A	0	1	0	2	1	0	0	0	1	1	6
Parcel 133531	N/A	N/A	0	2	0	1	1	0	0	0	1	1	6
Parcel 134430	N/A	N/A	0	2	0	1	1	0	0	0	1	1	6
Parcel 144392	N/A	N/A	0	2	0	1	1	0	0	0	1	1	6
Parcel 144498	N/A	N/A	0	2	0	1	1	0	0	0	1	1	6
Parcel 177833	N/A	N/A	0	2	0	1	1	0	0	0	1	1	6
Parcel 189060	N/A	N/A	0	2	0	1	1	0	0	0	1	1	6
Parcel 189323	N/A	N/A	0	2	0	1	1	0	0	0	1	1	6
ROW 11967	N/A	MARTIN DR	N/A	2	0	0.5	1	0	0	0	1	1	6
ROW 12063	N/A	MAYA WAY	N/A	2	0	0.5	1	0	0	0	1	1	6
ROW 13188	N/A	N CASTRO ST	N/A	2	0	0.5	1	0	0	0	1	1	6
ROW 15468	N/A	RADIANT AVE	N/A	2	0	0.5	1	0	0	0	1	1	6
ROW 15885	N/A	RICHMOND PKWY	N/A	2	0	0.5	1	0	0	0	1	1	6
ROW 16452	N/A	S 19TH ST	N/A	2	0	0.5	1	0	0	0	1	1	6
ROW 16486	N/A	S 32ND ST	N/A	2	0	0.5	1	0	0	0	1	1	6
ROW 16523	N/A	S 47TH ST	N/A	2	0	0.5	1	0	0	0	1	1	6
ROW 16535	N/A	S 50TH ST	N/A	2	0	0.5	1	0	0	0	1	1	6
ROW 20428	N/A	W CUTTING BLVD	N/A	2	0	0.5	1	0	0	0	1	1	6
ROW 20441	N/A	W GERTRUDE AVE	N/A	2	0	0.5	1	0	0	0	1	1	6
ROW 20453	N/A	W HENSLEY ST	N/A	2	0	0.5	1	0	0	0	1	1	6
ROW 21503	N/A	YOLO AVE	N/A	2	0	0.5	1	0	0	0	1	1	6
ROW 3294	N/A	CANAL BLVD	N/A	2	0	0.5	1	0	0	0	1	1	6
ROW 3740	N/A	CASTRO ST	N/A	2	0	0.5	1	0	0	0	1	1	6
ROW 4128	N/A	CHESSON ST	N/A	2	0	0.5	1	0	0	0	1	1	6
ROW 4147	N/A	CHEVRON WAY	N/A	2	0	0.5	1	0	0	0	1	1	6
ROW 7331	N/A	FLORIDA AVE	N/A	2	0	0.5	1	0	0	0	1	1	6
ROW 16430	N/A	RYDIN RD	N/A	2	0	0	1	0	0	0	1	1	6
ROW 17021	N/A	SANDY BAY CT	N/A	1	0	1	1	0	0	0	1	1	6
ROW 8889	N/A	HENSLEY ST	N/A	2	0	0	1	0	0	0	1	1	6
ROW 14369	N/A	PARADISE BAY CT	N/A	1	0	1	1	0	0	0	1	1	5.5
ROW 14811	N/A	PIERSON AVE	N/A	1	0	1	1	0	0	0	1	1	5.5
ROW 15878	N/A	RICHMOND PKWY	N/A	2	0	0	1	0	0	0	1	1	5.5
ROW 15881	N/A	RICHMOND PKWY	N/A	2	0	0	1	0	0	0	1	1	5.5
ROW 16534	N/A	S 50TH ST	N/A	1	0	1	1	0	0	0	1	1	5.5
ROW 16538	N/A	S 51ST ST	N/A	2	0	0	1	0	0	0	1	1	5.5
ROW 16611	N/A	S MALLARD DR	N/A	1	0	1	1	0	0	0	1	1	5.5
ROW 17006	N/A	SANDPIPER SPIT	N/A	1	0	1	1	0	0	0	1	1	5.5
ROW 2597	N/A	BRICKYARD COVE RD	N/A	1	0	1	1	0	0	0	1	1	5.5
ROW 3743	N/A	CASTRO ST	N/A	2	0	0	1	0	0	0	1	1	5.5
ROW 6066	N/A	DRAKES BAY CT	N/A	1	0	1	1	0	0	0	1	1	5.5
ROW 913	N/A	ANGELS BAY CT	N/A	1	0	1	1	0	0	0	1	1	5.5
ROW 9133	N/A	HILLTOP DR	N/A	1	0	1	1	0	0	0	1	1	5.5
ROW 4530	N/A	COLLINS AVE	N/A	1	0	0.5	1	0	0	0	1	1	5.5
Parcel 115726	N/A	N/A	0	2	0	0	1	0	0	0	1	1	5
Parcel 166831	N/A	N/A	0	2	0	0	1	0	0	0	1	1	5
Parcel 174615	N/A	N/A	0	2	0	0	1	0	0	0	1	1	5
Parcel 50582	N/A	N/A	0	1	0	1	1	0	0	0	1	1	5
ROW 20822	N/A	WESTERN DR	N/A	0	0	1.5	1	0	0	0	1	1	5
ROW 3883	N/A	CENTRAL AVE	N/A	1	0	0.5	1	0	0	0	1	1	5
ROW 7809	N/A	GIANT HWY	N/A	1	0	0.5	1	0	0	0	1	1	5
ROW 19845	N/A	VALE RD	N/A	0	0	1	1	0	0	0	1	1	4.5
Parcel 112193	N/A	N/A	0	1	0	0	1	0	0	0	1	1	4
Parcel 50787	N/A	N/A	0	1	0	0	1	0	0	0	1	1	4
ROW 1342	N/A	ATLAS RD	N/A	0	0	0.5	1	0	0	0	1	1	4

SAN PABLO

Municipal contact for information about the project list:

Amanda Booth amandab@sanpabloca.gov

db_index	Project Name	Stakeholder	Project Type	Jurisdiction	Planning Unit	Watershed	APN	Owner	Street Name
Parcel 16001	N/A	N/A	Parcel-Based Opportunity	San Pablo	West	5.2 Wildcat Creek	417041005	CONTRA COSTA COUNTY	N/A
Parcel 177951	N/A	N/A	Parcel-Based Opportunity	San Pablo	West	5.2 Wildcat Creek	417041008	SAN PABLO CITY OF	N/A
planned_411	Ridge Road Stormdrain improvements and flood reduction	City of San Pablo	Planned Unlined Bioretention	San Pablo	West	5.3 San Pablo Creek	N/A	N/A	N/A
planned_301	San Pablo Creek Restoration @ 17th Street	City of San Pablo	Planned Creek/Marsh Restoration	San Pablo	West	5.3 San Pablo Creek	N/A	N/A	N/A
Parcel 173963	N/A	N/A	Parcel-Based Opportunity	San Pablo	West	5.2 Wildcat Creek	417211010	SAN PABLO CITY OF	N/A
Parcel 191996	N/A	N/A	Parcel-Based Opportunity	San Pablo	West	5.3 San Pablo Creek	412310002	SAN PABLO CITY OF	N/A
ROW 4126	N/A	N/A	ROW Opportunity	San Pablo	West	5.2 Wildcat Creek	N/A	N/A	CHESLEY AVE
planned_304	San Pablo Creek Restoration between San Pablo Ave and Church Lane (Helms Middle School)	City of San Pablo	Planned Creek/Marsh Restoration	San Pablo	West	5.3 San Pablo Creek	N/A	N/A	N/A
Parcel 204424	N/A	N/A	Regional Opportunity	San Pablo	West	5.6 Rheem Creek	416140032	SAN PABLO HOUSING AUTHORITY	N/A
ROW 11891	N/A	N/A	ROW Opportunity	San Pablo	West	5.2 Wildcat Creek	N/A	N/A	MARKET AVE
ROW 16903	N/A	N/A	ROW Opportunity	San Pablo	West	5.2 Wildcat Creek	N/A	N/A	SAN PABLO AVE
ROW 16905	N/A	N/A	ROW Opportunity	San Pablo	West	5.6 Rheem Creek	N/A	N/A	SAN PABLO AVE
ROW 2698	N/A	N/A	ROW Opportunity	San Pablo	West	5.3 San Pablo Creek	N/A	N/A	BROADWAY
ROW 427	N/A	N/A	ROW Opportunity	San Pablo	West	5.3 San Pablo Creek	N/A	N/A	CHURCH LN
Parcel 196615	N/A	N/A	Parcel-Based Opportunity	San Pablo	West	5.6 Rheem Creek	416140049	CONTRA COSTA COUNTY	N/A
planned_348	Wildcat Creek Restoration at VanNess Ave (upstream side, behind Las Montanas Market)	City of San Pablo	Planned Creek/Marsh Restoration	San Pablo	West	5.2 Wildcat Creek	N/A	N/A	N/A
Parcel 187106	N/A	N/A	Regional Opportunity	San Pablo	West	5.3 San Pablo Creek	420055001	CALIFORNIA STATE OF	N/A
planned_155	Rumrill Culvert Removal at Wildcat Creek	City of San Pablo	Planned Creek/Marsh Restoration	San Pablo	West	5.2 Wildcat Creek	N/A	N/A	N/A
planned_343	Wanlass Park Habitat Restoration	The Watershed Project	Planned Habitat Restoration	San Pablo	West	5.6 Rheem Creek	N/A	N/A	N/A
Parcel 186991	N/A	N/A	Parcel-Based Opportunity	San Pablo	West	5.3 San Pablo Creek	417090001	CALIFORNIA STATE OF	N/A
planned_410	Alpine Road Stormdrain improvements and flood reduction	City of San Pablo	Planned Unlined Bioretention	San Pablo	West	5.2 Wildcat Creek	N/A	N/A	N/A
planned_36	Wildcat / San Pablo Creeks Channel Improvements, Phase II	Contra Costa County Flood Control District	Planned Flood Control Basin	San Pablo	West	5.2 Wildcat Creek	N/A	N/A	N/A
planned_160	Flaggates along Wildcat and San Pablo Creeks	City of San Pablo	Planned Flood Control	San Pablo	West	5.3 San Pablo Creek	N/A	N/A	N/A
ROW 16907	N/A	N/A	ROW Opportunity	San Pablo	West	5.3 San Pablo Creek	N/A	N/A	SAN PABLO AVE
ROW 189	N/A	N/A	ROW Opportunity	San Pablo	West	5.2 Wildcat Creek	N/A	N/A	23RD ST
ROW 192	N/A	N/A	ROW Opportunity	San Pablo	West	5.2 Wildcat Creek	N/A	N/A	23RD ST
ROW 4228	N/A	N/A	ROW Opportunity	San Pablo	West	5.2 Wildcat Creek	N/A	N/A	CHURCH LN
planned_159	Flaggates along Wildcat and San Pablo Creeks	City of San Pablo	Planned Flood Control	San Pablo	West	5.3 San Pablo Creek	N/A	N/A	N/A
Parcel 199724	N/A	N/A	Regional Opportunity	San Pablo	West	5.3 San Pablo Creek	413352017	SAN PABLO REDEVELOPMENT AGENCY	N/A
ROW 6734	N/A	N/A	ROW Opportunity	San Pablo	West	5.2 Wildcat Creek	N/A	N/A	EMERIC AVE
Parcel 200187	N/A	N/A	Parcel-Based Opportunity	San Pablo	West	5.6 Rheem Creek	416170006	CCC HOUSING AUTHORITY	N/A
Parcel 204870	N/A	N/A	Parcel-Based Opportunity	San Pablo	West	5.6 Rheem Creek	413292007	CONTRA COSTA COUNTY	N/A
ROW 16921	N/A	N/A	ROW Opportunity	San Pablo	West	5.3 San Pablo Creek	N/A	N/A	SAN PABLO DAM RD
planned_172	Wanlass Park Rain Garden	The Watershed Project	Planned Unlined Swale	San Pablo	West	5.6 Rheem Creek	N/A	N/A	N/A
planned_412	San Pablo Dam Road Stormdrain improvements and flood reduction	City of San Pablo	Planned Unlined Bioretention	Unincorporated	West	5.3 San Pablo Creek	N/A	N/A	N/A
Parcel 174149	N/A	N/A	Regional Opportunity	San Pablo	West	5.2 Wildcat Creek	526170001	WEST CONTRA COSTA HOSP DIST	N/A
Parcel 186951	N/A	N/A	Regional Opportunity	San Pablo	West	5.2 Wildcat Creek	411104109	SAN PABLO CITY OF	N/A
Parcel 190737	N/A	N/A	Parcel-Based Opportunity	San Pablo	West	5.2 Wildcat Creek	411230005	SAN PABLO CITY OF	N/A
ROW 7812	N/A	N/A	ROW Opportunity	San Pablo	West	5.6 Rheem Creek	N/A	N/A	GIANT RD
Parcel 187343	N/A	N/A	Parcel-Based Opportunity	San Pablo	West	5.2 Wildcat Creek	411313002	SAN PABLO CITY OF	N/A
Parcel 187732	N/A	N/A	Parcel-Based Opportunity	San Pablo	West	5.2 Wildcat Creek	411313004	SAN PABLO CITY OF	N/A
planned_342	Wanlass Park Creek Restoration	The Watershed Project	Planned Creek/Marsh Restoration	San Pablo	West	5.6 Rheem Creek	N/A	N/A	N/A
Parcel 181520	N/A	N/A	Parcel-Based Opportunity	San Pablo	West	5.3 San Pablo Creek	417310008	CONTRA COSTA COUNTY	N/A
planned_153	Big Lots Parking Lot Daylighting	City of San Pablo	Planned Creek/Marsh Restoration	San Pablo	West	5.2 Wildcat Creek	N/A	N/A	N/A
Parcel 187569	N/A	N/A	Regional Opportunity	San Pablo	West	5.3 San Pablo Creek	411340033	SAN PABLO CITY OF	N/A
Parcel 186943	N/A	N/A	Parcel-Based Opportunity	San Pablo	West	5.3 San Pablo Creek	411340041	SAN PABLO CITY OF	N/A
Parcel 188525	N/A	N/A	Regional Opportunity	San Pablo	West	5.3 San Pablo Creek	411350026	CCC FIRE PROTECTION DISTRICT	N/A
Parcel 190732	N/A	N/A	Regional Opportunity	San Pablo	West	5.3 San Pablo Creek	411282001	SAN PABLO CITY OF	N/A
Parcel 191040	N/A	N/A	Parcel-Based Opportunity	San Pablo	West	5.3 San Pablo Creek	411230010	SAN PABLO CITY OF	N/A
Parcel 200775	N/A	N/A	Parcel-Based Opportunity	San Pablo	West	5.6 Rheem Creek	416140050	SAN PABLO CITY OF	N/A
Parcel 203818	N/A	N/A	Parcel-Based Opportunity	San Pablo	West	5.6 Rheem Creek	416140031	CCC HOUSING AUTHORITY	N/A
planned_413	LID at Wanlass Park	City of San Pablo	Planned Unlined Bioretention	San Pablo	West	5.6 Rheem Creek	N/A	N/A	N/A
Parcel 186646	N/A	N/A	Parcel-Based Opportunity	San Pablo	West	5.2 Wildcat Creek	411330039	SAN PABLO CITY OF	N/A
Parcel 183681	N/A	N/A	Parcel-Based Opportunity	San Pablo	West	5.2 Wildcat Creek	411151002	SAN PABLO CITY OF	N/A
Parcel 185464	N/A	N/A	Parcel-Based Opportunity	San Pablo	West	5.2 Wildcat Creek	411330038	SAN PABLO CITY OF	N/A
planned_162	Old Town Greening and Flood Protection Project	City of San Pablo	Planned Unlined Bioretention	San Pablo	West	5.2 Wildcat Creek	N/A	N/A	N/A
planned_302	Wildcat Creek restoration @ Rumrill Boulevard (downstream)	City of San Pablo	Planned Creek/Marsh Restoration	San Pablo	West	5.2 Wildcat Creek	N/A	N/A	N/A
Parcel 183417	N/A	N/A	Regional Opportunity	San Pablo	West	5.2 Wildcat Creek	417310004	SAN PABLO CITY OF	N/A
planned_303	San Pablo Creek Restoration @ San Pablo Avenue	City of San Pablo	Planned Creek/Marsh Restoration	San Pablo	West	5.3 San Pablo Creek	N/A	N/A	N/A
planned_408	Wildcat Creek Desilting Program	City of San Pablo	Planned Creek/Marsh Restoration	San Pablo	West	5.2 Wildcat Creek	N/A	N/A	N/A
planned_406	Powell Street Creek Bank Rehabilitation Project	City of San Pablo	Planned Habitat Restoration	San Pablo	West	5.2 Wildcat Creek	N/A	N/A	N/A
ROW 6559	N/A	N/A	ROW Opportunity	San Pablo	West	5.3 San Pablo Creek	N/A	N/A	EL PORTAL DR
ROW 18927	N/A	N/A	ROW Opportunity	San Pablo	West	5.2 Wildcat Creek	N/A	N/A	SUTTER AVE
Parcel 178241	N/A	N/A	Parcel-Based Opportunity	San Pablo	West	5.2 Wildcat Creek	417190022	W CONTRA COSTA HEALTHCARE DIST	N/A
ROW 18924	N/A	N/A	ROW Opportunity	San Pablo	West	5.2 Wildcat Creek	N/A	N/A	SUTRO AVE
ROW 7219	N/A	N/A	ROW Opportunity	San Pablo	West	5.2 Wildcat Creek	N/A	N/A	FILLMORE ST
planned_325	Raingarden and Creekside Park at El Portal Drive	City of San Pablo	Planned Unlined Bioretention	San Pablo	West	5.3 San Pablo Creek	N/A	N/A	N/A
ROW 16390	N/A	N/A	ROW Opportunity	San Pablo	West	5.3 San Pablo Creek	N/A	N/A	RUMRILL BLVD
ROW 16389	N/A	N/A	ROW Opportunity	San Pablo	West	5.6 Rheem Creek	N/A	N/A	RUMRILL BLVD
Parcel 177888	N/A	N/A	Regional Opportunity	San Pablo	West	5.2 Wildcat Creek	417180010	SAN PABLO CITY OF	N/A
Parcel 181628	N/A	N/A	Regional Opportunity	San Pablo	West	5.2 Wildcat Creek	417310006	SAN PABLO REDEVELOPMENT AGENCY	N/A
Parcel 176828	N/A	N/A	Regional Opportunity	San Pablo	West	5.2 Wildcat Creek	417180006	SAN PABLO CITY OF	N/A
Parcel 182264	N/A	N/A	Parcel-Based Opportunity	San Pablo	West	5.2 Wildcat Creek	417310005	SAN PABLO CITY OF	N/A
ROW 77	N/A	N/A	ROW Opportunity	San Pablo	West	5.2 Wildcat Creek	N/A	N/A	13TH ST
Parcel 177537	N/A	N/A	Parcel-Based Opportunity	San Pablo	West	5.2 Wildcat Creek	417190013	SAN PABLO CITY OF	N/A
Parcel 177421	N/A	N/A	Regional Opportunity	San Pablo	West	5.2 Wildcat Creek	410021028	SAN PABLO CITY OF	N/A
Parcel 176388	N/A	N/A	Parcel-Based Opportunity	San Pablo	West	5.2 Wildcat Creek	410021026	SAN PABLO CITY OF	N/A
Parcel 177911	N/A	N/A	Regional Opportunity	San Pablo	West	5.2 Wildcat Creek	410021021	SAN PABLO CITY OF	N/A
ROW 16388	N/A	N/A	ROW Opportunity	San Pablo	West	5.2 Wildcat Creek	N/A	N/A	RUMRILL BLVD
planned_154	Rumrill Blvd Complete Green Streets	City of San Pablo	Planned Unlined Bioretention	San Pablo	West	5.2 Wildcat Creek	N/A	N/A	N/A
ROW 102	N/A	N/A	ROW Opportunity	San Pablo	West	5.2 Wildcat Creek	N/A	N/A	17TH ST
ROW 10213	N/A	N/A	ROW Opportunity	San Pablo	West	5.2 Wildcat Creek	N/A	N/A	KIRK LN
ROW 103	N/A	N/A	ROW Opportunity	San Pablo	West	5.6 Rheem Creek	N/A	N/A	17TH ST
ROW 104	N/A	N/A	ROW Opportunity	San Pablo	West	5.3 San Pablo Creek	N/A	N/A	17TH ST
ROW 10495	N/A	N/A	ROW Opportunity	San Pablo	West	5.6 Rheem Creek	N/A	N/A	LAKE ST
ROW 10496	N/A	N/A	ROW Opportunity	San Pablo	West	5.3 San Pablo Creek	N/A	N/A	LAKE ST
ROW 10630	N/A	N/A	ROW Opportunity	San Pablo	West	5.6 Rheem Creek	N/A	N/A	LARCHMONT LN
ROW 10696	N/A	N/A	ROW Opportunity	San Pablo	West	5.3 San Pablo Creek	N/A	N/A	LAS MORADAS CIR
ROW 10698	N/A	N/A	ROW Opportunity	San Pablo	West	5.3 San Pablo Creek	N/A	N/A	LAS MORADAS CIR
ROW 10719	N/A	N/A	ROW Opportunity	San Pablo	West	5.2 Wildcat Creek	N/A	N/A	LASSEN ST
ROW 108	N/A	N/A	ROW Opportunity	San Pablo	West	5.3 San Pablo Creek	N/A	N/A	17TH ST
ROW 110	N/A	N/A	ROW Opportunity	San Pablo	West	5.2 Wildcat Creek	N/A	N/A	17TH ST
ROW 112	N/A	N/A	ROW Opportunity	San Pablo	West	5.3 San Pablo Creek	N/A	N/A	18TH ST
ROW 113	N/A	N/A	ROW Opportunity	San Pablo	West	5.3 San Pablo Creek	N/A	N/A	18TH ST
ROW 11348	N/A	N/A	ROW Opportunity	San Pablo	West	5.3 San Pablo Creek	N/A	N/A	LOVE GROVE AVE
ROW 114	N/A	N/A	ROW Opportunity	San Pablo	West	5.2 Wildcat Creek	N/A	N/A	LOWELL AVE
ROW 11487	N/A	N/A	ROW Opportunity	San Pablo	West	5.6 Rheem Creek	N/A	N/A	18TH ST
ROW 11552	N/A	N/A	ROW Opportunity	San Pablo	West	5.3 San Pablo Creek	N/A	N/A	MAC ARTHUR AVE
ROW 11558	N/A	N/A	ROW Opportunity	San Pablo	West	5.6 Rheem Creek	N/A	N/A	MADRONE CT
ROW 11558	N/A	N/A	ROW Opportunity	San Pablo	West	5.6 Rheem Creek	N/A	N/A	MADRONE WAY
ROW 11669	N/A	N/A	ROW Opportunity	San Pablo	West	5.3 San Pablo Creek	N/A	N/A	MANCHESTER AVE
ROW 11808	N/A	N/A	ROW Opportunity	San Pablo	West	5.2 Wildcat Creek	N/A	N/A	MARICOPA AVE
ROW 119	N/A	N/A	ROW Opportunity	San Pablo	West	5.2 Wildcat Creek	N/A	N/A	18TH ST
ROW 12124	N/A	N/A	ROW Opportunity	San Pablo	West	5.2 Wildcat Creek	N/A	N/A	MC LAUGHLIN ST
ROW 123	N/A	N/A	ROW Opportunity	San Pablo	West	5.3 San Pablo Creek	N/A	N/A	19TH ST
ROW 12409	N/A	N/A	ROW Opportunity	San Pablo	West	5.3 San Pablo Creek	N/A	N/A	MERRITT AVE
ROW 12410	N/A	N/A	ROW Opportunity	San Pablo	West	5.3 San Pablo Creek	N/A	N/A	MERRITT AVE
ROW 125	N/A	N/A	ROW Opportunity	San Pablo	West	5.6 Rheem Creek	N/A	N/A	19TH ST
ROW 12612	N/A	N/A	ROW Opportunity	San Pablo	West	5.6 Rheem Creek	N/A	N/A	MISSION BELL DR
ROW 12613	N/A	N/A	ROW Opportunity	San Pablo	West	5.3 San Pablo Creek	N/A	N/A	MISSION BELL DR
ROW 12843	N/A	N/A	ROW Opportunity	San Pablo	West	5.2 Wildcat Creek	N/A	N/A	MONTOYA AVE
ROW 130	N/A	N/A	ROW Opportunity	San Pablo	West	5.2 Wildcat Creek	N/A	N/A	19TH ST
ROW 13089	N/A	N/A	ROW Opportunity	San Pablo	West	5.3 San Pablo Creek	N/A	N/A	MUIR AVE
ROW 13282	N/A	N/A	ROW Opportunity	San Pablo	West	5.2 Wildcat Creek	N/A	N/A	N VICTORIA CT
ROW 1376	N/A	N/A	ROW Opportunity	San Pablo	West	5.6 Rheem Creek	N/A	N/A	AUSTIN CT
ROW 13859	N/A	N/A	ROW Opportunity	San Pablo	West	5.3 San Pablo Creek	N/A	N/A	OAKWOOD CT
ROW 13900	N/A	N/A	ROW Opportunity	San Pablo	West	5.3 San Pablo Creek	N/A	N/A	OHARE AVE

db_index	Project Name	Size	Slope	Infiltration	Yield Class	Removes Pollutant Loads	Augments Water Supply	Provides Flood Control	Reestablishes Natural Drainage	Develops Open Space	Community	Total Score
Parcel 175001	N/A	0	1	1	1	2	1	1	1	1	1	10
Parcel 177951	N/A	0	1	1	1	2	1	1	1	1	1	10
planned_411	Ridge Road Stormdrain Improvements and flood reduction	0	1	1	0.5	2	1	1	1	1	1	9.5
planned_301	San Pablo Creek Restoration @ 17th Street	1	0	0	1	0	0	1	2	2	2	9
Parcel 173963	N/A	0	1	0	1	1	0	0	0	1	1	5
Parcel 191996	N/A	0	1	0	0	1	0	0	0	1	1	4
ROW 4126	N/A	N/A	2	1	3	2	1	1	1	1	1	14.5
planned_304	San Pablo Creek Restoration between San Pablo Ave and Church Lane (Helms Middle School)	2	2	0	1	0	0	1	2	2	2	12
Parcel 204424	N/A	1	1	1	1	3	1	1	1	1	1	12
ROW 11891	N/A	N/A	2	1	1	2	1	1	1	1	1	12
ROW 16903	N/A	N/A	2	1	1	2	1	1	1	1	1	12
ROW 16905	N/A	N/A	2	1	1	2	1	1	1	1	1	12
ROW 2698	N/A	N/A	2	1	1	2	1	1	1	1	1	12
ROW 4227	N/A	N/A	2	1	1	2	1	1	1	1	1	12
Parcel 196615	N/A	0	2	1	1	2	1	1	1	1	1	11
planned_348	Wildcat Creek Restoration at VanNess Ave (upstream side, behind Las Montanas Market)	0	2	0	1	0	0	1	2	2	2	10
Parcel 187106	N/A	0	0	1	0.5	3	1	1	1	1	1	9.5
planned_155	Rumrill Culvert Removal at Wildcat Creek	0	2	0	1	0	0	0	2	2	2	9
planned_343	Wanlass Park Habitat Restoration	1	2	1	1	0	0	0	0	2	2	9
Parcel 186991	N/A	0	1	1	0	2	1	1	1	1	1	9
planned_410	Alpine Road Stormdrain improvements and flood reduction	0	0	1	1	2	1	1	1	1	1	9
planned_36	Wildcat / San Pablo Creeks Channel Improvements, Phase II	2	2	0	1	1	0	2	0	0	0	8
planned_160	Flaggates along Wildcat and San Pablo Creeks	1	2	0	1	1	0	2	0	0	0	7
ROW 16907	N/A	N/A	2	0	1	1	0	0	0	1	1	6.5
ROW 189	N/A	N/A	2	0	1	1	0	0	1	1	1	6.5
ROW 192	N/A	N/A	2	0	1	1	0	0	0	1	1	6.5
ROW 4228	N/A	N/A	2	0	1	1	0	0	0	1	1	6.5
planned_159	Flaggates along Wildcat and San Pablo Creeks	1	1	0	1	1	0	2	0	0	0	6
Parcel 199724	N/A	0	2	1	1	3	1	1	1	1	1	12
ROW 6734	N/A	N/A	2	1	1	2	1	1	1	1	1	12
Parcel 200187	N/A	0	2	1	1	2	1	1	1	1	1	11
Parcel 204870	N/A	0	2	1	1	2	1	1	1	1	1	11
ROW 16921	N/A	N/A	1	1	1	2	1	1	1	1	1	11
planned_172	Wanlass Park Rain Garden	1	1	1	1	2	1	1	1	1	1	11
planned_412	San Pablo Dam Road Stormdrain improvements and flood reduction	2	0	0	0	2	1	1	1	1	1	9
Parcel 174149	N/A	1	1	0	1	3	0	0	0	1	1	8
Parcel 186651	N/A	0	2	0	1	3	0	0	0	1	1	8
Parcel 190737	N/A	2	2	0	1	0	0	0	0	1	1	8
ROW 7812	N/A	N/A	2	0	1.5	1	0	0	0	1	1	7
Parcel 187343	N/A	0	2	0	0	1	0	0	0	1	1	5
Parcel 187732	N/A	0	2	0	0	1	0	0	0	1	1	5
planned_342	Wanlass Park Creek Restoration	1	2	1	1	0	0	1	2	2	2	12
Parcel 181520	N/A	1	2	1	1	2	1	1	1	1	1	12
planned_153	Big Lots Parking Lot Daylighting	2	2	0	1	0	0	0	2	2	2	11
Parcel 187569	N/A	0	1	1	1	3	1	1	1	1	1	11
Parcel 186943	N/A	0	1	1	1	2	1	1	1	1	1	10
Parcel 188525	N/A	0	2	0	1	3	0	0	0	1	1	8
Parcel 190732	N/A	1	1	0	1	3	0	0	0	1	1	8
Parcel 191040	N/A	0	2	0	0	1	0	0	0	1	1	5
Parcel 200775	N/A	2	2	1	1	2	1	1	1	1	1	13
Parcel 203818	N/A	2	2	1	1	2	1	1	1	1	1	13
planned_413	LID at Wanlass Park	1	2	1	1	2	1	1	1	1	1	12
Parcel 186646	N/A	1	2	1	1	2	1	1	1	1	1	12
Parcel 183681	N/A	0	2	0	1	1	0	0	0	1	1	6
Parcel 185464	N/A	0	1	0	1	1	0	0	0	1	1	5
planned_162	Old Town Greening and Flood Protection Project	2	2	1	1	2	1	1	1	1	1	13
planned_302	Wildcat Creek restoration @ Rumrill Boulevard (downstream)	1	2	0	1.5	0	0	1	2	2	2	11.5
Parcel 183417	N/A	0	1	1	1	3	1	1	1	1	1	11
planned_303	San Pablo Creek Restoration @ San Pablo Avenue	1	1	0	1	0	0	0	2	2	2	10
planned_408	Wildcat Creek Desilting Program	0	2	0	1	0	0	0	2	2	2	9
planned_406	Powell Street Creek Bank Rehabilitation Project	0	2	0	1	0	0	0	0	2	2	7
ROW 6559	N/A	N/A	2	0	1	1	0	0	1	2	1	6.5
ROW 18927	N/A	N/A	2	1	3	2	1	1	1	1	1	14.5
Parcel 178241	N/A	2	2	0	1	1	0	0	0	1	1	8
ROW 18924	N/A	N/A	2	1	1	2	1	1	1	1	1	12.5
ROW 7219	N/A	N/A	2	1	1	2	1	1	1	1	1	12.5
planned_325	Raingarden and Creekside Park at El Portal Drive	2	1	0	0.5	3	1	1	1	1	2	12.5
ROW 16390	N/A	N/A	2	1	1	2	1	1	1	1	1	12
ROW 16389	N/A	N/A	2	1	0.5	2	1	1	1	1	1	12
Parcel 177888	N/A	1	2	0	1	3	0	0	0	1	1	9
Parcel 181628	N/A	1	1	0	0.5	3	0	0	0	1	1	7.5
Parcel 176828	N/A	0	1	0	1	3	0	0	0	1	1	7
Parcel 182264	N/A	2	2	0	0	1	0	0	0	2	1	7
ROW 77	N/A	N/A	2	0	0.5	1	0	0	0	1	1	6.5
Parcel 177537	N/A	0	2	0	1	1	0	0	0	1	1	6
Parcel 177421	N/A	1	2	1	1	3	1	1	1	1	1	13
Parcel 176388	N/A	0	2	1	2	2	1	1	1	1	1	12
Parcel 177911	N/A	0	2	1	1	3	1	1	1	1	1	12
ROW 16388	N/A	N/A	2	1	3	2	1	1	1	1	1	14.5
planned_154	Rumrill Blvd Complete Green Streets	0	2	1	1	2	1	1	1	1	1	11
ROW 102	N/A	N/A	2	1	1	2	1	1	1	1	1	12
ROW 10213	N/A	N/A	2	1	1	2	1	1	1	1	1	12
ROW 103	N/A	N/A	2	1	1	2	1	1	1	1	1	12
ROW 104	N/A	N/A	2	1	1	2	1	1	1	1	1	12
ROW 10495	N/A	N/A	2	1	1	2	1	1	1	1	1	12
ROW 10496	N/A	N/A	2	1	1	2	1	1	1	1	1	12
ROW 10630	N/A	N/A	2	1	1	2	1	1	1	1	1	12
ROW 10696	N/A	N/A	2	1	1	2	1	1	1	1	1	12
ROW 10698	N/A	N/A	2	1	1	2	1	1	1	1	1	12
ROW 10719	N/A	N/A	2	1	1	2	1	1	1	1	1	12
ROW 108	N/A	N/A	2	1	1	2	1	1	1	1	1	12
ROW 110	N/A	N/A	2	1	1	2	1	1	1	1	1	12
ROW 112	N/A	N/A	2	1	1	2	1	1	1	1	1	12
ROW 113	N/A	N/A	2	1	1	2	1	1	1	1	1	12
ROW 11348	N/A	N/A	2	1	1	2	1	1	1	1	1	12
ROW 11364	N/A	N/A	2	1	1	2	1	1	1	1	1	12
ROW 114	N/A	N/A	2	1	1	2	1	1	1	1	1	12
ROW 11487	N/A	N/A	2	1	1	2	1	1	1	1	1	12
ROW 11552	N/A	N/A	2	1	1	2	1	1	1	1	1	12
ROW 11558	N/A	N/A	2	1	1	2	1	1	1	1	1	12
ROW 11669	N/A	N/A	2	1	1	2	1	1	1	1	1	12
ROW 11808	N/A	N/A	2	1	1	2	1	1	1	1	1	12
ROW 119	N/A	N/A	2	1	1	2	1	1	1	1	1	12
ROW 12124	N/A	N/A	2	1	1	2	1	1	1	1	1	12
ROW 123	N/A	N/A	2	1	1	2	1	1	1	1	1	12
ROW 12409	N/A	N/A	2	1	1	2	1	1	1	1	1	12
ROW 12410	N/A	N/A	2	1	1	2	1	1	1	1	1	12
ROW 125	N/A	N/A	2	1	1	2	1	1	1	1	1	12
ROW 12612	N/A	N/A	2	1	1	2	1	1	1	1	1	12
ROW 12613	N/A	N/A	2	1	1	2	1	1	1	1	1	12
ROW 12843	N/A	N/A	2	1	1	2	1	1	1	1	1	12
ROW 130	N/A	N/A	2	1	1	2	1	1	1	1	1	12
ROW 13089	N/A	N/A	2	1	1	2	1	1	1	1	1	12
ROW 13282	N/A	N/A	2	1	1	2	1	1	1	1	1	12
ROW 1376	N/A	N/A	2	1	1	2	1	1	1	1	1	12
ROW 13859	N/A	N/A	2	1	1	2	1	1	1	1	1	12
ROW 13900	N/A	N/A	2	1	1	2	1	1	1	1	1	12

db_index	Project Name	Stakeholder	Project Type	Jurisdiction	Planning Unit	Watershed	APN	Owner	Street Name
ROW 1511	N/A	N/A	ROW Opportunity	San Pablo	West	5.3 San Pablo Creek	N/A	N/A	BAKER ST
ROW 15187	N/A	N/A	ROW Opportunity	San Pablo	West	5.2 Wildcat Creek	N/A	N/A	POST AVE
ROW 15188	N/A	N/A	ROW Opportunity	San Pablo	West	5.2 Wildcat Creek	N/A	N/A	POST AVE
ROW 15713	N/A	N/A	ROW Opportunity	San Pablo	West	5.6 Rheem Creek	N/A	N/A	REDWOOD CIR
ROW 15770	N/A	N/A	ROW Opportunity	San Pablo	West	5.2 Wildcat Creek	N/A	N/A	REGINA AVE
ROW 15832	N/A	N/A	ROW Opportunity	San Pablo	West	5.2 Wildcat Creek	N/A	N/A	RHEEM AVE
ROW 16014	N/A	N/A	ROW Opportunity	San Pablo	West	5.6 Rheem Creek	N/A	N/A	RIVERS ST
ROW 16015	N/A	N/A	ROW Opportunity	San Pablo	West	5.3 San Pablo Creek	N/A	N/A	RIVERS ST
ROW 162	N/A	N/A	ROW Opportunity	San Pablo	West	5.3 San Pablo Creek	N/A	N/A	20TH ST
ROW 164	N/A	N/A	ROW Opportunity	San Pablo	West	5.2 Wildcat Creek	N/A	N/A	20TH ST
ROW 165	N/A	N/A	ROW Opportunity	San Pablo	West	5.3 San Pablo Creek	N/A	N/A	20TH ST
ROW 1662	N/A	N/A	ROW Opportunity	San Pablo	West	5.3 San Pablo Creek	N/A	N/A	BARRANCA AVE
ROW 16643	N/A	N/A	ROW Opportunity	San Pablo	West	5.2 Wildcat Creek	N/A	N/A	5 VICTORIA CT
ROW 167	N/A	N/A	ROW Opportunity	San Pablo	West	5.2 Wildcat Creek	N/A	N/A	21ST ST
ROW 16764	N/A	N/A	ROW Opportunity	San Pablo	West	5.2 Wildcat Creek	N/A	N/A	SALESIAN AVE
ROW 16914	N/A	N/A	ROW Opportunity	San Pablo	West	5.6 Rheem Creek	N/A	N/A	SAN PABLO AVE
ROW 170	N/A	N/A	ROW Opportunity	San Pablo	West	5.3 San Pablo Creek	N/A	N/A	21ST ST
ROW 17042	N/A	N/A	ROW Opportunity	San Pablo	West	5.2 Wildcat Creek	N/A	N/A	SANFORD AVE
ROW 17058	N/A	N/A	ROW Opportunity	San Pablo	West	5.6 Rheem Creek	N/A	N/A	SANTA BARBARA ST
ROW 17074	N/A	N/A	ROW Opportunity	San Pablo	West	5.6 Rheem Creek	N/A	N/A	SANTA CLARITA CT
ROW 17099	N/A	N/A	ROW Opportunity	San Pablo	West	5.6 Rheem Creek	N/A	N/A	SANTA INES ST
ROW 171	N/A	N/A	ROW Opportunity	San Pablo	West	5.6 Rheem Creek	N/A	N/A	21ST ST
ROW 17105	N/A	N/A	ROW Opportunity	San Pablo	West	5.6 Rheem Creek	N/A	N/A	SANTA MARGARITA ST
ROW 17121	N/A	N/A	ROW Opportunity	San Pablo	West	5.6 Rheem Creek	N/A	N/A	SANTA PAULA CT
ROW 17123	N/A	N/A	ROW Opportunity	San Pablo	West	5.6 Rheem Creek	N/A	N/A	SANTA RITA CT
ROW 17559	N/A	N/A	ROW Opportunity	San Pablo	West	5.2 Wildcat Creek	N/A	N/A	SHASTA AVE
ROW 17589	N/A	N/A	ROW Opportunity	San Pablo	West	5.3 San Pablo Creek	N/A	N/A	SHEFFIELD CT
ROW 17591	N/A	N/A	ROW Opportunity	San Pablo	West	5.3 San Pablo Creek	N/A	N/A	SHEFFIELD CT
ROW 17592	N/A	N/A	ROW Opportunity	San Pablo	West	5.3 San Pablo Creek	N/A	N/A	SHEFFIELD CT
ROW 17595	N/A	N/A	ROW Opportunity	San Pablo	West	5.3 San Pablo Creek	N/A	N/A	SHEFFIELD ST
ROW 17704	N/A	N/A	ROW Opportunity	San Pablo	West	5.3 San Pablo Creek	N/A	N/A	SHIRLEY DR
ROW 178	N/A	N/A	ROW Opportunity	San Pablo	West	5.3 San Pablo Creek	N/A	N/A	22ND ST
ROW 18545	N/A	N/A	ROW Opportunity	San Pablo	West	5.3 San Pablo Creek	N/A	N/A	STONE AVE
ROW 18606	N/A	N/A	ROW Opportunity	San Pablo	West	5.6 Rheem Creek	N/A	N/A	STONINGTON AVE
ROW 197	N/A	N/A	ROW Opportunity	San Pablo	West	5.2 Wildcat Creek	N/A	N/A	24TH ST
ROW 19852	N/A	N/A	ROW Opportunity	San Pablo	West	5.6 Rheem Creek	N/A	N/A	VALENCIA WAY
ROW 199	N/A	N/A	ROW Opportunity	San Pablo	West	5.2 Wildcat Creek	N/A	N/A	25TH ST
ROW 20000	N/A	N/A	ROW Opportunity	San Pablo	West	5.2 Wildcat Creek	N/A	N/A	VENTURA AVE
ROW 20008	N/A	N/A	ROW Opportunity	San Pablo	West	5.2 Wildcat Creek	N/A	N/A	VENTURA ST
ROW 20503	N/A	N/A	ROW Opportunity	San Pablo	West	5.2 Wildcat Creek	N/A	N/A	W VICTORIA CT
ROW 206	N/A	N/A	ROW Opportunity	San Pablo	West	5.2 Wildcat Creek	N/A	N/A	26TH ST
ROW 20834	N/A	N/A	ROW Opportunity	San Pablo	West	5.3 San Pablo Creek	N/A	N/A	WESTGATE CIR
ROW 20998	N/A	N/A	ROW Opportunity	San Pablo	West	5.2 Wildcat Creek	N/A	N/A	WILCOX AVE
ROW 21536	N/A	N/A	ROW Opportunity	San Pablo	West	5.2 Wildcat Creek	N/A	N/A	YUBA AVE
ROW 2513	N/A	N/A	ROW Opportunity	San Pablo	West	5.3 San Pablo Creek	N/A	N/A	BRAGA LN
ROW 2701	N/A	N/A	ROW Opportunity	San Pablo	West	5.3 San Pablo Creek	N/A	N/A	BROADWAY AVE
ROW 2764	N/A	N/A	ROW Opportunity	San Pablo	West	5.2 Wildcat Creek	N/A	N/A	BROOKSIDE AVE
ROW 2960	N/A	N/A	ROW Opportunity	San Pablo	West	5.2 Wildcat Creek	N/A	N/A	BUSH AVE
ROW 2962	N/A	N/A	ROW Opportunity	San Pablo	West	5.2 Wildcat Creek	N/A	N/A	BUSH AVE
ROW 2963	N/A	N/A	ROW Opportunity	San Pablo	West	5.2 Wildcat Creek	N/A	N/A	BUSH AVE
ROW 3087	N/A	N/A	ROW Opportunity	San Pablo	West	5.2 Wildcat Creek	N/A	N/A	CALIFORNIA AVE
ROW 3278	N/A	N/A	ROW Opportunity	San Pablo	West	5.6 Rheem Creek	N/A	N/A	CAMPUS DR
ROW 4292	N/A	N/A	ROW Opportunity	San Pablo	West	5.3 San Pablo Creek	N/A	N/A	CLARE ST
ROW 4293	N/A	N/A	ROW Opportunity	San Pablo	West	5.3 San Pablo Creek	N/A	N/A	CLARE ST
ROW 4294	N/A	N/A	ROW Opportunity	San Pablo	West	5.3 San Pablo Creek	N/A	N/A	CLARE ST
ROW 4471	N/A	N/A	ROW Opportunity	San Pablo	West	5.3 San Pablo Creek	N/A	N/A	COALPORT ST
ROW 4472	N/A	N/A	ROW Opportunity	San Pablo	West	5.3 San Pablo Creek	N/A	N/A	COALPORT ST
ROW 4473	N/A	N/A	ROW Opportunity	San Pablo	West	5.3 San Pablo Creek	N/A	N/A	COALPORT ST
ROW 4474	N/A	N/A	ROW Opportunity	San Pablo	West	5.3 San Pablo Creek	N/A	N/A	COALPORT ST
ROW 4475	N/A	N/A	ROW Opportunity	San Pablo	West	5.3 San Pablo Creek	N/A	N/A	COALPORT ST
ROW 4519	N/A	N/A	ROW Opportunity	San Pablo	West	5.3 San Pablo Creek	N/A	N/A	COLIN ST
ROW 4651	N/A	N/A	ROW Opportunity	San Pablo	West	5.6 Rheem Creek	N/A	N/A	CONNECTICUT AVE
ROW 4668	N/A	N/A	ROW Opportunity	San Pablo	West	5.2 Wildcat Creek	N/A	N/A	CONTRA COSTA AVE
ROW 553	N/A	N/A	ROW Opportunity	San Pablo	West	5.6 Rheem Creek	N/A	N/A	ALCALA ST
ROW 5574	N/A	N/A	ROW Opportunity	San Pablo	West	5.6 Rheem Creek	N/A	N/A	DEL CAMINO DR
ROW 6021	N/A	N/A	ROW Opportunity	San Pablo	West	5.3 San Pablo Creek	N/A	N/A	DOUGLAS ST
ROW 604	N/A	N/A	ROW Opportunity	San Pablo	West	5.2 Wildcat Creek	N/A	N/A	ALFREDA BLVD
ROW 6301	N/A	N/A	ROW Opportunity	San Pablo	West	5.2 Wildcat Creek	N/A	N/A	E VICTORIA CT
ROW 65	N/A	N/A	ROW Opportunity	San Pablo	West	5.6 Rheem Creek	N/A	N/A	11TH ST
ROW 6930	N/A	N/A	ROW Opportunity	San Pablo	West	5.2 Wildcat Creek	N/A	N/A	EVENS AVE
ROW 71	N/A	N/A	ROW Opportunity	San Pablo	West	5.3 San Pablo Creek	N/A	N/A	12TH ST
ROW 7319	N/A	N/A	ROW Opportunity	San Pablo	West	5.3 San Pablo Creek	N/A	N/A	FLORENCE AVE
ROW 7558	N/A	N/A	ROW Opportunity	San Pablo	West	5.3 San Pablo Creek	N/A	N/A	FRIEDA CT
ROW 76	N/A	N/A	ROW Opportunity	San Pablo	West	5.6 Rheem Creek	N/A	N/A	13TH ST
ROW 7933	N/A	N/A	ROW Opportunity	San Pablo	West	5.2 Wildcat Creek	N/A	N/A	GLENN AVE
ROW 7935	N/A	N/A	ROW Opportunity	San Pablo	West	5.1 Baxter / Cerrito Richmond Drainages	N/A	N/A	GLENN AVE
ROW 7936	N/A	N/A	ROW Opportunity	San Pablo	West	5.2 Wildcat Creek	N/A	N/A	GLENN AVE
ROW 83	N/A	N/A	ROW Opportunity	San Pablo	West	5.6 Rheem Creek	N/A	N/A	14TH ST
ROW 8524	N/A	N/A	ROW Opportunity	San Pablo	West	5.3 San Pablo Creek	N/A	N/A	HANNON DR
ROW 86	N/A	N/A	ROW Opportunity	San Pablo	West	5.2 Wildcat Creek	N/A	N/A	14TH ST
ROW 87	N/A	N/A	ROW Opportunity	San Pablo	West	5.6 Rheem Creek	N/A	N/A	14TH ST
ROW 8701	N/A	N/A	ROW Opportunity	San Pablo	West	5.3 San Pablo Creek	N/A	N/A	HAVILAND CT
ROW 8745	N/A	N/A	ROW Opportunity	San Pablo	West	5.2 Wildcat Creek	N/A	N/A	HAYES ST
ROW 88	N/A	N/A	ROW Opportunity	San Pablo	West	5.3 San Pablo Creek	N/A	N/A	15TH ST
ROW 90	N/A	N/A	ROW Opportunity	San Pablo	West	5.2 Wildcat Creek	N/A	N/A	15TH ST
ROW 9311	N/A	N/A	ROW Opportunity	San Pablo	West	5.6 Rheem Creek	N/A	N/A	HOWARD ST
ROW 9339	N/A	N/A	ROW Opportunity	San Pablo	West	5.2 Wildcat Creek	N/A	N/A	HUMBOLDT ST
ROW 94	N/A	N/A	ROW Opportunity	San Pablo	West	5.2 Wildcat Creek	N/A	N/A	15TH ST
ROW 96	N/A	N/A	ROW Opportunity	San Pablo	West	5.3 San Pablo Creek	N/A	N/A	16TH ST
ROW 9752	N/A	N/A	ROW Opportunity	San Pablo	West	5.2 Wildcat Creek	N/A	N/A	JOEL CT
ROW 99	N/A	N/A	ROW Opportunity	San Pablo	West	5.3 San Pablo Creek	N/A	N/A	16TH ST
ROW 9972	N/A	N/A	ROW Opportunity	San Pablo	West	5.3 San Pablo Creek	N/A	N/A	KELLEY AVE
ROW 16916	N/A	N/A	ROW Opportunity	San Pablo	West	5.6 Rheem Creek	N/A	N/A	SAN PABLO AVE
ROW 17040	N/A	N/A	ROW Opportunity	San Pablo	West	5.2 Wildcat Creek	N/A	N/A	SANFORD AVE
ROW 4524	N/A	N/A	ROW Opportunity	San Pablo	West	5.6 Rheem Creek	N/A	N/A	COLLEGE LN
ROW 12877	N/A	N/A	ROW Opportunity	San Pablo	West	5.6 Rheem Creek	N/A	N/A	MORAGA RD
ROW 1377	N/A	N/A	ROW Opportunity	San Pablo	West	5.6 Rheem Creek	N/A	N/A	CASTRO RD
ROW 10584	N/A	N/A	ROW Opportunity	San Pablo	West	5.6 Rheem Creek	N/A	N/A	LANCASTER DR
ROW 10631	N/A	N/A	ROW Opportunity	San Pablo	West	5.6 Rheem Creek	N/A	N/A	LARCHMONT LN
ROW 12106	N/A	N/A	ROW Opportunity	San Pablo	West	5.2 Wildcat Creek	N/A	N/A	MC BRYDE AVE
ROW 12558	N/A	N/A	ROW Opportunity	San Pablo	West	5.6 Rheem Creek	N/A	N/A	MINER AVE
ROW 13132	N/A	N/A	ROW Opportunity	San Pablo	West	5.6 Rheem Creek	N/A	N/A	MURRA CT
ROW 14196	N/A	N/A	ROW Opportunity	San Pablo	West	5.6 Rheem Creek	N/A	N/A	PABLO VISTA AVE
ROW 14899	N/A	N/A	ROW Opportunity	San Pablo	West	5.3 San Pablo Creek	N/A	N/A	PINEWOOD TER
ROW 16016	N/A	N/A	ROW Opportunity	San Pablo	West	5.2 Wildcat Creek	N/A	N/A	RIVERSIDE AVE
ROW 16017	N/A	N/A	ROW Opportunity	San Pablo	West	5.2 Wildcat Creek	N/A	N/A	RIVERSIDE AVE
ROW 17560	N/A	N/A	ROW Opportunity	San Pablo	West	5.2 Wildcat Creek	N/A	N/A	SHASTA AVE
ROW 17730	N/A	N/A	ROW Opportunity	San Pablo	West	5.6 Rheem Creek	N/A	N/A	SHORT AVE
ROW 19846	N/A	N/A	ROW Opportunity	San Pablo	West	5.3 San Pablo Creek	N/A	N/A	VALE RD
ROW 20601	N/A	N/A	ROW Opportunity	San Pablo	West	5.6 Rheem Creek	N/A	N/A	WANLASS AVE
ROW 21121	N/A	N/A	ROW Opportunity	San Pablo	West	5.3 San Pablo Creek	N/A	N/A	WILLOW RD
ROW 21257	N/A	N/A	ROW Opportunity	San Pablo	West	5.3 San Pablo Creek	N/A	N/A	WINFRED WAY
ROW 3674	N/A	N/A	ROW Opportunity	San Pablo	West	5.2 Wildcat Creek	N/A	N/A	CASINO AVE
ROW 3824	N/A	N/A	ROW Opportunity	San Pablo	West	5.3 San Pablo Creek	N/A	N/A	CEDAR TER
ROW 4112	N/A	N/A	ROW Opportunity	San Pablo	West	5.3 San Pablo Creek	N/A	N/A	CHERRYWOOD CT
ROW 6945	N/A	N/A	ROW Opportunity	San Pablo	West	5.3 San Pablo Creek	N/A	N/A	EVERGREEN TER
ROW 766	N/A	N/A	ROW Opportunity	San Pablo	West	5.6 Rheem Creek	N/A	N/A	ALVARADO ST

db_index	Project Name	Size	Slope	Infiltration	Yield Class	Removes Pollutant Loads	Augments Water Supply	Provides Flood Control	Reestablishes Natural Drainage	Develops Open Space	Community	Total Score
ROW 1511	N/A	N/A	2	1	1	2	1	1	1	1	1	12
ROW 15187	N/A	N/A	2	1	1	2	1	1	1	1	1	12
ROW 15188	N/A	N/A	2	1	1	2	1	1	1	1	1	12
ROW 15713	N/A	N/A	2	1	1	2	1	1	1	1	1	12
ROW 15770	N/A	N/A	2	1	1	2	1	1	1	1	1	12
ROW 15832	N/A	N/A	2	1	1	2	1	1	1	1	1	12
ROW 16014	N/A	N/A	2	1	1	2	1	1	1	1	1	12
ROW 16015	N/A	N/A	2	1	1	2	1	1	1	1	1	12
ROW 162	N/A	N/A	2	1	1	2	1	1	1	1	1	12
ROW 164	N/A	N/A	2	1	1	2	1	1	1	1	1	12
ROW 165	N/A	N/A	2	1	1	2	1	1	1	1	1	12
ROW 1662	N/A	N/A	2	1	1	2	1	1	1	1	1	12
ROW 16643	N/A	N/A	2	1	1	2	1	1	1	1	1	12
ROW 167	N/A	N/A	2	1	1	2	1	1	1	1	1	12
ROW 16764	N/A	N/A	2	1	1	2	1	1	1	1	1	12
ROW 16914	N/A	N/A	2	1	1	2	1	1	1	1	1	12
ROW 170	N/A	N/A	2	1	1	2	1	1	1	1	1	12
ROW 17042	N/A	N/A	2	1	1	2	1	1	1	1	1	12
ROW 17058	N/A	N/A	2	1	1	2	1	1	1	1	1	12
ROW 17074	N/A	N/A	2	1	1	2	1	1	1	1	1	12
ROW 17099	N/A	N/A	2	1	1	2	1	1	1	1	1	12
ROW 171	N/A	N/A	2	1	1	2	1	1	1	1	1	12
ROW 17105	N/A	N/A	2	1	1	2	1	1	1	1	1	12
ROW 17121	N/A	N/A	2	1	1	2	1	1	1	1	1	12
ROW 17123	N/A	N/A	2	1	1	2	1	1	1	1	1	12
ROW 17559	N/A	N/A	2	1	1	2	1	1	1	1	1	12
ROW 17589	N/A	N/A	2	1	1	2	1	1	1	1	1	12
ROW 17591	N/A	N/A	2	1	1	2	1	1	1	1	1	12
ROW 17592	N/A	N/A	2	1	1	2	1	1	1	1	1	12
ROW 17595	N/A	N/A	2	1	1	2	1	1	1	1	1	12
ROW 17704	N/A	N/A	2	1	1	2	1	1	1	1	1	12
ROW 178	N/A	N/A	2	1	1	2	1	1	1	1	1	12
ROW 18545	N/A	N/A	2	1	1	2	1	1	1	1	1	12
ROW 18606	N/A	N/A	2	1	1	2	1	1	1	1	1	12
ROW 197	N/A	N/A	2	1	1	2	1	1	1	1	1	12
ROW 19852	N/A	N/A	2	1	1	2	1	1	1	1	1	12
ROW 199	N/A	N/A	2	1	1	2	1	1	1	1	1	12
ROW 20000	N/A	N/A	2	1	1	2	1	1	1	1	1	12
ROW 20008	N/A	N/A	2	1	1	2	1	1	1	1	1	12
ROW 20503	N/A	N/A	2	1	1	2	1	1	1	1	1	12
ROW 206	N/A	N/A	2	1	1	2	1	1	1	1	1	12
ROW 20834	N/A	N/A	2	1	1	2	1	1	1	1	1	12
ROW 20998	N/A	N/A	2	1	1	2	1	1	1	1	1	12
ROW 21536	N/A	N/A	2	1	1	2	1	1	1	1	1	12
ROW 2513	N/A	N/A	2	1	1	2	1	1	1	1	1	12
ROW 2701	N/A	N/A	2	1	1	2	1	1	1	1	1	12
ROW 2764	N/A	N/A	2	1	1	2	1	1	1	1	1	12
ROW 2960	N/A	N/A	2	1	1	2	1	1	1	1	1	12
ROW 2962	N/A	N/A	2	1	1	2	1	1	1	1	1	12
ROW 2963	N/A	N/A	2	1	1	2	1	1	1	1	1	12
ROW 3087	N/A	N/A	2	1	1	2	1	1	1	1	1	12
ROW 3278	N/A	N/A	2	1	1	2	1	1	1	1	1	12
ROW 4292	N/A	N/A	2	1	1	2	1	1	1	1	1	12
ROW 4293	N/A	N/A	2	1	1	2	1	1	1	1	1	12
ROW 4294	N/A	N/A	2	1	1	2	1	1	1	1	1	12
ROW 4471	N/A	N/A	2	1	1	2	1	1	1	1	1	12
ROW 4472	N/A	N/A	2	1	1	2	1	1	1	1	1	12
ROW 4473	N/A	N/A	2	1	1	2	1	1	1	1	1	12
ROW 4474	N/A	N/A	2	1	1	2	1	1	1	1	1	12
ROW 4475	N/A	N/A	2	1	1	2	1	1	1	1	1	12
ROW 4519	N/A	N/A	2	1	1	2	1	1	1	1	1	12
ROW 4651	N/A	N/A	2	1	1	2	1	1	1	1	1	12
ROW 4668	N/A	N/A	2	1	1	2	1	1	1	1	1	12
ROW 553	N/A	N/A	2	1	1	2	1	1	1	1	1	12
ROW 5574	N/A	N/A	2	1	1	2	1	1	1	1	1	12
ROW 6021	N/A	N/A	2	1	1	2	1	1	1	1	1	12
ROW 604	N/A	N/A	2	1	1	2	1	1	1	1	1	12
ROW 6301	N/A	N/A	2	1	1	2	1	1	1	1	1	12
ROW 65	N/A	N/A	2	1	1	2	1	1	1	1	1	12
ROW 6930	N/A	N/A	2	1	1	2	1	1	1	1	1	12
ROW 71	N/A	N/A	2	1	1	2	1	1	1	1	1	12
ROW 7319	N/A	N/A	2	1	1	2	1	1	1	1	1	12
ROW 7558	N/A	N/A	2	1	1	2	1	1	1	1	1	12
ROW 76	N/A	N/A	2	1	1	2	1	1	1	1	1	12
ROW 7933	N/A	N/A	2	1	1	2	1	1	1	1	1	12
ROW 7935	N/A	N/A	2	1	1	2	1	1	1	1	1	12
ROW 7936	N/A	N/A	2	1	1	2	1	1	1	1	1	12
ROW 83	N/A	N/A	2	1	1	2	1	1	1	1	1	12
ROW 8524	N/A	N/A	2	1	1	2	1	1	1	1	1	12
ROW 86	N/A	N/A	2	1	1	2	1	1	1	1	1	12
ROW 87	N/A	N/A	2	1	1	2	1	1	1	1	1	12
ROW 8701	N/A	N/A	2	1	1	2	1	1	1	1	1	12
ROW 8745	N/A	N/A	2	1	1	2	1	1	1	1	1	12
ROW 88	N/A	N/A	2	1	1	2	1	1	1	1	1	12
ROW 90	N/A	N/A	2	1	1	2	1	1	1	1	1	12
ROW 9311	N/A	N/A	2	1	1	2	1	1	1	1	1	12
ROW 9339	N/A	N/A	2	1	1	2	1	1	1	1	1	12
ROW 94	N/A	N/A	2	1	1	2	1	1	1	1	1	12
ROW 96	N/A	N/A	2	1	1	2	1	1	1	1	1	12
ROW 9752	N/A	N/A	2	1	1	2	1	1	1	1	1	12
ROW 99	N/A	N/A	2	1	1	2	1	1	1	1	1	12
ROW 9972	N/A	N/A	2	1	1	2	1	1	1	1	1	12
ROW 16916	N/A	N/A	2	1	0.5	2	1	1	1	1	1	12
ROW 17040	N/A	N/A	2	1	0.5	2	1	1	1	1	1	12
ROW 4524	N/A	N/A	2	1	0.5	2	1	1	1	1	1	12
ROW 12877	N/A	N/A	2	1	0.5	2	1	1	1	1	1	11.5
ROW 3727	N/A	N/A	2	1	0.5	2	1	1	1	1	1	11.5
ROW 10584	N/A	N/A	1	1	1	2	1	1	1	1	1	11
ROW 10631	N/A	N/A	1	1	1	2	1	1	1	1	1	11
ROW 12106	N/A	N/A	1	1	1	2	1	1	1	1	1	11
ROW 12558	N/A	N/A	1	1	1	2	1	1	1	1	1	11
ROW 13132	N/A	N/A	1	1	1	2	1	1	1	1	1	11
ROW 14196	N/A	N/A	1	1	1	2	1	1	1	1	1	11
ROW 14899	N/A	N/A	1	1	1	2	1	1	1	1	1	11
ROW 16016	N/A	N/A	1	1	1	2	1	1	1	1	1	11
ROW 16017	N/A	N/A	1	1	1	2	1	1	1	1	1	11
ROW 17560	N/A	N/A	1	1	1	2	1	1	1	1	1	11
ROW 17730	N/A	N/A	1	1	1	2	1	1	1	1	1	11
ROW 19846	N/A	N/A	1	1	1	2	1	1	1	1	1	11
ROW 20601	N/A	N/A	1	1	1	2	1	1	1	1	1	11
ROW 21121	N/A	N/A	1	1	1	2	1	1	1	1	1	11
ROW 21257	N/A	N/A	1	1	1	2	1	1	1	1	1	11
ROW 3674	N/A	N/A	1	1	1	2	1	1	1	1	1	11
ROW 3824	N/A	N/A	1	1	1	2	1	1	1	1	1	11
ROW 4112	N/A	N/A	1	1	1	2	1	1	1	1	1	11
ROW 6945	N/A	N/A	1	1	1	2	1	1	1	1	1	11
ROW 766	N/A	N/A	2	1	0	2	1	1	1	1	1	11

db_index	Project Name	Stakeholder	Project Type	Jurisdiction	Planning Unit	Watershed	APN	Owner	Street Name
ROW 7782	N/A	N/A	ROW Opportunity	San Pablo	West	5.2 Wildcat Creek	N/A	N/A	GERALD AVE
ROW 786	N/A	N/A	ROW Opportunity	San Pablo	West	5.2 Wildcat Creek	N/A	N/A	AMADOR ST
ROW 9336	N/A	N/A	ROW Opportunity	San Pablo	West	5.2 Wildcat Creek	N/A	N/A	HUMBOLDT AVE
ROW 9756	N/A	N/A	ROW Opportunity	San Pablo	West	5.6 Rheem Creek	N/A	N/A	JOHN AVE
ROW 15912	N/A	N/A	ROW Opportunity	San Pablo	West	5.3 San Pablo Creek	N/A	N/A	RIDGE RD
ROW 10629	N/A	N/A	ROW Opportunity	San Pablo	West	5.6 Rheem Creek	N/A	N/A	LARCHMONT LN
ROW 10700	N/A	N/A	ROW Opportunity	San Pablo	West	5.3 San Pablo Creek	N/A	N/A	LAS MORADAS CIR
ROW 12757	N/A	N/A	ROW Opportunity	San Pablo	West	5.6 Rheem Creek	N/A	N/A	MONTE BUENA ST
ROW 15904	N/A	N/A	ROW Opportunity	San Pablo	West	5.3 San Pablo Creek	N/A	N/A	RIDGE LN
ROW 18421	N/A	N/A	ROW Opportunity	San Pablo	West	5.6 Rheem Creek	N/A	N/A	STANTON AVE
ROW 3673	N/A	N/A	ROW Opportunity	San Pablo	West	5.2 Wildcat Creek	N/A	N/A	CASINO AVE
ROW 532	N/A	N/A	ROW Opportunity	San Pablo	West	5.3 San Pablo Creek	N/A	N/A	ALAN CT
ROW 6852	N/A	N/A	ROW Opportunity	San Pablo	West	5.6 Rheem Creek	N/A	N/A	ESPANO CT
ROW 787	N/A	N/A	ROW Opportunity	San Pablo	West	5.3 San Pablo Creek	N/A	N/A	AMADOR ST
ROW 12482	N/A	N/A	ROW Opportunity	San Pablo	West	5.3 San Pablo Creek	N/A	N/A	MIFFLIN AVE
ROW 784	N/A	N/A	ROW Opportunity	San Pablo	West	5.3 San Pablo Creek	N/A	N/A	AMADOR ST
ROW 20797	N/A	N/A	ROW Opportunity	San Pablo	West	5.3 San Pablo Creek	N/A	N/A	WEST LN
ROW 3863	N/A	N/A	ROW Opportunity	San Pablo	West	5.6 Rheem Creek	N/A	N/A	CENTER CT
ROW 15589	N/A	N/A	ROW Opportunity	San Pablo	West	5.3 San Pablo Creek	N/A	N/A	RANDY LN
ROW 101	N/A	N/A	ROW Opportunity	San Pablo	West	5.2 Wildcat Creek	N/A	N/A	17TH ST
ROW 107	N/A	N/A	ROW Opportunity	San Pablo	West	5.2 Wildcat Creek	N/A	N/A	17TH ST
ROW 11699	N/A	N/A	ROW Opportunity	San Pablo	West	5.2 Wildcat Creek	N/A	N/A	MANOR DR
ROW 117	N/A	N/A	ROW Opportunity	San Pablo	West	5.2 Wildcat Creek	N/A	N/A	18TH ST
ROW 11778	N/A	N/A	ROW Opportunity	San Pablo	West	5.2 Wildcat Creek	N/A	N/A	MARELIA CT
ROW 12003	N/A	N/A	ROW Opportunity	San Pablo	West	5.2 Wildcat Creek	N/A	N/A	MASON ST
ROW 12004	N/A	N/A	ROW Opportunity	San Pablo	West	5.2 Wildcat Creek	N/A	N/A	MASON ST
ROW 124	N/A	N/A	ROW Opportunity	San Pablo	West	5.3 San Pablo Creek	N/A	N/A	19TH ST
ROW 12611	N/A	N/A	ROW Opportunity	San Pablo	West	5.2 Wildcat Creek	N/A	N/A	MISSION AVE
ROW 127	N/A	N/A	ROW Opportunity	San Pablo	West	5.2 Wildcat Creek	N/A	N/A	19TH ST
ROW 14301	N/A	N/A	ROW Opportunity	San Pablo	West	5.6 Rheem Creek	N/A	N/A	PALMER AVE
ROW 14829	N/A	N/A	ROW Opportunity	San Pablo	West	5.2 Wildcat Creek	N/A	N/A	PINE AVE
ROW 14830	N/A	N/A	ROW Opportunity	San Pablo	West	5.2 Wildcat Creek	N/A	N/A	PINE AVE
ROW 15208	N/A	N/A	ROW Opportunity	San Pablo	West	5.2 Wildcat Creek	N/A	N/A	POWELL ST
ROW 15349	N/A	N/A	ROW Opportunity	San Pablo	West	5.2 Wildcat Creek	N/A	N/A	PULLMAN ST
ROW 15350	N/A	N/A	ROW Opportunity	San Pablo	West	5.2 Wildcat Creek	N/A	N/A	PULLMAN ST
ROW 15641	N/A	N/A	ROW Opportunity	San Pablo	West	5.3 San Pablo Creek	N/A	N/A	RD 20
ROW 15644	N/A	N/A	ROW Opportunity	San Pablo	West	5.3 San Pablo Creek	N/A	N/A	RD 20
ROW 15648	N/A	N/A	ROW Opportunity	San Pablo	West	5.3 San Pablo Creek	N/A	N/A	RD 20
ROW 15758	N/A	N/A	ROW Opportunity	San Pablo	West	5.3 San Pablo Creek	N/A	N/A	REGELLO CT
ROW 159	N/A	N/A	ROW Opportunity	San Pablo	West	5.2 Wildcat Creek	N/A	N/A	20TH ST
ROW 1604	N/A	N/A	ROW Opportunity	San Pablo	West	5.3 San Pablo Creek	N/A	N/A	BARBARA LN
ROW 16188	N/A	N/A	ROW Opportunity	San Pablo	West	5.3 San Pablo Creek	N/A	N/A	ROLLINGWOOD DR
ROW 16393	N/A	N/A	ROW Opportunity	San Pablo	West	5.3 San Pablo Creek	N/A	N/A	RUMRILL RD
ROW 16828	N/A	N/A	ROW Opportunity	San Pablo	West	5.3 San Pablo Creek	N/A	N/A	SAN ESTEBAN CT
ROW 174	N/A	N/A	ROW Opportunity	San Pablo	West	5.3 San Pablo Creek	N/A	N/A	22ND ST
ROW 177	N/A	N/A	ROW Opportunity	San Pablo	West	5.2 Wildcat Creek	N/A	N/A	22ND ST
ROW 180	N/A	N/A	ROW Opportunity	San Pablo	West	5.2 Wildcat Creek	N/A	N/A	23RD ST
ROW 18397	N/A	N/A	ROW Opportunity	San Pablo	West	5.2 Wildcat Creek	N/A	N/A	STANDARD AVE
ROW 19776	N/A	N/A	ROW Opportunity	San Pablo	West	5.2 Wildcat Creek	N/A	N/A	TILES ST
ROW 19954	N/A	N/A	ROW Opportunity	San Pablo	West	5.2 Wildcat Creek	N/A	N/A	VAN NESS ST
ROW 20214	N/A	N/A	ROW Opportunity	San Pablo	West	5.2 Wildcat Creek	N/A	N/A	VILLA DR
ROW 2765	N/A	N/A	ROW Opportunity	San Pablo	West	5.2 Wildcat Creek	N/A	N/A	BROOKSIDE DR
ROW 2769	N/A	N/A	ROW Opportunity	San Pablo	West	5.2 Wildcat Creek	N/A	N/A	BROOKSIDE DR
ROW 2774	N/A	N/A	ROW Opportunity	San Pablo	West	5.3 San Pablo Creek	N/A	N/A	BROOKSIDE DR
ROW 3273	N/A	N/A	ROW Opportunity	San Pablo	West	5.3 San Pablo Creek	N/A	N/A	CAMPO VERDE CIR
ROW 3274	N/A	N/A	ROW Opportunity	San Pablo	West	5.3 San Pablo Creek	N/A	N/A	CAMPO VERDE CIR
ROW 5874	N/A	N/A	ROW Opportunity	San Pablo	West	5.2 Wildcat Creek	N/A	N/A	DODSON ST
ROW 6033	N/A	N/A	ROW Opportunity	San Pablo	West	5.2 Wildcat Creek	N/A	N/A	DOVER AVE
ROW 6034	N/A	N/A	ROW Opportunity	San Pablo	West	5.2 Wildcat Creek	N/A	N/A	DOVER AVE
ROW 7346	N/A	N/A	ROW Opportunity	San Pablo	West	5.2 Wildcat Creek	N/A	N/A	FOLSON AVE
ROW 84	N/A	N/A	ROW Opportunity	San Pablo	West	5.2 Wildcat Creek	N/A	N/A	14TH ST
ROW 91	N/A	N/A	ROW Opportunity	San Pablo	West	5.2 Wildcat Creek	N/A	N/A	15TH ST
ROW 9310	N/A	N/A	ROW Opportunity	San Pablo	West	5.2 Wildcat Creek	N/A	N/A	HOWARD ST
ROW 95	N/A	N/A	ROW Opportunity	San Pablo	West	5.2 Wildcat Creek	N/A	N/A	16TH ST
ROW 19796	N/A	N/A	ROW Opportunity	San Pablo	West	5.2 Wildcat Creek	N/A	N/A	UNIVERSITY AVE
ROW 7377	N/A	N/A	ROW Opportunity	San Pablo	West	5.3 San Pablo Creek	N/A	N/A	FORDHAM ST
ROW 16392	N/A	N/A	ROW Opportunity	San Pablo	West	5.3 San Pablo Creek	N/A	N/A	RUMRILL BLVD
ROW 19689	N/A	N/A	ROW Opportunity	San Pablo	West	5.2 Wildcat Creek	N/A	N/A	TULARE AVE
ROW 2752	N/A	N/A	ROW Opportunity	San Pablo	West	5.3 San Pablo Creek	N/A	N/A	BROOKHAVEN CT
ROW 2767	N/A	N/A	ROW Opportunity	San Pablo	West	5.3 San Pablo Creek	N/A	N/A	BROOKSIDE DR
ROW 2770	N/A	N/A	ROW Opportunity	San Pablo	West	5.3 San Pablo Creek	N/A	N/A	BROOKSIDE DR
ROW 765	N/A	N/A	ROW Opportunity	San Pablo	West	5.3 San Pablo Creek	N/A	N/A	CO HWY 20
Parcel 175809	N/A	N/A	ROW Opportunity	San Pablo	West	5.2 Wildcat Creek	N/A	N/A	ALVARADO SQ
Parcel 179049	N/A	N/A	Parcel-Based Opportunity	San Pablo	West	5.2 Wildcat Creek	410121001	RICHMOND UNION HIGH SCHOOL DIS	N/A
Parcel 197496	N/A	N/A	Regional Opportunity	San Pablo	West	5.2 Wildcat Creek	417190021	UNITED STATES OF AMERICA TRE	N/A
Parcel 204452	N/A	N/A	Parcel-Based Opportunity	San Pablo	West	5.6 Rheem Creek	416140051	WEST CC UNIFIED SCHOOL DIST	N/A
Parcel 209789	N/A	N/A	Parcel-Based Opportunity	San Pablo	West	5.6 Rheem Creek	416140033	CCC JUNIOR COLLEGE DISTRICT	N/A
ROW 9212	N/A	N/A	ROW Opportunity	San Pablo	West	5.3 San Pablo Creek	413080002	SAN PABLO SCHOOL DISTRICT	N/A
ROW 63	N/A	N/A	ROW Opportunity	San Pablo	West	5.3 San Pablo Creek	N/A	N/A	HOLLY ST
planned_173	Bioswale at Bayview Elementary	The Watershed Project	Planned Unlined Swale	San Pablo	West	5.6 Rheem Creek	N/A	N/A	10TH ST
ROW 10494	N/A	N/A	ROW Opportunity	San Pablo	West	5.3 San Pablo Creek	N/A	N/A	LAKE ST
ROW 19614	N/A	N/A	ROW Opportunity	San Pablo	West	5.3 San Pablo Creek	N/A	N/A	TRENTON BLVD
ROW 4477	N/A	N/A	ROW Opportunity	San Pablo	West	5.3 San Pablo Creek	N/A	N/A	COALPORT ST
ROW 4532	N/A	N/A	ROW Opportunity	San Pablo	West	5.6 Rheem Creek	N/A	N/A	COLLINS AVE
planned_286	Bayview Elementary School Rheem Creek Restoration	City of San Pablo	Planned Creek/Marsh Restoration	San Pablo	West	5.6 Rheem Creek	N/A	N/A	N/A
planned_346	Wildcat Creek Daylighting @ Davis Park	City of San Pablo	Planned Creek/Marsh Restoration	San Pablo	West	5.2 Wildcat Creek	N/A	N/A	N/A
Parcel 196807	N/A	N/A	Regional Opportunity	San Pablo	West	5.6 Rheem Creek	416140018	SAN PABLO HOUSING AUTHORITY	N/A
Parcel 199503	N/A	N/A	Parcel-Based Opportunity	San Pablo	West	5.6 Rheem Creek	416140003	UNITED STATES OF AMERICA	N/A
ROW 15238	N/A	N/A	ROW Opportunity	San Pablo	West	5.3 San Pablo Creek	N/A	N/A	PRESIDIO ST
ROW 16796	N/A	N/A	ROW Opportunity	San Pablo	West	5.6 Rheem Creek	N/A	N/A	SAN ANTONIO ST
ROW 16822	N/A	N/A	ROW Opportunity	San Pablo	West	5.6 Rheem Creek	N/A	N/A	SAN DIEGO ST
ROW 16825	N/A	N/A	ROW Opportunity	San Pablo	West	5.6 Rheem Creek	N/A	N/A	SAN DOMINGO CT
ROW 16829	N/A	N/A	ROW Opportunity	San Pablo	West	5.6 Rheem Creek	N/A	N/A	SAN FERNANDO ST
ROW 16831	N/A	N/A	ROW Opportunity	San Pablo	West	5.3 San Pablo Creek	N/A	N/A	SAN GABRIEL CT
ROW 16852	N/A	N/A	ROW Opportunity	San Pablo	West	5.3 San Pablo Creek	N/A	N/A	SAN JUAN BASTISTA ST
ROW 16854	N/A	N/A	ROW Opportunity	San Pablo	West	5.6 Rheem Creek	N/A	N/A	SAN LUIS OBISPO CT
ROW 16885	N/A	N/A	ROW Opportunity	San Pablo	West	5.6 Rheem Creek	N/A	N/A	SAN MIGUEL CT
ROW 16928	N/A	N/A	ROW Opportunity	San Pablo	West	5.6 Rheem Creek	N/A	N/A	SAN PEDRO ST
ROW 16932	N/A	N/A	ROW Opportunity	San Pablo	West	5.3 San Pablo Creek	N/A	N/A	SAN RAMON CT
ROW 16946	N/A	N/A	ROW Opportunity	San Pablo	West	5.6 Rheem Creek	N/A	N/A	SAN SIMEON CT
ROW 16955	N/A	N/A	ROW Opportunity	San Pablo	West	5.6 Rheem Creek	N/A	N/A	SAN TOMAS CT
ROW 17054	N/A	N/A	ROW Opportunity	San Pablo	West	5.6 Rheem Creek	N/A	N/A	SANTA ANA ST
ROW 20212	N/A	N/A	ROW Opportunity	San Pablo	West	5.2 Wildcat Creek	N/A	N/A	VILLA DR
ROW 3424	N/A	N/A	ROW Opportunity	San Pablo	West	5.6 Rheem Creek	N/A	N/A	CAPISTRANO CT
ROW 3532	N/A	N/A	ROW Opportunity	San Pablo	West	5.3 San Pablo Creek	N/A	N/A	CARMEL ST
ROW 373	N/A	N/A	ROW Opportunity	San Pablo	West	5.6 Rheem Creek	N/A	N/A	ABELLA CIR
ROW 449	N/A	N/A	ROW Opportunity	San Pablo	West	5.6 Rheem Creek	N/A	N/A	ADORE CT
ROW 4846	N/A	N/A	ROW Opportunity	San Pablo	West	5.6 Rheem Creek	N/A	N/A	CORTIS ST
ROW 209	N/A	N/A	ROW Opportunity	San Pablo	West	5.2 Wildcat Creek	N/A	N/A	27TH ST
planned_347	Wildcat Creek Restoration @ 23rd Street (downstream side)	City of San Pablo	Planned Creek/Marsh Restoration	San Pablo	West	5.2 Wildcat Creek	N/A	N/A	N/A
Parcel 172806	N/A	N/A	Parcel-Based Opportunity	San Pablo	West	5.2 Wildcat Creek	410050006	RICHMOND UNION HIGH SCHOOL DIS	N/A
Parcel 175905	N/A	N/A	Parcel-Based Opportunity	San Pablo	West	5.2 Wildcat Creek	418030014	WEST CC UNIFIED SCHOOL DIST	N/A
Parcel 176334	N/A	N/A	Parcel-Based Opportunity	San Pablo	West	5.2 Wildcat Creek	417190020	UNITED STATES OF AMERICA TRE	N/A
Parcel 177265	N/A	N/A	Regional Opportunity	San Pablo	West	5.2 Wildcat Creek	417190014	UNITED STATES OF AMERICA TRE	N/A
Parcel 205251	N/A	N/A	Parcel-Based Opportunity	San Pablo	West	5.6 Rheem Creek	413292005	SAN PABLO REDEVELOPMENT AGENCY	N/A
Parcel 206328	N/A	N/A	Parcel-Based Opportunity	San Pablo	West	5.6 Rheem Creek	413291003	CONTRA COSTA COUNTY	N/A

db_Index	Project Name	Size	Slope	Infiltration	Yield Class	Removes Pollutant Loads	Augments Water Supply	Provides Flood Control	Reestablishes Natural Drainage	Develops Open Space	Community	Total Score
ROW 7782	N/A	N/A	1	1	1	2	1	1	1	1	1	11
ROW 786	N/A	N/A	1	1	1	2	1	1	1	1	1	11
ROW 9336	N/A	N/A	1	1	1	2	1	1	1	1	1	11
ROW 9756	N/A	N/A	1	1	1	2	1	1	1	1	1	11
ROW 15912	N/A	N/A	1	1	0.5	2	1	1	1	1	1	10.5
ROW 10629	N/A	N/A	0	1	1	2	1	1	1	1	1	10
ROW 10700	N/A	N/A	0	1	1	2	1	1	1	1	1	10
ROW 12757	N/A	N/A	0	1	1	2	1	1	1	1	1	10
ROW 15904	N/A	N/A	0	1	1	2	1	1	1	1	1	10
ROW 18421	N/A	N/A	0	1	1	2	1	1	1	1	1	10
ROW 3673	N/A	N/A	0	1	1	2	1	1	1	1	1	10
ROW 532	N/A	N/A	0	1	1	2	1	1	1	1	1	10
ROW 6852	N/A	N/A	0	1	1	2	1	1	1	1	1	10
ROW 787	N/A	N/A	0	1	0	2	1	1	1	1	1	10
ROW 12482	N/A	N/A	0	1	0.5	2	1	1	1	1	1	9.5
ROW 784	N/A	N/A	0	1	0.5	2	1	1	1	1	1	9.5
ROW 20797	N/A	N/A	2	0	2	1	0	0	0	1	1	7.5
ROW 3863	N/A	N/A	2	0	2	1	0	0	0	1	1	7.5
ROW 15589	N/A	N/A	2	0	1	1	0	0	0	1	1	7
ROW 101	N/A	N/A	2	0	1	1	0	0	0	1	1	6.5
ROW 107	N/A	N/A	2	0	1	1	0	0	0	1	1	6.5
ROW 11699	N/A	N/A	2	0	1	1	0	0	0	1	1	6.5
ROW 117	N/A	N/A	2	0	1	1	0	0	0	1	1	6.5
ROW 11778	N/A	N/A	2	0	1	1	0	0	0	1	1	6.5
ROW 12003	N/A	N/A	2	0	1	1	0	0	0	1	1	6.5
ROW 12004	N/A	N/A	2	0	1	1	0	0	0	1	1	6.5
ROW 124	N/A	N/A	2	0	1	1	0	0	0	1	1	6.5
ROW 12611	N/A	N/A	2	0	1	1	0	0	0	1	1	6.5
ROW 127	N/A	N/A	2	0	1	1	0	0	0	1	1	6.5
ROW 14301	N/A	N/A	2	0	1	1	0	0	0	1	1	6.5
ROW 14829	N/A	N/A	2	0	1	1	0	0	0	1	1	6.5
ROW 14830	N/A	N/A	2	0	1	1	0	0	0	1	1	6.5
ROW 15208	N/A	N/A	2	0	1	1	0	0	0	1	1	6.5
ROW 15349	N/A	N/A	2	0	1	1	0	0	0	1	1	6.5
ROW 15350	N/A	N/A	2	0	1	1	0	0	0	1	1	6.5
ROW 15641	N/A	N/A	2	0	1	1	0	0	0	1	1	6.5
ROW 15644	N/A	N/A	2	0	1	1	0	0	0	1	1	6.5
ROW 15648	N/A	N/A	2	0	1	1	0	0	0	1	1	6.5
ROW 15758	N/A	N/A	2	0	1	1	0	0	0	1	1	6.5
ROW 159	N/A	N/A	2	0	1	1	0	0	0	1	1	6.5
ROW 1604	N/A	N/A	2	0	1	1	0	0	0	1	1	6.5
ROW 16188	N/A	N/A	2	0	1	1	0	0	0	1	1	6.5
ROW 16393	N/A	N/A	2	0	1	1	0	0	0	1	1	6.5
ROW 16828	N/A	N/A	2	0	1	1	0	0	0	1	1	6.5
ROW 174	N/A	N/A	2	0	1	1	0	0	0	1	1	6.5
ROW 177	N/A	N/A	2	0	1	1	0	0	0	1	1	6.5
ROW 180	N/A	N/A	2	0	1	1	0	0	0	1	1	6.5
ROW 18397	N/A	N/A	2	0	1	1	0	0	0	1	1	6.5
ROW 19776	N/A	N/A	2	0	1	1	0	0	0	1	1	6.5
ROW 19954	N/A	N/A	2	0	1	1	0	0	0	1	1	6.5
ROW 20214	N/A	N/A	2	0	1	1	0	0	0	1	1	6.5
ROW 2765	N/A	N/A	2	0	1	1	0	0	0	1	1	6.5
ROW 2769	N/A	N/A	2	0	1	1	0	0	0	1	1	6.5
ROW 2774	N/A	N/A	2	0	1	1	0	0	0	1	1	6.5
ROW 3273	N/A	N/A	2	0	1	1	0	0	0	1	1	6.5
ROW 3274	N/A	N/A	2	0	1	1	0	0	0	1	1	6.5
ROW 5874	N/A	N/A	2	0	1	1	0	0	0	1	1	6.5
ROW 6033	N/A	N/A	2	0	1	1	0	0	0	1	1	6.5
ROW 6034	N/A	N/A	2	0	1	1	0	0	0	1	1	6.5
ROW 7346	N/A	N/A	2	0	1	1	0	0	0	1	1	6.5
ROW 84	N/A	N/A	2	0	1	1	0	0	0	1	1	6.5
ROW 91	N/A	N/A	2	0	1	1	0	0	0	1	1	6.5
ROW 9310	N/A	N/A	2	0	1	1	0	0	0	1	1	6.5
ROW 95	N/A	N/A	2	0	1	1	0	0	0	1	1	6.5
ROW 19796	N/A	N/A	2	0	0.5	1	0	0	0	1	1	6.5
ROW 7377	N/A	N/A	2	0	0.5	1	0	0	0	1	1	6.5
ROW 16392	N/A	N/A	1	0	1	1	0	0	0	1	1	5.5
ROW 19689	N/A	N/A	1	0	1	1	0	0	0	1	1	5.5
ROW 2752	N/A	N/A	1	0	1	1	0	0	0	1	1	5.5
ROW 2767	N/A	N/A	1	0	1	1	0	0	0	1	1	5.5
ROW 2770	N/A	N/A	1	0	1	1	0	0	0	1	1	5.5
ROW 52	N/A	N/A	1	0	1	1	0	0	0	1	1	5.5
ROW 765	N/A	N/A	1	0	1	1	0	0	0	1	1	5.5
Parcel 175809	N/A	2	2	1	1	2	1	1	1	1	1	13
Parcel 179049	N/A	2	2	1	1	2	1	1	1	1	1	13
Parcel 197496	N/A	1	2	1	1	3	1	1	1	1	1	13
Parcel 204452	N/A	2	2	1	1	2	1	1	1	1	1	13
Parcel 209789	N/A	2	2	1	1	2	1	1	1	1	1	13
ROW 9212	N/A	N/A	2	1	2	2	1	1	1	1	1	13
ROW 63	N/A	N/A	2	1	1.5	2	1	1	1	1	1	13
planned_173	Bioswale at Bayview Elementary	2	2	1	1	2	1	1	1	1	1	13
ROW 10494	N/A	N/A	2	1	1.5	2	1	1	1	1	1	12.5
ROW 19614	N/A	N/A	2	1	1	2	1	1	1	1	1	12.5
ROW 4477	N/A	N/A	2	1	1	2	1	1	1	1	1	12.5
ROW 4532	N/A	N/A	2	1	1	2	1	1	1	1	1	12.5
planned_286	Bayview Elementary School Rheem Creek Restoration	1	2	1	1	0	0	2	1	2	2	12
planned_346	Wildcat Creek Daylighting @ Davis Park	2	2	0	1	0	0	1	2	2	2	12
Parcel 196807	N/A	0	2	1	1	3	1	1	1	1	1	12
Parcel 199503	N/A	2	2	1	0	2	1	1	1	1	1	12
ROW 15238	N/A	N/A	2	1	1	2	1	1	1	1	1	12
ROW 16796	N/A	N/A	2	1	1	2	1	1	1	1	1	12
ROW 16822	N/A	N/A	2	1	1	2	1	1	1	1	1	12
ROW 16825	N/A	N/A	2	1	1	2	1	1	1	1	1	12
ROW 16829	N/A	N/A	2	1	1	2	1	1	1	1	1	12
ROW 16831	N/A	N/A	2	1	1	2	1	1	1	1	1	12
ROW 16852	N/A	N/A	2	1	1	2	1	1	1	1	1	12
ROW 16864	N/A	N/A	2	1	1	2	1	1	1	1	1	12
ROW 16885	N/A	N/A	2	1	1	2	1	1	1	1	1	12
ROW 16928	N/A	N/A	2	1	1	2	1	1	1	1	1	12
ROW 16932	N/A	N/A	2	1	1	2	1	1	1	1	1	12
ROW 16946	N/A	N/A	2	1	1	2	1	1	1	1	1	12
ROW 16955	N/A	N/A	2	1	1	2	1	1	1	1	1	12
ROW 17054	N/A	N/A	2	1	1	2	1	1	1	1	1	12
ROW 20212	N/A	N/A	2	1	1	2	1	1	1	1	1	12
ROW 3424	N/A	N/A	2	1	1	2	1	1	1	1	1	12
ROW 3532	N/A	N/A	2	1	1	2	1	1	1	1	1	12
ROW 373	N/A	N/A	2	1	1	2	1	1	1	1	1	12
ROW 449	N/A	N/A	2	1	1	2	1	1	1	1	1	12
ROW 4846	N/A	N/A	2	1	1	2	1	1	1	1	1	12
ROW 209	N/A	N/A	2	1	0.5	2	1	1	1	1	1	12
planned_347	Wildcat Creek Restoration @ 23rd Street (downstream side)	1	2	0	1	0	0	1	2	2	2	11
Parcel 172806	N/A	0	2	1	1	2	1	1	1	1	1	11
Parcel 175905	N/A	2	0	1	1	2	1	1	1	1	1	11
Parcel 176334	N/A	0	2	1	1	2	1	1	1	1	1	11
Parcel 177265	N/A	0	1	1	1	3	1	1	1	1	1	11
Parcel 205251	N/A	0	2	1	1	2	1	1	1	1	1	11
Parcel 206328	N/A	0	2	1	1	2	1	1	1	1	1	11

db_index	Project Name	Stakeholder	Project Type	Jurisdiction	Planning Unit	Watershed	APN	Owner	Street Name
ROW_10697	N/A	N/A	ROW Opportunity	San Pablo	West	5.3 San Pablo Creek	N/A	N/A	LAS MORADAS CIR
ROW_4059	N/A	N/A	ROW Opportunity	San Pablo	West	5.2 Wildcat Creek	N/A	N/A	CHATTLETON LN
planned_336	Slope Repair and Creek Restoration @ 21st Street 1701 Brookside Drive	City of San Pablo	Planned Creek/Marsh Restoration	San Pablo	West	5.3 San Pablo Creek	N/A	N/A	N/A
Parcel_176503	N/A	N/A	Parcel-Based Opportunity	San Pablo	West	5.2 Wildcat Creek	419011002	EAST BAY MUNICIPAL UTILITY DIS	N/A
Parcel_177384	N/A	N/A	Parcel-Based Opportunity	San Pablo	West	5.2 Wildcat Creek	417190015	UNITED STATES OF AMERICA TRE	N/A
Parcel_179242	N/A	N/A	Parcel-Based Opportunity	San Pablo	West	5.2 Wildcat Creek	410012008	SAN PABLO CITY OF	N/A
Parcel_179435	N/A	N/A	Parcel-Based Opportunity	San Pablo	West	5.2 Wildcat Creek	410012007	SAN PABLO CITY OF	N/A
Parcel_184037	N/A	N/A	Parcel-Based Opportunity	San Pablo	West	5.2 Wildcat Creek	409313009	SAN PABLO CITY OF	N/A
Parcel_199996	N/A	N/A	Parcel-Based Opportunity	San Pablo	West	5.3 San Pablo Creek	413352013	SAN PABLO REDEVELOPMENT AGENCY	N/A
Parcel_206310	N/A	N/A	Parcel-Based Opportunity	San Pablo	West	5.6 Rheem Creek	413291002	SAN PABLO CITY OF	N/A
Parcel_206582	N/A	N/A	Parcel-Based Opportunity	San Pablo	West	5.6 Rheem Creek	413292001	SAN PABLO CITY OF	N/A
Parcel_206981	N/A	N/A	Parcel-Based Opportunity	San Pablo	West	5.6 Rheem Creek	413291001	SAN PABLO CITY OF	N/A
Parcel_209659	N/A	N/A	Parcel-Based Opportunity	San Pablo	West	5.6 Rheem Creek	413190032	CONTRA COSTA COUNTY	N/A
planned_176	Contra Costa College Revegetation Project	The Watershed Project	Planned Habitat Restoration	San Pablo	West	5.6 Rheem Creek	N/A	N/A	N/A
planned_61	Pinole Creek Habitat Restoration (1135 Project)	Contra Costa County Flood Control District	Planned Habitat Restoration	San Pablo	West	5.6 Rheem Creek	N/A	N/A	N/A
planned_407	23rd Street/ San Pablo Ave Street Realignment, bridgetreplacement and creek restoration proejct	City of San Pablo	Planned Creek/Marsh Restoration	San Pablo	West	5.3 San Pablo Creek	N/A	N/A	N/A
Parcel_175971	N/A	N/A	Regional Opportunity	San Pablo	West	5.2 Wildcat Creek	417190023	SAN PABLO CITY OF	N/A
Parcel_186295	N/A	N/A	Parcel-Based Opportunity	San Pablo	West	5.2 Wildcat Creek	411070003	WEST CC UNIFIED SCHOOL DIST	N/A
Parcel_191395	N/A	N/A	Parcel-Based Opportunity	San Pablo	West	5.3 San Pablo Creek	416110002	WEST CC UNIFIED SCHOOL DIST	N/A
Parcel_205055	N/A	N/A	Parcel-Based Opportunity	San Pablo	West	5.3 San Pablo Creek	412050001	SAN PABLO SCHOOL DISTRICT	N/A
Parcel_184484	N/A	N/A	Regional Opportunity	San Pablo	West	5.2 Wildcat Creek	411151011	SAN PABLO CITY OF	N/A
Parcel_185467	N/A	N/A	Regional Opportunity	San Pablo	West	5.2 Wildcat Creek	411330037	SAN PABLO CITY OF	N/A
Parcel_190860	N/A	N/A	Regional Opportunity	San Pablo	West	5.3 San Pablo Creek	416102007	CONTRA COSTA COUNTY	N/A
ROW_14533	N/A	N/A	ROW Opportunity	San Pablo	West	5.3 San Pablo Creek	N/A	N/A	PASEO WAY
ROW_15173	N/A	N/A	ROW Opportunity	San Pablo	West	5.3 San Pablo Creek	N/A	N/A	PORTOLA PL
ROW_17416	N/A	N/A	ROW Opportunity	San Pablo	West	5.3 San Pablo Creek	N/A	N/A	SERRA WAY
ROW_20213	N/A	N/A	ROW Opportunity	San Pablo	West	5.2 Wildcat Creek	N/A	N/A	VILLA DR
ROW_20216	N/A	N/A	ROW Opportunity	San Pablo	West	5.2 Wildcat Creek	N/A	N/A	VILLA DR
ROW_20218	N/A	N/A	ROW Opportunity	San Pablo	West	5.2 Wildcat Creek	N/A	N/A	VILLA DR
ROW_5568	N/A	N/A	ROW Opportunity	San Pablo	West	5.3 San Pablo Creek	N/A	N/A	DEL ALBAST
Parcel_176116	N/A	N/A	Parcel-Based Opportunity	San Pablo	West	5.2 Wildcat Creek	417202001	UNITED STATES OF AMERICA TRE	N/A
Parcel_183879	N/A	N/A	Parcel-Based Opportunity	San Pablo	West	5.2 Wildcat Creek	411151005	FIRST 5 CC CHILDREN & FAM COMM	N/A
Parcel_185622	N/A	N/A	Parcel-Based Opportunity	San Pablo	West	5.2 Wildcat Creek	411043008	CONTRA COSTA COUNTY	N/A
Parcel_190207	N/A	N/A	Parcel-Based Opportunity	San Pablo	West	5.2 Wildcat Creek	411281004	EAST BAY MUNICIPAL UTILITY DIS	N/A
Parcel_191283	N/A	N/A	Parcel-Based Opportunity	San Pablo	West	5.3 San Pablo Creek	416042019	CONTRA COSTA COUNTY	N/A
Parcel_193622	N/A	N/A	Parcel-Based Opportunity	San Pablo	West	5.3 San Pablo Creek	411010079	SAN PABLO CITY OF	N/A
Parcel_188900	N/A	N/A	Parcel-Based Opportunity	San Pablo	West	5.2 Wildcat Creek	411281015	SAN PABLO CITY OF	N/A
Parcel_191116	N/A	N/A	Parcel-Based Opportunity	San Pablo	West	5.3 San Pablo Creek	416101015	EAST BAY MUNICIPAL UTILITY DIS	N/A
Parcel_191566	N/A	N/A	Parcel-Based Opportunity	San Pablo	West	5.3 San Pablo Creek	412300001	EAST BAY MUNICIPAL UTILITY DIS	N/A
Parcel_190685	N/A	N/A	Parcel-Based Opportunity	San Pablo	West	5.3 San Pablo Creek	411282002	EAST BAY MUNICIPAL UTILITY DIS	N/A

db_index	Project Name	Size	Slope	Infiltration	Yield Class	Removes Pollutant Loads	Augments Water Supply	Provides Flood Control	Reestablishes Natural Drainage	Develops Open Space	Community	Total Score
ROW_10697	N/A	N/A	1	1	1	2	1	1	1	1	1	11
ROW_4059	N/A	N/A	1	1	1	2	1	1	1	1	1	11
planned_336	Slope Repair and Creek Restoration @ 21st Street 1701 Brookside Drive	1	0	1	1	0	0	1	2	2	2	10
Parcel_176503	N/A	0	1	1	1	2	1	1	1	1	1	10
Parcel_177384	N/A	0	1	1	1	2	1	1	1	1	1	10
Parcel_179242	N/A	0	2	1	0	2	1	1	1	1	1	10
Parcel_179435	N/A	0	2	1	0	2	1	1	1	1	1	10
Parcel_184037	N/A	2	2	0	3	1	0	0	0	1	1	10
Parcel_199996	N/A	0	2	1	0	2	1	1	1	1	1	10
Parcel_206310	N/A	0	1	1	1	2	1	1	1	1	1	10
Parcel_206582	N/A	0	1	1	1	2	1	1	1	1	1	10
Parcel_206981	N/A	0	1	1	1	2	1	1	1	1	1	10
Parcel_209659	N/A	0	2	1	0	2	1	1	1	1	1	10
planned_176	Contra Costa College Revegetation Project	2	2	1	1	0	0	0	0	2	2	10
planned_61	Pinole Creek Habitat Restoration (1135 Project)	1	2	1	1	0	0	0	0	2	2	9
planned_407	23rd Street/ San Pablo Ave Street Realignment, bridgetreplacement and creek restoration proeject	1	1	0	1	0	0	0	2	2	2	9
Parcel_175971	N/A	1	1	0	1	3	0	0	0	1	1	8
Parcel_186295	N/A	2	2	0	1	1	0	0	0	1	1	8
Parcel_191395	N/A	2	2	0	1	1	0	0	0	1	1	8
Parcel_205055	N/A	2	2	0	1	1	0	0	0	1	1	8
Parcel_184484	N/A	0	1	0	1	3	0	0	0	1	1	7
Parcel_185467	N/A	0	1	0	1	3	0	0	0	1	1	7
Parcel_190860	N/A	0	1	0	0.5	3	0	0	0	1	1	6.5
ROW_14533	N/A	N/A	2	0	1	1	0	0	0	1	1	6.5
ROW_15173	N/A	N/A	2	0	1	1	0	0	0	1	1	6.5
ROW_17416	N/A	N/A	2	0	1	1	0	0	0	1	1	6.5
ROW_20213	N/A	N/A	2	0	1	1	0	0	0	1	1	6.5
ROW_20216	N/A	N/A	2	0	1	1	0	0	0	1	1	6.5
ROW_20218	N/A	N/A	2	0	1	1	0	0	0	1	1	6.5
ROW_5568	N/A	N/A	2	0	1	1	0	0	0	1	1	6.5
Parcel_176116	N/A	1	1	0	1	1	0	0	0	1	1	6
Parcel_183879	N/A	0	2	0	1	1	0	0	0	1	1	6
Parcel_185622	N/A	0	2	0	1	1	0	0	0	1	1	6
Parcel_190207	N/A	0	2	0	1	1	0	0	0	1	1	6
Parcel_191283	N/A	0	2	0	1	1	0	0	0	1	1	6
Parcel_193622	N/A	0	2	0	1	1	0	0	0	1	1	6
Parcel_188900	N/A	0	2	0	0	1	0	0	0	1	1	5
Parcel_191116	N/A	0	2	0	0	1	0	0	0	1	1	5
Parcel_191566	N/A	0	2	0	0	1	0	0	0	1	1	5
Parcel_190685	N/A	0	1	0	0	1	0	0	0	1	1	4

SAN RAMON

Municipal contact for information about the project list:

Rod Wui rwui@sanramon.ca.gov

db_index	Project Name	Stakeholder	Project Type	Jurisdiction	Planning Unit	Watershed	APN	Owner	Street Name	Size	Slope	Infiltration	Yield Class	Removes Pollutant Loads	Augments Water Supply	Provides Flood Control	Reestablishes Natural Drainage	Develops Open Space	Community	Total Score
Parcel 1133	N/A	N/A	Parcel-Based Opportunity	San Ramon	Central	2.8 San Ramon Creek	209303049	SAN RAMON VALLEY UN SCHOOL DIS	N/A	2	2	1	1	2	1	1	1	1	1	13
Parcel 1429	N/A	N/A	Parcel-Based Opportunity	San Ramon	Central	2.8 San Ramon Creek	209240019	SAN RAMON CITY OF	N/A	2	2	1	1	2	1	1	1	1	1	13
Parcel 53014	N/A	N/A	Regional Opportunity	San Ramon	South	4.2 South San Ramon Creek	210520031	SAN RAMON REDEVELOPMENT AGENCY	N/A	1	2	1	1	3	1	1	1	1	1	13
Parcel 53829	N/A	N/A	Regional Opportunity	San Ramon	South	4.2 South San Ramon Creek	210520060	SAN RAMON REDEVELOPMENT AGENCY	N/A	1	2	1	1	3	1	1	1	1	1	13
Parcel 53837	N/A	N/A	Parcel-Based Opportunity	San Ramon	South	4.2 South San Ramon Creek	210520059	SAN RAMON REDEVELOPMENT AGENCY	N/A	2	2	1	1	2	1	1	1	1	1	13
Parcel 54126	N/A	N/A	Regional Opportunity	San Ramon	South	4.2 South San Ramon Creek	210520061	SAN RAMON REDEVELOPMENT AGENCY	N/A	1	2	1	1	3	1	1	1	1	1	13
Parcel 54147	N/A	N/A	Parcel-Based Opportunity	San Ramon	South	4.2 South San Ramon Creek	210460012	SAN RAMON SCHOOL DIST	N/A	2	2	1	1	2	1	1	1	1	1	13
Parcel 55628	N/A	N/A	Parcel-Based Opportunity	San Ramon	South	4.2 South San Ramon Creek	210633027	SAN RAMON CITY OF	N/A	2	2	1	1	2	1	1	1	1	1	13
Parcel 56107	N/A	N/A	Parcel-Based Opportunity	San Ramon	South	4.2 South San Ramon Creek	210623003	SAN RAMON VALLEY UN SCHOOL DIS	N/A	2	2	1	1	2	1	1	1	1	1	13
Parcel 56619	N/A	N/A	Parcel-Based Opportunity	San Ramon	South	4.2 South San Ramon Creek	210220002	SAN RAMON VALLEY UN SCHOOL DIS	N/A	2	2	1	1	2	1	1	1	1	1	13
Parcel 56925	N/A	N/A	Parcel-Based Opportunity	San Ramon	South	4.2 South San Ramon Creek	212123001	SAN RAMON VALLEY UN SCHOOL DIS	N/A	2	2	1	1	2	1	1	1	1	1	13
Parcel 59728	N/A	N/A	Parcel-Based Opportunity	San Ramon	South	4.2 South San Ramon Creek	212010019	SAN RAMON VALLEY UN SCHOOL DIS	N/A	2	2	1	1	2	1	1	1	1	1	13
Parcel 68693	N/A	N/A	Regional Opportunity	San Ramon	South	4.3 Alamo Creek / Tassajara Creek	223100061	GEOLOGICAL HAZARD ABATEMENT	N/A	2	2	1	0	3	1	1	1	1	1	13
Parcel 68791	N/A	N/A	Regional Opportunity	San Ramon	South	4.3 Alamo Creek / Tassajara Creek	222240046	SAN RAMON CITY OF	N/A	2	2	1	0	3	1	1	1	1	1	13
Parcel 74168	N/A	N/A	Parcel-Based Opportunity	San Ramon	Central	2.8 San Ramon Creek	213020045	UNITED STATES POSTAL SERVICE	N/A	2	2	1	1	2	1	1	1	1	1	13
ROW 12209	N/A	N/A	ROW Opportunity	San Ramon	Central	2.8 San Ramon Creek	N/A	N/A	MEADOW GLEN WAY	N/A	2	2	0.5	2	1	1	1	1	1	13
Parcel 74420	N/A	N/A	Regional Opportunity	San Ramon	Central	2.8 San Ramon Creek	213020052	CONTRA COSTA COUNTY	N/A	1	2	1	0.5	3	1	1	1	1	1	12.5
Parcel 74619	N/A	N/A	Regional Opportunity	San Ramon	Central	2.8 San Ramon Creek	218111004	SAN RAMON VALLEY UN SCHOOL DIS	N/A	1	2	1	0.5	3	1	1	1	1	1	12.5
Parcel 74771	N/A	N/A	Regional Opportunity	San Ramon	Central	2.8 San Ramon Creek	218111003	SAN RAMON VALLEY UN SCHOOL DIS	N/A	1	2	1	0.5	3	1	1	1	1	1	12.5
Parcel 1440	N/A	N/A	Regional Opportunity	San Ramon	Central	2.8 San Ramon Creek	209770015	SAN RAMON REDEVELOPMENT AGENCY	N/A	1	1	1	1	3	1	1	1	1	1	12
Parcel 54182	N/A	N/A	Regional Opportunity	San Ramon	South	4.2 South San Ramon Creek	210270009	CONTRA COSTA COUNTY	N/A	1	1	1	1	3	1	1	1	1	1	12
Parcel 55601	N/A	N/A	Regional Opportunity	San Ramon	South	4.2 South San Ramon Creek	211140076	SAN RAMON CITY OF	N/A	1	2	1	0	3	1	1	1	1	1	12
Parcel 56504	N/A	N/A	Regional Opportunity	San Ramon	South	4.2 South San Ramon Creek	210220033	SAN RAMON VALLEY UN SCHOOL DIS	N/A	0	2	1	1	3	1	1	1	1	1	12
Parcel 60383	N/A	N/A	Parcel-Based Opportunity	San Ramon	South	4.2 South San Ramon Creek	212010029	SAN RAMON CITY OF	N/A	2	2	1	0	2	1	1	1	1	1	12
Parcel 61377	N/A	N/A	Regional Opportunity	San Ramon	South	4.2 South San Ramon Creek	213063014	SAN RAMON CITY OF	N/A	1	2	1	0	3	1	1	1	1	1	12
Parcel 61953	N/A	N/A	Regional Opportunity	San Ramon	South	4.2 South San Ramon Creek	213092014	SAN RAMON CITY OF	N/A	1	2	1	0	3	1	1	1	1	1	12
Parcel 62262	N/A	N/A	Regional Opportunity	San Ramon	South	4.2 South San Ramon Creek	213114013	SAN RAMON CITY OF	N/A	1	2	1	0	3	1	1	1	1	1	12
Parcel 62401	N/A	N/A	Parcel-Based Opportunity	San Ramon	South	4.2 South San Ramon Creek	213030017	SAN RAMON VALLEY UN SCHOOL DIS	N/A	2	2	1	0	2	1	1	1	1	1	12
Parcel 65560	N/A	N/A	Regional Opportunity	San Ramon	South	4.3 Alamo Creek / Tassajara Creek	223100016	SAN RAMON VALLEY FIRE PRO DIST	N/A	1	2	1	0	3	1	1	1	1	1	12
Parcel 67995	N/A	N/A	Parcel-Based Opportunity	San Ramon	South	4.2 South San Ramon Creek	213040049	SAN RAMON CITY OF	N/A	2	2	1	0	2	1	1	1	1	1	12
Parcel 68842	N/A	N/A	Parcel-Based Opportunity	San Ramon	South	4.2 South San Ramon Creek	213040055	SAN RAMON CITY OF	N/A	2	2	1	0	2	1	1	1	1	1	12
Parcel 68962	N/A	N/A	Regional Opportunity	San Ramon	South	4.2 South San Ramon Creek	213040054	SAN RAMON FIRE PROTECTION DIST	N/A	1	2	1	0	3	1	1	1	1	1	12
Parcel 70061	N/A	N/A	Regional Opportunity	San Ramon	South	4.2 South San Ramon Creek	213133071	SAN RAMON CITY OF	N/A	1	2	1	0	3	1	1	1	1	1	12
Parcel 70406	N/A	N/A	Parcel-Based Opportunity	San Ramon	South	4.2 South San Ramon Creek	213132004	SAN RAMON PUBLIC FIN AUTHORITY	N/A	2	2	1	0	2	1	1	1	1	1	12
Parcel 70675	N/A	N/A	Parcel-Based Opportunity	San Ramon	South	4.2 South San Ramon Creek	213132003	SAN RAMON VALLEY UN SCHOOL DIS	N/A	2	2	1	0	2	1	1	1	1	1	12
Parcel 73065	N/A	N/A	Parcel-Based Opportunity	San Ramon	Central	2.8 San Ramon Creek	208272012	CONTRA COSTA COUNTY	N/A	0	2	2	1	2	1	1	1	1	1	12
Parcel 75625	N/A	N/A	Regional Opportunity	San Ramon	South	4.3 Alamo Creek / Tassajara Creek	217401045	SAN RAMON CITY OF	N/A	1	2	1	0	3	1	1	1	1	1	12
ROW 10130	N/A	N/A	ROW Opportunity	San Ramon	South	4.2 South San Ramon Creek	N/A	N/A	KIMBALL AVE	N/A	2	1	1	2	1	1	1	1	1	12
ROW 10174	N/A	N/A	ROW Opportunity	San Ramon	South	4.2 South San Ramon Creek	N/A	N/A	KINGSLEY PL	N/A	2	1	1	2	1	1	1	1	1	12
ROW 10239	N/A	N/A	ROW Opportunity	San Ramon	South	4.2 South San Ramon Creek	N/A	N/A	KITTERY AVE	N/A	2	1	1	2	1	1	1	1	1	12
ROW 10240	N/A	N/A	ROW Opportunity	San Ramon	South	4.2 South San Ramon Creek	N/A	N/A	KITTERY PL	N/A	2	1	1	2	1	1	1	1	1	12
ROW 10340	N/A	N/A	ROW Opportunity	San Ramon	Central	2.8 San Ramon Creek	N/A	N/A	LA COPITA CT	N/A	2	1	1	2	1	1	1	1	1	12
ROW 10463	N/A	N/A	ROW Opportunity	San Ramon	South	4.2 South San Ramon Creek	N/A	N/A	LAGUNA PL	N/A	2	1	1	2	1	1	1	1	1	12
ROW 10595	N/A	N/A	ROW Opportunity	San Ramon	South	4.2 South San Ramon Creek	N/A	N/A	LANDER PL	N/A	2	1	1	2	1	1	1	1	1	12
ROW 10625	N/A	N/A	ROW Opportunity	San Ramon	South	4.2 South San Ramon Creek	N/A	N/A	LARAMIE AVE	N/A	2	1	1	2	1	1	1	1	1	12
ROW 10935	N/A	N/A	ROW Opportunity	San Ramon	South	4.2 South San Ramon Creek	N/A	N/A	LEXINGTON PL	N/A	2	1	1	2	1	1	1	1	1	12
ROW 11060	N/A	N/A	ROW Opportunity	San Ramon	South	4.2 South San Ramon Creek	N/A	N/A	LINFORD PL	N/A	2	1	1	2	1	1	1	1	1	12
ROW 11069	N/A	N/A	ROW Opportunity	San Ramon	South	4.2 South San Ramon Creek	N/A	N/A	LIPTON PL	N/A	2	1	1	2	1	1	1	1	1	12
ROW 11094	N/A	N/A	ROW Opportunity	San Ramon	Central	2.8 San Ramon Creek	N/A	N/A	LITTLE CREEK CT	N/A	2	1	1	2	1	1	1	1	1	12
ROW 11142	N/A	N/A	ROW Opportunity	San Ramon	South	4.2 South San Ramon Creek	N/A	N/A	LOBELIA LN	N/A	2	1	1	2	1	1	1	1	1	12
ROW 11285	N/A	N/A	ROW Opportunity	San Ramon	South	4.2 South San Ramon Creek	N/A	N/A	LORETO DR	N/A	2	1	1	2	1	1	1	1	1	12
ROW 11406	N/A	N/A	ROW Opportunity	San Ramon	South	4.2 South San Ramon Creek	N/A	N/A	LUDLOW PL	N/A	2	1	1	2	1	1	1	1	1	12
ROW 11422	N/A	N/A	ROW Opportunity	San Ramon	South	4.2 South San Ramon Creek	N/A	N/A	LUPINE LN	N/A	2	1	1	2	1	1	1	1	1	12
ROW 11521	N/A	N/A	ROW Opportunity	San Ramon	South	4.2 South San Ramon Creek	N/A	N/A	MADUELA PL	N/A	2	1	1	2	1	1	1	1	1	12
ROW 11545	N/A	N/A	ROW Opportunity	San Ramon	South	4.2 South San Ramon Creek	N/A	N/A	MADORA PL	N/A	2	1	1	2	1	1	1	1	1	12
ROW 11589	N/A	N/A	ROW Opportunity	San Ramon	South	4.2 South San Ramon Creek	N/A	N/A	MAHOGANY LN	N/A	2	1	1	2	1	1	1	1	1	12
ROW 11819	N/A	N/A	ROW Opportunity	San Ramon	South	4.2 South San Ramon Creek	N/A	N/A	MARILYN PL	N/A	2	1	1	2	1	1	1	1	1	12
ROW 11940	N/A	N/A	ROW Opportunity	San Ramon	Central	2.8 San Ramon Creek	N/A	N/A	MARSH DR	N/A	2	1	1	2	1	1	1	1	1	12
ROW 11946	N/A	N/A	ROW Opportunity	San Ramon	Central	2.8 San Ramon Creek	N/A	N/A	MARSH PL	N/A	2	1	1	2	1	1	1	1	1	12
ROW 12057	N/A	N/A	ROW Opportunity	San Ramon	South	4.2 South San Ramon Creek	N/A	N/A	MAY CT	N/A	2	1	1	2	1	1	1	1	1	12
ROW 12062	N/A	N/A	ROW Opportunity	San Ramon	South	4.2 South San Ramon Creek	N/A	N/A	MAY WAY	N/A	2	1	1	2	1	1	1	1	1	12
ROW 12207	N/A	N/A	ROW Opportunity	San Ramon	Central	2.8 San Ramon Creek	N/A	N/A	MEADOW GLEN DR	N/A	2	1	1	2	1	1	1	1	1	12
ROW 12208	N/A	N/A	ROW Opportunity	San Ramon	Central	2.8 San Ramon Creek	N/A	N/A	MEADOW GLEN PL	N/A	2	1	1	2	1	1	1	1	1	12
ROW 12279	N/A	N/A	ROW Opportunity	San Ramon	South	4.2 South San Ramon Creek	N/A	N/A	MEDINAH CT	N/A	2	1	1	2	1	1	1	1	1	12
ROW 12280	N/A	N/A	ROW Opportunity	San Ramon	South	4.2 South San Ramon Creek	N/A	N/A	MEDINAH PL	N/A	2	1	1	2	1	1	1	1	1	12
ROW 1232	N/A	N/A	ROW Opportunity	San Ramon	South	4.2 South San Ramon Creek	N/A	N/A	ARVADA CT	N/A	2	1	1	2	1	1	1	1	1	12
ROW 12349	N/A	N/A	ROW Opportunity	San Ramon	South	4.2 South San Ramon Creek	N/A	N/A	MENNET WAY	N/A	2	1	1	2	1	1	1	1	1	12
ROW 12430	N/A	N/A	ROW Opportunity	San Ramon	South	4.2 South San Ramon Creek	N/A	N/A	METAIRIE CT	N/A	2	1	1	2	1	1	1	1	1	12
ROW 12431	N/A	N/A	ROW Opportunity	San Ramon	South	4.2 South San Ramon Creek	N/A	N/A	METAIRIE PL	N/A	2	1	1	2	1	1	1	1	1	12
ROW 12493	N/A	N/A	ROW Opportunity	San Ramon	Central	2.8 San Ramon Creek	N/A	N/A	MILAW CT	N/A	2	1	1	2	1	1	1	1	1	12
ROW 12496	N/A	N/A	ROW Opportunity	San Ramon	South	4.2 South San Ramon Creek	N/A	N/A	MILBURN CT	N/A	2	1	1	2	1	1	1	1	1	12
ROW 12519	N/A	N/A	ROW Opportunity	San Ramon	South	4.2 South San Ramon Creek	N/A	N/A	MILLBRIDGE DR	N/A	2	1	1	2	1	1	1	1	1	12
ROW 12520	N/A	N/A	ROW Opportunity	San Ramon	South	4.2 South San Ramon Creek	N/A	N/A	MILLBRIDGE PL	N/A	2	1	1	2	1	1	1	1	1	12
ROW 12539	N/A	N/A	ROW Opportunity	San Ramon	South	4.2 South San Ramon Creek	N/A	N/A	MILLS PL	N/A	2	1	1	2	1	1	1	1	1	12
ROW 12546	N/A	N/A	ROW Opportunity	San Ramon	South	4.2 South San Ramon Creek	N/A	N/A	MILO PL	N/A	2	1	1	2	1	1	1	1	1	12
ROW 12547	N/A	N/A	ROW Opportunity	San Ramon	South	4.2 South San Ramon Creek	N/A	N/A	MILO WAY	N/A	2	1	1	2	1	1	1	1	1	12
ROW 1270	N/A	N/A	ROW Opportunity	San Ramon	South	4.2 South San Ramon Creek	N/A	N/A	ASHBY WAY	N/A	2	1	1	2	1	1	1	1	1	12
ROW 12754	N/A	N/A	ROW Opportunity	San Ramon	South	4.2 South San Ramon Creek	N/A	N/A	MONTCLAIR PL	N/A	2	1	1	2	1	1	1	1		

db_index	Project Name	Stakeholder	Project Type	Jurisdiction	Planning Unit	Watershed	APN	Owner	Street Name	Size	Slope	Infiltration	Yield Class	Removes Pollutant Loads	Augments Water Supply	Provides Flood Control	Reestablishes Natural Drainage	Develops Open Space	Community	Total Score
ROW 15212	N/A	N/A	ROW Opportunity	San Ramon	South	4.2 South San Ramon Creek	N/A	N/A	POWNALE AVE	N/A	2	1	1	2	1	1	1	1	1	12
ROW 15231	N/A	N/A	ROW Opportunity	San Ramon	South	4.2 South San Ramon Creek	N/A	N/A	PRENTISS PL	N/A	2	1	1	2	1	1	1	1	1	12
ROW 1552	N/A	N/A	ROW Opportunity	San Ramon	South	4.2 South San Ramon Creek	N/A	N/A	BALSAM LN	N/A	2	1	1	2	1	1	1	1	1	12
ROW 15532	N/A	N/A	ROW Opportunity	San Ramon	South	4.2 South San Ramon Creek	N/A	N/A	RAMON PL	N/A	2	1	1	2	1	1	1	1	1	12
ROW 1557	N/A	N/A	ROW Opportunity	San Ramon	South	4.2 South San Ramon Creek	N/A	N/A	BALTUSROL CT	N/A	2	1	1	2	1	1	1	1	1	12
ROW 1558	N/A	N/A	ROW Opportunity	San Ramon	South	4.2 South San Ramon Creek	N/A	N/A	BALTUSROL PL	N/A	2	1	1	2	1	1	1	1	1	12
ROW 15585	N/A	N/A	ROW Opportunity	San Ramon	South	4.2 South San Ramon Creek	N/A	N/A	RANDOLPH PL	N/A	2	1	1	2	1	1	1	1	1	12
ROW 16021	N/A	N/A	ROW Opportunity	San Ramon	South	4.2 South San Ramon Creek	N/A	N/A	RIVERTON PL	N/A	2	1	1	2	1	1	1	1	1	12
ROW 16036	N/A	N/A	ROW Opportunity	San Ramon	South	4.2 South San Ramon Creek	N/A	N/A	RIVIERA PL	N/A	2	1	1	2	1	1	1	1	1	12
ROW 16037	N/A	N/A	ROW Opportunity	San Ramon	South	4.2 South San Ramon Creek	N/A	N/A	RIVIERA WAY	N/A	2	1	1	2	1	1	1	1	1	12
ROW 16195	N/A	N/A	ROW Opportunity	San Ramon	South	4.2 South San Ramon Creek	N/A	N/A	ROMA PL	N/A	2	1	1	2	1	1	1	1	1	12
ROW 16263	N/A	N/A	ROW Opportunity	San Ramon	South	4.2 South San Ramon Creek	N/A	N/A	ROSEMARY LN	N/A	2	1	1	2	1	1	1	1	1	12
ROW 16424	N/A	N/A	ROW Opportunity	San Ramon	South	4.2 South San Ramon Creek	N/A	N/A	RUTLAND CT	N/A	2	1	1	2	1	1	1	1	1	12
ROW 16431	N/A	N/A	ROW Opportunity	San Ramon	South	4.2 South San Ramon Creek	N/A	N/A	RYEGATE PL	N/A	2	1	1	2	1	1	1	1	1	12
ROW 16759	N/A	N/A	ROW Opportunity	San Ramon	South	4.2 South San Ramon Creek	N/A	N/A	SALEM CT	N/A	2	1	1	2	1	1	1	1	1	12
ROW 16806	N/A	N/A	ROW Opportunity	San Ramon	South	4.2 South San Ramon Creek	N/A	N/A	SAN BLAS PL	N/A	2	1	1	2	1	1	1	1	1	12
ROW 16861	N/A	N/A	ROW Opportunity	San Ramon	South	4.2 South San Ramon Creek	N/A	N/A	SAN LUIS AVE	N/A	2	1	1	2	1	1	1	1	1	12
ROW 16869	N/A	N/A	ROW Opportunity	San Ramon	South	4.2 South San Ramon Creek	N/A	N/A	SAN MARCO PL	N/A	2	1	1	2	1	1	1	1	1	12
ROW 16929	N/A	N/A	ROW Opportunity	San Ramon	South	4.2 South San Ramon Creek	N/A	N/A	SAN PIEDRAS PL	N/A	2	1	1	2	1	1	1	1	1	12
ROW 16981	N/A	N/A	ROW Opportunity	San Ramon	South	4.2 South San Ramon Creek	N/A	N/A	SAND POINT DR	N/A	2	1	1	2	1	1	1	1	1	12
ROW 1718	N/A	N/A	ROW Opportunity	San Ramon	South	4.2 South San Ramon Creek	N/A	N/A	BATH CT	N/A	2	1	1	2	1	1	1	1	1	12
ROW 17213	N/A	N/A	ROW Opportunity	San Ramon	South	4.2 South San Ramon Creek	N/A	N/A	SCARBORO PL	N/A	2	1	1	2	1	1	1	1	1	12
ROW 17265	N/A	N/A	ROW Opportunity	San Ramon	South	4.2 South San Ramon Creek	N/A	N/A	SCIOTA AVE	N/A	2	1	1	2	1	1	1	1	1	12
ROW 17266	N/A	N/A	ROW Opportunity	San Ramon	South	4.2 South San Ramon Creek	N/A	N/A	SCIOTA CT	N/A	2	1	1	2	1	1	1	1	1	12
ROW 17356	N/A	N/A	ROW Opportunity	San Ramon	South	4.2 South San Ramon Creek	N/A	N/A	SEDFIELD AVE	N/A	2	1	1	2	1	1	1	1	1	12
ROW 17357	N/A	N/A	ROW Opportunity	San Ramon	South	4.2 South San Ramon Creek	N/A	N/A	SEDFIELD CT	N/A	2	1	1	2	1	1	1	1	1	12
ROW 17447	N/A	N/A	ROW Opportunity	San Ramon	South	4.2 South San Ramon Creek	N/A	N/A	SEVILLE PL	N/A	2	1	1	2	1	1	1	1	1	12
ROW 17471	N/A	N/A	ROW Opportunity	San Ramon	Central	2.8 San Ramon Creek	N/A	N/A	SHADOW MOUNTAIN CT	N/A	2	1	1	2	1	1	1	1	1	12
ROW 17472	N/A	N/A	ROW Opportunity	San Ramon	Central	2.8 San Ramon Creek	N/A	N/A	SHADOW MOUNTAIN DR	N/A	2	1	1	2	1	1	1	1	1	12
ROW 17474	N/A	N/A	ROW Opportunity	San Ramon	Central	2.8 San Ramon Creek	N/A	N/A	SHADOW MOUNTAIN PL	N/A	2	1	1	2	1	1	1	1	1	12
ROW 17570	N/A	N/A	ROW Opportunity	San Ramon	South	4.2 South San Ramon Creek	N/A	N/A	SHAVANO WAY	N/A	2	1	1	2	1	1	1	1	1	12
ROW 17573	N/A	N/A	ROW Opportunity	San Ramon	South	4.2 South San Ramon Creek	N/A	N/A	SHAW PL	N/A	2	1	1	2	1	1	1	1	1	12
ROW 17655	N/A	N/A	ROW Opportunity	San Ramon	Central	2.8 San Ramon Creek	N/A	N/A	SHERBEAR DR	N/A	2	1	1	2	1	1	1	1	1	12
ROW 17656	N/A	N/A	ROW Opportunity	San Ramon	South	4.2 South San Ramon Creek	N/A	N/A	SHERBEAR DR	N/A	2	1	1	2	1	1	1	1	1	12
ROW 18092	N/A	N/A	ROW Opportunity	San Ramon	South	4.2 South San Ramon Creek	N/A	N/A	SOTA PL	N/A	2	1	1	2	1	1	1	1	1	12
ROW 18224	N/A	N/A	ROW Opportunity	San Ramon	South	4.2 South San Ramon Creek	N/A	N/A	SPRINGDALE LN	N/A	2	1	1	2	1	1	1	1	1	12
ROW 18284	N/A	N/A	ROW Opportunity	San Ramon	South	4.2 South San Ramon Creek	N/A	N/A	ST BENEDICT CT	N/A	2	1	1	2	1	1	1	1	1	12
ROW 18345	N/A	N/A	ROW Opportunity	San Ramon	South	4.2 South San Ramon Creek	N/A	N/A	ST MICHAEL CT	N/A	2	1	1	2	1	1	1	1	1	12
ROW 18636	N/A	N/A	ROW Opportunity	San Ramon	South	4.2 South San Ramon Creek	N/A	N/A	STRATFORD DR	N/A	2	1	1	2	1	1	1	1	1	12
ROW 18808	N/A	N/A	ROW Opportunity	San Ramon	South	4.2 South San Ramon Creek	N/A	N/A	SUNNYBROOK PL	N/A	2	1	1	2	1	1	1	1	1	12
ROW 1881	N/A	N/A	ROW Opportunity	San Ramon	South	4.2 South San Ramon Creek	N/A	N/A	BELFAST PL	N/A	2	1	1	2	1	1	1	1	1	12
ROW 1889	N/A	N/A	ROW Opportunity	San Ramon	South	4.2 South San Ramon Creek	N/A	N/A	BELINDA CT	N/A	2	1	1	2	1	1	1	1	1	12
ROW 19102	N/A	N/A	ROW Opportunity	San Ramon	South	4.2 South San Ramon Creek	N/A	N/A	TANGERINE ST	N/A	2	1	1	2	1	1	1	1	1	12
ROW 19140	N/A	N/A	ROW Opportunity	San Ramon	South	4.2 South San Ramon Creek	N/A	N/A	TAREYTON AVE	N/A	2	1	1	2	1	1	1	1	1	12
ROW 19141	N/A	N/A	ROW Opportunity	San Ramon	South	4.2 South San Ramon Creek	N/A	N/A	TAREYTON CT	N/A	2	1	1	2	1	1	1	1	1	12
ROW 1915	N/A	N/A	ROW Opportunity	San Ramon	South	4.2 South San Ramon Creek	N/A	N/A	BELLE MEADE DR	N/A	2	1	1	2	1	1	1	1	1	12
ROW 1916	N/A	N/A	ROW Opportunity	San Ramon	South	4.2 South San Ramon Creek	N/A	N/A	BELLE MEADE PL	N/A	2	1	1	2	1	1	1	1	1	12
ROW 19361	N/A	N/A	ROW Opportunity	San Ramon	Central	2.8 San Ramon Creek	N/A	N/A	THORUP LN	N/A	1	2	1	2	1	1	1	1	1	12
ROW 19366	N/A	N/A	ROW Opportunity	San Ramon	South	4.2 South San Ramon Creek	N/A	N/A	THUNDERBIRD DR	N/A	2	1	1	2	1	1	1	1	1	12
ROW 19368	N/A	N/A	ROW Opportunity	San Ramon	South	4.2 South San Ramon Creek	N/A	N/A	THUNDERBIRD PL	N/A	2	1	1	2	1	1	1	1	1	12
ROW 19462	N/A	N/A	ROW Opportunity	San Ramon	South	4.2 South San Ramon Creek	N/A	N/A	TOM CT	N/A	2	1	1	2	1	1	1	1	1	12
ROW 19625	N/A	N/A	ROW Opportunity	San Ramon	South	4.2 South San Ramon Creek	N/A	N/A	TREYBURN CIR	N/A	2	1	1	2	1	1	1	1	1	12
ROW 19628	N/A	N/A	ROW Opportunity	San Ramon	South	4.2 South San Ramon Creek	N/A	N/A	TRIANA WAY	N/A	2	1	1	2	1	1	1	1	1	12
ROW 19629	N/A	N/A	ROW Opportunity	San Ramon	South	4.2 South San Ramon Creek	N/A	N/A	TRIANA WAY	N/A	2	1	1	2	1	1	1	1	1	12
ROW 19639	N/A	N/A	ROW Opportunity	San Ramon	South	4.2 South San Ramon Creek	N/A	N/A	TRILLIUM LN	N/A	2	1	1	2	1	1	1	1	1	12
ROW 19654	N/A	N/A	ROW Opportunity	San Ramon	South	4.2 South San Ramon Creek	N/A	N/A	TRIPOLI CT	N/A	2	1	1	2	1	1	1	1	1	12
ROW 19943	N/A	N/A	ROW Opportunity	San Ramon	South	4.2 South San Ramon Creek	N/A	N/A	VAN BUREN PL	N/A	2	1	1	2	1	1	1	1	1	12
ROW 19945	N/A	N/A	ROW Opportunity	San Ramon	South	4.2 South San Ramon Creek	N/A	N/A	VAN BUREN PL	N/A	2	1	1	2	1	1	1	1	1	12
ROW 19946	N/A	N/A	ROW Opportunity	San Ramon	South	4.2 South San Ramon Creek	N/A	N/A	VAN BUREN PL	N/A	2	1	1	2	1	1	1	1	1	12
ROW 20004	N/A	N/A	ROW Opportunity	San Ramon	South	4.2 South San Ramon Creek	N/A	N/A	VENTURA PL	N/A	2	1	1	2	1	1	1	1	1	12
ROW 2009	N/A	N/A	ROW Opportunity	San Ramon	South	4.2 South San Ramon Creek	N/A	N/A	BERNARD AVE	N/A	2	1	1	2	1	1	1	1	1	12
ROW 20234	N/A	N/A	ROW Opportunity	San Ramon	South	4.2 South San Ramon Creek	N/A	N/A	VILLAGE PKWY	N/A	2	1	1	2	1	1	1	1	1	12
ROW 2040	N/A	N/A	ROW Opportunity	San Ramon	South	4.2 South San Ramon Creek	N/A	N/A	BERWICK PL	N/A	2	1	1	2	1	1	1	1	1	12
ROW 20658	N/A	N/A	ROW Opportunity	San Ramon	South	4.2 South San Ramon Creek	N/A	N/A	WATERBURY PL	N/A	2	1	1	2	1	1	1	1	1	12
ROW 2071	N/A	N/A	ROW Opportunity	San Ramon	South	4.2 South San Ramon Creek	N/A	N/A	BIDDLEFORD DR	N/A	2	1	1	2	1	1	1	1	1	12
ROW 20731	N/A	N/A	ROW Opportunity	San Ramon	South	4.2 South San Ramon Creek	N/A	N/A	WEATHERLY PL	N/A	2	1	1	2	1	1	1	1	1	12
ROW 20814	N/A	N/A	ROW Opportunity	San Ramon	South	4.2 South San Ramon Creek	N/A	N/A	WESTCHESTER DR	N/A	2	1	1	2	1	1	1	1	1	12
ROW 20869	N/A	N/A	ROW Opportunity	San Ramon	South	4.2 South San Ramon Creek	N/A	N/A	WESTWOOD AVE	N/A	2	1	1	2	1	1	1	1	1	12
ROW 2089	N/A	N/A	ROW Opportunity	San Ramon	South	4.2 South San Ramon Creek	N/A	N/A	BIGELOW PL	N/A	2	1	1	2	1	1	1	1	1	12
ROW 20956	N/A	N/A	ROW Opportunity	San Ramon	South	4.2 South San Ramon Creek	N/A	N/A	WHITETAIL LN	N/A	2	1	1	2	1	1	1	1	1	12
ROW 21168	N/A	N/A	ROW Opportunity	San Ramon	South	4.2 South San Ramon Creek	N/A	N/A	WILTON PL	N/A	2	1	1	2	1	1	1	1	1	12
ROW 21251	N/A	N/A	ROW Opportunity	San Ramon	South	4.2 South San Ramon Creek	N/A	N/A	WINGED FOOT PL	N/A	2	1	1	2	1	1	1	1	1	12
ROW 21258	N/A	N/A	ROW Opportunity	San Ramon	South	4.2 South San Ramon Creek	N/A	N/A	WINN CT	N/A	2	1	1	2	1	1	1	1	1	12
ROW 21262	N/A	N/A	ROW Opportunity	San Ramon	South	4.2 South San Ramon Creek	N/A	N/A	WINSLOW PL	N/A	2	1	1	2	1	1	1	1	1	12
ROW 21282	N/A	N/A	ROW Opportunity	San Ramon	South	4.2 South San Ramon Creek	N/A	N/A	WINTERHAVEN CT	N/A	2	1	1	2	1	1	1	1	1	12
ROW 21291	N/A	N/A	ROW Opportunity	San Ramon	South	4.2 South San Ramon Creek	N/A	N/A	WINTHROP AVE	N/A	2	1	1	2	1	1	1	1	1	12
ROW 21469	N/A	N/A	ROW Opportunity	San Ramon	South	4.2 South San Ramon Creek	N/A	N/A	YALE CT	N/A	2	1	1	2	1	1	1	1	1	12
ROW 21474	N/A	N/A	ROW Opportunity	San Ramon	South	4.2 South San Ramon Creek	N/A	N/A	YARMOUTH WAY	N/A	2	1	1	2	1	1	1	1	1	12
ROW 21518	N/A	N/A	ROW Opportunity	San Ramon	South	4.2 South San Ramon Creek	N/A	N/A	YOSEMITE AVE	N/A	2	1	1	2	1	1	1	1	1	12
ROW 2257	N/A	N/A	ROW Opportunity	San Ramon	Central	2.8 San Ramon Creek	N/A	N/A	BLANCO CT	N/A	2	1	1	2	1	1	1	1	1	12
ROW 2280	N/A	N/A	ROW Opportunity	San Ramon	South	4.2 South San Ramon Creek	N/A	N/A	BLUE FOX WAY	N/A										

db_index	Project Name	Stakeholder	Project Type	Jurisdiction	Planning Unit	Watershed	APN	Owner	Street Name	Size	Slope	Infiltration	Yield Class	Removes Pollutant Loads	Augments Water Supply	Provides Flood Control	Reestablishes Natural Drainage	Develops Open Space	Community	Total Score
ROW 3578	N/A	N/A	ROW Opportunity	San Ramon	Central	2.8 San Ramon Creek	N/A	N/A	CAROUSEL PL	N/A	2	1	1	2	1	1	1	1	1	12
ROW 3632	N/A	N/A	ROW Opportunity	San Ramon	South	4.2 South San Ramon Creek	N/A	N/A	CASA GRANDE DR	N/A	2	1	1	2	1	1	1	1	1	12
ROW 3633	N/A	N/A	ROW Opportunity	San Ramon	South	4.2 South San Ramon Creek	N/A	N/A	CASA GRANDE PL	N/A	2	1	1	2	1	1	1	1	1	12
ROW 3667	N/A	N/A	ROW Opportunity	San Ramon	South	4.2 South San Ramon Creek	N/A	N/A	CASHEW CT	N/A	2	1	1	2	1	1	1	1	1	12
ROW 3680	N/A	N/A	ROW Opportunity	San Ramon	South	4.2 South San Ramon Creek	N/A	N/A	CASPER PL	N/A	2	1	1	2	1	1	1	1	1	12
ROW 3684	N/A	N/A	ROW Opportunity	San Ramon	South	4.2 South San Ramon Creek	N/A	N/A	CASSANDRA PL	N/A	2	1	1	2	1	1	1	1	1	12
ROW 3810	N/A	N/A	ROW Opportunity	San Ramon	South	4.2 South San Ramon Creek	N/A	N/A	CEDAR POINTE LP	N/A	2	1	1	2	1	1	1	1	1	12
ROW 3811	N/A	N/A	ROW Opportunity	San Ramon	South	4.2 South San Ramon Creek	N/A	N/A	CEDAR POINTE LP	N/A	2	1	1	2	1	1	1	1	1	12
ROW 3812	N/A	N/A	ROW Opportunity	San Ramon	South	4.2 South San Ramon Creek	N/A	N/A	CEDAR POINTE LP	N/A	2	1	1	2	1	1	1	1	1	12
ROW 3813	N/A	N/A	ROW Opportunity	San Ramon	South	4.2 South San Ramon Creek	N/A	N/A	CEDAR POINTE LP	N/A	2	1	1	2	1	1	1	1	1	12
ROW 3815	N/A	N/A	ROW Opportunity	San Ramon	South	4.2 South San Ramon Creek	N/A	N/A	CEDAR POINTE LP	N/A	2	1	1	2	1	1	1	1	1	12
ROW 3816	N/A	N/A	ROW Opportunity	San Ramon	South	4.2 South San Ramon Creek	N/A	N/A	CEDAR POINTE LP	N/A	2	1	1	2	1	1	1	1	1	12
ROW 3817	N/A	N/A	ROW Opportunity	San Ramon	South	4.2 South San Ramon Creek	N/A	N/A	CEDAR POINTE LP	N/A	2	1	1	2	1	1	1	1	1	12
ROW 4098	N/A	N/A	ROW Opportunity	San Ramon	South	4.2 South San Ramon Creek	N/A	N/A	CHERRY HILLS LN	N/A	2	1	1	2	1	1	1	1	1	12
ROW 411	N/A	N/A	ROW Opportunity	San Ramon	South	4.2 South San Ramon Creek	N/A	N/A	ACORN CT	N/A	2	1	1	2	1	1	1	1	1	12
ROW 4139	N/A	N/A	ROW Opportunity	San Ramon	South	4.2 South San Ramon Creek	N/A	N/A	CHESTNUT CT	N/A	2	1	1	2	1	1	1	1	1	12
ROW 4151	N/A	N/A	ROW Opportunity	San Ramon	South	4.2 South San Ramon Creek	N/A	N/A	CHEYENNE AVE	N/A	2	1	1	2	1	1	1	1	1	12
ROW 4266	N/A	N/A	ROW Opportunity	San Ramon	South	4.2 South San Ramon Creek	N/A	N/A	CITRON CT	N/A	2	1	1	2	1	1	1	1	1	12
ROW 428	N/A	N/A	ROW Opportunity	San Ramon	South	4.2 South San Ramon Creek	N/A	N/A	ADAMS PL	N/A	2	1	1	2	1	1	1	1	1	12
ROW 4286	N/A	N/A	ROW Opportunity	San Ramon	South	4.2 South San Ramon Creek	N/A	N/A	CLAIRE PL	N/A	2	1	1	2	1	1	1	1	1	12
ROW 4490	N/A	N/A	ROW Opportunity	San Ramon	Central	2.8 San Ramon Creek	N/A	N/A	COBBLESTONE LN	N/A	2	1	1	2	1	1	1	1	1	12
ROW 4496	N/A	N/A	ROW Opportunity	San Ramon	South	4.2 South San Ramon Creek	N/A	N/A	CODY CT	N/A	2	1	1	2	1	1	1	1	1	12
ROW 4522	N/A	N/A	ROW Opportunity	San Ramon	South	4.2 South San Ramon Creek	N/A	N/A	COLL CT	N/A	2	1	1	2	1	1	1	1	1	12
ROW 4781	N/A	N/A	ROW Opportunity	San Ramon	South	4.2 South San Ramon Creek	N/A	N/A	CORRINNE CT	N/A	2	1	1	2	1	1	1	1	1	12
ROW 4782	N/A	N/A	ROW Opportunity	San Ramon	South	4.2 South San Ramon Creek	N/A	N/A	CORRINNE PL	N/A	2	1	1	2	1	1	1	1	1	12
ROW 4783	N/A	N/A	ROW Opportunity	San Ramon	South	4.2 South San Ramon Creek	N/A	N/A	CORRINNE ST	N/A	2	1	1	2	1	1	1	1	1	12
ROW 5006	N/A	N/A	ROW Opportunity	San Ramon	South	4.2 South San Ramon Creek	N/A	N/A	CRAYDON CT	N/A	2	1	1	2	1	1	1	1	1	12
ROW 5102	N/A	N/A	ROW Opportunity	San Ramon	South	4.2 South San Ramon Creek	N/A	N/A	CRESTWOOD PL	N/A	2	1	1	2	1	1	1	1	1	12
ROW 5236	N/A	N/A	ROW Opportunity	San Ramon	South	4.2 South San Ramon Creek	N/A	N/A	CUTTER CT	N/A	2	1	1	2	1	1	1	1	1	12
ROW 5451	N/A	N/A	ROW Opportunity	San Ramon	South	4.2 South San Ramon Creek	N/A	N/A	DAVONA DR	N/A	2	1	1	2	1	1	1	1	1	12
ROW 5473	N/A	N/A	ROW Opportunity	San Ramon	South	4.2 South San Ramon Creek	N/A	N/A	DAYTON CT	N/A	2	1	1	2	1	1	1	1	1	12
ROW 557	N/A	N/A	ROW Opportunity	San Ramon	0	0	N/A	N/A	ALCOSTA BLVD	N/A	2	1	1	2	1	1	1	1	1	12
ROW 5607	N/A	N/A	ROW Opportunity	San Ramon	Central	2.8 San Ramon Creek	N/A	N/A	DEL ORO CT	N/A	2	1	1	2	1	1	1	1	1	12
ROW 5715	N/A	N/A	ROW Opportunity	San Ramon	South	4.2 South San Ramon Creek	N/A	N/A	DEVON CT	N/A	2	1	1	2	1	1	1	1	1	12
ROW 5756	N/A	N/A	ROW Opportunity	San Ramon	South	4.2 South San Ramon Creek	N/A	N/A	DEXTER PL	N/A	2	1	1	2	1	1	1	1	1	12
ROW 5879	N/A	N/A	ROW Opportunity	San Ramon	South	4.2 South San Ramon Creek	N/A	N/A	DOGWOOD CT	N/A	2	1	1	2	1	1	1	1	1	12
ROW 5883	N/A	N/A	ROW Opportunity	San Ramon	South	4.2 South San Ramon Creek	N/A	N/A	DOGWOOD PL	N/A	2	1	1	2	1	1	1	1	1	12
ROW 5988	N/A	N/A	ROW Opportunity	San Ramon	South	4.2 South San Ramon Creek	N/A	N/A	DORSET CT	N/A	2	1	1	2	1	1	1	1	1	12
ROW 5994	N/A	N/A	ROW Opportunity	San Ramon	Central	2.8 San Ramon Creek	N/A	N/A	DOS RIOS CT	N/A	2	1	1	2	1	1	1	1	1	12
ROW 5995	N/A	N/A	ROW Opportunity	San Ramon	Central	2.8 San Ramon Creek	N/A	N/A	DOS RIOS DR	N/A	2	1	1	2	1	1	1	1	1	12
ROW 5996	N/A	N/A	ROW Opportunity	San Ramon	Central	2.8 San Ramon Creek	N/A	N/A	DOS RIOS PL	N/A	2	1	1	2	1	1	1	1	1	12
ROW 6187	N/A	N/A	ROW Opportunity	San Ramon	South	4.2 South San Ramon Creek	N/A	N/A	DUXBURY CT	N/A	2	1	1	2	1	1	1	1	1	12
ROW 6403	N/A	N/A	ROW Opportunity	San Ramon	South	4.2 South San Ramon Creek	N/A	N/A	EDEN PL	N/A	2	1	1	2	1	1	1	1	1	12
ROW 6522	N/A	N/A	ROW Opportunity	San Ramon	South	4.2 South San Ramon Creek	N/A	N/A	EL MOLINO PL	N/A	2	1	1	2	1	1	1	1	1	12
ROW 6705	N/A	N/A	ROW Opportunity	San Ramon	South	4.2 South San Ramon Creek	N/A	N/A	ELMWOOD DR	N/A	2	1	1	2	1	1	1	1	1	12
ROW 6707	N/A	N/A	ROW Opportunity	San Ramon	South	4.2 South San Ramon Creek	N/A	N/A	ELMWOOD DR	N/A	2	1	1	2	1	1	1	1	1	12
ROW 6708	N/A	N/A	ROW Opportunity	San Ramon	South	4.2 South San Ramon Creek	N/A	N/A	ELMWOOD DR	N/A	2	1	1	2	1	1	1	1	1	12
ROW 6709	N/A	N/A	ROW Opportunity	San Ramon	South	4.2 South San Ramon Creek	N/A	N/A	ELMWOOD DR	N/A	2	1	1	2	1	1	1	1	1	12
ROW 6832	N/A	N/A	ROW Opportunity	San Ramon	South	4.2 South San Ramon Creek	N/A	N/A	ERNWOOD PL	N/A	2	1	1	2	1	1	1	1	1	12
ROW 6833	N/A	N/A	ROW Opportunity	San Ramon	South	4.2 South San Ramon Creek	N/A	N/A	ERNWOOD ST	N/A	2	1	1	2	1	1	1	1	1	12
ROW 688	N/A	N/A	ROW Opportunity	San Ramon	South	4.2 South San Ramon Creek	N/A	N/A	ALMOND CT	N/A	2	1	1	2	1	1	1	1	1	12
ROW 6884	N/A	N/A	ROW Opportunity	San Ramon	South	4.2 South San Ramon Creek	N/A	N/A	ESTERO DR	N/A	2	1	1	2	1	1	1	1	1	12
ROW 6895	N/A	N/A	ROW Opportunity	San Ramon	South	4.2 South San Ramon Creek	N/A	N/A	ETHAN CT	N/A	2	1	1	2	1	1	1	1	1	12
ROW 6901	N/A	N/A	ROW Opportunity	San Ramon	South	4.2 South San Ramon Creek	N/A	N/A	EUCALYPTUS LN	N/A	2	1	1	2	1	1	1	1	1	12
ROW 7151	N/A	N/A	ROW Opportunity	San Ramon	Central	2.8 San Ramon Creek	N/A	N/A	FERNANDO CT	N/A	2	1	1	2	1	1	1	1	1	12
ROW 7212	N/A	N/A	ROW Opportunity	San Ramon	South	4.2 South San Ramon Creek	N/A	N/A	FILBERT CT	N/A	2	1	1	2	1	1	1	1	1	12
ROW 7232	N/A	N/A	ROW Opportunity	San Ramon	South	4.2 South San Ramon Creek	N/A	N/A	FIR CREST CT	N/A	2	1	1	2	1	1	1	1	1	12
ROW 7238	N/A	N/A	ROW Opportunity	San Ramon	South	4.2 South San Ramon Creek	N/A	N/A	FIRCREST LN	N/A	2	1	1	2	1	1	1	1	1	12
ROW 727	N/A	N/A	ROW Opportunity	San Ramon	South	4.2 South San Ramon Creek	N/A	N/A	ALTA LOMA PL	N/A	2	1	1	2	1	1	1	1	1	12
ROW 7431	N/A	N/A	ROW Opportunity	San Ramon	Central	2.8 San Ramon Creek	N/A	N/A	FOUNTAINHEAD CT	N/A	2	1	1	2	1	1	1	1	1	12
ROW 7448	N/A	N/A	ROW Opportunity	San Ramon	South	4.2 South San Ramon Creek	N/A	N/A	FOXBORO CIR	N/A	2	1	1	2	1	1	1	1	1	12
ROW 7451	N/A	N/A	ROW Opportunity	San Ramon	South	4.2 South San Ramon Creek	N/A	N/A	FOXGROVE PL	N/A	2	1	1	2	1	1	1	1	1	12
ROW 756	N/A	N/A	ROW Opportunity	San Ramon	South	4.2 South San Ramon Creek	N/A	N/A	ALTON PL	N/A	2	1	1	2	1	1	1	1	1	12
ROW 8104	N/A	N/A	ROW Opportunity	San Ramon	South	4.2 South San Ramon Creek	N/A	N/A	GORHAM PL	N/A	2	1	1	2	1	1	1	1	1	12
ROW 8105	N/A	N/A	ROW Opportunity	San Ramon	South	4.2 South San Ramon Creek	N/A	N/A	GOSHEN CT	N/A	2	1	1	2	1	1	1	1	1	12
ROW 8106	N/A	N/A	ROW Opportunity	San Ramon	South	4.2 South San Ramon Creek	N/A	N/A	GOSHEN CT	N/A	2	1	1	2	1	1	1	1	1	12
ROW 8122	N/A	N/A	ROW Opportunity	San Ramon	South	4.2 South San Ramon Creek	N/A	N/A	GRANADA DR	N/A	2	1	1	2	1	1	1	1	1	12
ROW 8330	N/A	N/A	ROW Opportunity	San Ramon	South	4.2 South San Ramon Creek	N/A	N/A	GREYLYN DR	N/A	2	1	1	2	1	1	1	1	1	12
ROW 8331	N/A	N/A	ROW Opportunity	San Ramon	South	4.2 South San Ramon Creek	N/A	N/A	GREYLYN DR	N/A	2	1	1	2	1	1	1	1	1	12
ROW 849	N/A	N/A	ROW Opportunity	San Ramon	South	4.2 South San Ramon Creek	N/A	N/A	AMHERST CT	N/A	2	1	1	2	1	1	1	1	1	12
ROW 8499	N/A	N/A	ROW Opportunity	San Ramon	South	4.2 South San Ramon Creek	N/A	N/A	HAMPTON CT	N/A	2	1	1	2	1	1	1	1	1	12
ROW 8586	N/A	N/A	ROW Opportunity	San Ramon	South	4.2 South San Ramon Creek	N/A	N/A	HARDWICK PL	N/A	2	1	1	2	1	1	1	1	1	12
ROW 8693	N/A	N/A	ROW Opportunity	San Ramon	South	4.2 South San Ramon Creek	N/A	N/A	HAVEN PL	N/A	2	1	1	2	1	1	1	1	1	12
ROW 873	N/A	N/A	ROW Opportunity	San Ramon	Central	2.8 San Ramon Creek	N/A	N/A	ANDERHAN PL	N/A	2	1	1	2	1	1	1	1	1	12
ROW 8761	N/A	N/A	ROW Opportunity	San Ramon	South	4.2 South San Ramon Creek	N/A	N/A	HAZELNUT CT	N/A	2	1	1	2	1	1	1	1	1	12
ROW 885	N/A	N/A	ROW Opportunity	San Ramon	South	4.2 South San Ramon Creek	N/A	N/A	ANDOVER PL	N/A	2	1	1	2	1	1	1	1	1	12
ROW 8919	N/A	N/A	ROW Opportunity	San Ramon	South	4.2 South San Ramon Creek	N/A	N/A	HERITAGE PL	N/A	2	1	1	2	1	1	1	1	1	12
ROW 9093	N/A	N/A	ROW Opportunity	San Ramon	South	4.2 South San Ramon Creek	N/A	N/A	HILLSBORO AVE	N/A	2	1	1	2	1	1	1	1	1	12
ROW 9243	N/A	N/A	ROW Opportunity	San Ramon	South	4.2 South San Ramon Creek	N/A	N/A	HONDO PL	N/A	2	1	1	2	1	1	1	1	1	12
ROW 9360	N/A	N/A	ROW Opportunity	San Ramon	South	4.2 South San Ramon Creek	N/A	N/A	HUNTINGTON PL	N/A	2	1	1	2	1	1	1	1	1	12
ROW 9361	N/A	N/A	ROW Opportunity	San Ramon	South	4.2 South San Ramon Creek	N/A	N/A	HUNTINGTON PL	N/A	2	1	1	2	1	1	1	1	1	12
ROW 9454	N/A	N/A	ROW																	

db_index	Project Name	Stakeholder	Project Type	Jurisdiction	Planning Unit	Watershed	APN	Owner	Street Name	Size	Slope	Infiltration	Yield Class	Removes Pollutant Loads	Augments Water Supply	Provides Flood Control	Reestablishes Natural Drainage	Develops Open Space	Community	Total Score
Parcel 61469	N/A	N/A	Parcel-Based Opportunity	San Ramon	South	4.3 Alamo Creek / Tassajara Creek	223100066	SAN RAMON CITY OF	N/A	2	1	1	0	2	1	1	1	1	1	11
Parcel 61592	N/A	N/A	Regional Opportunity	San Ramon	South	4.2 South San Ramon Creek	213073001	SAN RAMON CITY OF	N/A	0	2	1	0	3	1	1	1	1	1	11
Parcel 61834	N/A	N/A	Regional Opportunity	San Ramon	South	4.3 Alamo Creek / Tassajara Creek	223100063	GEOLOGICAL HAZARD ABATEMENT	N/A	1	1	1	0	3	1	1	1	1	1	11
Parcel 61917	N/A	N/A	Parcel-Based Opportunity	San Ramon	South	4.3 Alamo Creek / Tassajara Creek	223100039	CC COMMUNITY COLLEGE DISTRICT	N/A	2	1	1	0	2	1	1	1	1	1	11
Parcel 65376	N/A	N/A	Parcel-Based Opportunity	San Ramon	South	4.2 South San Ramon Creek	209540001	SAN RAMON VALLEY UN SCHOOL DIS	N/A	2	1	1	0	2	1	1	1	1	1	11
Parcel 65977	N/A	N/A	Parcel-Based Opportunity	San Ramon	South	4.3 Alamo Creek / Tassajara Creek	22270013	SAN RAMON VALLEY UN SCHOOL	N/A	2	1	1	0	2	1	1	1	1	1	11
Parcel 69694	N/A	N/A	Regional Opportunity	San Ramon	South	4.3 Alamo Creek / Tassajara Creek	222390082	SAN RAMON CITY OF	N/A	1	1	1	0	3	1	1	1	1	1	11
Parcel 69790	N/A	N/A	Parcel-Based Opportunity	San Ramon	South	4.3 Alamo Creek / Tassajara Creek	222270019	SAN RAMON VALLEY UN SCHOOL DIS	N/A	2	1	1	0	2	1	1	1	1	1	11
Parcel 69889	N/A	N/A	Regional Opportunity	San Ramon	South	4.3 Alamo Creek / Tassajara Creek	22240025	SAN RAMON CITY OF	N/A	2	0	1	0	3	1	1	1	1	1	11
Parcel 69938	N/A	N/A	Regional Opportunity	San Ramon	South	4.3 Alamo Creek / Tassajara Creek	222430134	SAN RAMON CITY OF	N/A	1	1	1	0	3	1	1	1	1	1	11
Parcel 70168	N/A	N/A	Regional Opportunity	San Ramon	South	4.3 Alamo Creek / Tassajara Creek	223010033	GEOLOGIC HAZARD ABATEMENT DIST	N/A	1	1	1	0	3	1	1	1	1	1	11
Parcel 72043	N/A	N/A	Parcel-Based Opportunity	San Ramon	South	4.3 Alamo Creek / Tassajara Creek	223010029	SAN RAMON CITY OF	N/A	2	1	1	0	2	1	1	1	1	1	11
Parcel 72234	N/A	N/A	Parcel-Based Opportunity	San Ramon	South	4.3 Alamo Creek / Tassajara Creek	222280009	GEOLOGIC HAZARD ABATEMENT DIST	N/A	2	1	1	0	2	1	1	1	1	1	11
Parcel 73116	N/A	N/A	Regional Opportunity	San Ramon	South	4.3 Alamo Creek / Tassajara Creek	222320110	GEOLOGIC HAZARD ABATEMENT DIST	N/A	1	1	1	0	3	1	1	1	1	1	11
Parcel 74581	N/A	N/A	Regional Opportunity	San Ramon	Central	2.8 San Ramon Creek	208451024	SAN RAMON REDEVELOPMENT AGENCY	N/A	1	1	1	0	3	1	1	1	1	1	11
ROW 10091	N/A	N/A	ROW Opportunity	San Ramon	South	4.2 South San Ramon Creek	N/A	N/A	KEVIN CT	N/A	2	1	0	2	1	1	1	1	1	11
ROW 10124	N/A	N/A	ROW Opportunity	San Ramon	Central	2.8 San Ramon Creek	N/A	N/A	KILPATRICK CT	N/A	1	1	1	2	1	1	1	1	1	11
ROW 10125	N/A	N/A	ROW Opportunity	San Ramon	Central	2.8 San Ramon Creek	N/A	N/A	KILPATRICK DR	N/A	1	1	1	2	1	1	1	1	1	11
ROW 10385	N/A	N/A	ROW Opportunity	San Ramon	South	4.2 South San Ramon Creek	N/A	N/A	LA PAZ AVE	N/A	2	1	0	2	1	1	1	1	1	11
ROW 10386	N/A	N/A	ROW Opportunity	San Ramon	Central	2.8 San Ramon Creek	N/A	N/A	LA PAZ CT	N/A	1	1	1	2	1	1	1	1	1	11
ROW 1043	N/A	N/A	ROW Opportunity	San Ramon	South	4.2 South San Ramon Creek	N/A	N/A	APTOS CT	N/A	2	1	0	2	1	1	1	1	1	11
ROW 1044	N/A	N/A	ROW Opportunity	San Ramon	South	4.2 South San Ramon Creek	N/A	N/A	APTOS DR	N/A	2	1	0	2	1	1	1	1	1	11
ROW 10449	N/A	N/A	ROW Opportunity	San Ramon	Central	2.8 San Ramon Creek	N/A	N/A	LADERA CORTE	N/A	1	1	1	2	1	1	1	1	1	11
ROW 1057	N/A	N/A	ROW Opportunity	San Ramon	South	4.2 South San Ramon Creek	N/A	N/A	ARAGON LN	N/A	2	1	0	2	1	1	1	1	1	11
ROW 10601	N/A	N/A	ROW Opportunity	San Ramon	South	4.3 Alamo Creek / Tassajara Creek	N/A	N/A	LANDSDOWNE LOOP	N/A	2	1	0	2	1	1	1	1	1	11
ROW 10635	N/A	N/A	ROW Opportunity	San Ramon	South	4.2 South San Ramon Creek	N/A	N/A	LAREDO CT	N/A	2	1	0	2	1	1	1	1	1	11
ROW 1078	N/A	N/A	ROW Opportunity	San Ramon	South	4.2 South San Ramon Creek	N/A	N/A	ARBOLES PL	N/A	2	1	0	2	1	1	1	1	1	11
ROW 10809	N/A	N/A	ROW Opportunity	San Ramon	South	4.2 South San Ramon Creek	N/A	N/A	LAWTON CT	N/A	2	1	0	2	1	1	1	1	1	11
ROW 10812	N/A	N/A	ROW Opportunity	San Ramon	South	4.2 South San Ramon Creek	N/A	N/A	LAWTON WAY	N/A	2	1	0	2	1	1	1	1	1	11
ROW 10859	N/A	N/A	ROW Opportunity	San Ramon	South	4.2 South San Ramon Creek	N/A	N/A	LEIGH CT	N/A	2	1	0	2	1	1	1	1	1	11
ROW 11074	N/A	N/A	ROW Opportunity	San Ramon	South	4.2 South San Ramon Creek	N/A	N/A	LIRA CT	N/A	2	1	0	2	1	1	1	1	1	11
ROW 11203	N/A	N/A	ROW Opportunity	San Ramon	South	4.2 South San Ramon Creek	N/A	N/A	LOMOND CIR	N/A	2	1	0	2	1	1	1	1	1	11
ROW 11205	N/A	N/A	ROW Opportunity	San Ramon	South	4.2 South San Ramon Creek	N/A	N/A	LOMOND CT	N/A	2	1	0	2	1	1	1	1	1	11
ROW 11221	N/A	N/A	ROW Opportunity	San Ramon	South	4.2 South San Ramon Creek	N/A	N/A	LONE PINE CT	N/A	2	1	0	2	1	1	1	1	1	11
ROW 11223	N/A	N/A	ROW Opportunity	San Ramon	South	4.2 South San Ramon Creek	N/A	N/A	LONE TREE CT	N/A	2	1	0	2	1	1	1	1	1	11
ROW 11227	N/A	N/A	ROW Opportunity	San Ramon	South	4.2 South San Ramon Creek	N/A	N/A	LONE TREE LN	N/A	2	1	0	2	1	1	1	1	1	11
ROW 11266	N/A	N/A	ROW Opportunity	San Ramon	South	4.2 South San Ramon Creek	N/A	N/A	LONGWOOD CT	N/A	2	1	0	2	1	1	1	1	1	11
ROW 11278	N/A	N/A	ROW Opportunity	San Ramon	South	4.2 South San Ramon Creek	N/A	N/A	LORCA CT	N/A	2	1	0	2	1	1	1	1	1	11
ROW 1137	N/A	N/A	ROW Opportunity	San Ramon	South	4.3 Alamo Creek / Tassajara Creek	N/A	N/A	ARIANNA LN	N/A	2	1	0	2	1	1	1	1	1	11
ROW 11436	N/A	N/A	ROW Opportunity	San Ramon	South	4.2 South San Ramon Creek	N/A	N/A	LYCHEE CT	N/A	1	1	1	2	1	1	1	1	1	11
ROW 11445	N/A	N/A	ROW Opportunity	San Ramon	South	4.2 South San Ramon Creek	N/A	N/A	LYNBROOK CT	N/A	2	1	0	2	1	1	1	1	1	11
ROW 11455	N/A	N/A	ROW Opportunity	San Ramon	South	4.2 South San Ramon Creek	N/A	N/A	LYNN CT	N/A	2	1	0	2	1	1	1	1	1	11
ROW 11469	N/A	N/A	ROW Opportunity	San Ramon	South	4.2 South San Ramon Creek	N/A	N/A	LYNBROOK DR	N/A	2	1	0	2	1	1	1	1	1	11
ROW 11546	N/A	N/A	ROW Opportunity	San Ramon	South	4.2 South San Ramon Creek	N/A	N/A	MADRI PL	N/A	1	1	1	2	1	1	1	1	1	11
ROW 11607	N/A	N/A	ROW Opportunity	San Ramon	South	4.2 South San Ramon Creek	N/A	N/A	MAIN PRICE CT	N/A	2	1	0	2	1	1	1	1	1	11
ROW 11667	N/A	N/A	ROW Opportunity	San Ramon	South	4.2 South San Ramon Creek	N/A	N/A	MANACOR CT	N/A	2	1	0	2	1	1	1	1	1	11
ROW 11746	N/A	N/A	ROW Opportunity	San Ramon	South	4.2 South San Ramon Creek	N/A	N/A	MARA CT	N/A	2	1	0	2	1	1	1	1	1	11
ROW 11893	N/A	N/A	ROW Opportunity	San Ramon	South	4.2 South San Ramon Creek	N/A	N/A	MARKET PL	N/A	2	1	0	2	1	1	1	1	1	11
ROW 11903	N/A	N/A	ROW Opportunity	San Ramon	South	4.2 South San Ramon Creek	N/A	N/A	MARLBORO CT	N/A	2	1	0	2	1	1	1	1	1	11
ROW 11905	N/A	N/A	ROW Opportunity	San Ramon	South	4.2 South San Ramon Creek	N/A	N/A	MARLBORO WAY	N/A	2	1	0	2	1	1	1	1	1	11
ROW 12050	N/A	N/A	ROW Opportunity	San Ramon	South	4.3 Alamo Creek / Tassajara Creek	N/A	N/A	MAVERICK CT	N/A	2	1	0	2	1	1	1	1	1	11
ROW 12051	N/A	N/A	ROW Opportunity	San Ramon	South	4.2 South San Ramon Creek	N/A	N/A	MAVIS DR	N/A	2	1	0	2	1	1	1	1	1	11
ROW 12053	N/A	N/A	ROW Opportunity	San Ramon	South	4.2 South San Ramon Creek	N/A	N/A	MAVIS PL	N/A	2	1	0	2	1	1	1	1	1	11
ROW 12253	N/A	N/A	ROW Opportunity	San Ramon	South	4.2 South San Ramon Creek	N/A	N/A	MEADOWWOOD CIR	N/A	2	1	0	2	1	1	1	1	1	11
ROW 12254	N/A	N/A	ROW Opportunity	San Ramon	South	4.2 South San Ramon Creek	N/A	N/A	MEADOWWOOD CIR	N/A	2	1	0	2	1	1	1	1	1	11
ROW 1241	N/A	N/A	ROW Opportunity	San Ramon	South	4.2 South San Ramon Creek	N/A	N/A	ASCOT CT	N/A	2	1	0	2	1	1	1	1	1	11
ROW 12424	N/A	N/A	ROW Opportunity	San Ramon	South	4.2 South San Ramon Creek	N/A	N/A	MESA VISTA CT	N/A	2	1	0	2	1	1	1	1	1	11
ROW 1243	N/A	N/A	ROW Opportunity	San Ramon	South	4.2 South San Ramon Creek	N/A	N/A	ASCOT DR	N/A	2	1	0	2	1	1	1	1	1	11
ROW 12540	N/A	N/A	ROW Opportunity	San Ramon	South	4.3 Alamo Creek / Tassajara Creek	N/A	N/A	MILLSTREAM LN	N/A	2	1	0	2	1	1	1	1	1	11
ROW 12541	N/A	N/A	ROW Opportunity	San Ramon	South	4.3 Alamo Creek / Tassajara Creek	N/A	N/A	MILLSTREAM LN	N/A	2	1	0	2	1	1	1	1	1	11
ROW 12542	N/A	N/A	ROW Opportunity	San Ramon	South	4.3 Alamo Creek / Tassajara Creek	N/A	N/A	MILLSTREAM LN	N/A	2	1	0	2	1	1	1	1	1	11
ROW 12628	N/A	N/A	ROW Opportunity	San Ramon	South	4.2 South San Ramon Creek	N/A	N/A	MISTY SPRING CT	N/A	2	1	0	2	1	1	1	1	1	11
ROW 12709	N/A	N/A	ROW Opportunity	San Ramon	South	4.2 South San Ramon Creek	N/A	N/A	MONASTERIO CT	N/A	2	1	0	2	1	1	1	1	1	11
ROW 12821	N/A	N/A	ROW Opportunity	San Ramon	South	4.2 South San Ramon Creek	N/A	N/A	MONTEVEDO CT	N/A	2	1	0	2	1	1	1	1	1	11
ROW 12833	N/A	N/A	ROW Opportunity	San Ramon	South	4.2 South San Ramon Creek	N/A	N/A	MONTGOMERY ST	N/A	2	1	0	2	1	1	1	1	1	11
ROW 1285	N/A	N/A	ROW Opportunity	San Ramon	South	4.3 Alamo Creek / Tassajara Creek	N/A	N/A	ASHTON OAKS CT	N/A	2	1	0	2	1	1	1	1	1	11
ROW 1286	N/A	N/A	ROW Opportunity	San Ramon	South	4.3 Alamo Creek / Tassajara Creek	N/A	N/A	ASHWELL LN	N/A	2	1	0	2	1	1	1	1	1	11
ROW 12864	N/A	N/A	ROW Opportunity	San Ramon	South	4.2 South San Ramon Creek	N/A	N/A	MOORE CT	N/A	2	1	0	2	1	1	1	1	1	11
ROW 12931	N/A	N/A	ROW Opportunity	San Ramon	South	4.3 Alamo Creek / Tassajara Creek	N/A	N/A	MORNING HILLS CT	N/A	2	1	0	2	1	1	1	1	1	11
ROW 13117	N/A	N/A	ROW Opportunity	San Ramon	South	4.2 South San Ramon Creek	N/A	N/A	MUNRAS PL	N/A	2	1	0	2	1	1	1	1	1	11
ROW 13309	N/A	N/A	ROW Opportunity	San Ramon	South	4.3 Alamo Creek / Tassajara Creek	N/A	N/A	NANCY LN	N/A	2	1	0	2	1	1	1	1	1	11
ROW 1373	N/A	N/A	ROW Opportunity	San Ramon	South	4.3 Alamo Creek / Tassajara Creek	N/A	N/A	AUSTIN CREEK AVE	N/A	2	1	0	2	1	1	1	1	1	11
ROW 1399	N/A	N/A	ROW Opportunity	San Ramon	South	4.2 South San Ramon Creek	N/A	N/A	AUTUMNWIND CT	N/A	2	1	0	2	1	1	1	1	1	11
ROW 14281	N/A	N/A	ROW Opportunity	San Ramon	South	4.2 South San Ramon Creek	N/A	N/A	PALATINO WAY	N/A	2	1	0	2	1	1	1	1	1	11
ROW 14639	N/A	N/A	ROW Opportunity	San Ramon	South	4.2 South San Ramon Creek	N/A	N/A	PEBBLE PL	N/A	1	1	1	2	1	1	1	1	1	11
ROW 1486	N/A	N/A	ROW Opportunity	San Ramon	Central	2.8 San Ramon Creek	N/A	N/A	BAGADO CT	N/A	1	1	1	2	1	1	1	1	1	11
ROW 14900	N/A	N/A	ROW Opportunity	San Ramon	South	4.2 South San Ramon Creek	N/A	N/A	PINKERTON CT	N/A	2	1	0	2	1	1	1	1	1	11
ROW 14981	N/A	N/A	ROW Opportunity	San Ramon	Central	2.8 San Ramon Creek	N/A	N/A	PLAYA CT	N/A	1	1	1	2	1	1	1	1	1	11
ROW 15063	N/A	N/A	ROW Opportunity	San Ramon	South	4.2 South San Ramon Creek	N/A	N/A	POCONO MANOR PL	N/A	1	1	1	2	1	1	1	1	1	11
ROW 15140																				

db_index	Project Name	Stakeholder	Project Type	Jurisdiction	Planning Unit	Watershed	APN	Owner	Street Name	Size	Slope	Infiltration	Yield Class	Removes Pollutant Loads	Augments Water Supply	Provides Flood Control	Reestablishes Natural Drainage	Develops Open Space	Community	Total Score
ROW 17132	N/A	N/A	ROW Opportunity	San Ramon	South	4.2 South San Ramon Creek	N/A	N/A	SANTA ROSA PL	N/A	2	1	0	2	1	1	1	1	1	11
ROW 17136	N/A	N/A	ROW Opportunity	San Ramon	South	4.2 South San Ramon Creek	N/A	N/A	SANTA TERESA DR	N/A	2	1	0	2	1	1	1	1	1	11
ROW 1754	N/A	N/A	ROW Opportunity	San Ramon	South	4.3 Alamo Creek / Tassajara Creek	N/A	N/A	BAYLEAF DR	N/A	2	1	0	2	1	1	1	1	1	11
ROW 18082	N/A	N/A	ROW Opportunity	San Ramon	South	4.3 Alamo Creek / Tassajara Creek	N/A	N/A	SOREN WAY	N/A	2	1	0	2	1	1	1	1	1	11
ROW 18192	N/A	N/A	ROW Opportunity	San Ramon	South	4.3 Alamo Creek / Tassajara Creek	N/A	N/A	SPRING BROOK DR	N/A	2	1	0	2	1	1	1	1	1	11
ROW 18196	N/A	N/A	ROW Opportunity	San Ramon	South	4.2 South San Ramon Creek	N/A	N/A	SPRING GARDEN CT	N/A	2	1	0	2	1	1	1	1	1	11
ROW 18206	N/A	N/A	ROW Opportunity	San Ramon	South	4.2 South San Ramon Creek	N/A	N/A	SPRING SONG CT	N/A	2	1	0	2	1	1	1	1	1	11
ROW 18211	N/A	N/A	ROW Opportunity	San Ramon	South	4.2 South San Ramon Creek	N/A	N/A	SPRING VALLEY WAY	N/A	2	1	0	2	1	1	1	1	1	11
ROW 18213	N/A	N/A	ROW Opportunity	San Ramon	South	4.2 South San Ramon Creek	N/A	N/A	SPRING VISTA CT	N/A	2	1	0	2	1	1	1	1	1	11
ROW 18216	N/A	N/A	ROW Opportunity	San Ramon	South	4.2 South San Ramon Creek	N/A	N/A	SPRING WOOD DR	N/A	2	1	0	2	1	1	1	1	1	11
ROW 18227	N/A	N/A	ROW Opportunity	San Ramon	South	4.2 South San Ramon Creek	N/A	N/A	SPRINGFIELD DR	N/A	2	1	0	2	1	1	1	1	1	11
ROW 18230	N/A	N/A	ROW Opportunity	San Ramon	South	4.2 South San Ramon Creek	N/A	N/A	SPRINGHAVEN CT	N/A	2	1	0	2	1	1	1	1	1	11
ROW 18245	N/A	N/A	ROW Opportunity	San Ramon	South	4.2 South San Ramon Creek	N/A	N/A	SPRINGVIEW CIR	N/A	2	1	0	2	1	1	1	1	1	11
ROW 18247	N/A	N/A	ROW Opportunity	San Ramon	South	4.2 South San Ramon Creek	N/A	N/A	SPRINGVIEW CT	N/A	2	1	0	2	1	1	1	1	1	11
ROW 18249	N/A	N/A	ROW Opportunity	San Ramon	South	4.2 South San Ramon Creek	N/A	N/A	SPRINGWOOD DR	N/A	2	1	0	2	1	1	1	1	1	11
ROW 18294	N/A	N/A	ROW Opportunity	San Ramon	South	4.2 South San Ramon Creek	N/A	N/A	ST DENIS DR	N/A	2	1	0	2	1	1	1	1	1	11
ROW 18295	N/A	N/A	ROW Opportunity	San Ramon	South	4.2 South San Ramon Creek	N/A	N/A	ST DENNIS CT	N/A	2	1	0	2	1	1	1	1	1	11
ROW 18705	N/A	N/A	ROW Opportunity	San Ramon	South	4.2 South San Ramon Creek	N/A	N/A	SUMMER CREEK LN	N/A	2	1	0	2	1	1	1	1	1	11
ROW 18717	N/A	N/A	ROW Opportunity	San Ramon	South	4.2 South San Ramon Creek	N/A	N/A	SUMMERFORD CIR	N/A	2	1	0	2	1	1	1	1	1	11
ROW 18719	N/A	N/A	ROW Opportunity	San Ramon	South	4.2 South San Ramon Creek	N/A	N/A	SUMMERSET CT	N/A	2	1	0	2	1	1	1	1	1	11
ROW 18724	N/A	N/A	ROW Opportunity	San Ramon	South	4.2 South San Ramon Creek	N/A	N/A	SUMMERVIEW CT	N/A	2	1	0	2	1	1	1	1	1	11
ROW 18726	N/A	N/A	ROW Opportunity	San Ramon	South	4.2 South San Ramon Creek	N/A	N/A	SUMMERWOOD LOOP	N/A	2	1	0	2	1	1	1	1	1	11
ROW 18847	N/A	N/A	ROW Opportunity	San Ramon	South	4.2 South San Ramon Creek	N/A	N/A	SUNSET DR	N/A	2	1	0	2	1	1	1	1	1	11
ROW 19032	N/A	N/A	ROW Opportunity	San Ramon	South	4.2 South San Ramon Creek	N/A	N/A	TACKWOOD CT	N/A	2	1	0	2	1	1	1	1	1	11
ROW 19101	N/A	N/A	ROW Opportunity	San Ramon	South	4.2 South San Ramon Creek	N/A	N/A	TANGERINE CT	N/A	1	1	1	2	1	1	1	1	1	11
ROW 19136	N/A	N/A	ROW Opportunity	San Ramon	South	4.3 Alamo Creek / Tassajara Creek	N/A	N/A	TARADA LN	N/A	2	1	0	2	1	1	1	1	1	11
ROW 19232	N/A	N/A	ROW Opportunity	San Ramon	South	4.2 South San Ramon Creek	N/A	N/A	TERESA PL	N/A	2	1	0	2	1	1	1	1	1	11
ROW 19275	N/A	N/A	ROW Opportunity	San Ramon	South	4.2 South San Ramon Creek	N/A	N/A	TERRAZZO CIR	N/A	2	1	0	2	1	1	1	1	1	11
ROW 19448	N/A	N/A	ROW Opportunity	San Ramon	South	4.2 South San Ramon Creek	N/A	N/A	TODD WAY	N/A	2	1	0	2	1	1	1	1	1	11
ROW 19458	N/A	N/A	ROW Opportunity	San Ramon	South	4.2 South San Ramon Creek	N/A	N/A	TOLEDO DR	N/A	2	1	0	2	1	1	1	1	1	11
ROW 19460	N/A	N/A	ROW Opportunity	San Ramon	South	4.2 South San Ramon Creek	N/A	N/A	TOLTEC CIR	N/A	2	1	0	2	1	1	1	1	1	11
ROW 19461	N/A	N/A	ROW Opportunity	San Ramon	South	4.2 South San Ramon Creek	N/A	N/A	TOLUCA DR	N/A	2	1	0	2	1	1	1	1	1	11
ROW 19497	N/A	N/A	ROW Opportunity	San Ramon	South	4.2 South San Ramon Creek	N/A	N/A	TORREON AVE	N/A	2	1	0	2	1	1	1	1	1	11
ROW 19760	N/A	N/A	ROW Opportunity	San Ramon	South	4.2 South San Ramon Creek	N/A	N/A	TWIN CREEKS DR	N/A	2	1	0	2	1	1	1	1	1	11
ROW 19881	N/A	N/A	ROW Opportunity	San Ramon	South	4.2 South San Ramon Creek	N/A	N/A	VALLEJO PL	N/A	2	1	0	2	1	1	1	1	1	11
ROW 20011	N/A	N/A	ROW Opportunity	San Ramon	South	4.2 South San Ramon Creek	N/A	N/A	VERACRUZ DR	N/A	2	1	0	2	1	1	1	1	1	11
ROW 20677	N/A	N/A	ROW Opportunity	San Ramon	South	4.3 Alamo Creek / Tassajara Creek	N/A	N/A	WATERMILL RD	N/A	2	1	0	2	1	1	1	1	1	11
ROW 20678	N/A	N/A	ROW Opportunity	San Ramon	South	4.3 Alamo Creek / Tassajara Creek	N/A	N/A	WATERSTONE PL	N/A	2	1	0	2	1	1	1	1	1	11
ROW 20681	N/A	N/A	ROW Opportunity	San Ramon	South	4.3 Alamo Creek / Tassajara Creek	N/A	N/A	WATERSTONE PL	N/A	2	1	0	2	1	1	1	1	1	11
ROW 20682	N/A	N/A	ROW Opportunity	San Ramon	South	4.3 Alamo Creek / Tassajara Creek	N/A	N/A	WATERSTONE PL	N/A	2	1	0	2	1	1	1	1	1	11
ROW 20685	N/A	N/A	ROW Opportunity	San Ramon	South	4.3 Alamo Creek / Tassajara Creek	N/A	N/A	WATERSTONE PL	N/A	2	1	0	2	1	1	1	1	1	11
ROW 20686	N/A	N/A	ROW Opportunity	San Ramon	South	4.3 Alamo Creek / Tassajara Creek	N/A	N/A	WATERSTONE PL	N/A	2	1	0	2	1	1	1	1	1	11
ROW 20883	N/A	N/A	ROW Opportunity	San Ramon	South	4.2 South San Ramon Creek	N/A	N/A	WEYMOUTH CT	N/A	1	1	1	2	1	1	1	1	1	11
ROW 20892	N/A	N/A	ROW Opportunity	San Ramon	South	4.3 Alamo Creek / Tassajara Creek	N/A	N/A	WHETSTONE WAY	N/A	2	1	0	2	1	1	1	1	1	11
ROW 21220	N/A	N/A	ROW Opportunity	San Ramon	South	4.2 South San Ramon Creek	N/A	N/A	WINDSOR WAY	N/A	2	1	0	2	1	1	1	1	1	11
ROW 21250	N/A	N/A	ROW Opportunity	San Ramon	South	4.2 South San Ramon Creek	N/A	N/A	WINGED FOOT CT	N/A	1	1	1	2	1	1	1	1	1	11
ROW 21272	N/A	N/A	ROW Opportunity	San Ramon	South	4.2 South San Ramon Creek	N/A	N/A	WINTER HILLS CT	N/A	2	1	0	2	1	1	1	1	1	11
ROW 21276	N/A	N/A	ROW Opportunity	San Ramon	South	4.2 South San Ramon Creek	N/A	N/A	WINTERBERRY CT	N/A	2	1	0	2	1	1	1	1	1	11
ROW 21283	N/A	N/A	ROW Opportunity	San Ramon	South	4.2 South San Ramon Creek	N/A	N/A	WINTERLEAF CT	N/A	2	1	0	2	1	1	1	1	1	11
ROW 21284	N/A	N/A	ROW Opportunity	San Ramon	South	4.2 South San Ramon Creek	N/A	N/A	WINTERRUN DR	N/A	2	1	0	2	1	1	1	1	1	11
ROW 21285	N/A	N/A	ROW Opportunity	San Ramon	South	4.2 South San Ramon Creek	N/A	N/A	WINTERSSET WAY	N/A	2	1	0	2	1	1	1	1	1	11
ROW 21286	N/A	N/A	ROW Opportunity	San Ramon	South	4.2 South San Ramon Creek	N/A	N/A	WINTERSIDE CIR	N/A	2	1	0	2	1	1	1	1	1	11
ROW 21287	N/A	N/A	ROW Opportunity	San Ramon	South	4.2 South San Ramon Creek	N/A	N/A	WINTERSIDE CT	N/A	2	1	0	2	1	1	1	1	1	11
ROW 21288	N/A	N/A	ROW Opportunity	San Ramon	South	4.2 South San Ramon Creek	N/A	N/A	WINTERWIND CIR	N/A	2	1	0	2	1	1	1	1	1	11
ROW 21289	N/A	N/A	ROW Opportunity	San Ramon	South	4.2 South San Ramon Creek	N/A	N/A	WINTERWIND CT	N/A	2	1	0	2	1	1	1	1	1	11
ROW 21298	N/A	N/A	ROW Opportunity	San Ramon	South	4.2 South San Ramon Creek	N/A	N/A	WISTERIA ST	N/A	1	1	1	2	1	1	1	1	1	11
ROW 21367	N/A	N/A	ROW Opportunity	San Ramon	South	4.2 South San Ramon Creek	N/A	N/A	WOODLAND DR	N/A	2	1	0	2	1	1	1	1	1	11
ROW 21370	N/A	N/A	ROW Opportunity	San Ramon	South	4.3 Alamo Creek / Tassajara Creek	N/A	N/A	WOODLAND VALLEY DR	N/A	2	1	0	2	1	1	1	1	1	11
ROW 2149	N/A	N/A	ROW Opportunity	San Ramon	South	4.2 South San Ramon Creek	N/A	N/A	BISHOP DR	N/A	2	1	0	2	1	1	1	1	1	11
ROW 2328	N/A	N/A	ROW Opportunity	San Ramon	Central	2.8 San Ramon Creek	N/A	N/A	BOARDWALK PL	N/A	1	1	1	2	1	1	1	1	1	11
ROW 2358	N/A	N/A	ROW Opportunity	San Ramon	South	4.2 South San Ramon Creek	N/A	N/A	BOLIVAR PL	N/A	2	1	0	2	1	1	1	1	1	11
ROW 2362	N/A	N/A	ROW Opportunity	San Ramon	South	4.2 South San Ramon Creek	N/A	N/A	BOLLINGER CANYON RD	N/A	2	1	0	2	1	1	1	1	1	11
ROW 2602	N/A	N/A	ROW Opportunity	San Ramon	South	4.3 Alamo Creek / Tassajara Creek	N/A	N/A	BRIDGE CREEK DR	N/A	2	1	0	2	1	1	1	1	1	11
ROW 2694	N/A	N/A	ROW Opportunity	San Ramon	South	4.2 South San Ramon Creek	N/A	N/A	BROADMOOR DR	N/A	2	1	0	2	1	1	1	1	1	11
ROW 2829	N/A	N/A	ROW Opportunity	San Ramon	South	4.2 South San Ramon Creek	N/A	N/A	BRUNSWICK CT	N/A	2	1	0	2	1	1	1	1	1	11
ROW 2938	N/A	N/A	ROW Opportunity	San Ramon	South	4.2 South San Ramon Creek	N/A	N/A	BURNING TREE CT	N/A	1	1	1	2	1	1	1	1	1	11
ROW 2939	N/A	N/A	ROW Opportunity	San Ramon	South	4.2 South San Ramon Creek	N/A	N/A	BURNING TREE DR	N/A	1	1	1	2	1	1	1	1	1	11
ROW 2942	N/A	N/A	ROW Opportunity	San Ramon	South	4.2 South San Ramon Creek	N/A	N/A	BURNS CT	N/A	2	1	0	2	1	1	1	1	1	11
ROW 2945	N/A	N/A	ROW Opportunity	San Ramon	South	4.2 South San Ramon Creek	N/A	N/A	BURNS CT	N/A	2	1	0	2	1	1	1	1	1	11
ROW 3152	N/A	N/A	ROW Opportunity	San Ramon	Central	2.8 San Ramon Creek	N/A	N/A	CAM RAMON	N/A	2	1	0	2	1	1	1	1	1	11
ROW 3155	N/A	N/A	ROW Opportunity	San Ramon	Central	2.8 San Ramon Creek	N/A	N/A	CAM RAMON	N/A	2	1	0	2	1	1	1	1	1	11
ROW 3156	N/A	N/A	ROW Opportunity	San Ramon	South	4.2 South San Ramon Creek	N/A	N/A	CAM RAMON	N/A	2	1	0	2	1	1	1	1	1	11
ROW 3181	N/A	N/A	ROW Opportunity	San Ramon	South	4.2 South San Ramon Creek	N/A	N/A	CAMARONES PL	N/A	2	1	0	2	1	1	1	1	1	11
ROW 3226	N/A	N/A	ROW Opportunity	San Ramon	South	4.2 South San Ramon Creek	N/A	N/A	CAMERON CIR	N/A	2	1	0	2	1	1	1	1	1	11
ROW 3267	N/A	N/A	ROW Opportunity	San Ramon	Central	2.8 San Ramon Creek	N/A	N/A	CAMPECHE CT	N/A	2	1	0	2	1	1	1	1	1	11
ROW 3268	N/A	N/A	ROW Opportunity	San Ramon	South	4.2 South San Ramon Creek	N/A	N/A	CAMPECHE CT	N/A	2	1	0	2	1	1	1	1	1	11
ROW 3399	N/A	N/A	ROW Opportunity	San Ramon	Central	2.8 San Ramon Creek	N/A	N/A	CANYON VILLAGE CIR	N/A	2	1	0	2	1	1	1	1	1	11
ROW 3400	N/A	N/A	ROW Opportunity	San Ramon	Central	2.8 San Ramon Creek	N/A	N/A	CANYON VILLAGE CIR	N/A	2	1	0	2	1	1	1	1	1	11
ROW 3467	N/A	N/A	ROW Opportunity	San Ramon	South	4.2 South San Ramon Creek	N/A	N/A	CARDONA CIR	N/A	2	1	0	2	1	1	1	1	1	11
ROW 3492	N/A	N/A	ROW Opportunity	San Ramon	South	4.2 South San Ramon Creek	N/A	N/A	CARLISLE CT	N/A	1	1	1	2	1	1	1	1	1	11
ROW 3617	N/A	N/A	ROW Opportunity	San Ramon	South															

db_index	Project Name	Stakeholder	Project Type	Jurisdiction	Planning Unit	Watershed	APN	Owner	Street Name	Size	Slope	Infiltration	Yield Class	Removes Pollutant Loads	Augments Water Supply	Provides Flood Control	Reestablishes Natural Drainage	Develops Open Space	Community	Total Score
ROW 5164	N/A	N/A	ROW Opportunity	San Ramon	Central	2.8 San Ramon Creek	N/A	N/A	CROWN CANYON PL	N/A	2	1	0	2	1	1	1	1	1	11
ROW 531	N/A	N/A	ROW Opportunity	San Ramon	South	4.2 South San Ramon Creek	N/A	N/A	ALAMOS PL	N/A	2	1	0	2	1	1	1	1	1	11
ROW 5364	N/A	N/A	ROW Opportunity	San Ramon	South	4.3 Alamo Creek / Tassajara Creek	N/A	N/A	DANDELION LN	N/A	2	1	0	2	1	1	1	1	1	11
ROW 5477	N/A	N/A	ROW Opportunity	San Ramon	South	4.2 South San Ramon Creek	N/A	N/A	DE ANZA PL	N/A	2	1	0	2	1	1	1	1	1	11
ROW 558	N/A	N/A	ROW Opportunity	San Ramon	South	4.2 South San Ramon Creek	N/A	N/A	ALCOSTA BLVD	N/A	1	1	1	2	1	1	1	1	1	11
ROW 5894	N/A	N/A	ROW Opportunity	San Ramon	South	4.2 South San Ramon Creek	N/A	N/A	DOLORES DR	N/A	1	1	0	2	1	1	1	1	1	11
ROW 6125	N/A	N/A	ROW Opportunity	San Ramon	South	4.2 South San Ramon Creek	N/A	N/A	DUKE WAY	N/A	1	1	1	2	1	1	1	1	1	11
ROW 6131	N/A	N/A	ROW Opportunity	San Ramon	South	4.2 South San Ramon Creek	N/A	N/A	DUNBARTON CIR	N/A	2	1	0	2	1	1	1	1	1	11
ROW 6132	N/A	N/A	ROW Opportunity	San Ramon	South	4.2 South San Ramon Creek	N/A	N/A	DUNBARTON CT	N/A	2	1	0	2	1	1	1	1	1	11
ROW 6145	N/A	N/A	ROW Opportunity	San Ramon	South	4.2 South San Ramon Creek	N/A	N/A	DUNDEE CT	N/A	2	1	0	2	1	1	1	1	1	11
ROW 6306	N/A	N/A	ROW Opportunity	San Ramon	South	4.3 Alamo Creek / Tassajara Creek	N/A	N/A	EAGLE CREEK CT	N/A	2	1	0	2	1	1	1	1	1	11
ROW 6506	N/A	N/A	ROW Opportunity	San Ramon	South	4.2 South San Ramon Creek	N/A	N/A	EL DORADO DR	N/A	2	1	0	2	1	1	1	1	1	11
ROW 6768	N/A	N/A	ROW Opportunity	San Ramon	Central	2.8 San Ramon Creek	N/A	N/A	ENCHANTED WAY	N/A	1	1	1	2	1	1	1	1	1	11
ROW 6842	N/A	N/A	ROW Opportunity	San Ramon	South	4.2 South San Ramon Creek	N/A	N/A	ESCOBAR PL	N/A	2	1	0	2	1	1	1	1	1	11
ROW 6896	N/A	N/A	ROW Opportunity	San Ramon	South	4.2 South San Ramon Creek	N/A	N/A	ETNA CT	N/A	1	1	1	2	1	1	1	1	1	11
ROW 6955	N/A	N/A	ROW Opportunity	San Ramon	South	4.2 South San Ramon Creek	N/A	N/A	EXECUTIVE PKWY	N/A	2	1	0	2	1	1	1	1	1	11
ROW 7051	N/A	N/A	ROW Opportunity	San Ramon	South	4.2 South San Ramon Creek	N/A	N/A	FALLBOROUGH CT	N/A	2	1	0	2	1	1	1	1	1	11
ROW 7057	N/A	N/A	ROW Opportunity	San Ramon	South	4.2 South San Ramon Creek	N/A	N/A	FALLBURY CT	N/A	2	1	0	2	1	1	1	1	1	11
ROW 7058	N/A	N/A	ROW Opportunity	San Ramon	South	4.2 South San Ramon Creek	N/A	N/A	FALLEN LEAF CIR	N/A	2	1	0	2	1	1	1	1	1	11
ROW 7076	N/A	N/A	ROW Opportunity	San Ramon	South	4.2 South San Ramon Creek	N/A	N/A	FALLVIEW ST	N/A	2	1	0	2	1	1	1	1	1	11
ROW 7114	N/A	N/A	ROW Opportunity	San Ramon	South	4.3 Alamo Creek / Tassajara Creek	N/A	N/A	FAWN RIDGE CT	N/A	2	1	0	2	1	1	1	1	1	11
ROW 7184	N/A	N/A	ROW Opportunity	San Ramon	South	4.3 Alamo Creek / Tassajara Creek	N/A	N/A	FIDDLE CREEK PL	N/A	2	1	0	2	1	1	1	1	1	11
ROW 7205	N/A	N/A	ROW Opportunity	San Ramon	South	4.2 South San Ramon Creek	N/A	N/A	FIFE CT	N/A	2	1	0	2	1	1	1	1	1	11
ROW 7422	N/A	N/A	ROW Opportunity	San Ramon	Central	2.8 San Ramon Creek	N/A	N/A	FOSTORIA CIR	N/A	2	1	0	2	1	1	1	1	1	11
ROW 7432	N/A	N/A	ROW Opportunity	San Ramon	Central	2.8 San Ramon Creek	N/A	N/A	FOUNTAINHEAD DR	N/A	1	1	1	2	1	1	1	1	1	11
ROW 7449	N/A	N/A	ROW Opportunity	San Ramon	South	4.2 South San Ramon Creek	N/A	N/A	FOXBORO CT	N/A	2	1	0	2	1	1	1	1	1	11
ROW 7582	N/A	N/A	ROW Opportunity	San Ramon	South	4.2 South San Ramon Creek	N/A	N/A	FRYER CT	N/A	2	1	0	2	1	1	1	1	1	11
ROW 7742	N/A	N/A	ROW Opportunity	San Ramon	South	4.2 South San Ramon Creek	N/A	N/A	GAUCHO CT	N/A	2	1	0	2	1	1	1	1	1	11
ROW 7929	N/A	N/A	ROW Opportunity	San Ramon	South	4.3 Alamo Creek / Tassajara Creek	N/A	N/A	GLENMARK WAY	N/A	2	1	0	2	1	1	1	1	1	11
ROW 814	N/A	N/A	ROW Opportunity	San Ramon	South	4.3 Alamo Creek / Tassajara Creek	N/A	N/A	AMBERSTONE LN	N/A	2	1	0	2	1	1	1	1	1	11
ROW 815	N/A	N/A	ROW Opportunity	San Ramon	South	4.3 Alamo Creek / Tassajara Creek	N/A	N/A	AMBERSTONE LN	N/A	2	1	0	2	1	1	1	1	1	11
ROW 816	N/A	N/A	ROW Opportunity	San Ramon	South	4.3 Alamo Creek / Tassajara Creek	N/A	N/A	AMBERSTONE LN	N/A	2	1	0	2	1	1	1	1	1	11
ROW 817	N/A	N/A	ROW Opportunity	San Ramon	South	4.3 Alamo Creek / Tassajara Creek	N/A	N/A	AMBERSTONE LN	N/A	2	1	0	2	1	1	1	1	1	11
ROW 8312	N/A	N/A	ROW Opportunity	San Ramon	South	4.2 South San Ramon Creek	N/A	N/A	GREGG PL	N/A	1	1	1	2	1	1	1	1	1	11
ROW 8387	N/A	N/A	ROW Opportunity	San Ramon	South	4.2 South San Ramon Creek	N/A	N/A	GUAYMAS CT	N/A	2	1	0	2	1	1	1	1	1	11
ROW 8439	N/A	N/A	ROW Opportunity	San Ramon	Central	2.8 San Ramon Creek	N/A	N/A	HAITI CT	N/A	2	1	0	2	1	1	1	1	1	11
ROW 8584	N/A	N/A	ROW Opportunity	San Ramon	South	4.2 South San Ramon Creek	N/A	N/A	HARDING PL	N/A	1	1	1	2	1	1	1	1	1	11
ROW 8681	N/A	N/A	ROW Opportunity	San Ramon	South	4.3 Alamo Creek / Tassajara Creek	N/A	N/A	HAT CREEK CT	N/A	2	1	0	2	1	1	1	1	1	11
ROW 8847	N/A	N/A	ROW Opportunity	San Ramon	South	4.2 South San Ramon Creek	N/A	N/A	HELIX CT	N/A	1	1	1	2	1	1	1	1	1	11
ROW 933	N/A	N/A	ROW Opportunity	San Ramon	South	4.2 South San Ramon Creek	N/A	N/A	ANNABEL LN	N/A	2	1	0	2	1	1	1	1	1	11
ROW 9474	N/A	N/A	ROW Opportunity	San Ramon	South	4.2 South San Ramon Creek	N/A	N/A	INVERNESS CT	N/A	1	1	1	2	1	1	1	1	1	11
ROW 950	N/A	N/A	ROW Opportunity	San Ramon	South	4.2 South San Ramon Creek	N/A	N/A	ANTIGUA CT	N/A	2	1	0	2	1	1	1	1	1	11
ROW 13922	N/A	N/A	ROW Opportunity	San Ramon	Central	2.8 San Ramon Creek	N/A	N/A	OLD CROW CANYON RD	N/A	1	1	0.5	2	1	1	1	1	1	11
ROW 14867	N/A	N/A	ROW Opportunity	San Ramon	South	4.2 South San Ramon Creek	N/A	N/A	PINE VALLEY CT	N/A	1	1	0.5	2	1	1	1	1	1	10.5
ROW 18928	N/A	N/A	ROW Opportunity	San Ramon	South	4.2 South San Ramon Creek	N/A	N/A	SUTTER CREEK LN	N/A	1	1	0.5	2	1	1	1	1	1	10.5
ROW 21328	N/A	N/A	ROW Opportunity	San Ramon	South	4.2 South San Ramon Creek	N/A	N/A	WOODBOROUGH WAY	N/A	1	1	0.5	2	1	1	1	1	1	10.5
ROW 4486	N/A	N/A	ROW Opportunity	San Ramon	Central	2.8 San Ramon Creek	N/A	N/A	COBBLESTONE DR	N/A	1	1	0.5	2	1	1	1	1	1	10.5
ROW 560	N/A	N/A	ROW Opportunity	San Ramon	South	4.2 South San Ramon Creek	N/A	N/A	ALCOSTA BLVD	N/A	1	1	0.5	2	1	1	1	1	1	10.5
Parcel 53111	N/A	N/A	Parcel-Based Opportunity	San Ramon	South	4.2 South San Ramon Creek	210810072	SAN RAMON CITY OF	N/A	0	1	1	1	2	1	1	1	1	1	10
Parcel 55126	N/A	N/A	Parcel-Based Opportunity	San Ramon	South	4.3 Alamo Creek / Tassajara Creek	210560029	SAN RAMON CITY OF	N/A	2	0	1	0	2	1	1	1	1	1	10
Parcel 56023	N/A	N/A	Parcel-Based Opportunity	San Ramon	South	4.2 South San Ramon Creek	211140075	SAN RAMON CITY OF	N/A	0	2	1	0	2	1	1	1	1	1	10
Parcel 56974	N/A	N/A	Regional Opportunity	San Ramon	South	4.2 South San Ramon Creek	211130055	SAN RAMON CITY OF	N/A	0	1	1	0	3	1	1	1	1	1	10
Parcel 57899	N/A	N/A	Regional Opportunity	San Ramon	South	4.3 Alamo Creek / Tassajara Creek	210790054	SAN RAMON CITY OF	N/A	1	0	1	0	3	1	1	1	1	1	10
Parcel 58267	N/A	N/A	Parcel-Based Opportunity	San Ramon	South	4.2 South San Ramon Creek	212263013	CENTRAL CC SANITARY DISTRICT	N/A	0	2	1	0	2	1	1	1	1	1	10
Parcel 58330	N/A	N/A	Parcel-Based Opportunity	San Ramon	South	4.2 South San Ramon Creek	212263012	CENTRAL CC SANITARY DISTRICT	N/A	0	2	1	0	2	1	1	1	1	1	10
Parcel 58380	N/A	N/A	Parcel-Based Opportunity	San Ramon	South	4.2 South San Ramon Creek	212263015	CENTRAL CC SANITARY DISTRICT	N/A	0	2	1	0	2	1	1	1	1	1	10
Parcel 60999	N/A	N/A	Parcel-Based Opportunity	San Ramon	South	4.2 South San Ramon Creek	212430052	SAN RAMON CITY OF	N/A	0	2	1	0	2	1	1	1	1	1	10
Parcel 61810	N/A	N/A	Parcel-Based Opportunity	San Ramon	South	4.2 South San Ramon Creek	213071007	SAN RAMON CITY OF	N/A	0	2	1	0	2	1	1	1	1	1	10
Parcel 62437	N/A	N/A	Parcel-Based Opportunity	San Ramon	South	4.2 South San Ramon Creek	213112018	SAN RAMON CITY OF	N/A	0	2	1	0	2	1	1	1	1	1	10
Parcel 62787	N/A	N/A	Parcel-Based Opportunity	San Ramon	South	4.2 South San Ramon Creek	213711038	SAN RAMON CITY OF	N/A	0	2	1	0	2	1	1	1	1	1	10
Parcel 63664	N/A	N/A	Parcel-Based Opportunity	San Ramon	South	4.2 South San Ramon Creek	213720116	SAN RAMON CITY OF	N/A	0	2	1	0	2	1	1	1	1	1	10
Parcel 63997	N/A	N/A	Parcel-Based Opportunity	San Ramon	South	4.2 South San Ramon Creek	213120016	DSRSD-EBMUD RECYCLED WATER AUT	N/A	0	2	1	0	2	1	1	1	1	1	10
Parcel 64056	N/A	N/A	Parcel-Based Opportunity	San Ramon	South	4.2 South San Ramon Creek	213460113	SAN RAMON CITY OF	N/A	0	2	1	0	2	1	1	1	1	1	10
Parcel 64421	N/A	N/A	Parcel-Based Opportunity	San Ramon	South	4.2 South San Ramon Creek	213460112	SAN RAMON CITY OF	N/A	0	2	1	0	2	1	1	1	1	1	10
Parcel 64601	N/A	N/A	Regional Opportunity	San Ramon	South	4.3 Alamo Creek / Tassajara Creek	223140102	SAN RAMON CITY OF	N/A	0	1	1	0	3	1	1	1	1	1	10
Parcel 64605	N/A	N/A	Parcel-Based Opportunity	San Ramon	South	4.2 South San Ramon Creek	213460013	SAN RAMON CITY OF	N/A	0	2	1	0	2	1	1	1	1	1	10
Parcel 64608	N/A	N/A	Parcel-Based Opportunity	San Ramon	South	4.3 Alamo Creek / Tassajara Creek	223100032	SAN RAMON CITY OF	N/A	2	0	1	0	2	1	1	1	1	1	10
Parcel 67597	N/A	N/A	Parcel-Based Opportunity	San Ramon	South	4.3 Alamo Creek / Tassajara Creek	223100048	SAN RAMON CITY OF	N/A	0	1	0	2	2	1	1	1	1	1	10
Parcel 69486	N/A	N/A	Regional Opportunity	San Ramon	South	4.3 Alamo Creek / Tassajara Creek	222390079	SAN RAMON CITY OF	N/A	1	0	1	0	3	1	1	1	1	1	10
Parcel 69491	N/A	N/A	Regional Opportunity	San Ramon	South	4.3 Alamo Creek / Tassajara Creek	222470057	SAN RAMON CITY OF	N/A	0	1	0	0	3	1	1	1	1	1	10
Parcel 69914	N/A	N/A	Regional Opportunity	San Ramon	South	4.3 Alamo Creek / Tassajara Creek	222390080	SAN RAMON CITY OF	N/A	0	1	1	0	3	1	1	1	1	1	10
Parcel 71116	N/A	N/A	Parcel-Based Opportunity	San Ramon	South	4.3 Alamo Creek / Tassajara Creek	222400090	SAN RAMON CITY OF	N/A	1	1	0	0	3	1	1	1	1	1	10
Parcel 71173	N/A	N/A	Regional Opportunity	San Ramon	South	4.3 Alamo Creek / Tassajara Creek	222240023	GEOLOGIC HAZARD ABATEMENT DIST	N/A	0	1	1	0	3	1	1	1	1	1	10
Parcel 72198	N/A	N/A	Regional Opportunity	San Ramon	South	4.3 Alamo Creek / Tassajara Creek	222240021	GEOLOGIC HAZARD ABATEMENT DIST	N/A	1	0	1	0	3	1	1	1	1	1	10
Parcel 77410	N/A	N/A	Parcel-Based Opportunity	San Ramon	South	4.3 Alamo Creek / Tassajara Creek	217060040	SAN RAMON CITY OF	N/A	2	0	1	0	2	1	1	1	1	1	10
Parcel 78935	N/A	N/A	Regional Opportunity	San Ramon	South	4.3 Alamo Creek / Tassajara Creek	217381009	SAN RAMON CITY OF	N/A	0	1	1	0	3	1	1	1	1	1	10
ROW 10440	N/A	N/A	ROW Opportunity	San Ramon	South	4.3 Alamo Creek / Tassajara Creek	N/A	N/A	LABRO CT	N/A	1	1	0	2	1	1	1	1	1	10
ROW 10459	N/A	N/A	ROW Opportunity	San Ramon	South	4.2 South San Ramon Creek	N/A	N/A	LAGOS CT	N/A	1	1	0	2	1	1	1	1	1	10
ROW 10483	N/A	N/A	ROW Opportunity	San																

db_index	Project Name	Stakeholder	Project Type	Jurisdiction	Planning Unit	Watershed	APN	Owner	Street Name	Size	Slope	Infiltration	Yield Class	Removes Pollutant Loads	Augments Water Supply	Provides Flood Control	Reestablishes Natural Drainage	Develops Open Space	Community	Total Score
ROW 12668	N/A	N/A	ROW Opportunity	San Ramon	South	4.3 Alamo Creek / Tassajara Creek	N/A	N/A	MOET DR	N/A	1	1	0	2	1	1	1	1	1	10
ROW 12672	N/A	N/A	ROW Opportunity	San Ramon	South	4.2 South San Ramon Creek	N/A	N/A	MOHAWK CIR	N/A	1	1	0	2	1	1	1	1	1	10
ROW 13127	N/A	N/A	ROW Opportunity	San Ramon	Central	2.8 San Ramon Creek	N/A	N/A	MURINDO PL	N/A	0	1	1	2	1	1	1	1	1	10
ROW 13210	N/A	N/A	ROW Opportunity	San Ramon	Central	2.8 San Ramon Creek	N/A	N/A	N HILL CT	N/A	1	1	0	2	1	1	1	1	1	10
ROW 13287	N/A	N/A	ROW Opportunity	San Ramon	South	4.2 South San Ramon Creek	N/A	N/A	N WESTSIDE DR	N/A	1	1	0	2	1	1	1	1	1	10
ROW 13531	N/A	N/A	ROW Opportunity	San Ramon	South	4.2 South San Ramon Creek	N/A	N/A	NORRIS CANYON PL	N/A	1	1	0	2	1	1	1	1	1	10
ROW 13638	N/A	N/A	ROW Opportunity	San Ramon	South	4.3 Alamo Creek / Tassajara Creek	N/A	N/A	NUTMEG PARK ST	N/A	1	1	0	2	1	1	1	1	1	10
ROW 13660	N/A	N/A	ROW Opportunity	San Ramon	South	4.2 South San Ramon Creek	N/A	N/A	OAHU CT	N/A	1	1	0	2	1	1	1	1	1	10
ROW 14030	N/A	N/A	ROW Opportunity	San Ramon	Central	2.8 San Ramon Creek	N/A	N/A	OMEGA RD	N/A	1	1	0	2	1	1	1	1	1	10
ROW 14173	N/A	N/A	ROW Opportunity	San Ramon	South	4.2 South San Ramon Creek	N/A	N/A	OVERLOOK DR	N/A	1	1	0	2	1	1	1	1	1	10
ROW 14261	N/A	N/A	ROW Opportunity	San Ramon	South	4.2 South San Ramon Creek	N/A	N/A	PADDOCK DR	N/A	1	1	0	2	1	1	1	1	1	10
ROW 14279	N/A	N/A	ROW Opportunity	San Ramon	South	4.2 South San Ramon Creek	N/A	N/A	PALAMOS CT	N/A	1	1	0	2	1	1	1	1	1	10
ROW 1443	N/A	N/A	ROW Opportunity	San Ramon	South	4.2 South San Ramon Creek	N/A	N/A	AYAMONTE CT	N/A	1	1	0	2	1	1	1	1	1	10
ROW 14609	N/A	N/A	ROW Opportunity	San Ramon	South	4.3 Alamo Creek / Tassajara Creek	N/A	N/A	PEARL CREST CT	N/A	1	1	0	2	1	1	1	1	1	10
ROW 14687	N/A	N/A	ROW Opportunity	San Ramon	South	4.3 Alamo Creek / Tassajara Creek	N/A	N/A	PENZANCE WAY	N/A	1	1	0	2	1	1	1	1	1	10
ROW 14729	N/A	N/A	ROW Opportunity	San Ramon	South	4.3 Alamo Creek / Tassajara Creek	N/A	N/A	PERSIMMON LN	N/A	1	1	0	2	1	1	1	1	1	10
ROW 15027	N/A	N/A	ROW Opportunity	San Ramon	South	4.3 Alamo Creek / Tassajara Creek	N/A	N/A	PLEASANT VALLEY CT	N/A	1	1	0	2	1	1	1	1	1	10
ROW 15052	N/A	N/A	ROW Opportunity	San Ramon	South	4.2 South San Ramon Creek	N/A	N/A	PLYMOUTH CT	N/A	1	1	0	2	1	1	1	1	1	10
ROW 15133	N/A	N/A	ROW Opportunity	San Ramon	South	4.2 South San Ramon Creek	N/A	N/A	POPPY HILLS LN	N/A	1	1	0	2	1	1	1	1	1	10
ROW 15289	N/A	N/A	ROW Opportunity	San Ramon	Central	2.8 San Ramon Creek	N/A	N/A	PROMONTORY TER	N/A	1	1	0	2	1	1	1	1	1	10
ROW 15352	N/A	N/A	ROW Opportunity	San Ramon	Central	2.8 San Ramon Creek	N/A	N/A	PURDUE RD	N/A	1	1	0	2	1	1	1	1	1	10
ROW 15425	N/A	N/A	ROW Opportunity	San Ramon	South	4.3 Alamo Creek / Tassajara Creek	N/A	N/A	QUEENSBURY WAY	N/A	1	1	0	2	1	1	1	1	1	10
ROW 15467	N/A	N/A	ROW Opportunity	San Ramon	South	4.2 South San Ramon Creek	N/A	N/A	RADFORD CT	N/A	1	1	0	2	1	1	1	1	1	10
ROW 15502	N/A	N/A	ROW Opportunity	San Ramon	South	4.2 South San Ramon Creek	N/A	N/A	RAINBOW BRIDGE CT	N/A	1	1	0	2	1	1	1	1	1	10
ROW 15509	N/A	N/A	ROW Opportunity	San Ramon	South	4.2 South San Ramon Creek	N/A	N/A	RAINBOW PL	N/A	1	1	0	2	1	1	1	1	1	10
ROW 15610	N/A	N/A	ROW Opportunity	San Ramon	South	4.3 Alamo Creek / Tassajara Creek	N/A	N/A	RASHELLE WAY	N/A	1	1	0	2	1	1	1	1	1	10
ROW 15939	N/A	N/A	ROW Opportunity	San Ramon	South	4.2 South San Ramon Creek	N/A	N/A	RIDGEVIEW CT	N/A	1	1	0	2	1	1	1	1	1	10
ROW 16013	N/A	N/A	ROW Opportunity	San Ramon	South	4.3 Alamo Creek / Tassajara Creek	N/A	N/A	RIVERLAND CT	N/A	1	1	0	2	1	1	1	1	1	10
ROW 16107	N/A	N/A	ROW Opportunity	San Ramon	South	4.3 Alamo Creek / Tassajara Creek	N/A	N/A	ROCKCREST CIR	N/A	1	1	0	2	1	1	1	1	1	10
ROW 16426	N/A	N/A	ROW Opportunity	San Ramon	Central	2.8 San Ramon Creek	N/A	N/A	RYAN INDUSTRIAL CT	N/A	0	1	1	2	1	1	1	1	1	10
ROW 16613	N/A	N/A	ROW Opportunity	San Ramon	South	4.3 Alamo Creek / Tassajara Creek	N/A	N/A	S MONARCH RD	N/A	1	1	0	2	1	1	1	1	1	10
ROW 16646	N/A	N/A	ROW Opportunity	San Ramon	South	4.3 Alamo Creek / Tassajara Creek	N/A	N/A	S WEDGEWOOD DR	N/A	1	1	0	2	1	1	1	1	1	10
ROW 16648	N/A	N/A	ROW Opportunity	San Ramon	South	4.3 Alamo Creek / Tassajara Creek	N/A	N/A	S WEDGEWOOD RD	N/A	1	1	0	2	1	1	1	1	1	10
ROW 16896	N/A	N/A	ROW Opportunity	San Ramon	South	4.2 South San Ramon Creek	N/A	N/A	SAN MIGUEL DR	N/A	1	1	0	2	1	1	1	1	1	10
ROW 16938	N/A	N/A	ROW Opportunity	San Ramon	South	4.2 South San Ramon Creek	N/A	N/A	SAN RAMON VALLEY BLVD	N/A	1	1	0	2	1	1	1	1	1	10
ROW 17140	N/A	N/A	ROW Opportunity	San Ramon	South	4.2 South San Ramon Creek	N/A	N/A	SANTANDER DR	N/A	1	1	0	2	1	1	1	1	1	10
ROW 17360	N/A	N/A	ROW Opportunity	San Ramon	South	4.2 South San Ramon Creek	N/A	N/A	SEGOVIA CT	N/A	1	1	0	2	1	1	1	1	1	10
ROW 17374	N/A	N/A	ROW Opportunity	San Ramon	South	4.2 South San Ramon Creek	N/A	N/A	SEMINOLE CT	N/A	1	1	0	2	1	1	1	1	1	10
ROW 1747	N/A	N/A	ROW Opportunity	San Ramon	South	4.3 Alamo Creek / Tassajara Creek	N/A	N/A	BAYBERRY VIEW LN	N/A	1	1	0	2	1	1	1	1	1	10
ROW 17562	N/A	N/A	ROW Opportunity	San Ramon	South	4.2 South San Ramon Creek	N/A	N/A	SHASTA CT	N/A	1	1	0	2	1	1	1	1	1	10
ROW 17632	N/A	N/A	ROW Opportunity	San Ramon	South	4.3 Alamo Creek / Tassajara Creek	N/A	N/A	SHELLSILVER CT	N/A	1	1	0	2	1	1	1	1	1	10
ROW 17678	N/A	N/A	ROW Opportunity	San Ramon	South	4.3 Alamo Creek / Tassajara Creek	N/A	N/A	SHERWOOD CT	N/A	1	1	0	2	1	1	1	1	1	10
ROW 17718	N/A	N/A	ROW Opportunity	San Ramon	South	4.2 South San Ramon Creek	N/A	N/A	SHORELINE CIR	N/A	1	1	0	2	1	1	1	1	1	10
ROW 1788	N/A	N/A	ROW Opportunity	San Ramon	South	4.2 South San Ramon Creek	N/A	N/A	BAYWOOD LN	N/A	1	1	0	2	1	1	1	1	1	10
ROW 1789	N/A	N/A	ROW Opportunity	San Ramon	South	4.2 South San Ramon Creek	N/A	N/A	BAYWOOD LN	N/A	1	1	0	2	1	1	1	1	1	10
ROW 18007	N/A	N/A	ROW Opportunity	San Ramon	South	4.3 Alamo Creek / Tassajara Creek	N/A	N/A	SNOWDROP CT	N/A	1	1	0	2	1	1	1	1	1	10
ROW 18056	N/A	N/A	ROW Opportunity	San Ramon	South	4.2 South San Ramon Creek	N/A	N/A	SOMBREIRO CIR	N/A	1	1	0	2	1	1	1	1	1	10
ROW 18174	N/A	N/A	ROW Opportunity	San Ramon	South	4.3 Alamo Creek / Tassajara Creek	N/A	N/A	SPICEWOOD LN	N/A	1	1	0	2	1	1	1	1	1	10
ROW 18379	N/A	N/A	ROW Opportunity	San Ramon	South	4.2 South San Ramon Creek	N/A	N/A	STAGE COACH RD	N/A	0	1	1	2	1	1	1	1	1	10
ROW 18591	N/A	N/A	ROW Opportunity	San Ramon	South	4.3 Alamo Creek / Tassajara Creek	N/A	N/A	STONELEAF RD	N/A	1	1	0	2	1	1	1	1	1	10
ROW 18592	N/A	N/A	ROW Opportunity	San Ramon	South	4.3 Alamo Creek / Tassajara Creek	N/A	N/A	STONELEAF RD	N/A	1	1	0	2	1	1	1	1	1	10
ROW 18837	N/A	N/A	ROW Opportunity	San Ramon	South	4.3 Alamo Creek / Tassajara Creek	N/A	N/A	SUNROSE RD	N/A	1	1	0	2	1	1	1	1	1	10
ROW 18929	N/A	N/A	ROW Opportunity	San Ramon	South	4.2 South San Ramon Creek	N/A	N/A	SUTTER CREEK LN	N/A	1	1	0	2	1	1	1	1	1	10
ROW 18930	N/A	N/A	ROW Opportunity	San Ramon	South	4.2 South San Ramon Creek	N/A	N/A	SUTTER CREEK LN	N/A	1	1	0	2	1	1	1	1	1	10
ROW 18961	N/A	N/A	ROW Opportunity	San Ramon	South	4.3 Alamo Creek / Tassajara Creek	N/A	N/A	SWEET ALYSSUM LN	N/A	1	1	0	2	1	1	1	1	1	10
ROW 18978	N/A	N/A	ROW Opportunity	San Ramon	South	4.3 Alamo Creek / Tassajara Creek	N/A	N/A	SWEETVIOLET DR	N/A	1	1	0	2	1	1	1	1	1	10
ROW 19039	N/A	N/A	ROW Opportunity	San Ramon	Central	2.8 San Ramon Creek	N/A	N/A	TAHITI DR	N/A	1	1	0	2	1	1	1	1	1	10
ROW 19056	N/A	N/A	ROW Opportunity	San Ramon	South	4.2 South San Ramon Creek	N/A	N/A	TALavera DR	N/A	1	1	0	2	1	1	1	1	1	10
ROW 1908	N/A	N/A	ROW Opportunity	San Ramon	South	4.3 Alamo Creek / Tassajara Creek	N/A	N/A	BELLAS ARTES CIR	N/A	1	1	0	2	1	1	1	1	1	10
ROW 19267	N/A	N/A	ROW Opportunity	San Ramon	South	4.2 South San Ramon Creek	N/A	N/A	TERRACED HILLS CIR	N/A	1	1	0	2	1	1	1	1	1	10
ROW 19291	N/A	N/A	ROW Opportunity	San Ramon	South	4.3 Alamo Creek / Tassajara Creek	N/A	N/A	TEWKSBURY CT	N/A	1	1	0	2	1	1	1	1	1	10
ROW 19292	N/A	N/A	ROW Opportunity	San Ramon	South	4.3 Alamo Creek / Tassajara Creek	N/A	N/A	TEWKSBURY WAY	N/A	1	1	0	2	1	1	1	1	1	10
ROW 19329	N/A	N/A	ROW Opportunity	San Ramon	South	4.3 Alamo Creek / Tassajara Creek	N/A	N/A	THISTLE WAY	N/A	1	1	0	2	1	1	1	1	1	10
ROW 19506	N/A	N/A	ROW Opportunity	San Ramon	Central	2.8 San Ramon Creek	N/A	N/A	TORTOSA CT	N/A	1	1	0	2	1	1	1	1	1	10
ROW 19511	N/A	N/A	ROW Opportunity	San Ramon	South	4.2 South San Ramon Creek	N/A	N/A	TOTANA CT	N/A	1	1	0	2	1	1	1	1	1	10
ROW 19567	N/A	N/A	ROW Opportunity	San Ramon	South	4.2 South San Ramon Creek	N/A	N/A	TRAILVIEW CT	N/A	1	1	0	2	1	1	1	1	1	10
ROW 1972	N/A	N/A	ROW Opportunity	San Ramon	South	4.3 Alamo Creek / Tassajara Creek	N/A	N/A	BENT CREEK DR	N/A	1	1	0	2	1	1	1	1	1	10
ROW 19778	N/A	N/A	ROW Opportunity	San Ramon	South	4.3 Alamo Creek / Tassajara Creek	N/A	N/A	TYLERTON CT	N/A	1	1	0	2	1	1	1	1	1	10
ROW 19830	N/A	N/A	ROW Opportunity	San Ramon	South	4.2 South San Ramon Creek	N/A	N/A	UTE CT	N/A	1	1	0	2	1	1	1	1	1	10
ROW 2005	N/A	N/A	ROW Opportunity	San Ramon	South	4.2 South San Ramon Creek	N/A	N/A	BERMUDA CT	N/A	1	1	0	2	1	1	1	1	1	10
ROW 2044	N/A	N/A	ROW Opportunity	San Ramon	Central	2.8 San Ramon Creek	N/A	N/A	BETA CT	N/A	1	1	0	2	1	1	1	1	1	10
ROW 20463	N/A	N/A	ROW Opportunity	San Ramon	South	4.2 South San Ramon Creek	N/A	N/A	W LAKESHORE DR	N/A	1	1	0	2	1	1	1	1	1	10
ROW 20679	N/A	N/A	ROW Opportunity	San Ramon	South	4.3 Alamo Creek / Tassajara Creek	N/A	N/A	WATERSTONE PL	N/A	1	1	0	2	1	1	1	1	1	10
ROW 20680	N/A	N/A	ROW Opportunity	San Ramon	South	4.3 Alamo Creek / Tassajara Creek	N/A	N/A	WATERSTONE PL	N/A	1	1	0	2	1	1	1	1	1	10
ROW 20683	N/A	N/A	ROW Opportunity	San Ramon	South	4.3 Alamo Creek / Tassajara Creek	N/A	N/A	WATERSTONE PL	N/A	1	1	0	2	1	1	1	1	1	10
ROW 20745	N/A	N/A	ROW Opportunity	San Ramon	South	4.3 Alamo Creek / Tassajara Creek	N/A	N/A	WEINER WAY	N/A	1	1	0	2	1	1	1	1	1	10
ROW 20857	N/A	N/A	ROW Opportunity	San Ramon	South	4.2 South San Ramon Creek	N/A	N/A	WESTSIDE CT	N/A	1	1	0	2	1	1	1	1	1	10
ROW 20862	N/A	N/A	ROW Opportunity	San Ramon	South	4.2 South San Ramon Creek	N/A	N/A	WESTVALE CT	N/A	1	1	0	2	1	1	1	1	1	10
ROW 21100	N/A	N/A	ROW Opportunity	San Ramon	South	4.3 Alamo Creek / Tassajara Creek	N/A	N/A	WILLOW BEND WAY	N/A	1	1	0	2	1	1	1	1	1	10
ROW 21193	N/A	N/A	ROW Opportunity	San Ramon	South	4.3 Alamo Creek / Tassajara Creek	N/A	N/A	WINDING BROOK CT	N/A	1	1	0	2	1					

db_index	Project Name	Stakeholder	Project Type	Jurisdiction	Planning Unit	Watershed	APN	Owner	Street Name	Size	Slope	Infiltration	Yield Class	Removes Pollutant Loads	Augments Water Supply	Provides Flood Control	Reestablishes Natural Drainage	Develops Open Space	Community	Total Score
ROW 4743	N/A	N/A	ROW Opportunity	San Ramon	South	4.2 South San Ramon Creek	N/A	N/A	COREY PL E	N/A	1	1	0	2	1	1	1	1	1	10
ROW 475	N/A	N/A	ROW Opportunity	San Ramon	South	4.3 Alamo Creek / Tassajara Creek	N/A	N/A	ADRIATIC CT	N/A	1	1	0	2	1	1	1	1	1	10
ROW 4774	N/A	N/A	ROW Opportunity	San Ramon	Central	2.8 San Ramon Creek	N/A	N/A	CORRAL CIR	N/A	1	1	0	2	1	1	1	1	1	10
ROW 4775	N/A	N/A	ROW Opportunity	San Ramon	South	4.2 South San Ramon Creek	N/A	N/A	CORRAL CIR	N/A	1	1	0	2	1	1	1	1	1	10
ROW 4977	N/A	N/A	ROW Opportunity	San Ramon	South	4.2 South San Ramon Creek	N/A	N/A	COYOTE CT	N/A	1	1	0	2	1	1	1	1	1	10
ROW 4979	N/A	N/A	ROW Opportunity	San Ramon	South	4.2 South San Ramon Creek	N/A	N/A	COYOTE PL	N/A	1	1	0	2	1	1	1	1	1	10
ROW 5077	N/A	N/A	ROW Opportunity	San Ramon	South	4.3 Alamo Creek / Tassajara Creek	N/A	N/A	CRESTFIELD DR	N/A	1	1	0	2	1	1	1	1	1	10
ROW 5192	N/A	N/A	ROW Opportunity	San Ramon	South	4.2 South San Ramon Creek	N/A	N/A	CUENCA DR	N/A	1	1	0	2	1	1	1	1	1	10
ROW 5268	N/A	N/A	ROW Opportunity	San Ramon	South	4.3 Alamo Creek / Tassajara Creek	N/A	N/A	CYPRESS RD	N/A	1	1	0	2	1	1	1	1	1	10
ROW 5424	N/A	N/A	ROW Opportunity	San Ramon	South	4.2 South San Ramon Creek	N/A	N/A	DAVALOS CT	N/A	1	1	0	2	1	1	1	1	1	10
ROW 559	N/A	N/A	ROW Opportunity	San Ramon	South	4.2 South San Ramon Creek	N/A	N/A	ALCOSTA BLVD	N/A	1	1	0	2	1	1	1	1	1	10
ROW 562	N/A	N/A	ROW Opportunity	San Ramon	South	4.2 South San Ramon Creek	N/A	N/A	ALCOSTA BLVD	N/A	1	1	0	2	1	1	1	1	1	10
ROW 6002	N/A	N/A	ROW Opportunity	San Ramon	South	4.3 Alamo Creek / Tassajara Creek	N/A	N/A	DOUGHERTY RD	N/A	1	1	0	2	1	1	1	1	1	10
ROW 6006	N/A	N/A	ROW Opportunity	San Ramon	South	4.3 Alamo Creek / Tassajara Creek	N/A	N/A	DOUGHERTY RD	N/A	1	1	0	2	1	1	1	1	1	10
ROW 6311	N/A	N/A	ROW Opportunity	San Ramon	South	4.2 South San Ramon Creek	N/A	N/A	EAGLE LAKE PL	N/A	1	1	0	2	1	1	1	1	1	10
ROW 6391	N/A	N/A	ROW Opportunity	San Ramon	South	4.2 South San Ramon Creek	N/A	N/A	ECHO PL	N/A	1	1	0	2	1	1	1	1	1	10
ROW 6638	N/A	N/A	ROW Opportunity	San Ramon	South	4.2 South San Ramon Creek	N/A	N/A	ELISHA LN	N/A	1	1	0	2	1	1	1	1	1	10
ROW 6666	N/A	N/A	ROW Opportunity	San Ramon	South	4.2 South San Ramon Creek	N/A	N/A	ELLINGSON WAY	N/A	1	1	0	2	1	1	1	1	1	10
ROW 7177	N/A	N/A	ROW Opportunity	San Ramon	South	4.2 South San Ramon Creek	N/A	N/A	FERROL CT	N/A	1	1	0	2	1	1	1	1	1	10
ROW 7380	N/A	N/A	ROW Opportunity	San Ramon	Central	2.8 San Ramon Creek	N/A	N/A	FOREST CREEK LN	N/A	0	1	1	2	1	1	1	1	1	10
ROW 7413	N/A	N/A	ROW Opportunity	San Ramon	South	4.2 South San Ramon Creek	N/A	N/A	FOSTER DR	N/A	1	1	0	2	1	1	1	1	1	10
ROW 7636	N/A	N/A	ROW Opportunity	San Ramon	South	4.2 South San Ramon Creek	N/A	N/A	GALISTEO CT	N/A	1	1	0	2	1	1	1	1	1	10
ROW 796	N/A	N/A	ROW Opportunity	San Ramon	South	4.3 Alamo Creek / Tassajara Creek	N/A	N/A	AMARYLLIS CIR	N/A	1	1	0	2	1	1	1	1	1	10
ROW 797	N/A	N/A	ROW Opportunity	San Ramon	South	4.3 Alamo Creek / Tassajara Creek	N/A	N/A	AMARYLLIS CIR	N/A	1	1	0	2	1	1	1	1	1	10
ROW 8061	N/A	N/A	ROW Opportunity	San Ramon	South	4.3 Alamo Creek / Tassajara Creek	N/A	N/A	GOLDENBAY AVE	N/A	1	1	0	2	1	1	1	1	1	10
ROW 8127	N/A	N/A	ROW Opportunity	San Ramon	South	4.2 South San Ramon Creek	N/A	N/A	GRAND CANYON CT	N/A	1	1	0	2	1	1	1	1	1	10
ROW 8440	N/A	N/A	ROW Opportunity	San Ramon	South	4.2 South San Ramon Creek	N/A	N/A	HAITI CT	N/A	1	1	0	2	1	1	1	1	1	10
ROW 8608	N/A	N/A	ROW Opportunity	San Ramon	South	4.2 South San Ramon Creek	N/A	N/A	HARNESS CIR	N/A	1	1	0	2	1	1	1	1	1	10
ROW 8707	N/A	N/A	ROW Opportunity	San Ramon	South	4.2 South San Ramon Creek	N/A	N/A	HAWKINS DR	N/A	1	1	0	2	1	1	1	1	1	10
ROW 872	N/A	N/A	ROW Opportunity	San Ramon	Central	2.8 San Ramon Creek	N/A	N/A	ANDALUCIA CT	N/A	1	1	0	2	1	1	1	1	1	10
ROW 8720	N/A	N/A	ROW Opportunity	San Ramon	South	4.3 Alamo Creek / Tassajara Creek	N/A	N/A	HAWTHORN CT	N/A	1	1	0	2	1	1	1	1	1	10
ROW 8839	N/A	N/A	ROW Opportunity	San Ramon	South	4.3 Alamo Creek / Tassajara Creek	N/A	N/A	HELENA CREEK CT	N/A	1	1	0	2	1	1	1	1	1	10
ROW 8960	N/A	N/A	ROW Opportunity	San Ramon	South	4.2 South San Ramon Creek	N/A	N/A	HIDDEN CANYON CT	N/A	1	1	0	2	1	1	1	1	1	10
ROW 8994	N/A	N/A	ROW Opportunity	San Ramon	South	4.2 South San Ramon Creek	N/A	N/A	HIGH PT LP	N/A	1	1	0	2	1	1	1	1	1	10
ROW 9074	N/A	N/A	ROW Opportunity	San Ramon	Central	2.8 San Ramon Creek	N/A	N/A	HILLCREST CT	N/A	1	1	0	2	1	1	1	1	1	10
ROW 9268	N/A	N/A	ROW Opportunity	San Ramon	Central	2.8 San Ramon Creek	N/A	N/A	HOOPER DR	N/A	0	1	1	2	1	1	1	1	1	10
ROW 9436	N/A	N/A	ROW Opportunity	San Ramon	South	4.3 Alamo Creek / Tassajara Creek	N/A	N/A	INDIAN RICE RD	N/A	1	1	0	2	1	1	1	1	1	10
ROW 9557	N/A	N/A	ROW Opportunity	San Ramon	South	4.3 Alamo Creek / Tassajara Creek	N/A	N/A	IVY GLEN DR	N/A	1	1	0	2	1	1	1	1	1	10
ROW 9559	N/A	N/A	ROW Opportunity	San Ramon	South	4.3 Alamo Creek / Tassajara Creek	N/A	N/A	IVY LEAF SPRINGS RD	N/A	1	1	0	2	1	1	1	1	1	10
ROW 9570	N/A	N/A	ROW Opportunity	San Ramon	South	4.3 Alamo Creek / Tassajara Creek	N/A	N/A	IVYGLEN DR	N/A	1	1	0	2	1	1	1	1	1	10
ROW 9806	N/A	N/A	ROW Opportunity	San Ramon	South	4.3 Alamo Creek / Tassajara Creek	N/A	N/A	JOREE LN	N/A	1	1	0	2	1	1	1	1	1	10
ROW 9927	N/A	N/A	ROW Opportunity	San Ramon	Central	2.8 San Ramon Creek	N/A	N/A	KAUAI CT	N/A	1	1	0	2	1	1	1	1	1	10
ROW 14434	N/A	N/A	ROW Opportunity	San Ramon	Central	2.8 San Ramon Creek	N/A	N/A	PARK PL	N/A	0	1	0.5	2	1	1	1	1	1	9.5
Parcel 1669	N/A	N/A	Parcel-Based Opportunity	San Ramon	Central	2.8 San Ramon Creek	208521090	SAN RAMON CITY OF	N/A	0	1	1	0	2	1	1	1	1	1	9
Parcel 1715	N/A	N/A	Regional Opportunity	San Ramon	Central	2.8 San Ramon Creek	208521092	SAN RAMON CITY OF	N/A	0	0	1	0	3	1	1	1	1	1	9
Parcel 55481	N/A	N/A	Parcel-Based Opportunity	San Ramon	South	4.2 South San Ramon Creek	211140079	SAN RAMON CITY OF	N/A	0	1	1	0	2	1	1	1	1	1	9
Parcel 57005	N/A	N/A	Parcel-Based Opportunity	San Ramon	South	4.3 Alamo Creek / Tassajara Creek	223770041	SAN RAMON CITY OF	N/A	0	1	1	0	2	1	1	1	1	1	9
Parcel 57240	N/A	N/A	Parcel-Based Opportunity	San Ramon	South	4.2 South San Ramon Creek	211130054	SAN RAMON CITY OF	N/A	0	1	1	0	2	1	1	1	1	1	9
Parcel 58215	N/A	N/A	Parcel-Based Opportunity	San Ramon	South	4.2 South San Ramon Creek	211070062	SAN RAMON CITY OF	N/A	0	1	1	0	2	1	1	1	1	1	9
Parcel 58874	N/A	N/A	Parcel-Based Opportunity	San Ramon	South	4.3 Alamo Creek / Tassajara Creek	223530058	SAN RAMON CITY OF	N/A	0	1	1	0	2	1	1	1	1	1	9
Parcel 60451	N/A	N/A	Parcel-Based Opportunity	San Ramon	South	4.2 South San Ramon Creek	213062026	SAN RAMON CITY OF	N/A	0	1	1	0	2	1	1	1	1	1	9
Parcel 66619	N/A	N/A	Parcel-Based Opportunity	San Ramon	South	4.3 Alamo Creek / Tassajara Creek	222580112	SAN RAMON CITY OF	N/A	0	1	1	0	2	1	1	1	1	1	9
Parcel 67731	N/A	N/A	Parcel-Based Opportunity	San Ramon	South	4.3 Alamo Creek / Tassajara Creek	223110065	SAN RAMON CITY OF	N/A	0	1	1	0	2	1	1	1	1	1	9
Parcel 71174	N/A	N/A	Parcel-Based Opportunity	San Ramon	South	4.3 Alamo Creek / Tassajara Creek	222400086	SAN RAMON CITY OF	N/A	0	1	1	0	2	1	1	1	1	1	9
Parcel 74682	N/A	N/A	Parcel-Based Opportunity	San Ramon	South	4.2 South San Ramon Creek	222010027	SAN RAMON CITY OF	N/A	0	1	1	0	2	1	1	1	1	1	9
Parcel 77188	N/A	N/A	Regional Opportunity	San Ramon	South	4.3 Alamo Creek / Tassajara Creek	217470120	SAN RAMON CITY OF	N/A	0	0	1	0	3	1	1	1	1	1	9
Parcel 78034	N/A	N/A	Regional Opportunity	San Ramon	South	4.3 Alamo Creek / Tassajara Creek	217470121	SAN RAMON CITY OF	N/A	0	0	1	0	3	1	1	1	1	1	9
ROW 564	N/A	N/A	ROW Opportunity	San Ramon	South	4.2 South San Ramon Creek	N/A	N/A	ALCOSTA CT	N/A	0	1	0.5	2	1	1	1	1	1	9
ROW 10163	N/A	N/A	ROW Opportunity	San Ramon	South	4.3 Alamo Creek / Tassajara Creek	N/A	N/A	KINGS RD	N/A	0	1	0	2	1	1	1	1	1	9
ROW 10224	N/A	N/A	ROW Opportunity	San Ramon	South	4.3 Alamo Creek / Tassajara Creek	N/A	N/A	KIRKSTONE CT	N/A	0	1	0	2	1	1	1	1	1	9
ROW 10264	N/A	N/A	ROW Opportunity	San Ramon	South	4.3 Alamo Creek / Tassajara Creek	N/A	N/A	KNOLLCREST CT	N/A	0	1	0	2	1	1	1	1	1	9
ROW 1037	N/A	N/A	ROW Opportunity	San Ramon	South	4.3 Alamo Creek / Tassajara Creek	N/A	N/A	APPLEWOOD DR	N/A	0	1	0	2	1	1	1	1	1	9
ROW 10531	N/A	N/A	ROW Opportunity	San Ramon	South	4.2 South San Ramon Creek	N/A	N/A	LAKEVIEW LN	N/A	0	1	0	2	1	1	1	1	1	9
ROW 10541	N/A	N/A	ROW Opportunity	San Ramon	South	4.3 Alamo Creek / Tassajara Creek	N/A	N/A	LAKESPUR LN	N/A	0	1	0	2	1	1	1	1	1	9
ROW 10548	N/A	N/A	ROW Opportunity	San Ramon	South	4.2 South San Ramon Creek	N/A	N/A	LAKEVIEW DR	N/A	0	1	0	2	1	1	1	1	1	9
ROW 10616	N/A	N/A	ROW Opportunity	San Ramon	South	4.3 Alamo Creek / Tassajara Creek	N/A	N/A	LANGTON DR	N/A	0	1	0	2	1	1	1	1	1	9
ROW 10620	N/A	N/A	ROW Opportunity	San Ramon	South	4.2 South San Ramon Creek	N/A	N/A	LANSFORD CT	N/A	0	1	0	2	1	1	1	1	1	9
ROW 1063	N/A	N/A	ROW Opportunity	San Ramon	South	4.2 South San Ramon Creek	N/A	N/A	ARAPAHO CT	N/A	0	1	0	2	1	1	1	1	1	9
ROW 10724	N/A	N/A	ROW Opportunity	San Ramon	Central	2.8 San Ramon Creek	N/A	N/A	LASSO CIR	N/A	0	1	0	2	1	1	1	1	1	9
ROW 10728	N/A	N/A	ROW Opportunity	San Ramon	South	4.3 Alamo Creek / Tassajara Creek	N/A	N/A	LATERA CT	N/A	0	1	0	2	1	1	1	1	1	9
ROW 11576	N/A	N/A	ROW Opportunity	San Ramon	South	4.3 Alamo Creek / Tassajara Creek	N/A	N/A	MAGNOLIA BRIDGE DR	N/A	0	1	0	2	1	1	1	1	1	9
ROW 11602	N/A	N/A	ROW Opportunity	San Ramon	South	4.3 Alamo Creek / Tassajara Creek	N/A	N/A	MAIDENHAIR CT	N/A	0	1	0	2	1	1	1	1	1	9
ROW 11604	N/A	N/A	ROW Opportunity	San Ramon	South	4.3 Alamo Creek / Tassajara Creek	N/A	N/A	MAIDENHAIR WAY	N/A	0	1	0	2	1	1	1	1	1	9
ROW 11643	N/A	N/A	ROW Opportunity	San Ramon	South	4.3 Alamo Creek / Tassajara Creek	N/A	N/A	MALAYAN ST	N/A	0	1	0	2	1	1	1	1	1	9
ROW 11750	N/A	N/A	ROW Opportunity	San Ramon	South	4.2 South San Ramon Creek	N/A	N/A	MARBLE CANYON CT	N/A	0	1	0	2	1	1	1	1	1	9
ROW 11751	N/A	N/A	ROW Opportunity	San Ramon	South	4.2 South San Ramon Creek	N/A	N/A	MARBLE CANYON LN	N/A	0	1	0	2	1	1	1	1	1	9
ROW 11754	N/A	N/A	ROW Opportunity	San Ramon	South	4.2 South San Ramon Creek	N/A	N/A	MARBLEHEAD CT	N/A	0	1	0	2	1	1	1	1	1	9
ROW 11755	N/A	N/A	ROW Opportunity	San Ramon	South	4.2 South San Ramon Creek	N/A	N/A	MARBLEHEAD DR	N/A	0	1	0	2	1	1	1	1	1	9
ROW 12414	N/A	N/A	ROW Opportunity	San Ramon	South	4.3 Alamo Creek / Tassajara Creek	N/A	N/A	MERRIWOOD PL	N/A	0	1	0	2	1	1	1	1	1	9
ROW 12690	N/A	N/A	ROW Opportunity	San Ramon	South	4.2 South San Ramon Creek	N/A													

db_index	Project Name	Stakeholder	Project Type	Jurisdiction	Planning Unit	Watershed	APN	Owner	Street Name	Size	Slope	Infiltration	Yield Class	Removes Pollutant Loads	Augments Water Supply	Provides Flood Control	Reestablishes Natural Drainage	Develops Open Space	Community	Total Score
ROW 1575	N/A	N/A	ROW Opportunity	San Ramon	South	4.3 Alamo Creek / Tassajara Creek	N/A	N/A	BANCROFT PL	N/A	0	1	0	2	1	1	1	1	1	9
ROW 15763	N/A	N/A	ROW Opportunity	San Ramon	South	4.3 Alamo Creek / Tassajara Creek	N/A	N/A	REGENCY CT	N/A	0	1	0	2	1	1	1	1	1	9
ROW 15976	N/A	N/A	ROW Opportunity	San Ramon	South	4.2 South San Ramon Creek	N/A	N/A	RIO GRANDE CT	N/A	0	1	0	2	1	1	1	1	1	9
ROW 16101	N/A	N/A	ROW Opportunity	San Ramon	South	4.3 Alamo Creek / Tassajara Creek	N/A	N/A	ROCK ROSE LN	N/A	0	1	0	2	1	1	1	1	1	9
ROW 16224	N/A	N/A	ROW Opportunity	San Ramon	South	4.2 South San Ramon Creek	N/A	N/A	ROSARIO CT	N/A	0	1	0	2	1	1	1	1	1	9
ROW 16408	N/A	N/A	ROW Opportunity	San Ramon	South	4.3 Alamo Creek / Tassajara Creek	N/A	N/A	RUSTIC PL	N/A	0	1	0	2	1	1	1	1	1	9
ROW 16786	N/A	N/A	ROW Opportunity	San Ramon	South	4.2 South San Ramon Creek	N/A	N/A	SAMOA CT	N/A	0	1	0	2	1	1	1	1	1	9
ROW 16988	N/A	N/A	ROW Opportunity	San Ramon	Central	2.8 San Ramon Creek	N/A	N/A	SANDALWOOD LN	N/A	0	1	0	2	1	1	1	1	1	9
ROW 1708	N/A	N/A	ROW Opportunity	San Ramon	South	4.3 Alamo Creek / Tassajara Creek	N/A	N/A	BASSWOOD DR	N/A	0	1	0	2	1	1	1	1	1	9
ROW 17187	N/A	N/A	ROW Opportunity	San Ramon	South	4.3 Alamo Creek / Tassajara Creek	N/A	N/A	SATURN PARK CT	N/A	0	1	0	2	1	1	1	1	1	9
ROW 1760	N/A	N/A	ROW Opportunity	San Ramon	South	4.3 Alamo Creek / Tassajara Creek	N/A	N/A	BAYPORTE WAY	N/A	0	1	0	2	1	1	1	1	1	9
ROW 17716	N/A	N/A	ROW Opportunity	San Ramon	South	4.2 South San Ramon Creek	N/A	N/A	SHORELINE CIR	N/A	0	1	0	2	1	1	1	1	1	9
ROW 17970	N/A	N/A	ROW Opportunity	San Ramon	South	4.3 Alamo Creek / Tassajara Creek	N/A	N/A	SLEEPING MEADOW WAY	N/A	0	1	0	2	1	1	1	1	1	9
ROW 18147	N/A	N/A	ROW Opportunity	San Ramon	South	4.3 Alamo Creek / Tassajara Creek	N/A	N/A	SPALDING CT	N/A	0	1	0	2	1	1	1	1	1	9
ROW 18258	N/A	N/A	ROW Opportunity	San Ramon	South	4.3 Alamo Creek / Tassajara Creek	N/A	N/A	SPRUCEMOOR LN	N/A	0	1	0	2	1	1	1	1	1	9
ROW 18600	N/A	N/A	ROW Opportunity	San Ramon	South	4.3 Alamo Creek / Tassajara Creek	N/A	N/A	STONE CREEK DR	N/A	0	1	0	2	1	1	1	1	1	9
ROW 18723	N/A	N/A	ROW Opportunity	San Ramon	Central	2.8 San Ramon Creek	N/A	N/A	SUMMERTREE WAY	N/A	0	1	0	2	1	1	1	1	1	9
ROW 18943	N/A	N/A	ROW Opportunity	San Ramon	South	4.2 South San Ramon Creek	N/A	N/A	SUVA CT	N/A	0	1	0	2	1	1	1	1	1	9
ROW 19040	N/A	N/A	ROW Opportunity	San Ramon	South	4.2 South San Ramon Creek	N/A	N/A	TAHITI DR	N/A	0	1	0	2	1	1	1	1	1	9
ROW 19044	N/A	N/A	ROW Opportunity	San Ramon	South	4.2 South San Ramon Creek	N/A	N/A	TAHOE CT	N/A	0	1	0	2	1	1	1	1	1	9
ROW 1905	N/A	N/A	ROW Opportunity	San Ramon	South	4.3 Alamo Creek / Tassajara Creek	N/A	N/A	BELLADONNA DR	N/A	0	1	0	2	1	1	1	1	1	9
ROW 19083	N/A	N/A	ROW Opportunity	San Ramon	South	4.3 Alamo Creek / Tassajara Creek	N/A	N/A	TAMBURLAINE DR	N/A	0	1	0	2	1	1	1	1	1	9
ROW 19092	N/A	N/A	ROW Opportunity	San Ramon	South	4.3 Alamo Creek / Tassajara Creek	N/A	N/A	TAMWORTH LN	N/A	0	1	0	2	1	1	1	1	1	9
ROW 19144	N/A	N/A	ROW Opportunity	San Ramon	South	4.3 Alamo Creek / Tassajara Creek	N/A	N/A	TARRAGON ROSE CT	N/A	0	1	0	2	1	1	1	1	1	9
ROW 19236	N/A	N/A	ROW Opportunity	San Ramon	South	4.2 South San Ramon Creek	N/A	N/A	TERRA ALTA DR	N/A	0	1	0	2	1	1	1	1	1	9
ROW 19411	N/A	N/A	ROW Opportunity	San Ramon	South	4.3 Alamo Creek / Tassajara Creek	N/A	N/A	TIMBERCREEK CT	N/A	0	1	0	2	1	1	1	1	1	9
ROW 20024	N/A	N/A	ROW Opportunity	San Ramon	South	4.3 Alamo Creek / Tassajara Creek	N/A	N/A	VERITAS CT	N/A	0	1	0	2	1	1	1	1	1	9
ROW 20025	N/A	N/A	ROW Opportunity	San Ramon	South	4.3 Alamo Creek / Tassajara Creek	N/A	N/A	VERITAS WAY	N/A	0	1	0	2	1	1	1	1	1	9
ROW 20181	N/A	N/A	ROW Opportunity	San Ramon	South	4.2 South San Ramon Creek	N/A	N/A	VICTORY CT	N/A	0	1	0	2	1	1	1	1	1	9
ROW 20335	N/A	N/A	ROW Opportunity	San Ramon	South	4.3 Alamo Creek / Tassajara Creek	N/A	N/A	VISTA MONTE DR	N/A	0	1	0	2	1	1	1	1	1	9
ROW 20670	N/A	N/A	ROW Opportunity	San Ramon	South	4.3 Alamo Creek / Tassajara Creek	N/A	N/A	WATERLILLY DR	N/A	0	1	0	2	1	1	1	1	1	9
ROW 20860	N/A	N/A	ROW Opportunity	San Ramon	South	4.2 South San Ramon Creek	N/A	N/A	WESTSIDE DR	N/A	0	1	0	2	1	1	1	1	1	9
ROW 21253	N/A	N/A	ROW Opportunity	San Ramon	South	4.2 South San Ramon Creek	N/A	N/A	WINGED TER	N/A	0	1	0	2	1	1	1	1	1	9
ROW 21336	N/A	N/A	ROW Opportunity	San Ramon	Central	2.8 San Ramon Creek	N/A	N/A	WOODCREST DR	N/A	0	1	0	2	1	1	1	1	1	9
ROW 21414	N/A	N/A	ROW Opportunity	San Ramon	South	4.2 South San Ramon Creek	N/A	N/A	WOODVIEW CIR	N/A	0	1	0	2	1	1	1	1	1	9
ROW 2189	N/A	N/A	ROW Opportunity	San Ramon	South	4.3 Alamo Creek / Tassajara Creek	N/A	N/A	BLACKBERRY AVE	N/A	0	1	0	2	1	1	1	1	1	9
ROW 2273	N/A	N/A	ROW Opportunity	San Ramon	South	4.3 Alamo Creek / Tassajara Creek	N/A	N/A	BLOSSOM RIDGE LN	N/A	0	1	0	2	1	1	1	1	1	9
ROW 2308	N/A	N/A	ROW Opportunity	San Ramon	South	4.3 Alamo Creek / Tassajara Creek	N/A	N/A	BLUEHART DR	N/A	0	1	0	2	1	1	1	1	1	9
ROW 2365	N/A	N/A	ROW Opportunity	San Ramon	South	4.3 Alamo Creek / Tassajara Creek	N/A	N/A	BOLLINGER CANYON RD	N/A	0	1	0	2	1	1	1	1	1	9
ROW 2368	N/A	N/A	ROW Opportunity	San Ramon	South	4.3 Alamo Creek / Tassajara Creek	N/A	N/A	BOLLINGER CANYON RD	N/A	0	1	0	2	1	1	1	1	1	9
ROW 2370	N/A	N/A	ROW Opportunity	San Ramon	Central	2.8 San Ramon Creek	N/A	N/A	BOLLINGER CREST CMN	N/A	0	1	0	2	1	1	1	1	1	9
ROW 2709	N/A	N/A	ROW Opportunity	San Ramon	South	4.2 South San Ramon Creek	N/A	N/A	BROADWING CT	N/A	0	1	0	2	1	1	1	1	1	9
ROW 2725	N/A	N/A	ROW Opportunity	San Ramon	Central	2.8 San Ramon Creek	N/A	N/A	BRONCO CT	N/A	0	1	0	2	1	1	1	1	1	9
ROW 2736	N/A	N/A	ROW Opportunity	San Ramon	South	4.3 Alamo Creek / Tassajara Creek	N/A	N/A	BROOKCLIFF CIR	N/A	0	1	0	2	1	1	1	1	1	9
ROW 2921	N/A	N/A	ROW Opportunity	San Ramon	South	4.2 South San Ramon Creek	N/A	N/A	BURGOS CT	N/A	0	1	0	2	1	1	1	1	1	9
ROW 3356	N/A	N/A	ROW Opportunity	San Ramon	South	4.2 South San Ramon Creek	N/A	N/A	CANYON CREST AVE	N/A	0	1	0	2	1	1	1	1	1	9
ROW 3359	N/A	N/A	ROW Opportunity	San Ramon	South	4.2 South San Ramon Creek	N/A	N/A	CANYON CREST RD E	N/A	0	1	0	2	1	1	1	1	1	9
ROW 3365	N/A	N/A	ROW Opportunity	San Ramon	South	4.2 South San Ramon Creek	N/A	N/A	CANYON GREEN DR	N/A	0	1	0	2	1	1	1	1	1	9
ROW 3370	N/A	N/A	ROW Opportunity	San Ramon	South	4.2 South San Ramon Creek	N/A	N/A	CANYON HILLS RD	N/A	0	1	0	2	1	1	1	1	1	9
ROW 3395	N/A	N/A	ROW Opportunity	San Ramon	South	4.2 South San Ramon Creek	N/A	N/A	CANYON VIEW CIR	N/A	0	1	0	2	1	1	1	1	1	9
ROW 3412	N/A	N/A	ROW Opportunity	San Ramon	South	4.2 South San Ramon Creek	N/A	N/A	CANYON WOODS PL	N/A	0	1	0	2	1	1	1	1	1	9
ROW 3829	N/A	N/A	ROW Opportunity	San Ramon	South	4.3 Alamo Creek / Tassajara Creek	N/A	N/A	CEDARWOOD LOOP	N/A	0	1	0	2	1	1	1	1	1	9
ROW 4300	N/A	N/A	ROW Opportunity	San Ramon	Central	2.8 San Ramon Creek	N/A	N/A	CLAREMONT CREST WAY	N/A	0	1	0	2	1	1	1	1	1	9
ROW 438	N/A	N/A	ROW Opportunity	San Ramon	South	4.3 Alamo Creek / Tassajara Creek	N/A	N/A	ADELAIDE HILL CT	N/A	0	1	0	2	1	1	1	1	1	9
ROW 4394	N/A	N/A	ROW Opportunity	San Ramon	South	4.3 Alamo Creek / Tassajara Creek	N/A	N/A	CLUFON CT	N/A	0	1	0	2	1	1	1	1	1	9
ROW 4625	N/A	N/A	ROW Opportunity	San Ramon	South	4.2 South San Ramon Creek	N/A	N/A	CONDADO CT	N/A	0	1	0	2	1	1	1	1	1	9
ROW 4742	N/A	N/A	ROW Opportunity	San Ramon	South	4.2 South San Ramon Creek	N/A	N/A	COREY PL	N/A	0	1	0	2	1	1	1	1	1	9
ROW 5191	N/A	N/A	ROW Opportunity	San Ramon	South	4.2 South San Ramon Creek	N/A	N/A	CUENCA CT	N/A	0	1	0	2	1	1	1	1	1	9
ROW 6001	N/A	N/A	ROW Opportunity	San Ramon	South	4.3 Alamo Creek / Tassajara Creek	N/A	N/A	DOUGHERTY RD	N/A	0	1	0	2	1	1	1	1	1	9
ROW 6168	N/A	N/A	ROW Opportunity	San Ramon	South	4.2 South San Ramon Creek	N/A	N/A	DURANGO LN	N/A	0	1	0	2	1	1	1	1	1	9
ROW 6171	N/A	N/A	ROW Opportunity	San Ramon	South	4.3 Alamo Creek / Tassajara Creek	N/A	N/A	DURLINGTON CT	N/A	0	1	0	2	1	1	1	1	1	9
ROW 6312	N/A	N/A	ROW Opportunity	San Ramon	South	4.2 South San Ramon Creek	N/A	N/A	EAGLE LAKE PL	N/A	0	1	0	2	1	1	1	1	1	9
ROW 6486	N/A	N/A	ROW Opportunity	San Ramon	Central	2.8 San Ramon Creek	N/A	N/A	EL CAPITAN DR	N/A	0	1	0	2	1	1	1	1	1	9
ROW 655	N/A	N/A	ROW Opportunity	San Ramon	South	4.3 Alamo Creek / Tassajara Creek	N/A	N/A	ALLANMERE DR	N/A	0	1	0	2	1	1	1	1	1	9
ROW 6627	N/A	N/A	ROW Opportunity	San Ramon	South	4.3 Alamo Creek / Tassajara Creek	N/A	N/A	ELEGANS CT	N/A	0	1	0	2	1	1	1	1	1	9
ROW 693	N/A	N/A	ROW Opportunity	San Ramon	South	4.2 South San Ramon Creek	N/A	N/A	ALMOND ORCHARD LN	N/A	0	1	0	2	1	1	1	1	1	9
ROW 7140	N/A	N/A	ROW Opportunity	San Ramon	South	4.3 Alamo Creek / Tassajara Creek	N/A	N/A	FENWICK WAY	N/A	0	1	0	2	1	1	1	1	1	9
ROW 7262	N/A	N/A	ROW Opportunity	San Ramon	South	4.3 Alamo Creek / Tassajara Creek	N/A	N/A	FIREHORN CT	N/A	0	1	0	2	1	1	1	1	1	9
ROW 7263	N/A	N/A	ROW Opportunity	San Ramon	South	4.3 Alamo Creek / Tassajara Creek	N/A	N/A	FIRPOINT ST	N/A	0	1	0	2	1	1	1	1	1	9
ROW 7293	N/A	N/A	ROW Opportunity	San Ramon	South	4.3 Alamo Creek / Tassajara Creek	N/A	N/A	FLAX LN	N/A	0	1	0	2	1	1	1	1	1	9
ROW 7459	N/A	N/A	ROW Opportunity	San Ramon	Central	2.8 San Ramon Creek	N/A	N/A	FOXGLOVE LN	N/A	0	1	0	2	1	1	1	1	1	9
ROW 7683	N/A	N/A	ROW Opportunity	San Ramon	South	4.3 Alamo Creek / Tassajara Creek	N/A	N/A	GARDENIA ST	N/A	0	1	0	2	1	1	1	1	1	9

db_index	Project Name	Stakeholder	Project Type	Jurisdiction	Planning Unit	Watershed	APN	Owner	Street Name	Size	Slope	Infiltration	Yield Class	Removes Pollutant Loads	Augments Water Supply	Provides Flood Control	Reestablishes Natural Drainage	Develops Open Space	Community	Total Score
ROW 8128	N/A	N/A	ROW Opportunity	San Ramon	South	4.2 South San Ramon Creek	N/A	N/A	GRAND CANYON LN	N/A	0	1	0	2	1	1	1	1	1	9
ROW 8301	N/A	N/A	ROW Opportunity	San Ramon	South	4.2 South San Ramon Creek	N/A	N/A	GREENWICH DR	N/A	0	1	0	2	1	1	1	1	1	9
ROW 8332	N/A	N/A	ROW Opportunity	San Ramon	South	4.3 Alamo Creek / Tassajara Creek	N/A	N/A	GREYSILK CT	N/A	0	1	0	2	1	1	1	1	1	9
ROW 8335	N/A	N/A	ROW Opportunity	San Ramon	South	4.2 South San Ramon Creek	N/A	N/A	GREYSTONE CT	N/A	0	1	0	2	1	1	1	1	1	9
ROW 8577	N/A	N/A	ROW Opportunity	San Ramon	South	4.3 Alamo Creek / Tassajara Creek	N/A	N/A	HARCOURT WAY	N/A	0	1	0	2	1	1	1	1	1	9
ROW 8609	N/A	N/A	ROW Opportunity	San Ramon	South	4.2 South San Ramon Creek	N/A	N/A	HARNESS CIR	N/A	0	1	0	2	1	1	1	1	1	9
ROW 8611	N/A	N/A	ROW Opportunity	San Ramon	South	4.2 South San Ramon Creek	N/A	N/A	HARNESS DR	N/A	0	1	0	2	1	1	1	1	1	9
ROW 8809	N/A	N/A	ROW Opportunity	San Ramon	South	4.3 Alamo Creek / Tassajara Creek	N/A	N/A	HEATHER RIDGE CT	N/A	0	1	0	2	1	1	1	1	1	9
ROW 884	N/A	N/A	ROW Opportunity	San Ramon	South	4.2 South San Ramon Creek	N/A	N/A	ANDORA LN	N/A	0	1	0	2	1	1	1	1	1	9
ROW 8886	N/A	N/A	ROW Opportunity	San Ramon	South	4.2 South San Ramon Creek	N/A	N/A	HENRY LN	N/A	0	1	0	2	1	1	1	1	1	9
ROW 8887	N/A	N/A	ROW Opportunity	San Ramon	South	4.2 South San Ramon Creek	N/A	N/A	HENRY LN	N/A	0	1	0	2	1	1	1	1	1	9
ROW 891	N/A	N/A	ROW Opportunity	San Ramon	South	4.3 Alamo Creek / Tassajara Creek	N/A	N/A	ANDREAS CT	N/A	0	1	0	2	1	1	1	1	1	9
ROW 9119	N/A	N/A	ROW Opportunity	San Ramon	South	4.2 South San Ramon Creek	N/A	N/A	HILLTOP CT	N/A	0	1	0	2	1	1	1	1	1	9
ROW 9317	N/A	N/A	ROW Opportunity	San Ramon	South	4.3 Alamo Creek / Tassajara Creek	N/A	N/A	HUCKLEBERRY CT	N/A	0	1	0	2	1	1	1	1	1	9
ROW 962	N/A	N/A	ROW Opportunity	San Ramon	South	4.2 South San Ramon Creek	N/A	N/A	APACHE CT	N/A	0	1	0	2	1	1	1	1	1	9
ROW 9659	N/A	N/A	ROW Opportunity	San Ramon	South	4.2 South San Ramon Creek	N/A	N/A	JAVA DR	N/A	0	1	0	2	1	1	1	1	1	9
Parcel 58441	N/A	N/A	Parcel-Based Opportunity	San Ramon	South	4.3 Alamo Creek / Tassajara Creek	223550083	SAN RAMON CITY OF	N/A	0	0	1	0	2	1	1	1	1	1	8
Parcel 63440	N/A	N/A	Parcel-Based Opportunity	San Ramon	South	4.3 Alamo Creek / Tassajara Creek	223340062	SAN RAMON CITY OF	N/A	0	0	1	0	2	1	1	1	1	1	8
Parcel 70199	N/A	N/A	Parcel-Based Opportunity	San Ramon	South	4.3 Alamo Creek / Tassajara Creek	222360094	SAN RAMON CITY OF	N/A	0	0	1	0	2	1	1	1	1	1	8
Parcel 70532	N/A	N/A	Parcel-Based Opportunity	San Ramon	South	4.3 Alamo Creek / Tassajara Creek	223010024	DUBLIN SR SERVICES DISTRICT	N/A	0	0	1	0	2	1	1	1	1	1	8
Parcel 73130	N/A	N/A	Regional Opportunity	San Ramon	Central	2.8 San Ramon Creek	208290005	SAN RAMON REDEVELOPMENT AGENCY	N/A	1	1	0	1	3	0	0	0	1	1	8
Parcel 74549	N/A	N/A	Regional Opportunity	San Ramon	Central	2.8 San Ramon Creek	218080031	SAN RAMON CITY OF	N/A	0	1	0	1	3	0	0	0	1	1	7
ROW 8307	N/A	N/A	ROW Opportunity	San Ramon	Central	2.8 San Ramon Creek	N/A	N/A	GREENWOOD PL	N/A	2	0	1	1	0	0	0	1	1	6.5
Parcel 57854	N/A	N/A	Parcel-Based Opportunity	San Ramon	South	4.3 Alamo Creek / Tassajara Creek	210550021	SAN RAMON CITY OF	N/A	2	1	0	0	1	0	0	0	1	1	6
ROW 11035	N/A	N/A	ROW Opportunity	San Ramon	South	4.3 Alamo Creek / Tassajara Creek	N/A	N/A	LINDA VISTA DR	N/A	2	0	0	1	0	0	0	1	1	5.5
ROW 14587	N/A	N/A	ROW Opportunity	San Ramon	South	4.3 Alamo Creek / Tassajara Creek	N/A	N/A	PEACEFUL VALLEY DR	N/A	2	0	0	1	0	0	0	1	1	5.5
ROW 16681	N/A	N/A	ROW Opportunity	San Ramon	South	4.3 Alamo Creek / Tassajara Creek	N/A	N/A	SADDLE CREEK CT	N/A	2	0	0	1	0	0	0	1	1	5.5
ROW 17509	N/A	N/A	ROW Opportunity	San Ramon	South	4.3 Alamo Creek / Tassajara Creek	N/A	N/A	SHADY VALLEY CT	N/A	2	0	0	1	0	0	0	1	1	5.5
ROW 18711	N/A	N/A	ROW Opportunity	San Ramon	South	4.3 Alamo Creek / Tassajara Creek	N/A	N/A	SUMMER VALLEY CT	N/A	2	0	0	1	0	0	0	1	1	5.5
ROW 18751	N/A	N/A	ROW Opportunity	San Ramon	South	4.3 Alamo Creek / Tassajara Creek	N/A	N/A	SUN RIDGE DR	N/A	2	0	0	1	0	0	0	1	1	5.5
ROW 19274	N/A	N/A	ROW Opportunity	San Ramon	South	4.2 South San Ramon Creek	N/A	N/A	TERRAZZO CIR	N/A	2	0	0	1	0	0	0	1	1	5.5
ROW 20684	N/A	N/A	ROW Opportunity	San Ramon	South	4.3 Alamo Creek / Tassajara Creek	N/A	N/A	WATERSTONE PL	N/A	2	0	0	1	0	0	0	1	1	5.5
ROW 21046	N/A	N/A	ROW Opportunity	San Ramon	South	4.3 Alamo Creek / Tassajara Creek	N/A	N/A	WILDFLOWER VALLEY CT	N/A	2	0	0	1	0	0	0	1	1	5.5
ROW 6920	N/A	N/A	ROW Opportunity	San Ramon	South	4.3 Alamo Creek / Tassajara Creek	N/A	N/A	EVANS CREEK CT	N/A	2	0	0	1	0	0	0	1	1	5.5
ROW 7425	N/A	N/A	ROW Opportunity	San Ramon	Central	2.8 San Ramon Creek	N/A	N/A	FOSTORIA WAY	N/A	2	0	0	1	0	0	0	1	1	5.5
Parcel 74879	N/A	N/A	Parcel-Based Opportunity	San Ramon	South	4.3 Alamo Creek / Tassajara Creek	217060020	SAN RAMON CITY OF	N/A	0	2	0	0	1	0	0	0	1	1	5
Parcel 75026	N/A	N/A	Parcel-Based Opportunity	San Ramon	South	4.3 Alamo Creek / Tassajara Creek	222240029	GEOLOGIC HAZARD ABATEMENT DIST	N/A	0	2	0	0	1	0	0	0	1	1	5
ROW 5150	N/A	N/A	ROW Opportunity	San Ramon	Central	2.8 San Ramon Creek	N/A	N/A	CROW CANYON RD	N/A	1	0	0.5	1	0	0	0	1	1	5
ROW 13768	N/A	N/A	ROW Opportunity	San Ramon	South	4.3 Alamo Creek / Tassajara Creek	N/A	N/A	OAK VALLEY DR	N/A	1	0	0	1	0	0	0	1	1	4.5
ROW 15160	N/A	N/A	ROW Opportunity	San Ramon	South	4.3 Alamo Creek / Tassajara Creek	N/A	N/A	PORTELLO DR	N/A	1	0	0	1	0	0	0	1	1	4.5
ROW 18738	N/A	N/A	ROW Opportunity	San Ramon	South	4.3 Alamo Creek / Tassajara Creek	N/A	N/A	SUMMIT VIEW DR	N/A	1	0	0	1	0	0	0	1	1	4.5
Parcel 62880	N/A	N/A	Parcel-Based Opportunity	San Ramon	South	4.2 South San Ramon Creek	213440013	SAN RAMON CITY OF	N/A	0	1	0	0	1	0	0	0	1	1	4
ROW 1825	N/A	N/A	ROW Opportunity	San Ramon	South	4.3 Alamo Creek / Tassajara Creek	N/A	N/A	BEAVER CREEK	N/A	0	0	0	1	0	0	0	1	1	3.5

WALNUT CREEK

Municipal contact for information about the project list:

Ryan Cook rcook@walnut-creek.org

db_index	Project Name	Stakeholder	Project Type	Jurisdiction	Planning Unit	Watershed	APN	Owner	Street Name
Parcel 11000	N/A	N/A	Regional Opportunity	Walnut Creek	Central	2.7 Pine Creek / Galindo Creek	140275030	WALNUT CREEK CITY OF	N/A
Parcel 126008	N/A	N/A	Regional Opportunity	Walnut Creek	Central	2.7 Pine Creek / Galindo Creek	144043003	WALNUT CREEK CITY OF	N/A
Parcel 136845	N/A	N/A	Regional Opportunity	Walnut Creek	Central	2.7 Pine Creek / Galindo Creek	143040051	WALNUT CREEK CITY OF	N/A
Parcel 122026	N/A	N/A	Parcel-Based Opportunity	Walnut Creek	Central	2.7 Pine Creek / Galindo Creek	144060010	WALNUT CREEK CITY OF	N/A
Parcel 124348	N/A	N/A	Regional Opportunity	Walnut Creek	Central	2.7 Pine Creek / Galindo Creek	144060030	WALNUT CREEK CITY OF	N/A
Parcel 124469	N/A	N/A	Regional Opportunity	Walnut Creek	Central	2.3 Grayson Creek / Murderers Creek	172110033	WALNUT CREEK CITY OF	N/A
Parcel 125621	N/A	N/A	Regional Opportunity	Walnut Creek	Central	2.7 Pine Creek / Galindo Creek	144270097	WALNUT CREEK CITY OF	N/A
Parcel 125939	N/A	N/A	Regional Opportunity	Walnut Creek	Central	2.7 Pine Creek / Galindo Creek	144060008	WALNUT CREEK CITY OF	N/A
Parcel 126347	N/A	N/A	Regional Opportunity	Walnut Creek	Central	2.3 Grayson Creek / Murderers Creek	171120070	WALNUT CREEK CITY OF	N/A
Parcel 126613	N/A	N/A	Regional Opportunity	Walnut Creek	Central	2.7 Pine Creek / Galindo Creek	144043008	WALNUT CREEK CITY OF	N/A
Parcel 126832	N/A	N/A	Regional Opportunity	Walnut Creek	Central	2.7 Pine Creek / Galindo Creek	144060012	WALNUT CREEK CITY OF	N/A
Parcel 127126	N/A	N/A	Regional Opportunity	Walnut Creek	Central	2.7 Pine Creek / Galindo Creek	144041002	WALNUT CREEK CITY OF	N/A
Parcel 127603	N/A	N/A	Parcel-Based Opportunity	Walnut Creek	Central	2.7 Pine Creek / Galindo Creek	144060011	WALNUT CREEK CITY OF	N/A
Parcel 128258	N/A	N/A	Regional Opportunity	Walnut Creek	Central	2.7 Pine Creek / Galindo Creek	144022002	WALNUT CREEK CITY OF	N/A
Parcel 128720	N/A	N/A	Regional Opportunity	Walnut Creek	Central	2.7 Pine Creek / Galindo Creek	135251009	WALNUT CREEK CITY OF	N/A
Parcel 49988	N/A	N/A	Parcel-Based Opportunity	Walnut Creek	Central	2.3 Grayson Creek / Murderers Creek	178300040	WALNUT CREEK CITY OF	N/A
planned_455	Heather Farm creek	Walnut Creek	Planned Creek/Marsh Restoration	Walnut Creek	Central	2.7 Pine Creek / Galindo Creek	N/A	N/A	N/A
Parcel 125222	N/A	N/A	Parcel-Based Opportunity	Walnut Creek	Central	2.7 Pine Creek / Galindo Creek	144050018	WALNUT CREEK CITY OF	N/A
Parcel 126117	N/A	N/A	Parcel-Based Opportunity	Walnut Creek	Central	2.7 Pine Creek / Galindo Creek	144050018	WALNUT CREEK CITY OF	N/A
Parcel 126516	N/A	N/A	Parcel-Based Opportunity	Walnut Creek	Central	2.7 Pine Creek / Galindo Creek	144043009	WALNUT CREEK CITY OF	N/A
Parcel 134624	N/A	N/A	Parcel-Based Opportunity	Walnut Creek	Central	2.7 Pine Creek / Galindo Creek	13501C002	N/A	N/A
Parcel 51737	N/A	N/A	Parcel-Based Opportunity	Walnut Creek	Central	2.8 San Ramon Creek	178360006	WALNUT CREEK CITY OF	N/A
ROW 19447	N/A	N/A	ROW Opportunity	Walnut Creek	Central	2.3 Grayson Creek / Murderers Creek	N/A	N/A	TODD LN
ROW 7755	N/A	N/A	ROW Opportunity	Walnut Creek	Central	2.3 Grayson Creek / Murderers Creek	N/A	N/A	GEARY RD
planned_452	North San Carlos Green Street	Walnut Creek	Planned Unlined Bioretention	Walnut Creek	Central	2.7 Pine Creek / Galindo Creek	N/A	N/A	N/A
ROW 13263	N/A	N/A	ROW Opportunity	Walnut Creek	Central	2.7 Pine Creek / Galindo Creek	N/A	N/A	N SAN CARLOS DR
ROW 13708	N/A	N/A	ROW Opportunity	Walnut Creek	Central	2.7 Pine Creek / Galindo Creek	N/A	N/A	OAK GROVE RD
ROW 13709	N/A	N/A	ROW Opportunity	Walnut Creek	Central	2.7 Pine Creek / Galindo Creek	N/A	N/A	OAK GROVE RD
planned_554	Indian Valley Pond	Walnut Creek	Planned Creek/Marsh Restoration	Walnut Creek	Central	2.8 San Ramon Creek	N/A	N/A	N/A
Parcel 121292	N/A	N/A	Parcel-Based Opportunity	Walnut Creek	Central	2.7 Pine Creek / Galindo Creek	135062001	WALNUT CREEK CITY OF	N/A
Parcel 125406	N/A	N/A	Regional Opportunity	Walnut Creek	Central	2.7 Pine Creek / Galindo Creek	144043010	WALNUT CREEK CITY OF	N/A
Parcel 130467	N/A	N/A	Parcel-Based Opportunity	Walnut Creek	Central	2.7 Pine Creek / Galindo Creek	14402C001	N/A	N/A
Parcel 133984	N/A	N/A	Parcel-Based Opportunity	Walnut Creek	Central	2.7 Pine Creek / Galindo Creek	135021004	WALNUT CREEK CITY OF	N/A
Parcel 111176	N/A	N/A	Parcel-Based Opportunity	Walnut Creek	Central	2.3 Grayson Creek / Murderers Creek	173121046	WALNUT CREEK CITY OF	N/A
Parcel 113464	N/A	N/A	Regional Opportunity	Walnut Creek	Central	2.3 Grayson Creek / Murderers Creek	173121047	WALNUT CREEK CITY OF	N/A
planned_211	Heather Farm Park Nature Lake Restoration	Walnut Creek	Planned Habitat Restoration	Walnut Creek	Central	2.7 Pine Creek / Galindo Creek	N/A	N/A	N/A
Parcel 120162	N/A	N/A	Parcel-Based Opportunity	Walnut Creek	Central	2.3 Grayson Creek / Murderers Creek	173014005	WALNUT CREEK CITY OF	N/A
Parcel 119115	N/A	N/A	Parcel-Based Opportunity	Walnut Creek	Central	2.7 Pine Creek / Galindo Creek	144070003	WALNUT CREEK CITY OF	N/A
ROW 13181	N/A	N/A	ROW Opportunity	Walnut Creek	Central	2.3 Grayson Creek / Murderers Creek	N/A	N/A	N BROADWAY
Parcel 128594	N/A	N/A	Regional Opportunity	Walnut Creek	Central	2.7 Pine Creek / Galindo Creek	143040062	WALNUT CREEK CITY OF	N/A
Parcel 129467	N/A	N/A	Regional Opportunity	Walnut Creek	Central	2.7 Pine Creek / Galindo Creek	143040069	WALNUT CREEK CITY OF	N/A
Parcel 129611	N/A	N/A	Regional Opportunity	Walnut Creek	Central	2.7 Pine Creek / Galindo Creek	143040061	WALNUT CREEK CITY OF	N/A
planned_214	Pine Creek Restoration	FRIENDS OF THE CREEKS	Planned Creek/Marsh Restoration	Walnut Creek	Central	2.7 Pine Creek / Galindo Creek	N/A	N/A	N/A
Parcel 105431	N/A	N/A	Parcel-Based Opportunity	Walnut Creek	Central	2.7 Pine Creek / Galindo Creek	139281020	WALNUT CREEK CITY OF	N/A
Parcel 31134	N/A	N/A	Regional Opportunity	Walnut Creek	Central	2.1 Las Trampas Creek	189130038	WALNUT CREEK CITY OF	N/A
ROW 3901	N/A	N/A	ROW Opportunity	Walnut Creek	Central	2.3 Grayson Creek / Murderers Creek	N/A	N/A	CENTRAL RD
planned_454	Downtown rain gardens	Walnut Creek	Planned Unlined Bioretention	Walnut Creek	Central	2.3 Grayson Creek / Murderers Creek	N/A	N/A	N/A
Parcel 111217	N/A	N/A	Parcel-Based Opportunity	Walnut Creek	Central	2.7 Pine Creek / Galindo Creek	140290003	WALNUT CREEK CITY OF	N/A
Parcel 30986	N/A	N/A	Parcel-Based Opportunity	Walnut Creek	Central	2.8 San Ramon Creek	182294001	WALNUT CREEK CITY OF	N/A
Parcel 45368	N/A	N/A	Parcel-Based Opportunity	Walnut Creek	Central	2.3 Grayson Creek / Murderers Creek	184060013	WALNUT CREEK CITY OF	N/A
planned_453	North Downtown Green Infrastructure	Walnut Creek	Planned Unlined Bioretention	Walnut Creek	Central	2.3 Grayson Creek / Murderers Creek	N/A	N/A	N/A
Parcel 31232	N/A	N/A	Parcel-Based Opportunity	Walnut Creek	Central	2.8 San Ramon Creek	182220021	WALNUT CREEK CITY OF	N/A
ROW 1225	N/A	N/A	ROW Opportunity	Walnut Creek	Central	2.3 Grayson Creek / Murderers Creek	N/A	N/A	ARROYO WAY
planned_213	Redesign and Reconstructio of Las Trampas Creek	FRIENDS OF THE CREEKS	Planned Unlined Bioretention	Walnut Creek	Central	2.1 Las Trampas Creek	N/A	N/A	N/A
ROW 21497	N/A	N/A	ROW Opportunity	Walnut Creek	Central	2.7 Pine Creek / Galindo Creek	N/A	N/A	YGNACIO VALLEY RD
planned_212	Pine Creek Basin at Trails End Habitat Restoration	Walnut Creek	Planned Habitat Restoration	Unincorporated	Central	2.7 Pine Creek / Galindo Creek	N/A	N/A	N/A
planned_200	Bayberry drainage improvements	Walnut Creek	Planned Creek/Marsh Restoration	Walnut Creek	Central	2.7 Pine Creek / Galindo Creek	N/A	N/A	N/A
planned_208	Pine Creek Riparian Enhancements	Walnut Creek	Planned Habitat Restoration	Walnut Creek	Central	2.7 Pine Creek / Galindo Creek	N/A	N/A	N/A
Parcel 49020	N/A	N/A	Regional Opportunity	Walnut Creek	Central	2.3 Grayson Creek / Murderers Creek	178300037	WALNUT CREEK CITY OF	N/A
ROW 12633	N/A	N/A	ROW Opportunity	Walnut Creek	Central	2.7 Pine Creek / Galindo Creek	N/A	N/A	MITCHELL DR
Parcel 135339	N/A	N/A	Regional Opportunity	Walnut Creek	Central	2.7 Pine Creek / Galindo Creek	134100334	WALNUT CREEK CITY OF	N/A
Parcel 44779	N/A	N/A	Regional Opportunity	Walnut Creek	Central	2.3 Grayson Creek / Murderers Creek	184092031	WALNUT CREEK CITY OF	N/A
ROW 11157	N/A	N/A	ROW Opportunity	Walnut Creek	Central	2.3 Grayson Creek / Murderers Creek	N/A	N/A	LOCUST ST
ROW 17453	N/A	N/A	ROW Opportunity	Walnut Creek	Central	2.7 Pine Creek / Galindo Creek	N/A	N/A	SHADELANDS DR
Parcel 47215	N/A	N/A	Parcel-Based Opportunity	Walnut Creek	Central	2.8 San Ramon Creek	179091009	WALNUT CREEK CITY OF	N/A
Parcel 51603	N/A	N/A	Regional Opportunity	Walnut Creek	Central	2.7 Pine Creek / Galindo Creek	139110004	WALNUT CREEK CITY OF	N/A
ROW 13192	N/A	N/A	ROW Opportunity	Walnut Creek	Central	2.3 Grayson Creek / Murderers Creek	N/A	N/A	N CIVIC DR
ROW 14860	N/A	N/A	ROW Opportunity	Walnut Creek	Central	2.3 Grayson Creek / Murderers Creek	N/A	N/A	PINE ST
ROW 16579	N/A	N/A	ROW Opportunity	Walnut Creek	Central	2.3 Grayson Creek / Murderers Creek	N/A	N/A	S CARLBACK AVE
ROW 19382	N/A	N/A	ROW Opportunity	Walnut Creek	Central	2.1 Las Trampas Creek	N/A	N/A	TICE VALLEY BLVD
planned_558	Gypsy Flat	Walnut Creek	Planned Creek/Marsh Restoration	Walnut Creek	Central	2.8 San Ramon Creek	N/A	N/A	N/A
planned_218	Indian Valley Pond Wetland Restoration Project / Twin Ponds Erosion Control and Remediation	WALNUT CREEK OPEN SPACE FOUNDATION	Planned Creek/Marsh Restoration	Walnut Creek	Central	2.8 San Ramon Creek	N/A	N/A	N/A
planned_557	Twin Ponds	Walnut Creek	Planned Creek/Marsh Restoration	Walnut Creek	Central	2.8 San Ramon Creek	N/A	N/A	N/A
planned_559	Hazard Pond	Walnut Creek	Planned Creek/Marsh Restoration	Walnut Creek	Central	2.8 San Ramon Creek	N/A	N/A	N/A
planned_556	Joaquin Pond	Walnut Creek	Planned Creek/Marsh Restoration	Unincorporated	Central	2.8 San Ramon Creek	N/A	N/A	N/A
Parcel 139711	N/A	N/A	Regional Opportunity	Walnut Creek	Central	2.7 Pine Creek / Galindo Creek	148160012	CCC FLOOD CONTROL & WATER CONS	N/A
ROW 16814	N/A	N/A	ROW Opportunity	Walnut Creek	Central	2.7 Pine Creek / Galindo Creek	N/A	N/A	SAN CARLOS CT
ROW 17053	N/A	N/A	ROW Opportunity	Walnut Creek	Central	2.7 Pine Creek / Galindo Creek	N/A	N/A	SANTA ANA PL
ROW 2929	N/A	N/A	ROW Opportunity	Walnut Creek	Central	2.7 Pine Creek / Galindo Creek	N/A	N/A	BURLINGTON CT
ROW 9982	N/A	N/A	ROW Opportunity	Walnut Creek	Central	2.7 Pine Creek / Galindo Creek	N/A	N/A	KELOBA CT
Parcel 105520	N/A	N/A	Parcel-Based Opportunity	Walnut Creek	Central	2.7 Pine Creek / Galindo Creek	139090002	MT DIABLO UNIFIED SCHOOL DIST	N/A
Parcel 112871	N/A	N/A	Parcel-Based Opportunity	Walnut Creek	Central	2.3 Grayson Creek / Murderers Creek	174031001	WALNUT CREEK SCHOOL DISTRICT	N/A
Parcel 117426	N/A	N/A	Regional Opportunity	Walnut Creek	Central	2.3 Grayson Creek / Murderers Creek	173021017	CONTRA COSTA COUNTY	N/A
Parcel 119888	N/A	N/A	Regional Opportunity	Walnut Creek	Central	2.3 Grayson Creek / Murderers Creek	171210026	EAST BAY MUNICIPAL UTILITY DIS	N/A
Parcel 120593	N/A	N/A	Parcel-Based Opportunity	Walnut Creek	Central	2.7 Pine Creek / Galindo Creek	142142013	MT DIABLO UNIFIED SCHOOL DIST	N/A
Parcel 120758	N/A	N/A	Regional Opportunity	Walnut Creek	Central	2.3 Grayson Creek / Murderers Creek	171210021	CALIFORNIA STATE OF	N/A
Parcel 121241	N/A	N/A	Regional Opportunity	Walnut Creek	Central	2.7 Pine Creek / Galindo Creek	135222001	CCC FLOOD CONTROL & WATER CONS	N/A
Parcel 124732	N/A	N/A	Regional Opportunity	Walnut Creek	Central	2.3 Grayson Creek / Murderers Creek	172110017	WALNUT CREEK CITY OF	N/A
Parcel 125131	N/A	N/A	Parcel-Based Opportunity	Walnut Creek	Central	2.7 Pine Creek / Galindo Creek	142070009	MT DIABLO UNIFIED SCHOOL DIST	N/A
Parcel 126124	N/A	N/A	Regional Opportunity	Walnut Creek	Central	2.7 Pine Creek / Galindo Creek	135143002	CCC FLOOD CONTROL & WATER CONS	N/A
Parcel 127273	N/A	N/A	Regional Opportunity	Walnut Creek	Central	2.7 Pine Creek / Galindo Creek	142222031	CONTRA COSTA COUNTY	N/A
Parcel 127524	N/A	N/A	Parcel-Based Opportunity	Walnut Creek	Central	2.3 Grayson Creek / Murderers Creek	171110021	WALNUT CREEK CITY OF	N/A
Parcel 128888	N/A	N/A	Regional Opportunity	Walnut Creek	Central	2.3 Grayson Creek / Murderers Creek	171260006	EAST BAY MUNICIPAL UTILITY DIS	N/A
Parcel 130043	N/A	N/A	Parcel-Based Opportunity	Walnut Creek	Central	2.3 Grayson Creek / Murderers Creek	171260006	EAST BAY MUNICIPAL UTILITY DIS	N/A
Parcel 133079	N/A	N/A	Regional Opportunity	Walnut Creek	Central	2.3 Grayson Creek / Murderers Creek	170300003	EAST BAY MUNICIPAL UTILITY DIS	N/A
Parcel 133435	N/A	N/A	Regional Opportunity	Walnut Creek	Central	2.7 Pine Creek / Galindo Creek	135271053	WALNUT CREEK CITY OF	N/A
Parcel 135123	N/A	N/A	Parcel-Based Opportunity	Walnut Creek	Central	2.7 Pine Creek / Galindo Creek	145120032	MT DIABLO UNIFIED SCHOOL DIST	N/A
Parcel 136829	N/A	N/A	Regional Opportunity	Walnut Creek	Central	2.3 Grayson Creek / Murderers Creek	148180052	CCC REDEVELOPMENT AGENCY	N/A
Parcel 140668	N/A	N/A	Parcel-Based Opportunity	Walnut Creek	Central	2.7 Pine Creek / Galindo Creek	134110011	MT DIABLO UNIFIED SCHOOL DIST	N/A
Parcel 375928	N/A	N/A	Parcel-Based Opportunity	Walnut Creek	Central	2.7 Pine Creek / Galindo Creek	139090001	MT DIABLO UNIFIED SCHOOL DIST	N/A
Parcel 47775	N/A	N/A	Regional Opportunity	Walnut Creek	Central	2.3 Grayson Creek / Murderers Creek	178180007	WALNUT CREEK CITY OF	N/A
Parcel 48365	N/A	N/A	Regional Opportunity	Walnut Creek	Central	2.3 Grayson Creek / Murderers Creek	178300039	WALNUT CREEK CITY OF	N/A
ROW 7602	N/A	N/A	ROW Opportunity	Walnut Creek	Central	2.7 Pine Creek / Galindo Creek	N/A	N/A	FYNE DR
ROW 9793	N/A	N/A	ROW Opportunity	Walnut Creek	Central	2.3 Grayson Creek / Murderers Creek	N/A	N/A	JONES RD
Parcel 43157	N/A	N/A	Regional Opportunity	Walnut Creek	Central	2.8 San Ramon Creek	183260035	CONTRA COSTA COUNTY	N/A
ROW 10803	N/A	N/A	ROW Opportunity	Walnut Creek	Central	2.3 Grayson Creek / Murderers Creek	N/A	N/A	LAWRENCE WAY
ROW 10909	N/A	N/A	ROW Opportunity	Walnut Creek	Central	2.3 Grayson Creek / Murderers Creek	N/A	N/A	LESSNICK LN
ROW 10678	N/A	N/A	ROW Opportunity	Walnut Creek	Central	2.3 Grayson Creek / Murderers Creek	N/A	N/A	LAS JUNTAS WAY
ROW 14823	N/A	N/A	ROW Opportunity	Walnut Creek	Central	2.3 Grayson Creek / Murderers Creek	N/A	N/A	PIMICO DR
ROW 20122	N/A	N/A	ROW Opportunity	Walnut Creek	Central	2.3 Grayson Creek / Murderers Creek	N/A	N/A	VIA LOS NINOS
ROW 9791	N/A	N/A	ROW Opportunity	Walnut Creek	Central	2.3 Grayson Creek / Murderers Creek	N/A	N/A	IONES PL
Parcel 105991	N/A	N/A	Parcel-Based Opportunity	Walnut Creek	Central	2.8 San Ramon Creek	173161012	WALNUT CREEK SCHOOL DISTRICT	N/A
Parcel 107701	N/A	N/A	Parcel-Based Opportunity	Walnut Creek	Central	2.3 Grayson Creek / Murderers Creek	173162011	WALNUT CREEK SCHOOL DISTRICT	N/A
Parcel 112618	N/A	N/A	Regional Opportunity	Walnut Creek	Central	2.7 Pine Creek / Galindo Creek	142131001	CCC FIRE PROTECTION DISTRICT	N/A
Parcel 113866	N/A	N/A	Parcel-Based Opportunity	Walnut Creek	Central	2.3 Grayson Creek / Murderers Creek	173110025	CONTRA COSTA COUNTY	N/A
Parcel 121927	N/A	N/A	Regional Opportunity	Walnut Creek	Central	2.3 Grayson Creek / Murderers Creek	171201033	CALIFORNIA STATE OF	N/A
Parcel 123795	N/A	N/A	Regional Opportunity	Walnut Creek	Central	2.3 Grayson Creek / Murderers Creek	172110013	WALNUT CREEK CITY OF	N/A

db_index	Project Name	Size	Slope	Infiltration	Yield Class	Removes Pollutant Loads	Augments Water Supply	Provides Flood Control	Reestablishes Natural Drainage	Develops Open Space	Community	Total Score
Parcel 110000	N/A	1	2	2	1	3	1	1	1	1	1	14
Parcel 126008	N/A	1	2	1	1.5	3	1	1	1	1	1	13.5
Parcel 136845	N/A	1	2	1	1.5	3	1	1	1	1	1	13.5
Parcel 122026	N/A	2	2	1	1	2	1	1	1	1	1	13
Parcel 124348	N/A	1	2	1	1	3	1	1	1	1	1	13
Parcel 124469	N/A	1	2	1	1	3	1	1	1	1	1	13
Parcel 125621	N/A	1	2	1	1	3	1	1	1	1	1	13
Parcel 125939	N/A	1	2	1	1	3	1	1	1	1	1	13
Parcel 126347	N/A	1	2	1	1	3	1	1	1	1	1	13
Parcel 126613	N/A	1	2	1	1	3	1	1	1	1	1	13
Parcel 126832	N/A	1	2	1	1	3	1	1	1	1	1	13
Parcel 127126	N/A	1	2	1	1	3	1	1	1	1	1	13
Parcel 127603	N/A	2	2	1	1	2	1	1	1	1	1	13
Parcel 128258	N/A	2	2	1	1	3	1	1	1	1	1	13
Parcel 128720	N/A	1	2	1	1	3	1	1	1	1	1	13
Parcel 49988	N/A	2	2	1	1	2	1	1	1	1	1	13
planned_455	Heather Farm creek	2	2	1	1	0	0	0	2	2	2	12
Parcel 125222	N/A	2	1	1	1	2	1	1	1	1	1	12
Parcel 126117	N/A	2	1	1	1	2	1	1	1	1	1	12
Parcel 126516	N/A	0	2	1	2	2	1	1	1	1	1	12
Parcel 134624	N/A	2	1	2	0	2	1	1	1	1	1	12
Parcel 51737	N/A	2	1	1	1	2	1	1	1	1	1	12
ROW 19447	N/A	N/A	2	1	1	2	1	1	1	1	1	12
ROW 7755	N/A	N/A	2	1	1	2	1	1	1	1	1	12
planned_452	North San Carlos Green Street	2	1	1	1	2	1	1	1	1	1	12
ROW 13263	N/A	N/A	1	1	1.5	2	1	1	1	1	1	11.5
ROW 13708	N/A	N/A	2	1	0.5	2	1	1	1	1	1	11.5
ROW 13709	N/A	N/A	2	1	0.5	2	1	1	1	1	1	11.5
planned_554	Indian Valley Pond	2	2	1	0	0	0	0	2	2	2	11
Parcel 121292	N/A	2	1	1	0	2	1	1	1	1	1	11
Parcel 125406	N/A	0	1	1	1	3	1	1	1	1	1	11
Parcel 130467	N/A	2	1	1	0	2	1	1	1	1	1	11
Parcel 133984	N/A	2	0	2	0	2	1	1	1	1	1	11
Parcel 111176	N/A	0	1	1	1	2	1	1	1	1	1	10
Parcel 113464	N/A	1	2	0	1	3	0	0	0	1	1	9
planned_211	Heather Farm Park Nature Lake Restoration	2	1	1	1	0	0	0	0	2	2	9
Parcel 120162	N/A	2	2	0	1	1	0	0	0	1	1	8
Parcel 119115	N/A	2	2	0	1	2	0	0	0	0	0	7
ROW 13181	N/A	N/A	1	0	1	1	0	0	0	1	1	5.5
Parcel 128594	N/A	1	2	1	1	3	1	1	1	1	1	13
Parcel 129467	N/A	1	2	1	1	3	1	1	1	1	1	13
Parcel 129611	N/A	1	2	1	1	3	1	1	1	1	1	13
planned_214	Pine Creek Restoration	2	2	1	1	0	0	0	2	2	2	12
Parcel 105431	N/A	1	2	1	1	2	1	1	1	1	1	12
Parcel 31134	N/A	1	1	1	1	3	1	1	1	1	1	12
ROW 3901	N/A	N/A	2	1	1	2	1	1	1	1	1	12
planned_454	Downtown rain gardens	0	2	1	1	2	1	1	1	1	1	11
Parcel 111217	N/A	1	1	1	1	2	1	1	1	1	1	11
Parcel 30986	N/A	1	1	1	1	2	1	1	1	1	1	11
Parcel 45368	N/A	0	2	1	1	2	1	1	1	1	1	11
planned_453	North Downtown Green Infrastructure	2	0	1	1	2	1	1	1	1	1	11
Parcel 31232	N/A	1	0	1	1	2	1	1	1	1	1	10
ROW 1225	N/A	N/A	0	1	1	2	1	1	1	1	1	10
planned_213	Redesign and Reconstructio of Las Trampas Creek	2	0	0	1	2	1	1	1	1	1	10
ROW 21497	N/A	N/A	0	1	0.5	2	1	1	1	1	1	9.5
planned_212	Pine Creek Basin at Trails End Habitat Restoration	2	2	1	0.5	0	0	0	0	2	2	9.5
planned_200	Bayberry drainage improvements	2	0	1	0	0	0	0	2	2	2	9
planned_208	Pine Creek Riparian Enhancements	1	1	1	1	0	0	0	0	2	2	8
Parcel 49020	N/A	1	2	1	1	3	1	1	1	1	1	13
ROW 12633	N/A	N/A	2	1	1	2	1	1	1	1	1	12.5
Parcel 135339	N/A	1	1	2	0	3	1	1	1	1	1	12
Parcel 44779	N/A	1	1	1	1	3	1	1	1	1	1	12
ROW 11157	N/A	N/A	2	1	1	2	1	1	1	1	1	12
ROW 17453	N/A	N/A	2	1	1	2	1	1	1	1	1	12
Parcel 47215	N/A	2	0	1	1	2	1	1	1	1	1	11
Parcel 51603	N/A	1	0	2	0	3	1	1	1	1	1	11
ROW 13192	N/A	N/A	1	1	1	2	1	1	1	1	1	11
ROW 14860	N/A	N/A	1	1	1	2	1	1	1	1	1	11
ROW 16579	N/A	N/A	1	1	1	2	1	1	1	1	1	11
ROW 19382	N/A	N/A	1	1	1	2	1	1	1	1	1	11
planned_558	Gypsy Flat	0	2	1	0	0	0	0	2	2	2	9
planned_218	Indian Valley Pond Wetland Restoration Project / Twin Ponds Erosion Control and Remediation	2	0	1	0	0	0	0	2	2	2	9
planned_557	Twin Ponds	2	0	1	0	0	0	0	2	2	2	9
planned_559	Hazard Pond	2	0	1	0	0	0	0	2	2	2	9
planned_556	Joaquin Pond	0	0	1	1	0	0	0	2	2	2	8
Parcel 139711	N/A	2	2	1	1	3	1	1	1	1	1	14
ROW 16814	N/A	N/A	2	2	1	2	1	1	1	1	1	13.5
ROW 17053	N/A	N/A	2	2	1	2	1	1	1	1	1	13.5
ROW 2929	N/A	N/A	2	2	1	2	1	1	1	1	1	13.5
ROW 9982	N/A	N/A	2	2	1	2	1	1	1	1	1	13.5
Parcel 105520	N/A	2	2	1	1	2	1	1	1	1	1	13
Parcel 112871	N/A	2	2	1	1	2	1	1	1	1	1	13
Parcel 117426	N/A	1	2	1	1	3	1	1	1	1	1	13
Parcel 119888	N/A	1	2	1	1	3	1	1	1	1	1	13
Parcel 120593	N/A	2	2	1	1	2	1	1	1	1	1	13
Parcel 120758	N/A	2	2	1	1	3	1	1	1	1	1	13
Parcel 121241	N/A	1	2	1	1	3	1	1	1	1	1	13
Parcel 124732	N/A	1	2	1	1	3	1	1	1	1	1	13
Parcel 125131	N/A	2	2	1	1	2	1	1	1	1	1	13
Parcel 126124	N/A	1	2	1	1	3	1	1	1	1	1	13
Parcel 127273	N/A	1	2	1	1	3	1	1	1	1	1	13
Parcel 127524	N/A	2	2	1	1	2	1	1	1	1	1	13
Parcel 128888	N/A	1	2	1	1	3	1	1	1	1	1	13
Parcel 130043	N/A	2	2	1	1	2	1	1	1	1	1	13
Parcel 133079	N/A	1	2	1	1	3	1	1	1	1	1	13
Parcel 133435	N/A	0	2	2	1	3	1	1	1	1	1	13
Parcel 135123	N/A	2	2	1	1	2	1	1	1	1	1	13
Parcel 136829	N/A	2	2	1	1	3	1	1	1	1	1	13
Parcel 140668	N/A	2	2	1	1	2	1	1	1	1	1	13
Parcel 375928	N/A	2	1	2	1	2	1	1	1	1	1	13
Parcel 47775	N/A	1	2	1	1	3	1	1	1	1	1	13
Parcel 48365	N/A	1	2	1	1	3	1	1	1	1	1	13
ROW 7602	N/A	N/A	2	2	1	2	1	1	1	1	1	13
ROW 9793	N/A	N/A	2	1	1.5	2	1	1	1	1	1	13
Parcel 43157	N/A	1	2	1	0.5	3	1	1	1	1	1	12.5
ROW 10803	N/A	N/A	2	1	1.5	2	1	1	1	1	1	12.5
ROW 10909	N/A	N/A	2	1	1.5	2	1	1	1	1	1	12.5
ROW 10678	N/A	N/A	2	1	1	2	1	1	1	1	1	12.5
ROW 14823	N/A	N/A	2	1	1	2	1	1	1	1	1	12.5
ROW 20122	N/A	N/A	2	1	1	2	1	1	1	1	1	12.5
ROW 9791	N/A	N/A	2	1	1	2	1	1	1	1	1	12.5
Parcel 105991	N/A	2	1	1	1	2	1	1	1	1	1	12
Parcel 107701	N/A	2	1	1	1	2	1	1	1	1	1	12
Parcel 112618	N/A	0	2	1	1	3	1	1	1	1	1	12
Parcel 113866	N/A	2	1	1	1	2	1	1	1	1	1	12
Parcel 121927	N/A	1	1	1	1	3	1	1	1	1	1	12
Parcel 123795	N/A	0	2	1	1	3	1	1	1	1	1	12

db_index	Project Name	Stakeholder	Project Type	Jurisdiction	Planning Unit	Watershed	APN	Owner	Street Name
Parcel 124301	N/A	N/A	Regional Opportunity	Walnut Creek	Central	2.3 Grayson Creek / Murderers Creek	17126001	EAST BAY MUNICIPAL UTILITY DIS	N/A
Parcel 124741	N/A	N/A	Regional Opportunity	Walnut Creek	Central	2.3 Grayson Creek / Murderers Creek	172110018	WALNUT CREEK CITY OF	N/A
Parcel 124759	N/A	N/A	Regional Opportunity	Walnut Creek	Central	2.7 Pine Creek / Galindo Creek	143114052	WALNUT CREEK CITY OF	N/A
Parcel 126130	N/A	N/A	Parcel-Based Opportunity	Walnut Creek	Central	2.3 Grayson Creek / Murderers Creek	171133023	CONTRA COSTA CHRISTIAN SCHOOLS	N/A
Parcel 126330	N/A	N/A	Regional Opportunity	Walnut Creek	Central	2.3 Grayson Creek / Murderers Creek	171110023	WALNUT CREEK CITY OF	N/A
Parcel 126678	N/A	N/A	Regional Opportunity	Walnut Creek	Central	2.7 Pine Creek / Galindo Creek	144043011	CONTRA COSTA WATER DISTRICT	N/A
Parcel 126934	N/A	N/A	Regional Opportunity	Walnut Creek	Central	2.3 Grayson Creek / Murderers Creek	171132022	WALNUT CREEK CHRISTIAN SCHOOLS	N/A
Parcel 127144	N/A	N/A	Regional Opportunity	Walnut Creek	Central	2.7 Pine Creek / Galindo Creek	142044026	WALNUT CREEK CITY OF	N/A
Parcel 127167	N/A	N/A	Regional Opportunity	Walnut Creek	Central	2.7 Pine Creek / Galindo Creek	144041003	CONTRA COSTA WATER DISTRICT	N/A
Parcel 127517	N/A	N/A	Regional Opportunity	Walnut Creek	Central	2.3 Grayson Creek / Murderers Creek	171110022	WALNUT CREEK CITY OF	N/A
Parcel 127539	N/A	N/A	Parcel-Based Opportunity	Walnut Creek	Central	2.3 Grayson Creek / Murderers Creek	171260006	EAST BAY MUNICIPAL UTILITY DIS	N/A
Parcel 127547	N/A	N/A	Regional Opportunity	Walnut Creek	Central	2.3 Grayson Creek / Murderers Creek	171110017	WALNUT CREEK CITY OF	N/A
Parcel 127700	N/A	N/A	Regional Opportunity	Walnut Creek	Central	2.7 Pine Creek / Galindo Creek	142051010	WALNUT CREEK CITY OF	N/A
Parcel 128484	N/A	N/A	Regional Opportunity	Walnut Creek	Central	2.7 Pine Creek / Galindo Creek	135251010	CCC FLOOD CONTROL & WATER CONS	N/A
Parcel 129283	N/A	N/A	Regional Opportunity	Walnut Creek	Central	2.7 Pine Creek / Galindo Creek	144030024	CCC FLOOD CONTROL & WATER CONS	N/A
Parcel 131638	N/A	N/A	Regional Opportunity	Walnut Creek	Central	2.7 Pine Creek / Galindo Creek	135291025	WALNUT CREEK CITY OF	N/A
Parcel 133125	N/A	N/A	Regional Opportunity	Walnut Creek	Central	2.3 Grayson Creek / Murderers Creek	148210015	CALIFORNIA STATE OF	N/A
Parcel 133257	N/A	N/A	Regional Opportunity	Walnut Creek	Central	2.7 Pine Creek / Galindo Creek	145120020	MT DIABLO UNIFIED SCHOOL DIST	N/A
Parcel 133798	N/A	N/A	Regional Opportunity	Walnut Creek	Central	2.3 Grayson Creek / Murderers Creek	148210011	CALIFORNIA STATE OF	N/A
Parcel 134554	N/A	N/A	Regional Opportunity	Walnut Creek	Central	2.3 Grayson Creek / Murderers Creek	148210008	CALIFORNIA STATE OF	N/A
Parcel 136325	N/A	N/A	Regional Opportunity	Walnut Creek	Central	2.3 Grayson Creek / Murderers Creek	148180051	CCC REDEVELOPMENT AGENCY	N/A
Parcel 137326	N/A	N/A	Regional Opportunity	Walnut Creek	Central	2.7 Pine Creek / Galindo Creek	134421031	WALNUT CREEK CITY OF	N/A
Parcel 139361	N/A	N/A	Parcel-Based Opportunity	Walnut Creek	Central	2.3 Grayson Creek / Murderers Creek	170300003	EAST BAY MUNICIPAL UTILITY DIS	N/A
Parcel 140019	N/A	N/A	Parcel-Based Opportunity	Walnut Creek	Central	2.3 Grayson Creek / Murderers Creek	147271009	SAN FRANCISCO BART DISTRICT	N/A
Parcel 140567	N/A	N/A	Parcel-Based Opportunity	Walnut Creek	Central	2.7 Pine Creek / Galindo Creek	147271007	SAN FRANCISCO BART DISTRICT	N/A
Parcel 30691	N/A	N/A	Regional Opportunity	Walnut Creek	Central	2.1 Las Trampas Creek	189130044	CCC FIRE PROTECTION DISTRICT	N/A
Parcel 31059	N/A	N/A	Parcel-Based Opportunity	Walnut Creek	Central	2.1 Las Trampas Creek	189130048	WALNUT CREEK CITY OF	N/A
Parcel 36219	N/A	N/A	Regional Opportunity	Walnut Creek	Central	2.1 Las Trampas Creek	184392042	CALIFORNIA STATE OF	N/A
Parcel 36628	N/A	N/A	Regional Opportunity	Walnut Creek	Central	2.1 Las Trampas Creek	184392045	CALIFORNIA STATE OF	N/A
Parcel 375785	N/A	N/A	Parcel-Based Opportunity	Walnut Creek	Central	2.3 Grayson Creek / Murderers Creek	174190037	SAN FRANCISCO BART DISTRICT	N/A
Parcel 375786	N/A	N/A	Parcel-Based Opportunity	Walnut Creek	Central	2.3 Grayson Creek / Murderers Creek	174180001	SAN FRANCISCO BART DISTRICT	N/A
Parcel 42428	N/A	N/A	Parcel-Based Opportunity	Walnut Creek	Central	2.8 San Ramon Creek	183040003	ACALANES UNION HIGH SCHOOL DIS	N/A
Parcel 46296	N/A	N/A	Regional Opportunity	Walnut Creek	Central	2.3 Grayson Creek / Murderers Creek	178230030	WALNUT CREEK CITY OF	N/A
Parcel 48034	N/A	N/A	Regional Opportunity	Walnut Creek	Central	2.3 Grayson Creek / Murderers Creek	178180043	WALNUT CREEK CITY OF	N/A
ROW 1011	N/A	N/A	ROW Opportunity	Walnut Creek	Central	2.7 Pine Creek / Galindo Creek	N/A	N/A	APPIA CT
ROW 10113	N/A	N/A	ROW Opportunity	Walnut Creek	Central	2.7 Pine Creek / Galindo Creek	N/A	N/A	KILARNEY LN
ROW 10182	N/A	N/A	ROW Opportunity	Walnut Creek	Central	2.3 Grayson Creek / Murderers Creek	N/A	N/A	KINGSTON PL
ROW 10186	N/A	N/A	ROW Opportunity	Walnut Creek	Central	2.3 Grayson Creek / Murderers Creek	N/A	N/A	KINGSTON WAY
ROW 10204	N/A	N/A	ROW Opportunity	Walnut Creek	Central	2.7 Pine Creek / Galindo Creek	N/A	N/A	KIOWA CT
ROW 10210	N/A	N/A	ROW Opportunity	Walnut Creek	Central	2.7 Pine Creek / Galindo Creek	N/A	N/A	KIRBY CT
ROW 10211	N/A	N/A	ROW Opportunity	Walnut Creek	Central	2.7 Pine Creek / Galindo Creek	N/A	N/A	KIRBY LN
ROW 10230	N/A	N/A	ROW Opportunity	Walnut Creek	Central	2.3 Grayson Creek / Murderers Creek	N/A	N/A	KISMET CT
ROW 10299	N/A	N/A	ROW Opportunity	Walnut Creek	Central	2.3 Grayson Creek / Murderers Creek	N/A	N/A	KUHL CT
ROW 10341	N/A	N/A	ROW Opportunity	Walnut Creek	Central	2.7 Pine Creek / Galindo Creek	N/A	N/A	LA CORSO CIR
ROW 10342	N/A	N/A	ROW Opportunity	Walnut Creek	Central	2.7 Pine Creek / Galindo Creek	N/A	N/A	LA CORSO CT
ROW 10343	N/A	N/A	ROW Opportunity	Walnut Creek	Central	2.7 Pine Creek / Galindo Creek	N/A	N/A	LA CORSO DR
ROW 10344	N/A	N/A	ROW Opportunity	Walnut Creek	Central	2.7 Pine Creek / Galindo Creek	N/A	N/A	LA CORSO DR
ROW 10400	N/A	N/A	ROW Opportunity	Walnut Creek	Central	2.7 Pine Creek / Galindo Creek	N/A	N/A	LA QUINTA
ROW 10401	N/A	N/A	ROW Opportunity	Walnut Creek	Central	2.7 Pine Creek / Galindo Creek	N/A	N/A	LA QUINTA CT
ROW 10406	N/A	N/A	ROW Opportunity	Walnut Creek	Central	2.7 Pine Creek / Galindo Creek	N/A	N/A	LA SALLE CT
ROW 10409	N/A	N/A	ROW Opportunity	Walnut Creek	Central	2.7 Pine Creek / Galindo Creek	N/A	N/A	LA SALLE DR
ROW 10411	N/A	N/A	ROW Opportunity	Walnut Creek	Central	2.7 Pine Creek / Galindo Creek	N/A	N/A	LA SALLE DR
ROW 10441	N/A	N/A	ROW Opportunity	Walnut Creek	Central	2.7 Pine Creek / Galindo Creek	N/A	N/A	LACARSO CIR
ROW 10504	N/A	N/A	ROW Opportunity	Walnut Creek	Central	2.8 San Ramon Creek	N/A	N/A	LAKE WAY
ROW 10507	N/A	N/A	ROW Opportunity	Walnut Creek	Central	2.8 San Ramon Creek	N/A	N/A	LAKE WAY
ROW 10570	N/A	N/A	ROW Opportunity	Walnut Creek	Central	2.8 San Ramon Creek	N/A	N/A	LAMOUR LN
ROW 10581	N/A	N/A	ROW Opportunity	Walnut Creek	Central	2.8 San Ramon Creek	N/A	N/A	LANCASTER CT
ROW 10588	N/A	N/A	ROW Opportunity	Walnut Creek	Central	2.1 Las Trampas Creek	N/A	N/A	LANCASTER RD
ROW 10612	N/A	N/A	ROW Opportunity	Walnut Creek	Central	2.7 Pine Creek / Galindo Creek	N/A	N/A	LANGLE CT
ROW 10646	N/A	N/A	ROW Opportunity	Walnut Creek	Central	2.3 Grayson Creek / Murderers Creek	N/A	N/A	LARKEY CREEK PL
ROW 10649	N/A	N/A	ROW Opportunity	Walnut Creek	Central	2.3 Grayson Creek / Murderers Creek	N/A	N/A	LARKEY LN
ROW 10681	N/A	N/A	ROW Opportunity	Walnut Creek	Central	2.7 Pine Creek / Galindo Creek	N/A	N/A	LAS LOMAS WAY
ROW 10683	N/A	N/A	ROW Opportunity	Walnut Creek	Central	2.7 Pine Creek / Galindo Creek	N/A	N/A	LAS LOMAS WAY
ROW 1074	N/A	N/A	ROW Opportunity	Walnut Creek	Central	2.7 Pine Creek / Galindo Creek	N/A	N/A	ARBLODAD CT
ROW 10805	N/A	N/A	ROW Opportunity	Walnut Creek	Central	2.3 Grayson Creek / Murderers Creek	N/A	N/A	LAWRENCE WAY
ROW 10817	N/A	N/A	ROW Opportunity	Walnut Creek	Central	2.3 Grayson Creek / Murderers Creek	N/A	N/A	LE JEAN WAY
ROW 10825	N/A	N/A	ROW Opportunity	Walnut Creek	Central	2.7 Pine Creek / Galindo Creek	N/A	N/A	LEANING OAK CT
ROW 10884	N/A	N/A	ROW Opportunity	Walnut Creek	Central	2.7 Pine Creek / Galindo Creek	N/A	N/A	LENNON LN
ROW 10933	N/A	N/A	ROW Opportunity	Walnut Creek	Central	2.3 Grayson Creek / Murderers Creek	N/A	N/A	LEXINGTON PL
ROW 11087	N/A	N/A	ROW Opportunity	Walnut Creek	Central	2.7 Pine Creek / Galindo Creek	N/A	N/A	LISBOA CT
ROW 11145	N/A	N/A	ROW Opportunity	Walnut Creek	Central	2.7 Pine Creek / Galindo Creek	N/A	N/A	LOCH LN
ROW 11204	N/A	N/A	ROW Opportunity	Walnut Creek	Central	2.7 Pine Creek / Galindo Creek	N/A	N/A	LOMOND CT
ROW 11206	N/A	N/A	ROW Opportunity	Walnut Creek	Central	2.7 Pine Creek / Galindo Creek	N/A	N/A	LOMOND LN
ROW 1124	N/A	N/A	ROW Opportunity	Walnut Creek	Central	2.3 Grayson Creek / Murderers Creek	N/A	N/A	ARENS LN
ROW 11248	N/A	N/A	ROW Opportunity	Walnut Creek	Central	2.7 Pine Creek / Galindo Creek	N/A	N/A	LONGFORD CT
ROW 11258	N/A	N/A	ROW Opportunity	Walnut Creek	Central	2.7 Pine Creek / Galindo Creek	N/A	N/A	LONGLEAF DR
ROW 11286	N/A	N/A	ROW Opportunity	Walnut Creek	Central	2.3 Grayson Creek / Murderers Creek	N/A	N/A	LORIE CT
ROW 11297	N/A	N/A	ROW Opportunity	Walnut Creek	Central	2.7 Pine Creek / Galindo Creek	N/A	N/A	LOS ALTOS AVE
ROW 1130	N/A	N/A	ROW Opportunity	Walnut Creek	Central	2.7 Pine Creek / Galindo Creek	N/A	N/A	ARGONNE DR
ROW 11309	N/A	N/A	ROW Opportunity	Walnut Creek	Central	2.7 Pine Creek / Galindo Creek	N/A	N/A	LOS BANOS AVE
ROW 11310	N/A	N/A	ROW Opportunity	Walnut Creek	Central	2.7 Pine Creek / Galindo Creek	N/A	N/A	LOS BANOS CT
ROW 11319	N/A	N/A	ROW Opportunity	Walnut Creek	Central	2.7 Pine Creek / Galindo Creek	N/A	N/A	LOS FELICAS AVE
ROW 1145	N/A	N/A	ROW Opportunity	Walnut Creek	Central	2.7 Pine Creek / Galindo Creek	N/A	N/A	ARRELL CT
ROW 1146	N/A	N/A	ROW Opportunity	Walnut Creek	Central	2.7 Pine Creek / Galindo Creek	N/A	N/A	ARRELL CT
ROW 1147	N/A	N/A	ROW Opportunity	Walnut Creek	Central	2.7 Pine Creek / Galindo Creek	N/A	N/A	ARRELL CT
ROW 11471	N/A	N/A	ROW Opportunity	Walnut Creek	Central	2.3 Grayson Creek / Murderers Creek	N/A	N/A	LYNVALE LN
ROW 1149	N/A	N/A	ROW Opportunity	Walnut Creek	Central	2.7 Pine Creek / Galindo Creek	N/A	N/A	ARRELL RD
ROW 1152	N/A	N/A	ROW Opportunity	Walnut Creek	Central	2.1 Las Trampas Creek	N/A	N/A	ARLENE CT
ROW 1153	N/A	N/A	ROW Opportunity	Walnut Creek	Central	2.1 Las Trampas Creek	N/A	N/A	ARLENE DR
ROW 11562	N/A	N/A	ROW Opportunity	Walnut Creek	Central	2.3 Grayson Creek / Murderers Creek	N/A	N/A	MADSEN LN
ROW 11563	N/A	N/A	ROW Opportunity	Walnut Creek	Central	2.3 Grayson Creek / Murderers Creek	N/A	N/A	MADSEN LN
ROW 11571	N/A	N/A	ROW Opportunity	Walnut Creek	Central	2.3 Grayson Creek / Murderers Creek	N/A	N/A	MAGGIE LN
ROW 11587	N/A	N/A	ROW Opportunity	Walnut Creek	Central	2.7 Pine Creek / Galindo Creek	N/A	N/A	MAHOGANY CT
ROW 11657	N/A	N/A	ROW Opportunity	Walnut Creek	Central	2.3 Grayson Creek / Murderers Creek	N/A	N/A	MALLARD DR
ROW 11678	N/A	N/A	ROW Opportunity	Walnut Creek	Central	2.7 Pine Creek / Galindo Creek	N/A	N/A	MANDARIN LN
ROW 11688	N/A	N/A	ROW Opportunity	Walnut Creek	Central	2.7 Pine Creek / Galindo Creek	N/A	N/A	MANGROVE WAY
ROW 11696	N/A	N/A	ROW Opportunity	Walnut Creek	Central	2.3 Grayson Creek / Murderers Creek	N/A	N/A	MANOR AVE
ROW 11709	N/A	N/A	ROW Opportunity	Walnut Creek	Central	2.7 Pine Creek / Galindo Creek	N/A	N/A	MANTILLA CORTE
ROW 11729	N/A	N/A	ROW Opportunity	Walnut Creek	Central	2.7 Pine Creek / Galindo Creek	N/A	N/A	MANZANO DR
ROW 11756	N/A	N/A	ROW Opportunity	Walnut Creek	Central	2.7 Pine Creek / Galindo Creek	N/A	N/A	MARBLEHEAD LN
ROW 11789	N/A	N/A	ROW Opportunity	Walnut Creek	Central	2.3 Grayson Creek / Murderers Creek	N/A	N/A	MARGRAVE CT
ROW 11880	N/A	N/A	ROW Opportunity	Walnut Creek	Central	2.8 San Ramon Creek	N/A	N/A	MARIPOSA WAY
ROW 11920	N/A	N/A	ROW Opportunity	Walnut Creek	Central	2.1 Las Trampas Creek	N/A	N/A	MARLO CT
ROW 12026	N/A	N/A	ROW Opportunity	Walnut Creek	Central	2.3 Grayson Creek / Murderers Creek	N/A	N/A	MATISSE CT
ROW 12078	N/A	N/A	ROW Opportunity	Walnut Creek	Central	2.3 Grayson Creek / Murderers Creek	N/A	N/A	MAYHEW WAY
ROW 12083	N/A	N/A	ROW Opportunity	Walnut Creek	Central	2.3 Grayson Creek / Murderers Creek	N/A	N/A	MAYO LN
ROW 121	N/A	N/A	ROW Opportunity	Walnut Creek	Central	2.7 Pine Creek / Galindo Creek	N/A	N/A	1970 CORP LIMIT
ROW 12111	N/A	N/A	ROW Opportunity	Walnut Creek	Central	2.8 San Ramon Creek	N/A	N/A	MC COW LN
ROW 12131	N/A	N/A	ROW Opportunity	Walnut Creek	Central	2.3 Grayson Creek / Murderers Creek	N/A	N/A	MC NUTT AVE
ROW 12172	N/A	N/A	ROW Opportunity	Walnut Creek	Central	2.8 San Ramon Creek	N/A	N/A	MCGUIRE DR
ROW 12229	N/A	N/A	ROW Opportunity	Walnut Creek	Central	2.7 Pine Creek / Galindo Creek	N/A	N/A	MEADOW VIEW LN
ROW 12262	N/A	N/A	ROW Opportunity	Walnut Creek	Central	2.7 Pine Creek / Galindo Creek	N/A	N/A	MEANDER CT
ROW 12263	N/A	N/A	ROW Opportunity	Walnut Creek	Central	2.7 Pine Creek / Galindo Creek	N/A	N/A	MEANDER DR
ROW 12302	N/A	N/A	ROW Opportunity	Walnut Creek	Central	2.7 Pine Creek / Galindo Creek	N/A	N/A	MELBOURNE PL
ROW 12310	N/A	N/A	ROW Opportunity	Walnut Creek	Central	2.8 San Ramon Creek	N/A	N/A	MELISSA CT
ROW 12348	N/A	N/A	ROW Opportunity	Walnut Creek	Central	2.7 Pine Creek / Galindo Creek	N/A	N/A	MENLO CT
ROW 12438	N/A	N/A	ROW Opportunity	Walnut Creek	Central	2.7 Pine Creek / Galindo Creek	N/A	N/A	MI ELANA CIR

db_index	Project Name	Size	Slope	Infiltration	Yield Class	Removes Pollutant Loads	Augments Water Supply	Provides Flood Control	Reestablishes Natural Drainage	Develops Open Space	Community	Total Score
Parcel 124301	N/A	1	1	1	1	3	1	1	1	1	1	12
Parcel 124741	N/A	0	2	1	1	3	1	1	1	1	1	12
Parcel 124759	N/A	0	2	1	1	3	1	1	1	1	1	12
Parcel 126130	N/A	2	1	1	1	2	1	1	1	1	1	12
Parcel 126330	N/A	0	2	1	1	3	1	1	1	1	1	12
Parcel 126678	N/A	1	1	1	1	3	1	1	1	1	1	12
Parcel 126934	N/A	0	2	1	1	3	1	1	1	1	1	12
Parcel 127144	N/A	0	2	1	1	3	1	1	1	1	1	12
Parcel 127167	N/A	0	2	1	1	3	1	1	1	1	1	12
Parcel 127517	N/A	1	1	1	1	3	1	1	1	1	1	12
Parcel 127539	N/A	1	2	1	1	2	1	1	1	1	1	12
Parcel 127547	N/A	1	1	1	1	3	1	1	1	1	1	12
Parcel 127700	N/A	0	2	1	1	3	1	1	1	1	1	12
Parcel 128484	N/A	1	1	1	1	3	1	1	1	1	1	12
Parcel 129283	N/A	0	2	1	1	3	1	1	1	1	1	12
Parcel 131638	N/A	0	2	1	1	3	1	1	1	1	1	12
Parcel 133125	N/A	0	2	1	1	3	1	1	1	1	1	12
Parcel 133257	N/A	0	2	1	1	3	1	1	1	1	1	12
Parcel 133798	N/A	0	2	1	1	3	1	1	1	1	1	12
Parcel 134554	N/A	0	2	1	1	3	1	1	1	1	1	12
Parcel 136325	N/A	0	2	1	1	3	1	1	1	1	1	12
Parcel 137326	N/A	0	2	1	1	3	1	1	1	1	1	12
Parcel 139361	N/A	2	1	1	1	2	1	1	1	1	1	12
Parcel 140019	N/A	0	2	1	1	2	1	1	1	1	1	12
Parcel 140567	N/A	0	2	1	1	2	1	1	1	1	1	12
Parcel 30691	N/A	0	2	1	1	3	1	1	1	1	1	12
Parcel 31059	N/A	2	1	1	1	2	1	1	1	1	1	12
Parcel 36219	N/A	0	2	1	1	3	1	1	1	1	1	12
Parcel 36628	N/A	0	2	1	1	3	1	1	1	1	1	12
Parcel 375785	N/A	2	1	1	1	2	1	1	1	1	1	12
Parcel 375786	N/A	2	1	1	1	2	1	1	1	1	1	12
Parcel 42428	N/A	2	1	1	1	2	1	1	1	1	1	12
Parcel 46296	N/A	0	2	1	1	3	1	1	1	1	1	12
Parcel 48034	N/A	0	2	1	1	3	1	1	1	1	1	12
ROW 1011	N/A	N/A	2	1	1	2	1	1	1	1	1	12
ROW 10113	N/A	N/A	2	1	1	2	1	1	1	1	1	12
ROW 10182	N/A	N/A	2	1	1	2	1	1	1	1	1	12
ROW 10186	N/A	N/A	2	1	1	2	1	1	1	1	1	12
ROW 10204	N/A	N/A	2	1	1	2	1	1	1	1	1	12
ROW 10210	N/A	N/A	2	1	1	2	1	1	1	1	1	12
ROW 10211	N/A	N/A	2	1	1	2	1	1	1	1	1	12
ROW 10230	N/A	N/A	2	1	1	2	1	1	1	1	1	12
ROW 10299	N/A	N/A	2	1	1	2	1	1	1	1	1	12
ROW 10341	N/A	N/A	2	1	1	2	1	1	1	1	1	12
ROW 10342	N/A	N/A	2	1	1	2	1	1	1	1	1	12
ROW 10343	N/A	N/A	2	1	1	2	1	1	1	1	1	12
ROW 10344	N/A	N/A	2	1	1	2	1	1	1	1	1	12
ROW 10400	N/A	N/A	2	1	1	2	1	1	1	1	1	12
ROW 10401	N/A	N/A	2	1	1	2	1	1	1	1	1	12
ROW 10406	N/A	N/A	2	1	1	2	1	1	1	1	1	12
ROW 10409	N/A	N/A	2	1	1	2	1	1	1	1	1	12
ROW 10411	N/A	N/A	2	1	1	2	1	1	1	1	1	12
ROW 10441	N/A	N/A	2	1	1	2	1	1	1	1	1	12
ROW 10504	N/A	N/A	2	1	1	2	1	1	1	1	1	12
ROW 10507	N/A	N/A	2	1	1	2	1	1	1	1	1	12
ROW 10570	N/A	N/A	2	1	1	2	1	1	1	1	1	12
ROW 10581	N/A	N/A	2	1	1	2	1	1	1	1	1	12
ROW 10588	N/A	N/A	2	1	1	2	1	1	1	1	1	12
ROW 10612	N/A	N/A	2	1	1	2	1	1	1	1	1	12
ROW 10646	N/A	N/A	2	1	1	2	1	1	1	1	1	12
ROW 10649	N/A	N/A	2	1	1	2	1	1	1	1	1	12
ROW 10681	N/A	N/A	2	1	1	2	1	1	1	1	1	12
ROW 10683	N/A	N/A	2	1	1	2	1	1	1	1	1	12
ROW 1074	N/A	N/A	2	1	1	2	1	1	1	1	1	12
ROW 10805	N/A	N/A	2	1	1	2	1	1	1	1	1	12
ROW 10817	N/A	N/A	2	1	1	2	1	1	1	1	1	12
ROW 10825	N/A	N/A	2	1	1	2	1	1	1	1	1	12
ROW 10884	N/A	N/A	2	1	1	2	1	1	1	1	1	12
ROW 10933	N/A	N/A	2	1	1	2	1	1	1	1	1	12
ROW 11087	N/A	N/A	2	1	1	2	1	1	1	1	1	12
ROW 11145	N/A	N/A	2	1	1	2	1	1	1	1	1	12
ROW 11204	N/A	N/A	2	1	1	2	1	1	1	1	1	12
ROW 11206	N/A	N/A	2	1	1	2	1	1	1	1	1	12
ROW 1124	N/A	N/A	2	1	1	2	1	1	1	1	1	12
ROW 11248	N/A	N/A	2	1	1	2	1	1	1	1	1	12
ROW 11258	N/A	N/A	2	1	1	2	1	1	1	1	1	12
ROW 11286	N/A	N/A	2	1	1	2	1	1	1	1	1	12
ROW 11297	N/A	N/A	2	1	1	2	1	1	1	1	1	12
ROW 1130	N/A	N/A	2	1	1	2	1	1	1	1	1	12
ROW 11309	N/A	N/A	2	1	1	2	1	1	1	1	1	12
ROW 11310	N/A	N/A	2	1	1	2	1	1	1	1	1	12
ROW 11319	N/A	N/A	2	1	1	2	1	1	1	1	1	12
ROW 1145	N/A	N/A	2	1	1	2	1	1	1	1	1	12
ROW 1146	N/A	N/A	2	1	1	2	1	1	1	1	1	12
ROW 1147	N/A	N/A	2	1	1	2	1	1	1	1	1	12
ROW 11471	N/A	N/A	2	1	1	2	1	1	1	1	1	12
ROW 1149	N/A	N/A	2	1	1	2	1	1	1	1	1	12
ROW 1152	N/A	N/A	2	1	1	2	1	1	1	1	1	12
ROW 1153	N/A	N/A	2	1	1	2	1	1	1	1	1	12
ROW 11562	N/A	N/A	2	1	1	2	1	1	1	1	1	12
ROW 11563	N/A	N/A	2	1	1	2	1	1	1	1	1	12
ROW 11571	N/A	N/A	2	1	1	2	1	1	1	1	1	12
ROW 11587	N/A	N/A	2	1	1	2	1	1	1	1	1	12
ROW 11657	N/A	N/A	2	1	1	2	1	1	1	1	1	12
ROW 11678	N/A	N/A	2	1	1	2	1	1	1	1	1	12
ROW 11688	N/A	N/A	2	1	1	2	1	1	1	1	1	12
ROW 11696	N/A	N/A	2	1	1	2	1	1	1	1	1	12
ROW 11709	N/A	N/A	2	1	1	2	1	1	1	1	1	12
ROW 11729	N/A	N/A	2	1	1	2	1	1	1	1	1	12
ROW 11756	N/A	N/A	2	1	1	2	1	1	1	1	1	12
ROW 11789	N/A	N/A	2	1	1	2	1	1	1	1	1	12
ROW 11880	N/A	N/A	2	1	1	2	1	1	1	1	1	12
ROW 11920	N/A	N/A	2	1	1	2	1	1	1	1	1	12
ROW 12026	N/A	N/A	2	1	1	2	1	1	1	1	1	12
ROW 12078	N/A	N/A	2	1	1	2	1	1	1	1	1	12
ROW 12083	N/A	N/A	2	1	1	2	1	1	1	1	1	12
ROW 121	N/A	N/A	2	1	1	2	1	1	1	1	1	12
ROW 12111	N/A	N/A	2	1	1	2	1	1	1	1	1	12
ROW 12131	N/A	N/A	2	1	1	2	1	1	1	1	1	12
ROW 12172	N/A	N/A	2	1	1	2	1	1	1	1	1	12
ROW 12229	N/A	N/A	2	1	1	2	1	1	1	1	1	12
ROW 12262	N/A	N/A	2	1	1	2	1	1	1	1	1	12
ROW 12263	N/A	N/A	2	1	1	2	1	1	1	1	1	12
ROW 12302	N/A	N/A	2	1	1	2	1	1	1	1	1	12
ROW 12310	N/A	N/A	2	1	1	2	1	1	1	1	1	12
ROW 12348	N/A	N/A	2	1	1	2	1	1	1	1	1	12
ROW 12438	N/A	N/A	2	1	1	2	1	1	1	1	1	12

db_index	Project Name	Stakeholder	Project Type	Jurisdiction	Planning Unit	Watershed	APN	Owner	Street Name
ROW 12439	N/A	N/A	ROW Opportunity	Walnut Creek	Central	2.7 Pine Creek / Galindo Creek	N/A	N/A	MILIANA CT
ROW 12448	N/A	N/A	ROW Opportunity	Walnut Creek	Central	2.7 Pine Creek / Galindo Creek	N/A	N/A	ASENATH CT
ROW 12494	N/A	N/A	ROW Opportunity	Walnut Creek	Central	2.7 Pine Creek / Galindo Creek	N/A	N/A	MILBRAE CT
ROW 12521	N/A	N/A	ROW Opportunity	Walnut Creek	Central	2.7 Pine Creek / Galindo Creek	N/A	N/A	MILLBROOK CT
ROW 12528	N/A	N/A	ROW Opportunity	Walnut Creek	Central	2.1 Las Trampas Creek	N/A	N/A	MILLER CT
ROW 12549	N/A	N/A	ROW Opportunity	Walnut Creek	Central	2.8 San Ramon Creek	N/A	N/A	MILTON AVE
ROW 12566	N/A	N/A	ROW Opportunity	Walnut Creek	Central	2.7 Pine Creek / Galindo Creek	N/A	N/A	MINERT RD
ROW 12568	N/A	N/A	ROW Opportunity	Walnut Creek	Central	2.7 Pine Creek / Galindo Creek	N/A	N/A	MINERT RD
ROW 12570	N/A	N/A	ROW Opportunity	Walnut Creek	Central	2.7 Pine Creek / Galindo Creek	N/A	N/A	MINERT RD
ROW 12673	N/A	N/A	ROW Opportunity	Walnut Creek	Central	2.7 Pine Creek / Galindo Creek	N/A	N/A	MOHAWK CT
ROW 12676	N/A	N/A	ROW Opportunity	Walnut Creek	Central	2.7 Pine Creek / Galindo Creek	N/A	N/A	MOHICAN CT
ROW 12699	N/A	N/A	ROW Opportunity	Walnut Creek	Central	2.7 Pine Creek / Galindo Creek	N/A	N/A	MONACO CT
ROW 12713	N/A	N/A	ROW Opportunity	Walnut Creek	Central	2.3 Grayson Creek / Murderers Creek	N/A	N/A	MONET CIR
ROW 12722	N/A	N/A	ROW Opportunity	Walnut Creek	Central	2.7 Pine Creek / Galindo Creek	N/A	N/A	MONMOUTH CT
ROW 12761	N/A	N/A	ROW Opportunity	Walnut Creek	Central	2.3 Grayson Creek / Murderers Creek	N/A	N/A	MONTE CRESTA DR
ROW 1279	N/A	N/A	ROW Opportunity	Walnut Creek	Central	2.8 San Ramon Creek	N/A	N/A	ASHLEY LN
ROW 12922	N/A	N/A	ROW Opportunity	Walnut Creek	Central	2.3 Grayson Creek / Murderers Creek	N/A	N/A	MORGAN LN
ROW 12955	N/A	N/A	ROW Opportunity	Walnut Creek	Central	2.7 Pine Creek / Galindo Creek	N/A	N/A	MOSELLE CT
ROW 13152	N/A	N/A	ROW Opportunity	Walnut Creek	Central	2.3 Grayson Creek / Murderers Creek	N/A	N/A	MYRA DELL RD
ROW 13184	N/A	N/A	ROW Opportunity	Walnut Creek	Central	2.3 Grayson Creek / Murderers Creek	N/A	N/A	N CALIFORNIA BLVD
ROW 13186	N/A	N/A	ROW Opportunity	Walnut Creek	Central	2.3 Grayson Creek / Murderers Creek	N/A	N/A	N CALIFORNIA BLVD
ROW 13207	N/A	N/A	ROW Opportunity	Walnut Creek	Central	2.7 Pine Creek / Galindo Creek	N/A	N/A	N GATE PL
ROW 13209	N/A	N/A	ROW Opportunity	Walnut Creek	Central	2.7 Pine Creek / Galindo Creek	N/A	N/A	N GATE RD
ROW 13281	N/A	N/A	ROW Opportunity	Walnut Creek	Central	2.7 Pine Creek / Galindo Creek	N/A	N/A	N VIA MONTE
ROW 13288	N/A	N/A	ROW Opportunity	Walnut Creek	Central	2.7 Pine Creek / Galindo Creek	N/A	N/A	N WISSET LN
ROW 13318	N/A	N/A	ROW Opportunity	Walnut Creek	Central	2.7 Pine Creek / Galindo Creek	N/A	N/A	NANTUCKET CT
ROW 13327	N/A	N/A	ROW Opportunity	Walnut Creek	Central	2.7 Pine Creek / Galindo Creek	N/A	N/A	NARANJA DR
ROW 13343	N/A	N/A	ROW Opportunity	Walnut Creek	Central	2.7 Pine Creek / Galindo Creek	N/A	N/A	NATCHEZ CT
ROW 13391	N/A	N/A	ROW Opportunity	Walnut Creek	Central	2.7 Pine Creek / Galindo Creek	N/A	N/A	NERO CT
ROW 13424	N/A	N/A	ROW Opportunity	Walnut Creek	Central	2.7 Pine Creek / Galindo Creek	N/A	N/A	NEW HAVEN CT
ROW 13431	N/A	N/A	ROW Opportunity	Walnut Creek	Central	2.7 Pine Creek / Galindo Creek	N/A	N/A	NEW SEABURY CT
ROW 13452	N/A	N/A	ROW Opportunity	Walnut Creek	Central	2.7 Pine Creek / Galindo Creek	N/A	N/A	NEWPORT CT
ROW 13493	N/A	N/A	ROW Opportunity	Walnut Creek	Central	2.7 Pine Creek / Galindo Creek	N/A	N/A	NO RICH PL
ROW 13513	N/A	N/A	ROW Opportunity	Walnut Creek	Central	2.7 Pine Creek / Galindo Creek	N/A	N/A	NOPAL CORTE
ROW 13514	N/A	N/A	ROW Opportunity	Walnut Creek	Central	2.3 Grayson Creek / Murderers Creek	N/A	N/A	NORA CT
ROW 13521	N/A	N/A	ROW Opportunity	Walnut Creek	Central	2.8 San Ramon Creek	N/A	N/A	NORLYN DR
ROW 13522	N/A	N/A	ROW Opportunity	Walnut Creek	Central	2.8 San Ramon Creek	N/A	N/A	NORLYN DR
ROW 13527	N/A	N/A	ROW Opportunity	Walnut Creek	Central	2.7 Pine Creek / Galindo Creek	N/A	N/A	NORMANDY CT
ROW 13529	N/A	N/A	ROW Opportunity	Walnut Creek	Central	2.7 Pine Creek / Galindo Creek	N/A	N/A	NORMANDY LN
ROW 13559	N/A	N/A	ROW Opportunity	Walnut Creek	Central	2.7 Pine Creek / Galindo Creek	N/A	N/A	NORTHCREEK CIR
ROW 13560	N/A	N/A	ROW Opportunity	Walnut Creek	Central	2.7 Pine Creek / Galindo Creek	N/A	N/A	NORTHCREEK PL
ROW 13568	N/A	N/A	ROW Opportunity	Walnut Creek	Central	2.7 Pine Creek / Galindo Creek	N/A	N/A	NORTHOAK DR
ROW 13637	N/A	N/A	ROW Opportunity	Walnut Creek	Central	2.7 Pine Creek / Galindo Creek	N/A	N/A	NUTMEG LN
ROW 1367	N/A	N/A	ROW Opportunity	Walnut Creek	Central	2.7 Pine Creek / Galindo Creek	N/A	N/A	AUGUSTUS CT
ROW 1368	N/A	N/A	ROW Opportunity	Walnut Creek	Central	2.7 Pine Creek / Galindo Creek	N/A	N/A	AUGUSTUS CT
ROW 1369	N/A	N/A	ROW Opportunity	Walnut Creek	Central	2.7 Pine Creek / Galindo Creek	N/A	N/A	AUGUSTUS CT
ROW 13706	N/A	N/A	ROW Opportunity	Walnut Creek	Central	2.7 Pine Creek / Galindo Creek	N/A	N/A	OAK GROVE RD
ROW 13743	N/A	N/A	ROW Opportunity	Walnut Creek	Central	2.3 Grayson Creek / Murderers Creek	N/A	N/A	OAK RD
ROW 13784	N/A	N/A	ROW Opportunity	Walnut Creek	Central	2.3 Grayson Creek / Murderers Creek	N/A	N/A	OAKBROOK LN
ROW 138	N/A	N/A	ROW Opportunity	Walnut Creek	Central	2.3 Grayson Creek / Murderers Creek	N/A	N/A	1ST AVE
ROW 13838	N/A	N/A	ROW Opportunity	Walnut Creek	Central	2.7 Pine Creek / Galindo Creek	N/A	N/A	OAKSHIRE CT
ROW 1389	N/A	N/A	ROW Opportunity	Walnut Creek	Central	2.7 Pine Creek / Galindo Creek	N/A	N/A	AUTUMN DR
ROW 14007	N/A	N/A	ROW Opportunity	Walnut Creek	Central	2.3 Grayson Creek / Murderers Creek	N/A	N/A	OLVIA ST
ROW 14008	N/A	N/A	ROW Opportunity	Walnut Creek	Central	2.7 Pine Creek / Galindo Creek	N/A	N/A	OLMO WAY
ROW 14009	N/A	N/A	ROW Opportunity	Walnut Creek	Central	2.7 Pine Creek / Galindo Creek	N/A	N/A	OLMO WAY
ROW 14010	N/A	N/A	ROW Opportunity	Walnut Creek	Central	2.7 Pine Creek / Galindo Creek	N/A	N/A	OLMO WAY
ROW 14078	N/A	N/A	ROW Opportunity	Walnut Creek	Central	2.7 Pine Creek / Galindo Creek	N/A	N/A	ORCHARD ESTATES DR
ROW 14080	N/A	N/A	ROW Opportunity	Walnut Creek	Central	2.1 Las Trampas Creek	N/A	N/A	ORCHARD LN
ROW 14133	N/A	N/A	ROW Opportunity	Walnut Creek	Central	2.7 Pine Creek / Galindo Creek	N/A	N/A	ORLEANS CT
ROW 14151	N/A	N/A	ROW Opportunity	Walnut Creek	Central	2.7 Pine Creek / Galindo Creek	N/A	N/A	OSCEOLA CT
ROW 1421	N/A	N/A	ROW Opportunity	Walnut Creek	Central	2.7 Pine Creek / Galindo Creek	N/A	N/A	AVELLAND DR
ROW 14219	N/A	N/A	ROW Opportunity	Walnut Creek	Central	2.7 Pine Creek / Galindo Creek	N/A	N/A	PACIFIC CT
ROW 14267	N/A	N/A	ROW Opportunity	Walnut Creek	Central	2.3 Grayson Creek / Murderers Creek	N/A	N/A	PAGOSA CT
ROW 14323	N/A	N/A	ROW Opportunity	Walnut Creek	Central	2.7 Pine Creek / Galindo Creek	N/A	N/A	PALOMA CORTE
ROW 14387	N/A	N/A	ROW Opportunity	Walnut Creek	Central	2.3 Grayson Creek / Murderers Creek	N/A	N/A	PARIS PL
ROW 14388	N/A	N/A	ROW Opportunity	Walnut Creek	Central	2.7 Pine Creek / Galindo Creek	N/A	N/A	PARISH DR
ROW 14419	N/A	N/A	ROW Opportunity	Walnut Creek	Central	2.7 Pine Creek / Galindo Creek	N/A	N/A	PARK LAKE CIR
ROW 1442	N/A	N/A	ROW Opportunity	Walnut Creek	Central	2.8 San Ramon Creek	N/A	N/A	AVONDALE CT
ROW 14466	N/A	N/A	ROW Opportunity	Walnut Creek	Central	2.3 Grayson Creek / Murderers Creek	N/A	N/A	PARKLAND DR
ROW 14517	N/A	N/A	ROW Opportunity	Walnut Creek	Central	2.3 Grayson Creek / Murderers Creek	N/A	N/A	PARNELL CT
ROW 14548	N/A	N/A	ROW Opportunity	Walnut Creek	Central	2.3 Grayson Creek / Murderers Creek	N/A	N/A	PATINA CT
ROW 14580	N/A	N/A	ROW Opportunity	Walnut Creek	Central	2.7 Pine Creek / Galindo Creek	N/A	N/A	PAWNE DR
ROW 14597	N/A	N/A	ROW Opportunity	Walnut Creek	Central	2.7 Pine Creek / Galindo Creek	N/A	N/A	PEACHWILLOW LN
ROW 14700	N/A	N/A	ROW Opportunity	Walnut Creek	Central	2.7 Pine Creek / Galindo Creek	N/A	N/A	PEPPER TREE RD
ROW 14718	N/A	N/A	ROW Opportunity	Walnut Creek	Central	2.7 Pine Creek / Galindo Creek	N/A	N/A	PERRA WAY
ROW 14726	N/A	N/A	ROW Opportunity	Walnut Creek	Central	2.7 Pine Creek / Galindo Creek	N/A	N/A	PERSIMMON CT
ROW 14727	N/A	N/A	ROW Opportunity	Walnut Creek	Central	2.7 Pine Creek / Galindo Creek	N/A	N/A	PERSIMMON CT
ROW 14730	N/A	N/A	ROW Opportunity	Walnut Creek	Central	2.7 Pine Creek / Galindo Creek	N/A	N/A	PERSIMMON RD
ROW 14782	N/A	N/A	ROW Opportunity	Walnut Creek	Central	2.7 Pine Creek / Galindo Creek	N/A	N/A	PICKERING PL
ROW 14785	N/A	N/A	ROW Opportunity	Walnut Creek	Central	2.3 Grayson Creek / Murderers Creek	N/A	N/A	PICNIC LN
ROW 14822	N/A	N/A	ROW Opportunity	Walnut Creek	Central	2.3 Grayson Creek / Murderers Creek	N/A	N/A	PIMLICO DR
ROW 14824	N/A	N/A	ROW Opportunity	Walnut Creek	Central	2.3 Grayson Creek / Murderers Creek	N/A	N/A	PIMLICO DR
ROW 1488	N/A	N/A	ROW Opportunity	Walnut Creek	Central	2.7 Pine Creek / Galindo Creek	N/A	N/A	BAI-GORRY PL
ROW 14893	N/A	N/A	ROW Opportunity	Walnut Creek	Central	2.3 Grayson Creek / Murderers Creek	N/A	N/A	PINWOOD CT
ROW 14929	N/A	N/A	ROW Opportunity	Walnut Creek	Central	2.3 Grayson Creek / Murderers Creek	N/A	N/A	PIONEER AVE
ROW 14959	N/A	N/A	ROW Opportunity	Walnut Creek	Central	2.7 Pine Creek / Galindo Creek	N/A	N/A	PIUTE CT
ROW 14997	N/A	N/A	ROW Opportunity	Walnut Creek	Central	2.3 Grayson Creek / Murderers Creek	N/A	N/A	PLEASANT CT
ROW 15030	N/A	N/A	ROW Opportunity	Walnut Creek	Central	2.3 Grayson Creek / Murderers Creek	N/A	N/A	PLEASANT VALLEY DR
ROW 15084	N/A	N/A	ROW Opportunity	Walnut Creek	Central	2.7 Pine Creek / Galindo Creek	N/A	N/A	POMAR WAY
ROW 15115	N/A	N/A	ROW Opportunity	Walnut Creek	Central	2.7 Pine Creek / Galindo Creek	N/A	N/A	PONTIAC CT
ROW 15226	N/A	N/A	ROW Opportunity	Walnut Creek	Central	2.3 Grayson Creek / Murderers Creek	N/A	N/A	PREAKNESS CT
ROW 1525	N/A	N/A	ROW Opportunity	Walnut Creek	Central	2.3 Grayson Creek / Murderers Creek	N/A	N/A	BALDWIN CT
ROW 15257	N/A	N/A	ROW Opportunity	Walnut Creek	Central	2.7 Pine Creek / Galindo Creek	N/A	N/A	PRIMROSE LN
ROW 1529	N/A	N/A	ROW Opportunity	Walnut Creek	Central	2.3 Grayson Creek / Murderers Creek	N/A	N/A	BALDWIN LN
ROW 15359	N/A	N/A	ROW Opportunity	Walnut Creek	Central	2.3 Grayson Creek / Murderers Creek	N/A	N/A	PUTNAM BLVD
ROW 15436	N/A	N/A	ROW Opportunity	Walnut Creek	Central	2.7 Pine Creek / Galindo Creek	N/A	N/A	QUIET PLACE DR
ROW 15437	N/A	N/A	ROW Opportunity	Walnut Creek	Central	2.3 Grayson Creek / Murderers Creek	N/A	N/A	QUIET VIEW CT
ROW 15481	N/A	N/A	ROW Opportunity	Walnut Creek	Central	2.3 Grayson Creek / Murderers Creek	N/A	N/A	BAHN CT
ROW 15606	N/A	N/A	ROW Opportunity	Walnut Creek	Central	2.7 Pine Creek / Galindo Creek	N/A	N/A	RAPHAEL CT
ROW 15622	N/A	N/A	ROW Opportunity	Walnut Creek	Central	2.7 Pine Creek / Galindo Creek	N/A	N/A	RAVENGLASS CT
ROW 15623	N/A	N/A	ROW Opportunity	Walnut Creek	Central	2.7 Pine Creek / Galindo Creek	N/A	N/A	RAVENGLASS CT
ROW 1564	N/A	N/A	ROW Opportunity	Walnut Creek	Central	2.7 Pine Creek / Galindo Creek	N/A	N/A	BANBURY CT
ROW 15652	N/A	N/A	ROW Opportunity	Walnut Creek	Central	2.7 Pine Creek / Galindo Creek	N/A	N/A	READY CT
ROW 15653	N/A	N/A	ROW Opportunity	Walnut Creek	Central	2.7 Pine Creek / Galindo Creek	N/A	N/A	READY RD
ROW 1568	N/A	N/A	ROW Opportunity	Walnut Creek	Central	2.7 Pine Creek / Galindo Creek	N/A	N/A	BANBURY PL
ROW 1569	N/A	N/A	ROW Opportunity	Walnut Creek	Central	2.7 Pine Creek / Galindo Creek	N/A	N/A	BANBURY RD
ROW 1573	N/A	N/A	ROW Opportunity	Walnut Creek	Central	2.7 Pine Creek / Galindo Creek	N/A	N/A	BANCROFT CT
ROW 15778	N/A	N/A	ROW Opportunity	Walnut Creek	Central	2.3 Grayson Creek / Murderers Creek	N/A	N/A	REIMER LN
ROW 1580	N/A	N/A	ROW Opportunity	Walnut Creek	Central	2.7 Pine Creek / Galindo Creek	N/A	N/A	BANCROFT RD
ROW 15818	N/A	N/A	ROW Opportunity	Walnut Creek	Central	2.7 Pine Creek / Galindo Creek	N/A	N/A	BENWICK PL
ROW 15944	N/A	N/A	ROW Opportunity	Walnut Creek	Central	2.7 Pine Creek / Galindo Creek	N/A	N/A	RIDGEVIEW LN
ROW 1596	N/A	N/A	ROW Opportunity	Walnut Creek	Central	2.7 Pine Creek / Galindo Creek	N/A	N/A	BANYAN CIR
ROW 1597	N/A	N/A	ROW Opportunity	Walnut Creek	Central	2.7 Pine Creek / Galindo Creek	N/A	N/A	BANYAN LN
ROW 16048	N/A	N/A	ROW Opportunity	Walnut Creek	Central	2.3 Grayson Creek / Murderers Creek	N/A	N/A	ROBBIE KEITH CT
ROW 16093	N/A	N/A	ROW Opportunity	Walnut Creek	Central	2.7 Pine Creek / Galindo Creek	N/A	N/A	ROCK OAK CT
ROW 16104	N/A	N/A	ROW Opportunity	Walnut Creek	Central	2.7 Pine Creek / Galindo Creek	N/A	N/A	ROCKCREEK CT
ROW 16154	N/A	N/A	ROW Opportunity	Walnut Creek	Central	2.3 Grayson Creek / Murderers Creek	N/A	N/A	ROGERS AVE

db_Index	Project Name	Size	Slope	Infiltration	Yield Class	Removes Pollutant Loads	Augments Water Supply	Provides Flood Control	Reestablishes Natural Drainage	Develops Open Space	Community	Total Score
ROW 12439	N/A	N/A	2	1	1	2	1	1	1	1	1	12
ROW 1248	N/A	N/A	2	1	1	2	1	1	1	1	1	12
ROW 12494	N/A	N/A	1	2	1	2	1	1	1	1	1	12
ROW 12521	N/A	N/A	1	2	1	2	1	1	1	1	1	12
ROW 12528	N/A	N/A	2	1	1	2	1	1	1	1	1	12
ROW 12549	N/A	N/A	2	1	1	2	1	1	1	1	1	12
ROW 12566	N/A	N/A	2	1	1	2	1	1	1	1	1	12
ROW 12568	N/A	N/A	2	1	1	2	1	1	1	1	1	12
ROW 12570	N/A	N/A	2	1	1	2	1	1	1	1	1	12
ROW 12673	N/A	N/A	2	1	1	2	1	1	1	1	1	12
ROW 12676	N/A	N/A	2	1	1	2	1	1	1	1	1	12
ROW 12699	N/A	N/A	2	1	1	2	1	1	1	1	1	12
ROW 12713	N/A	N/A	2	1	1	2	1	1	1	1	1	12
ROW 12722	N/A	N/A	2	1	1	2	1	1	1	1	1	12
ROW 12761	N/A	N/A	2	1	1	2	1	1	1	1	1	12
ROW 1279	N/A	N/A	2	1	1	2	1	1	1	1	1	12
ROW 12922	N/A	N/A	2	1	1	2	1	1	1	1	1	12
ROW 12955	N/A	N/A	2	1	1	2	1	1	1	1	1	12
ROW 13152	N/A	N/A	2	1	1	2	1	1	1	1	1	12
ROW 13184	N/A	N/A	2	1	1	2	1	1	1	1	1	12
ROW 13186	N/A	N/A	2	1	1	2	1	1	1	1	1	12
ROW 13207	N/A	N/A	2	1	1	2	1	1	1	1	1	12
ROW 13209	N/A	N/A	2	1	1	2	1	1	1	1	1	12
ROW 13281	N/A	N/A	2	1	1	2	1	1	1	1	1	12
ROW 13288	N/A	N/A	2	1	1	2	1	1	1	1	1	12
ROW 13318	N/A	N/A	2	1	1	2	1	1	1	1	1	12
ROW 13327	N/A	N/A	2	1	1	2	1	1	1	1	1	12
ROW 13343	N/A	N/A	2	1	1	2	1	1	1	1	1	12
ROW 13391	N/A	N/A	2	1	1	2	1	1	1	1	1	12
ROW 13424	N/A	N/A	2	1	1	2	1	1	1	1	1	12
ROW 13431	N/A	N/A	2	1	1	2	1	1	1	1	1	12
ROW 13452	N/A	N/A	2	1	1	2	1	1	1	1	1	12
ROW 13493	N/A	N/A	2	1	1	2	1	1	1	1	1	12
ROW 13513	N/A	N/A	2	1	1	2	1	1	1	1	1	12
ROW 13514	N/A	N/A	2	1	1	2	1	1	1	1	1	12
ROW 13521	N/A	N/A	2	1	1	2	1	1	1	1	1	12
ROW 13522	N/A	N/A	2	1	1	2	1	1	1	1	1	12
ROW 13527	N/A	N/A	2	1	1	2	1	1	1	1	1	12
ROW 13529	N/A	N/A	2	1	1	2	1	1	1	1	1	12
ROW 13559	N/A	N/A	2	1	1	2	1	1	1	1	1	12
ROW 13560	N/A	N/A	2	1	1	2	1	1	1	1	1	12
ROW 13568	N/A	N/A	2	1	1	2	1	1	1	1	1	12
ROW 13637	N/A	N/A	2	1	1	2	1	1	1	1	1	12
ROW 1367	N/A	N/A	2	1	1	2	1	1	1	1	1	12
ROW 1368	N/A	N/A	2	1	1	2	1	1	1	1	1	12
ROW 1369	N/A	N/A	2	1	1	2	1	1	1	1	1	12
ROW 13706	N/A	N/A	2	1	1	2	1	1	1	1	1	12
ROW 13743	N/A	N/A	2	1	1	2	1	1	1	1	1	12
ROW 13784	N/A	N/A	2	1	1	2	1	1	1	1	1	12
ROW 138	N/A	N/A	2	1	1	2	1	1	1	1	1	12
ROW 13838	N/A	N/A	2	1	1	2	1	1	1	1	1	12
ROW 1389	N/A	N/A	2	1	1	2	1	1	1	1	1	12
ROW 14007	N/A	N/A	2	1	1	2	1	1	1	1	1	12
ROW 14008	N/A	N/A	2	1	1	2	1	1	1	1	1	12
ROW 14009	N/A	N/A	2	1	1	2	1	1	1	1	1	12
ROW 14010	N/A	N/A	2	1	1	2	1	1	1	1	1	12
ROW 14078	N/A	N/A	2	1	1	2	1	1	1	1	1	12
ROW 14080	N/A	N/A	2	1	1	2	1	1	1	1	1	12
ROW 14133	N/A	N/A	2	1	1	2	1	1	1	1	1	12
ROW 14151	N/A	N/A	2	1	1	2	1	1	1	1	1	12
ROW 1421	N/A	N/A	2	1	1	2	1	1	1	1	1	12
ROW 14219	N/A	N/A	2	1	1	2	1	1	1	1	1	12
ROW 14267	N/A	N/A	2	1	1	2	1	1	1	1	1	12
ROW 14323	N/A	N/A	2	1	1	2	1	1	1	1	1	12
ROW 14387	N/A	N/A	2	1	1	2	1	1	1	1	1	12
ROW 14388	N/A	N/A	2	1	1	2	1	1	1	1	1	12
ROW 14419	N/A	N/A	2	1	1	2	1	1	1	1	1	12
ROW 1442	N/A	N/A	2	1	1	2	1	1	1	1	1	12
ROW 14466	N/A	N/A	2	1	1	2	1	1	1	1	1	12
ROW 14517	N/A	N/A	2	1	1	2	1	1	1	1	1	12
ROW 14548	N/A	N/A	2	1	1	2	1	1	1	1	1	12
ROW 14580	N/A	N/A	2	1	1	2	1	1	1	1	1	12
ROW 14597	N/A	N/A	2	1	1	2	1	1	1	1	1	12
ROW 14700	N/A	N/A	2	1	1	2	1	1	1	1	1	12
ROW 14718	N/A	N/A	2	1	1	2	1	1	1	1	1	12
ROW 14726	N/A	N/A	2	1	1	2	1	1	1	1	1	12
ROW 14727	N/A	N/A	2	1	1	2	1	1	1	1	1	12
ROW 14730	N/A	N/A	2	1	1	2	1	1	1	1	1	12
ROW 14782	N/A	N/A	2	1	1	2	1	1	1	1	1	12
ROW 14785	N/A	N/A	2	1	1	2	1	1	1	1	1	12
ROW 14822	N/A	N/A	2	1	1	2	1	1	1	1	1	12
ROW 14824	N/A	N/A	2	1	1	2	1	1	1	1	1	12
ROW 1488	N/A	N/A	2	1	1	2	1	1	1	1	1	12
ROW 14893	N/A	N/A	2	1	1	2	1	1	1	1	1	12
ROW 14929	N/A	N/A	2	1	1	2	1	1	1	1	1	12
ROW 14959	N/A	N/A	2	1	1	2	1	1	1	1	1	12
ROW 14997	N/A	N/A	2	1	1	2	1	1	1	1	1	12
ROW 15030	N/A	N/A	2	1	1	2	1	1	1	1	1	12
ROW 15084	N/A	N/A	2	1	1	2	1	1	1	1	1	12
ROW 15115	N/A	N/A	1	2	1	2	1	1	1	1	1	12
ROW 15226	N/A	N/A	2	1	1	2	1	1	1	1	1	12
ROW 1525	N/A	N/A	2	1	1	2	1	1	1	1	1	12
ROW 15257	N/A	N/A	2	1	1	2	1	1	1	1	1	12
ROW 1529	N/A	N/A	2	1	1	2	1	1	1	1	1	12
ROW 15359	N/A	N/A	2	1	1	2	1	1	1	1	1	12
ROW 15436	N/A	N/A	2	1	1	2	1	1	1	1	1	12
ROW 15437	N/A	N/A	2	1	1	2	1	1	1	1	1	12
ROW 15481	N/A	N/A	2	1	1	2	1	1	1	1	1	12
ROW 15606	N/A	N/A	2	1	1	2	1	1	1	1	1	12
ROW 15622	N/A	N/A	2	1	1	2	1	1	1	1	1	12
ROW 15623	N/A	N/A	2	1	1	2	1	1	1	1	1	12
ROW 1564	N/A	N/A	2	1	1	2	1	1	1	1	1	12
ROW 15652	N/A	N/A	2	1	1	2	1	1	1	1	1	12
ROW 15653	N/A	N/A	2	1	1	2	1	1	1	1	1	12
ROW 1568	N/A	N/A	2	1	1	2	1	1	1	1	1	12
ROW 1569	N/A	N/A	2	1	1	2	1	1	1	1	1	12
ROW 1573	N/A	N/A	2	1	1	2	1	1	1	1	1	12
ROW 15778	N/A	N/A	2	1	1	2	1	1	1	1	1	12
ROW 1580	N/A	N/A	2	1	1	2	1	1	1	1	1	12
ROW 15818	N/A	N/A	1	2	1	2	1	1	1	1	1	12
ROW 15944	N/A	N/A	1	2	1	2	1	1	1	1	1	12
ROW 1596	N/A	N/A	2	1	1	2	1	1	1	1	1	12
ROW 1597	N/A	N/A	2	1	1	2	1	1	1	1	1	12
ROW 16048	N/A	N/A	2	1	1	2	1	1	1	1	1	12
ROW 16093	N/A	N/A	2	1	1	2	1	1	1	1	1	12
ROW 16104	N/A	N/A	2	1	1	2	1	1	1	1	1	12
ROW 16154	N/A	N/A	2	1	1	2	1	1	1	1	1	12

db_index	Project Name	Stakeholder	Project Type	Jurisdiction	Planning Unit	Watershed	APN	Owner	Street Name
ROW 16219	N/A	N/A	ROW Opportunity	Walnut Creek	Central	2.7 Pine Creek / Galindo Creek	N/A	N/A	ROSA CORTE
ROW 16324	N/A	N/A	ROW Opportunity	Walnut Creek	Central	2.3 Grayson Creek / Murderers Creek	N/A	N/A	ROXANNE CT
ROW 16326	N/A	N/A	ROW Opportunity	Walnut Creek	Central	2.3 Grayson Creek / Murderers Creek	N/A	N/A	ROXANNE CT
ROW 16369	N/A	N/A	ROW Opportunity	Walnut Creek	Central	2.7 Pine Creek / Galindo Creek	N/A	N/A	RUBICON CT
ROW 1642	N/A	N/A	ROW Opportunity	Walnut Creek	Central	2.7 Pine Creek / Galindo Creek	N/A	N/A	BARN OWL CT
ROW 16572	N/A	N/A	ROW Opportunity	Walnut Creek	Central	2.8 San Ramon Creek	N/A	N/A	S BROADWAY
ROW 16633	N/A	N/A	ROW Opportunity	Walnut Creek	Central	2.3 Grayson Creek / Murderers Creek	N/A	N/A	S SHARP AVE
ROW 16706	N/A	N/A	ROW Opportunity	Walnut Creek	Central	2.3 Grayson Creek / Murderers Creek	N/A	N/A	SAGE CT
ROW 16794	N/A	N/A	ROW Opportunity	Walnut Creek	Central	2.7 Pine Creek / Galindo Creek	N/A	N/A	SAN ANTONIO CT
ROW 16795	N/A	N/A	ROW Opportunity	Walnut Creek	Central	2.7 Pine Creek / Galindo Creek	N/A	N/A	SAN ANTONIO DR
ROW 16797	N/A	N/A	ROW Opportunity	Walnut Creek	Central	2.7 Pine Creek / Galindo Creek	N/A	N/A	SAN ANTONIO WAY
ROW 16801	N/A	N/A	ROW Opportunity	Walnut Creek	Central	2.7 Pine Creek / Galindo Creek	N/A	N/A	SAN BENITO CT
ROW 16802	N/A	N/A	ROW Opportunity	Walnut Creek	Central	2.7 Pine Creek / Galindo Creek	N/A	N/A	SAN BENITO DR
ROW 16817	N/A	N/A	ROW Opportunity	Walnut Creek	Central	2.7 Pine Creek / Galindo Creek	N/A	N/A	SAN CARLOS DR
ROW 1683	N/A	N/A	ROW Opportunity	Walnut Creek	Central	2.7 Pine Creek / Galindo Creek	N/A	N/A	BARROW CT
ROW 16850	N/A	N/A	ROW Opportunity	Walnut Creek	Central	2.3 Grayson Creek / Murderers Creek	N/A	N/A	SAN JUAN AVE
ROW 16863	N/A	N/A	ROW Opportunity	Walnut Creek	Central	2.3 Grayson Creek / Murderers Creek	N/A	N/A	SAN LUIS CT
ROW 16950	N/A	N/A	ROW Opportunity	Walnut Creek	Central	2.8 San Ramon Creek	N/A	N/A	SAN SOUCI
ROW 16951	N/A	N/A	ROW Opportunity	Walnut Creek	Central	2.8 San Ramon Creek	N/A	N/A	SAN SOUCI
ROW 17002	N/A	N/A	ROW Opportunity	Walnut Creek	Central	2.3 Grayson Creek / Murderers Creek	N/A	N/A	SANDPIPER CT
ROW 17010	N/A	N/A	ROW Opportunity	Walnut Creek	Central	2.1 Las Trampas Creek	N/A	N/A	SANDRA CT
ROW 17097	N/A	N/A	ROW Opportunity	Walnut Creek	Central	2.7 Pine Creek / Galindo Creek	N/A	N/A	SANTA FE DR
ROW 17126	N/A	N/A	ROW Opportunity	Walnut Creek	Central	2.8 San Ramon Creek	N/A	N/A	SANTA RITA DR
ROW 17192	N/A	N/A	ROW Opportunity	Walnut Creek	Central	2.7 Pine Creek / Galindo Creek	N/A	N/A	SAVANNAH CIR
ROW 17193	N/A	N/A	ROW Opportunity	Walnut Creek	Central	2.7 Pine Creek / Galindo Creek	N/A	N/A	SAVANNAH CT
ROW 17200	N/A	N/A	ROW Opportunity	Walnut Creek	Central	2.7 Pine Creek / Galindo Creek	N/A	N/A	SAVOY CT
ROW 17208	N/A	N/A	ROW Opportunity	Walnut Creek	Central	2.3 Grayson Creek / Murderers Creek	N/A	N/A	SAXTON CT
ROW 17343	N/A	N/A	ROW Opportunity	Walnut Creek	Central	2.7 Pine Creek / Galindo Creek	N/A	N/A	SECCOMBE CT
ROW 17446	N/A	N/A	ROW Opportunity	Walnut Creek	Central	2.7 Pine Creek / Galindo Creek	N/A	N/A	SEVILLE LN
ROW 17503	N/A	N/A	ROW Opportunity	Walnut Creek	Central	2.3 Grayson Creek / Murderers Creek	N/A	N/A	SHADY LANE CT
ROW 17504	N/A	N/A	ROW Opportunity	Walnut Creek	Central	2.3 Grayson Creek / Murderers Creek	N/A	N/A	SHADY LN
ROW 17537	N/A	N/A	ROW Opportunity	Walnut Creek	Central	2.7 Pine Creek / Galindo Creek	N/A	N/A	SHANNON LN
ROW 17555	N/A	N/A	ROW Opportunity	Walnut Creek	Central	2.3 Grayson Creek / Murderers Creek	N/A	N/A	SHARP AVE
ROW 17568	N/A	N/A	ROW Opportunity	Walnut Creek	Central	2.3 Grayson Creek / Murderers Creek	N/A	N/A	SHASTA LN
ROW 17604	N/A	N/A	ROW Opportunity	Walnut Creek	Central	2.3 Grayson Creek / Murderers Creek	N/A	N/A	SHELDON CT
ROW 17608	N/A	N/A	ROW Opportunity	Walnut Creek	Central	2.3 Grayson Creek / Murderers Creek	N/A	N/A	SHELDON LN
ROW 17653	N/A	N/A	ROW Opportunity	Walnut Creek	Central	2.7 Pine Creek / Galindo Creek	N/A	N/A	SHEPARD RD
ROW 17699	N/A	N/A	ROW Opportunity	Walnut Creek	Central	2.7 Pine Creek / Galindo Creek	N/A	N/A	SHIRE LN
ROW 17737	N/A	N/A	ROW Opportunity	Walnut Creek	Central	2.3 Grayson Creek / Murderers Creek	N/A	N/A	SHUEY AVE
ROW 17739	N/A	N/A	ROW Opportunity	Walnut Creek	Central	2.7 Pine Creek / Galindo Creek	N/A	N/A	SHUKLA CT
ROW 17759	N/A	N/A	ROW Opportunity	Walnut Creek	Central	2.3 Grayson Creek / Murderers Creek	N/A	N/A	SIERRA GARDENS
ROW 17818	N/A	N/A	ROW Opportunity	Walnut Creek	Central	2.3 Grayson Creek / Murderers Creek	N/A	N/A	SILVER OAKS PL
ROW 17915	N/A	N/A	ROW Opportunity	Walnut Creek	Central	2.7 Pine Creek / Galindo Creek	N/A	N/A	SITKA CT
ROW 17916	N/A	N/A	ROW Opportunity	Walnut Creek	Central	2.7 Pine Creek / Galindo Creek	N/A	N/A	SITKA DR
ROW 17981	N/A	N/A	ROW Opportunity	Walnut Creek	Central	2.7 Pine Creek / Galindo Creek	N/A	N/A	SMITH LN
ROW 18002	N/A	N/A	ROW Opportunity	Walnut Creek	Central	2.7 Pine Creek / Galindo Creek	N/A	N/A	SNOWDEN CT
ROW 18012	N/A	N/A	ROW Opportunity	Walnut Creek	Central	2.7 Pine Creek / Galindo Creek	N/A	N/A	SNYDER CT
ROW 1804	N/A	N/A	ROW Opportunity	Walnut Creek	Central	2.7 Pine Creek / Galindo Creek	N/A	N/A	BEALE CT
ROW 18195	N/A	N/A	ROW Opportunity	Walnut Creek	Central	2.7 Pine Creek / Galindo Creek	N/A	N/A	SPRING DR
ROW 18281	N/A	N/A	ROW Opportunity	Walnut Creek	Central	2.7 Pine Creek / Galindo Creek	N/A	N/A	ST ASHLEY PL
ROW 18315	N/A	N/A	ROW Opportunity	Walnut Creek	Central	2.7 Pine Creek / Galindo Creek	N/A	N/A	ST IVES CT
ROW 18471	N/A	N/A	ROW Opportunity	Walnut Creek	Central	2.1 Las Trampas Creek	N/A	N/A	STEELE CT
ROW 18528	N/A	N/A	ROW Opportunity	Walnut Creek	Central	2.7 Pine Creek / Galindo Creek	N/A	N/A	STINSON CIR
ROW 18552	N/A	N/A	ROW Opportunity	Walnut Creek	Central	2.7 Pine Creek / Galindo Creek	N/A	N/A	STONE HAVEN CT
ROW 18553	N/A	N/A	ROW Opportunity	Walnut Creek	Central	2.7 Pine Creek / Galindo Creek	N/A	N/A	STONE HAVEN DR
ROW 18614	N/A	N/A	ROW Opportunity	Walnut Creek	Central	2.3 Grayson Creek / Murderers Creek	N/A	N/A	STOW AVE
ROW 18641	N/A	N/A	ROW Opportunity	Walnut Creek	Central	2.7 Pine Creek / Galindo Creek	N/A	N/A	STRATTON CIR
ROW 18642	N/A	N/A	ROW Opportunity	Walnut Creek	Central	2.7 Pine Creek / Galindo Creek	N/A	N/A	STRATTON RD
ROW 18661	N/A	N/A	ROW Opportunity	Walnut Creek	Central	2.7 Pine Creek / Galindo Creek	N/A	N/A	STURBRIDGE CT
ROW 18679	N/A	N/A	ROW Opportunity	Walnut Creek	Central	2.7 Pine Creek / Galindo Creek	N/A	N/A	SUGARBERRY CT
ROW 18680	N/A	N/A	ROW Opportunity	Walnut Creek	Central	2.7 Pine Creek / Galindo Creek	N/A	N/A	SUGARBERRY LN
ROW 18755	N/A	N/A	ROW Opportunity	Walnut Creek	Central	2.3 Grayson Creek / Murderers Creek	N/A	N/A	SUN VALLEY AVE
ROW 18756	N/A	N/A	ROW Opportunity	Walnut Creek	Central	2.3 Grayson Creek / Murderers Creek	N/A	N/A	SUN VALLEY DR
ROW 18765	N/A	N/A	ROW Opportunity	Walnut Creek	Central	2.3 Grayson Creek / Murderers Creek	N/A	N/A	SUNCREST CT
ROW 18799	N/A	N/A	ROW Opportunity	Walnut Creek	Central	2.3 Grayson Creek / Murderers Creek	N/A	N/A	SUNNY COVE ST
ROW 18800	N/A	N/A	ROW Opportunity	Walnut Creek	Central	2.8 San Ramon Creek	N/A	N/A	SUNNY CT
ROW 18817	N/A	N/A	ROW Opportunity	Walnut Creek	Central	2.3 Grayson Creek / Murderers Creek	N/A	N/A	SUNNYVALE AVE
ROW 18819	N/A	N/A	ROW Opportunity	Walnut Creek	Central	2.3 Grayson Creek / Murderers Creek	N/A	N/A	SUNNYVALE AVE
ROW 18820	N/A	N/A	ROW Opportunity	Walnut Creek	Central	2.3 Grayson Creek / Murderers Creek	N/A	N/A	SUNNYVALE PL
ROW 1883	N/A	N/A	ROW Opportunity	Walnut Creek	Central	2.7 Pine Creek / Galindo Creek	N/A	N/A	BELFORD CT
ROW 1884	N/A	N/A	ROW Opportunity	Walnut Creek	Central	2.7 Pine Creek / Galindo Creek	N/A	N/A	BELFORD DR
ROW 1885	N/A	N/A	ROW Opportunity	Walnut Creek	Central	2.7 Pine Creek / Galindo Creek	N/A	N/A	BELFORD DR
ROW 18889	N/A	N/A	ROW Opportunity	Walnut Creek	Central	2.3 Grayson Creek / Murderers Creek	N/A	N/A	SUPREME CT
ROW 18900	N/A	N/A	ROW Opportunity	Walnut Creek	Central	2.7 Pine Creek / Galindo Creek	N/A	N/A	SURREY CT
ROW 18919	N/A	N/A	ROW Opportunity	Walnut Creek	Central	2.7 Pine Creek / Galindo Creek	N/A	N/A	SUTCLIFFE CT
ROW 18920	N/A	N/A	ROW Opportunity	Walnut Creek	Central	2.7 Pine Creek / Galindo Creek	N/A	N/A	SUTCLIFFE CT
ROW 18936	N/A	N/A	ROW Opportunity	Walnut Creek	Central	2.8 San Ramon Creek	N/A	N/A	SUTTERS MILL CT
ROW 18940	N/A	N/A	ROW Opportunity	Walnut Creek	Central	2.7 Pine Creek / Galindo Creek	N/A	N/A	SUTTON CT
ROW 19043	N/A	N/A	ROW Opportunity	Walnut Creek	Central	2.8 San Ramon Creek	N/A	N/A	TAHOE CT
ROW 1907	N/A	N/A	ROW Opportunity	Walnut Creek	Central	2.3 Grayson Creek / Murderers Creek	N/A	N/A	BELLAMY CT
ROW 19080	N/A	N/A	ROW Opportunity	Walnut Creek	Central	2.7 Pine Creek / Galindo Creek	N/A	N/A	TAMARISK CT
ROW 19081	N/A	N/A	ROW Opportunity	Walnut Creek	Central	2.7 Pine Creek / Galindo Creek	N/A	N/A	TAMARISK DR
ROW 19091	N/A	N/A	ROW Opportunity	Walnut Creek	Central	2.7 Pine Creek / Galindo Creek	N/A	N/A	TAMWORTH CT
ROW 1910	N/A	N/A	ROW Opportunity	Walnut Creek	Central	2.3 Grayson Creek / Murderers Creek	N/A	N/A	BELLE AVE
ROW 19148	N/A	N/A	ROW Opportunity	Walnut Creek	Central	2.7 Pine Creek / Galindo Creek	N/A	N/A	TARRYMAN CT
ROW 19149	N/A	N/A	ROW Opportunity	Walnut Creek	Central	2.7 Pine Creek / Galindo Creek	N/A	N/A	TARTAN CT
ROW 19186	N/A	N/A	ROW Opportunity	Walnut Creek	Central	2.7 Pine Creek / Galindo Creek	N/A	N/A	TEAK CT
ROW 19276	N/A	N/A	ROW Opportunity	Walnut Creek	Central	2.7 Pine Creek / Galindo Creek	N/A	N/A	TERREBONNE DR
ROW 19340	N/A	N/A	ROW Opportunity	Walnut Creek	Central	2.3 Grayson Creek / Murderers Creek	N/A	N/A	THOMAS LN
ROW 1950	N/A	N/A	ROW Opportunity	Walnut Creek	Central	2.7 Pine Creek / Galindo Creek	N/A	N/A	BELVEDERE CT
ROW 19500	N/A	N/A	ROW Opportunity	Walnut Creek	Central	2.7 Pine Creek / Galindo Creek	N/A	N/A	TORREY PINE CT
ROW 19588	N/A	N/A	ROW Opportunity	Walnut Creek	Central	2.3 Grayson Creek / Murderers Creek	N/A	N/A	TREAT BLVD
ROW 19623	N/A	N/A	ROW Opportunity	Walnut Creek	Central	2.7 Pine Creek / Galindo Creek	N/A	N/A	TRESTLE GLEN CT
ROW 19624	N/A	N/A	ROW Opportunity	Walnut Creek	Central	2.7 Pine Creek / Galindo Creek	N/A	N/A	TRESTLE GLEN RD
ROW 19664	N/A	N/A	ROW Opportunity	Walnut Creek	Central	2.8 San Ramon Creek	N/A	N/A	TROTTER CT
ROW 1968	N/A	N/A	ROW Opportunity	Walnut Creek	Central	2.7 Pine Creek / Galindo Creek	N/A	N/A	BENNINGTON CT
ROW 19710	N/A	N/A	ROW Opportunity	Walnut Creek	Central	2.7 Pine Creek / Galindo Creek	N/A	N/A	TUMWATER CT
ROW 19711	N/A	N/A	ROW Opportunity	Walnut Creek	Central	2.7 Pine Creek / Galindo Creek	N/A	N/A	TUMWATER DR
ROW 19720	N/A	N/A	ROW Opportunity	Walnut Creek	Central	2.7 Pine Creek / Galindo Creek	N/A	N/A	TUPELO DR
ROW 19859	N/A	N/A	ROW Opportunity	Walnut Creek	Central	2.8 San Ramon Creek	N/A	N/A	VALEROSA PL
ROW 19860	N/A	N/A	ROW Opportunity	Walnut Creek	Central	2.8 San Ramon Creek	N/A	N/A	VALEROSA PL
ROW 19861	N/A	N/A	ROW Opportunity	Walnut Creek	Central	2.8 San Ramon Creek	N/A	N/A	VALEROSA PL
ROW 19863	N/A	N/A	ROW Opportunity	Walnut Creek	Central	2.3 Grayson Creek / Murderers Creek	N/A	N/A	VALLA CT
ROW 19948	N/A	N/A	ROW Opportunity	Walnut Creek	Central	2.8 San Ramon Creek	N/A	N/A	VAN CLEAVE LN
ROW 19964	N/A	N/A	ROW Opportunity	Walnut Creek	Central	2.8 San Ramon Creek	N/A	N/A	VANDERSLICE AVE
ROW 19976	N/A	N/A	ROW Opportunity	Walnut Creek	Central	2.3 Grayson Creek / Murderers Creek	N/A	N/A	VARTAN CT
ROW 19989	N/A	N/A	ROW Opportunity	Walnut Creek	Central	2.7 Pine Creek / Galindo Creek	N/A	N/A	VENADO CAMINO
ROW 19990	N/A	N/A	ROW Opportunity	Walnut Creek	Central	2.7 Pine Creek / Galindo Creek	N/A	N/A	VENADO CORTE
ROW 20062	N/A	N/A	ROW Opportunity	Walnut Creek	Central	2.7 Pine Creek / Galindo Creek	N/A	N/A	VIA APPIA
ROW 20089	N/A	N/A	ROW Opportunity	Walnut Creek	Central	2.3 Grayson Creek / Murderers Creek	N/A	N/A	VIA DEL SOL
ROW 20126	N/A	N/A	ROW Opportunity	Walnut Creek	Central	2.7 Pine Creek / Galindo Creek	N/A	N/A	VIA MANTILLA
ROW 20130	N/A	N/A	ROW Opportunity	Walnut Creek	Central	2.7 Pine Creek / Galindo Creek	N/A	N/A	VIA MONTE
ROW 20142	N/A	N/A	ROW Opportunity	Walnut Creek	Central	2.3 Grayson Creek / Murderers Creek	N/A	N/A	VIA ROYAL
ROW 20151	N/A	N/A	ROW Opportunity	Walnut Creek	Central	2.7 Pine Creek / Galindo Creek	N/A	N/A	VIA VERDE
ROW 20359	N/A	N/A	ROW Opportunity	Walnut Creek	Central	2.7 Pine Creek / Galindo Creek	N/A	N/A	VOERT CT
ROW 20455	N/A	N/A	ROW Opportunity	Walnut Creek	Central	2.8 San Ramon Creek	N/A	N/A	W HOLLY DR
ROW 20519	N/A	N/A	ROW Opportunity	Walnut Creek	Central	2.7 Pine Creek / Galindo Creek	N/A	N/A	WALBROOK CT

db_index	Project Name	Size	Slope	Infiltration	Yield Class	Removes Pollutant Loads	Augments Water Supply	Provides Flood Control	Reestablishes Natural Drainage	Develops Open Space	Community	Total Score
ROW 16219	N/A	N/A	2	1	1	2	1	1	1	1	1	12
ROW 16324	N/A	N/A	2	1	1	2	1	1	1	1	1	12
ROW 16326	N/A	N/A	2	1	1	2	1	1	1	1	1	12
ROW 16369	N/A	N/A	2	1	1	2	1	1	1	1	1	12
ROW 1642	N/A	N/A	2	1	1	2	1	1	1	1	1	12
ROW 16572	N/A	N/A	2	1	1	2	1	1	1	1	1	12
ROW 16633	N/A	N/A	2	1	1	2	1	1	1	1	1	12
ROW 16706	N/A	N/A	2	1	1	2	1	1	1	1	1	12
ROW 16794	N/A	N/A	2	1	1	2	1	1	1	1	1	12
ROW 16795	N/A	N/A	2	1	1	2	1	1	1	1	1	12
ROW 16797	N/A	N/A	2	1	1	2	1	1	1	1	1	12
ROW 16801	N/A	N/A	2	1	1	2	1	1	1	1	1	12
ROW 16802	N/A	N/A	2	1	1	2	1	1	1	1	1	12
ROW 16817	N/A	N/A	2	1	1	2	1	1	1	1	1	12
ROW 1683	N/A	N/A	2	1	1	2	1	1	1	1	1	12
ROW 16850	N/A	N/A	2	1	1	2	1	1	1	1	1	12
ROW 16863	N/A	N/A	2	1	1	2	1	1	1	1	1	12
ROW 16950	N/A	N/A	2	1	1	2	1	1	1	1	1	12
ROW 16951	N/A	N/A	2	1	1	2	1	1	1	1	1	12
ROW 17002	N/A	N/A	2	1	1	2	1	1	1	1	1	12
ROW 17010	N/A	N/A	2	1	1	2	1	1	1	1	1	12
ROW 17097	N/A	N/A	2	1	1	2	1	1	1	1	1	12
ROW 17126	N/A	N/A	2	1	1	2	1	1	1	1	1	12
ROW 17192	N/A	N/A	2	1	1	2	1	1	1	1	1	12
ROW 17193	N/A	N/A	2	1	1	2	1	1	1	1	1	12
ROW 17200	N/A	N/A	2	1	1	2	1	1	1	1	1	12
ROW 17208	N/A	N/A	2	1	1	2	1	1	1	1	1	12
ROW 17343	N/A	N/A	2	1	1	2	1	1	1	1	1	12
ROW 17446	N/A	N/A	2	1	1	2	1	1	1	1	1	12
ROW 17503	N/A	N/A	2	1	1	2	1	1	1	1	1	12
ROW 17504	N/A	N/A	2	1	1	2	1	1	1	1	1	12
ROW 17537	N/A	N/A	2	1	1	2	1	1	1	1	1	12
ROW 17555	N/A	N/A	2	1	1	2	1	1	1	1	1	12
ROW 17568	N/A	N/A	2	1	1	2	1	1	1	1	1	12
ROW 17604	N/A	N/A	2	1	1	2	1	1	1	1	1	12
ROW 17608	N/A	N/A	2	1	1	2	1	1	1	1	1	12
ROW 17653	N/A	N/A	2	1	1	2	1	1	1	1	1	12
ROW 17699	N/A	N/A	2	1	1	2	1	1	1	1	1	12
ROW 17737	N/A	N/A	2	1	1	2	1	1	1	1	1	12
ROW 17739	N/A	N/A	2	1	1	2	1	1	1	1	1	12
ROW 17759	N/A	N/A	2	1	1	2	1	1	1	1	1	12
ROW 17818	N/A	N/A	2	1	1	2	1	1	1	1	1	12
ROW 17915	N/A	N/A	2	1	1	2	1	1	1	1	1	12
ROW 17916	N/A	N/A	2	1	1	2	1	1	1	1	1	12
ROW 17981	N/A	N/A	2	1	1	2	1	1	1	1	1	12
ROW 18002	N/A	N/A	2	1	1	2	1	1	1	1	1	12
ROW 18012	N/A	N/A	2	1	1	2	1	1	1	1	1	12
ROW 1804	N/A	N/A	2	1	1	2	1	1	1	1	1	12
ROW 18195	N/A	N/A	2	1	1	2	1	1	1	1	1	12
ROW 18281	N/A	N/A	2	1	1	2	1	1	1	1	1	12
ROW 18315	N/A	N/A	2	1	1	2	1	1	1	1	1	12
ROW 18471	N/A	N/A	2	1	1	2	1	1	1	1	1	12
ROW 18528	N/A	N/A	2	1	1	2	1	1	1	1	1	12
ROW 18552	N/A	N/A	2	1	1	2	1	1	1	1	1	12
ROW 18553	N/A	N/A	2	1	1	2	1	1	1	1	1	12
ROW 18614	N/A	N/A	2	1	1	2	1	1	1	1	1	12
ROW 18641	N/A	N/A	2	1	1	2	1	1	1	1	1	12
ROW 18642	N/A	N/A	2	1	1	2	1	1	1	1	1	12
ROW 18661	N/A	N/A	2	1	1	2	1	1	1	1	1	12
ROW 18679	N/A	N/A	2	1	1	2	1	1	1	1	1	12
ROW 18680	N/A	N/A	2	1	1	2	1	1	1	1	1	12
ROW 18755	N/A	N/A	2	1	1	2	1	1	1	1	1	12
ROW 18756	N/A	N/A	2	1	1	2	1	1	1	1	1	12
ROW 18765	N/A	N/A	2	1	1	2	1	1	1	1	1	12
ROW 18799	N/A	N/A	2	1	1	2	1	1	1	1	1	12
ROW 18800	N/A	N/A	2	1	1	2	1	1	1	1	1	12
ROW 18817	N/A	N/A	2	1	1	2	1	1	1	1	1	12
ROW 18819	N/A	N/A	2	1	1	2	1	1	1	1	1	12
ROW 18820	N/A	N/A	2	1	1	2	1	1	1	1	1	12
ROW 1883	N/A	N/A	2	1	1	2	1	1	1	1	1	12
ROW 1884	N/A	N/A	2	1	1	2	1	1	1	1	1	12
ROW 1885	N/A	N/A	2	1	1	2	1	1	1	1	1	12
ROW 18889	N/A	N/A	2	1	1	2	1	1	1	1	1	12
ROW 18900	N/A	N/A	2	1	1	2	1	1	1	1	1	12
ROW 18919	N/A	N/A	2	1	1	2	1	1	1	1	1	12
ROW 18920	N/A	N/A	2	1	1	2	1	1	1	1	1	12
ROW 18936	N/A	N/A	2	1	1	2	1	1	1	1	1	12
ROW 18940	N/A	N/A	2	1	1	2	1	1	1	1	1	12
ROW 19043	N/A	N/A	2	1	1	2	1	1	1	1	1	12
ROW 1907	N/A	N/A	2	1	1	2	1	1	1	1	1	12
ROW 19080	N/A	N/A	2	1	1	2	1	1	1	1	1	12
ROW 19081	N/A	N/A	2	1	1	2	1	1	1	1	1	12
ROW 19091	N/A	N/A	2	1	1	2	1	1	1	1	1	12
ROW 1910	N/A	N/A	2	1	1	2	1	1	1	1	1	12
ROW 19148	N/A	N/A	2	1	1	2	1	1	1	1	1	12
ROW 19149	N/A	N/A	2	1	1	2	1	1	1	1	1	12
ROW 19186	N/A	N/A	2	1	1	2	1	1	1	1	1	12
ROW 19276	N/A	N/A	2	1	1	2	1	1	1	1	1	12
ROW 19340	N/A	N/A	2	1	1	2	1	1	1	1	1	12
ROW 1950	N/A	N/A	2	1	1	2	1	1	1	1	1	12
ROW 19500	N/A	N/A	1	2	1	2	1	1	1	1	1	12
ROW 19588	N/A	N/A	2	1	1	2	1	1	1	1	1	12
ROW 19623	N/A	N/A	2	1	1	2	1	1	1	1	1	12
ROW 19624	N/A	N/A	2	1	1	2	1	1	1	1	1	12
ROW 19664	N/A	N/A	2	1	1	2	1	1	1	1	1	12
ROW 1968	N/A	N/A	2	1	1	2	1	1	1	1	1	12
ROW 19710	N/A	N/A	2	1	1	2	1	1	1	1	1	12
ROW 19711	N/A	N/A	2	1	1	2	1	1	1	1	1	12
ROW 19720	N/A	N/A	2	1	1	2	1	1	1	1	1	12
ROW 19859	N/A	N/A	2	1	1	2	1	1	1	1	1	12
ROW 19860	N/A	N/A	2	1	1	2	1	1	1	1	1	12
ROW 19861	N/A	N/A	2	1	1	2	1	1	1	1	1	12
ROW 19863	N/A	N/A	2	1	1	2	1	1	1	1	1	12
ROW 19948	N/A	N/A	2	1	1	2	1	1	1	1	1	12
ROW 19964	N/A	N/A	2	1	1	2	1	1	1	1	1	12
ROW 19976	N/A	N/A	2	1	1	2	1	1	1	1	1	12
ROW 19989	N/A	N/A	2	1	1	2	1	1	1	1	1	12
ROW 19990	N/A	N/A	2	1	1	2	1	1	1	1	1	12
ROW 20062	N/A	N/A	2	1	1	2	1	1	1	1	1	12
ROW 20089	N/A	N/A	2	1	1	2	1	1	1	1	1	12
ROW 20126	N/A	N/A	2	1	1	2	1	1	1	1	1	12
ROW 20130	N/A	N/A	2	1	1	2	1	1	1	1	1	12
ROW 20142	N/A	N/A	2	1	1	2	1	1	1	1	1	12
ROW 20151	N/A	N/A	2	1	1	2	1	1	1	1	1	12
ROW 20359	N/A	N/A	2	1	1	2	1	1	1	1	1	12
ROW 20455	N/A	N/A	2	1	1	2	1	1	1	1	1	12
ROW 20519	N/A	N/A	2	1	1	2	1	1	1	1	1	12

db_index	Project Name	Stakeholder	Project Type	Jurisdiction	Planning Unit	Watershed	APN	Owner	Street Name
ROW_20524	N/A	N/A	ROW Opportunity	Walnut Creek	Central	2.3 Grayson Creek / Murderers Creek	N/A	N/A	WALDEN RD
ROW_20533	N/A	N/A	ROW Opportunity	Walnut Creek	Central	2.7 Pine Creek / Galindo Creek	N/A	N/A	WALHAVEN CT
ROW_20553	N/A	N/A	ROW Opportunity	Walnut Creek	Central	2.3 Grayson Creek / Murderers Creek	N/A	N/A	WALLIN CT
ROW_20557	N/A	N/A	ROW Opportunity	Walnut Creek	Central	2.7 Pine Creek / Galindo Creek	N/A	N/A	WALNUT AVE
ROW_20603	N/A	N/A	ROW Opportunity	Walnut Creek	Central	2.7 Pine Creek / Galindo Creek	N/A	N/A	WANSTEAD CT
ROW_20630	N/A	N/A	ROW Opportunity	Walnut Creek	Central	2.7 Pine Creek / Galindo Creek	N/A	N/A	WARWICK DR
ROW_20632	N/A	N/A	ROW Opportunity	Walnut Creek	Central	2.7 Pine Creek / Galindo Creek	N/A	N/A	WASDEN CT
ROW_2068	N/A	N/A	ROW Opportunity	Walnut Creek	Central	2.7 Pine Creek / Galindo Creek	N/A	N/A	BEKLEY PL
ROW_20734	N/A	N/A	ROW Opportunity	Walnut Creek	Central	2.7 Pine Creek / Galindo Creek	N/A	N/A	WEAVER LN
ROW_20735	N/A	N/A	ROW Opportunity	Walnut Creek	Central	2.1 Las Trampas Creek	N/A	N/A	WEBB LN
ROW_20772	N/A	N/A	ROW Opportunity	Walnut Creek	Central	2.7 Pine Creek / Galindo Creek	N/A	N/A	WELSH CT
ROW_20775	N/A	N/A	ROW Opportunity	Walnut Creek	Central	2.7 Pine Creek / Galindo Creek	N/A	N/A	WELWYN PL
ROW_20789	N/A	N/A	ROW Opportunity	Walnut Creek	Central	2.3 Grayson Creek / Murderers Creek	N/A	N/A	WESLEY CT
ROW_20818	N/A	N/A	ROW Opportunity	Walnut Creek	Central	2.3 Grayson Creek / Murderers Creek	N/A	N/A	WESTCLIFFE LN
ROW_20854	N/A	N/A	ROW Opportunity	Walnut Creek	Central	2.7 Pine Creek / Galindo Creek	N/A	N/A	WESTPORT CT
ROW_20871	N/A	N/A	ROW Opportunity	Walnut Creek	Central	2.1 Las Trampas Creek	N/A	N/A	WESTWOOD CT
ROW_20949	N/A	N/A	ROW Opportunity	Walnut Creek	Central	2.7 Pine Creek / Galindo Creek	N/A	N/A	WHITEHAVEN CT
ROW_20950	N/A	N/A	ROW Opportunity	Walnut Creek	Central	2.7 Pine Creek / Galindo Creek	N/A	N/A	WHITEHAVEN DR
ROW_20979	N/A	N/A	ROW Opportunity	Walnut Creek	Central	2.7 Pine Creek / Galindo Creek	N/A	N/A	WICKLOW CT
ROW_20985	N/A	N/A	ROW Opportunity	Walnut Creek	Central	2.7 Pine Creek / Galindo Creek	N/A	N/A	WIGET LN
ROW_21161	N/A	N/A	ROW Opportunity	Walnut Creek	Central	2.3 Grayson Creek / Murderers Creek	N/A	N/A	WILSON LN
ROW_21170	N/A	N/A	ROW Opportunity	Walnut Creek	Central	2.7 Pine Creek / Galindo Creek	N/A	N/A	WIMBLETON RD
ROW_21281	N/A	N/A	ROW Opportunity	Walnut Creek	Central	2.7 Pine Creek / Galindo Creek	N/A	N/A	WINTERGREEN LN
ROW_21294	N/A	N/A	ROW Opportunity	Walnut Creek	Central	2.7 Pine Creek / Galindo Creek	N/A	N/A	WINTON DR
ROW_21306	N/A	N/A	ROW Opportunity	Walnut Creek	Central	2.7 Pine Creek / Galindo Creek	N/A	N/A	WITHERSED LN
ROW_21408	N/A	N/A	ROW Opportunity	Walnut Creek	Central	2.7 Pine Creek / Galindo Creek	N/A	N/A	WOODSTOCK CT
ROW_2143	N/A	N/A	ROW Opportunity	Walnut Creek	Central	2.7 Pine Creek / Galindo Creek	N/A	N/A	BISCAY WAY
ROW_21433	N/A	N/A	ROW Opportunity	Walnut Creek	Central	2.7 Pine Creek / Galindo Creek	N/A	N/A	WORTH CT
ROW_21487	N/A	N/A	ROW Opportunity	Walnut Creek	Central	2.7 Pine Creek / Galindo Creek	N/A	N/A	YELLOWSTONE CT
ROW_21506	N/A	N/A	ROW Opportunity	Walnut Creek	Central	2.7 Pine Creek / Galindo Creek	N/A	N/A	YORK CT
ROW_2151	N/A	N/A	ROW Opportunity	Walnut Creek	Central	2.8 San Ramon Creek	N/A	N/A	BISHOP LN
ROW_21534	N/A	N/A	ROW Opportunity	Walnut Creek	Central	2.8 San Ramon Creek	N/A	N/A	YOUNGS VALLEY RD
ROW_220	N/A	N/A	ROW Opportunity	Walnut Creek	Central	2.3 Grayson Creek / Murderers Creek	N/A	N/A	2ND AVE
ROW_2225	N/A	N/A	ROW Opportunity	Walnut Creek	Central	2.7 Pine Creek / Galindo Creek	N/A	N/A	BLACKSTONE CT
ROW_2229	N/A	N/A	ROW Opportunity	Walnut Creek	Central	2.7 Pine Creek / Galindo Creek	N/A	N/A	BLACKSTONE DR
ROW_2337	N/A	N/A	ROW Opportunity	Walnut Creek	Central	2.7 Pine Creek / Galindo Creek	N/A	N/A	BOCA RATON CT
ROW_2361	N/A	N/A	ROW Opportunity	Walnut Creek	Central	2.3 Grayson Creek / Murderers Creek	N/A	N/A	BONANA ST
ROW_2392	N/A	N/A	ROW Opportunity	Walnut Creek	Central	2.1 Las Trampas Creek	N/A	N/A	BONITA CT
ROW_2410	N/A	N/A	ROW Opportunity	Walnut Creek	Central	2.3 Grayson Creek / Murderers Creek	N/A	N/A	BONNIE LN
ROW_2416	N/A	N/A	ROW Opportunity	Walnut Creek	Central	2.1 Las Trampas Creek	N/A	N/A	BONT LN
ROW_2432	N/A	N/A	ROW Opportunity	Walnut Creek	Central	2.3 Grayson Creek / Murderers Creek	N/A	N/A	BORIS CT
ROW_2458	N/A	N/A	ROW Opportunity	Walnut Creek	Central	2.1 Las Trampas Creek	N/A	N/A	BOULEVARD WAY
ROW_2474	N/A	N/A	ROW Opportunity	Walnut Creek	Central	2.7 Pine Creek / Galindo Creek	N/A	N/A	BOWLING GREEN CT
ROW_2476	N/A	N/A	ROW Opportunity	Walnut Creek	Central	2.7 Pine Creek / Galindo Creek	N/A	N/A	BOWLING GREEN DR
ROW_2477	N/A	N/A	ROW Opportunity	Walnut Creek	Central	2.7 Pine Creek / Galindo Creek	N/A	N/A	BOWMORE CT
ROW_2521	N/A	N/A	ROW Opportunity	Walnut Creek	Central	2.7 Pine Creek / Galindo Creek	N/A	N/A	BRAMPTON CT
ROW_2523	N/A	N/A	ROW Opportunity	Walnut Creek	Central	2.7 Pine Creek / Galindo Creek	N/A	N/A	BRAMPTON RD
ROW_2528	N/A	N/A	ROW Opportunity	Walnut Creek	Central	2.3 Grayson Creek / Murderers Creek	N/A	N/A	BRANDON GHRS PL
ROW_2535	N/A	N/A	ROW Opportunity	Walnut Creek	Central	2.7 Pine Creek / Galindo Creek	N/A	N/A	BRANDYWINE WAY
ROW_2539	N/A	N/A	ROW Opportunity	Walnut Creek	Central	2.8 San Ramon Creek	N/A	N/A	BRASERO LN
ROW_2560	N/A	N/A	ROW Opportunity	Walnut Creek	Central	2.8 San Ramon Creek	N/A	N/A	BRENTWOOD CT
ROW_2564	N/A	N/A	ROW Opportunity	Walnut Creek	Central	2.7 Pine Creek / Galindo Creek	N/A	N/A	BRETTON PL
ROW_260	N/A	N/A	ROW Opportunity	Walnut Creek	Central	2.3 Grayson Creek / Murderers Creek	N/A	N/A	3RD AVE
ROW_263	N/A	N/A	ROW Opportunity	Walnut Creek	Central	2.3 Grayson Creek / Murderers Creek	N/A	N/A	3RD AVE
ROW_2637	N/A	N/A	ROW Opportunity	Walnut Creek	Central	2.7 Pine Creek / Galindo Creek	N/A	N/A	BRIERTOWN CT
ROW_2645	N/A	N/A	ROW Opportunity	Walnut Creek	Central	2.7 Pine Creek / Galindo Creek	N/A	N/A	BRIGHTON WAY
ROW_2647	N/A	N/A	ROW Opportunity	Walnut Creek	Central	2.7 Pine Creek / Galindo Creek	N/A	N/A	BRIGHTWOOD CT
ROW_2666	N/A	N/A	ROW Opportunity	Walnut Creek	Central	2.7 Pine Creek / Galindo Creek	N/A	N/A	BRISTOL CT
ROW_2724	N/A	N/A	ROW Opportunity	Walnut Creek	Central	2.7 Pine Creek / Galindo Creek	N/A	N/A	BRONCHO LN
ROW_2837	N/A	N/A	ROW Opportunity	Walnut Creek	Central	2.7 Pine Creek / Galindo Creek	N/A	N/A	BRITUS CT
ROW_2904	N/A	N/A	ROW Opportunity	Walnut Creek	Central	2.3 Grayson Creek / Murderers Creek	N/A	N/A	BUEINGO AIRS CT
ROW_2930	N/A	N/A	ROW Opportunity	Walnut Creek	Central	2.7 Pine Creek / Galindo Creek	N/A	N/A	BURLINGTON WAY
ROW_3031	N/A	N/A	ROW Opportunity	Walnut Creek	Central	2.7 Pine Creek / Galindo Creek	N/A	N/A	CABOT CT
ROW_3032	N/A	N/A	ROW Opportunity	Walnut Creek	Central	2.7 Pine Creek / Galindo Creek	N/A	N/A	CABOT DR
ROW_3064	N/A	N/A	ROW Opportunity	Walnut Creek	Central	2.7 Pine Creek / Galindo Creek	N/A	N/A	CAFETO CT
ROW_3065	N/A	N/A	ROW Opportunity	Walnut Creek	Central	2.7 Pine Creek / Galindo Creek	N/A	N/A	CAFETO DR
ROW_3068	N/A	N/A	ROW Opportunity	Walnut Creek	Central	2.3 Grayson Creek / Murderers Creek	N/A	N/A	CAITLIN PARK
ROW_3188	N/A	N/A	ROW Opportunity	Walnut Creek	Central	2.7 Pine Creek / Galindo Creek	N/A	N/A	CAMBRIAN CT
ROW_3281	N/A	N/A	ROW Opportunity	Walnut Creek	Central	2.8 San Ramon Creek	N/A	N/A	CAMROSE PL
ROW_3297	N/A	N/A	ROW Opportunity	Walnut Creek	Central	2.3 Grayson Creek / Murderers Creek	N/A	N/A	CANAL LN
ROW_3303	N/A	N/A	ROW Opportunity	Walnut Creek	Central	2.7 Pine Creek / Galindo Creek	N/A	N/A	CANDELERO CT
ROW_3304	N/A	N/A	ROW Opportunity	Walnut Creek	Central	2.7 Pine Creek / Galindo Creek	N/A	N/A	CANDELERO DR
ROW_3305	N/A	N/A	ROW Opportunity	Walnut Creek	Central	2.7 Pine Creek / Galindo Creek	N/A	N/A	CANDELERO PL
ROW_3308	N/A	N/A	ROW Opportunity	Walnut Creek	Central	2.7 Pine Creek / Galindo Creek	N/A	N/A	CANDLEBERRY RD
ROW_3419	N/A	N/A	ROW Opportunity	Walnut Creek	Central	2.7 Pine Creek / Galindo Creek	N/A	N/A	CAPE CT
ROW_3442	N/A	N/A	ROW Opportunity	Walnut Creek	Central	2.8 San Ramon Creek	N/A	N/A	CAPWELL ST
ROW_3443	N/A	N/A	ROW Opportunity	Walnut Creek	Central	2.8 San Ramon Creek	N/A	N/A	CARA CT
ROW_3448	N/A	N/A	ROW Opportunity	Walnut Creek	Central	2.7 Pine Creek / Galindo Creek	N/A	N/A	CARAVELLE CT
ROW_3449	N/A	N/A	ROW Opportunity	Walnut Creek	Central	2.7 Pine Creek / Galindo Creek	N/A	N/A	CARAVELLE DR
ROW_3480	N/A	N/A	ROW Opportunity	Walnut Creek	Central	2.7 Pine Creek / Galindo Creek	N/A	N/A	CARINA CT
ROW_3481	N/A	N/A	ROW Opportunity	Walnut Creek	Central	2.3 Grayson Creek / Murderers Creek	N/A	N/A	CARISA CT
ROW_3498	N/A	N/A	ROW Opportunity	Walnut Creek	Central	2.3 Grayson Creek / Murderers Creek	N/A	N/A	CARLOS PL
ROW_3526	N/A	N/A	ROW Opportunity	Walnut Creek	Central	2.3 Grayson Creek / Murderers Creek	N/A	N/A	CARMEL CT
ROW_3576	N/A	N/A	ROW Opportunity	Walnut Creek	Central	2.3 Grayson Creek / Murderers Creek	N/A	N/A	CARON ST
ROW_3597	N/A	N/A	ROW Opportunity	Walnut Creek	Central	2.7 Pine Creek / Galindo Creek	N/A	N/A	CARRIAGE DR
ROW_3628	N/A	N/A	ROW Opportunity	Walnut Creek	Central	2.7 Pine Creek / Galindo Creek	N/A	N/A	CASA BIJENO CT
ROW_3631	N/A	N/A	ROW Opportunity	Walnut Creek	Central	2.7 Pine Creek / Galindo Creek	N/A	N/A	CASA GRANDE CT
ROW_3637	N/A	N/A	ROW Opportunity	Walnut Creek	Central	2.7 Pine Creek / Galindo Creek	N/A	N/A	CASA REYA CT
ROW_3639	N/A	N/A	ROW Opportunity	Walnut Creek	Central	2.7 Pine Creek / Galindo Creek	N/A	N/A	CASA VERDE CT
ROW_364	N/A	N/A	ROW Opportunity	Walnut Creek	Central	2.7 Pine Creek / Galindo Creek	N/A	N/A	AARLES CT
ROW_3644	N/A	N/A	ROW Opportunity	Walnut Creek	Central	2.3 Grayson Creek / Murderers Creek	N/A	N/A	CASA WAY
ROW_3655	N/A	N/A	ROW Opportunity	Walnut Creek	Central	2.7 Pine Creek / Galindo Creek	N/A	N/A	CASCADE CT
ROW_3657	N/A	N/A	ROW Opportunity	Walnut Creek	Central	2.7 Pine Creek / Galindo Creek	N/A	N/A	CASCADE DR
ROW_3658	N/A	N/A	ROW Opportunity	Walnut Creek	Central	2.7 Pine Creek / Galindo Creek	N/A	N/A	CASCADE DR
ROW_3683	N/A	N/A	ROW Opportunity	Walnut Creek	Central	2.7 Pine Creek / Galindo Creek	N/A	N/A	CASSANDRA CT
ROW_3707	N/A	N/A	ROW Opportunity	Walnut Creek	Central	2.1 Las Trampas Creek	N/A	N/A	CASTLE HILL CT
ROW_3711	N/A	N/A	ROW Opportunity	Walnut Creek	Central	2.1 Las Trampas Creek	N/A	N/A	CASTLE OAK CT
ROW_3713	N/A	N/A	ROW Opportunity	Walnut Creek	Central	2.7 Pine Creek / Galindo Creek	N/A	N/A	CASTLE ROCK CT
ROW_3714	N/A	N/A	ROW Opportunity	Walnut Creek	Central	2.7 Pine Creek / Galindo Creek	N/A	N/A	CASTLE ROCK LN
ROW_3768	N/A	N/A	ROW Opportunity	Walnut Creek	Central	2.7 Pine Creek / Galindo Creek	N/A	N/A	CATTAIL CT
ROW_3804	N/A	N/A	ROW Opportunity	Walnut Creek	Central	2.7 Pine Creek / Galindo Creek	N/A	N/A	CEDAR GLEN CT
ROW_3835	N/A	N/A	ROW Opportunity	Walnut Creek	Central	2.7 Pine Creek / Galindo Creek	N/A	N/A	CEDRO LN
ROW_3837	N/A	N/A	ROW Opportunity	Walnut Creek	Central	2.3 Grayson Creek / Murderers Creek	N/A	N/A	CELA CT
ROW_3916	N/A	N/A	ROW Opportunity	Walnut Creek	Central	2.7 Pine Creek / Galindo Creek	N/A	N/A	CEREZO DR
ROW_3928	N/A	N/A	ROW Opportunity	Walnut Creek	Central	2.7 Pine Creek / Galindo Creek	N/A	N/A	CERROS PL
ROW_3934	N/A	N/A	ROW Opportunity	Walnut Creek	Central	2.7 Pine Creek / Galindo Creek	N/A	N/A	CESAR CT
ROW_3956	N/A	N/A	ROW Opportunity	Walnut Creek	Central	2.7 Pine Creek / Galindo Creek	N/A	N/A	CHAMBERLAIN CT
ROW_3962	N/A	N/A	ROW Opportunity	Walnut Creek	Central	2.3 Grayson Creek / Murderers Creek	N/A	N/A	CHANCE LN
ROW_3987	N/A	N/A	ROW Opportunity	Walnut Creek	Central	2.7 Pine Creek / Galindo Creek	N/A	N/A	CHANTILLY CT
ROW_4040	N/A	N/A	ROW Opportunity	Walnut Creek	Central	2.3 Grayson Creek / Murderers Creek	N/A	N/A	CHARTER OAK CIR
ROW_4042	N/A	N/A	ROW Opportunity	Walnut Creek	Central	2.3 Grayson Creek / Murderers Creek	N/A	N/A	CHARTER OAK CIR
ROW_4044	N/A	N/A	ROW Opportunity	Walnut Creek	Central	2.3 Grayson Creek / Murderers Creek	N/A	N/A	CHARTER OAK DR
ROW_4052	N/A	N/A	ROW Opportunity	Walnut Creek	Central	2.7 Pine Creek / Galindo Creek	N/A	N/A	CHATEAU CT
ROW_4153	N/A	N/A	ROW Opportunity	Walnut Creek	Central	2.7 Pine Creek / Galindo Creek	N/A	N/A	CHEYENNE CT
ROW_4154	N/A	N/A	ROW Opportunity	Walnut Creek	Central	2.7 Pine Creek / Galindo Creek	N/A	N/A	CHEYENNE DR
ROW_4155	N/A	N/A	ROW Opportunity	Walnut Creek	Central	2.7 Pine Creek / Galindo Creek	N/A	N/A	CHEYENNE DR
ROW_4156	N/A	N/A	ROW Opportunity	Walnut Creek	Central	2.7 Pine Creek / Galindo Creek	N/A	N/A	CHEYENNE DR

db_Index	Project Name	Size	Slope	Infiltration	Yield Class	Removes Pollutant Loads	Augments Water Supply	Provides Flood Control	Reestablishes Natural Drainage	Develops Open Space	Community	Total Score
ROW 20524	N/A	N/A	2	1	1	2	1	1	1	1	1	12
ROW 20533	N/A	N/A	2	1	1	2	1	1	1	1	1	12
ROW 20553	N/A	N/A	2	1	1	2	1	1	1	1	1	12
ROW 20557	N/A	N/A	2	1	1	2	1	1	1	1	1	12
ROW 20603	N/A	N/A	2	1	1	2	1	1	1	1	1	12
ROW 20630	N/A	N/A	2	1	1	2	1	1	1	1	1	12
ROW 20632	N/A	N/A	2	1	1	2	1	1	1	1	1	12
ROW 2068	N/A	N/A	1	2	1	2	1	1	1	1	1	12
ROW 20734	N/A	N/A	2	1	1	2	1	1	1	1	1	12
ROW 20735	N/A	N/A	2	1	1	2	1	1	1	1	1	12
ROW 20772	N/A	N/A	2	1	1	2	1	1	1	1	1	12
ROW 20775	N/A	N/A	2	1	1	2	1	1	1	1	1	12
ROW 20789	N/A	N/A	2	1	1	2	1	1	1	1	1	12
ROW 20818	N/A	N/A	2	1	1	2	1	1	1	1	1	12
ROW 20854	N/A	N/A	2	1	1	2	1	1	1	1	1	12
ROW 20871	N/A	N/A	2	1	1	2	1	1	1	1	1	12
ROW 20949	N/A	N/A	2	1	1	2	1	1	1	1	1	12
ROW 20950	N/A	N/A	2	1	1	2	1	1	1	1	1	12
ROW 20979	N/A	N/A	2	1	1	2	1	1	1	1	1	12
ROW 20985	N/A	N/A	2	1	1	2	1	1	1	1	1	12
ROW 21161	N/A	N/A	2	1	1	2	1	1	1	1	1	12
ROW 21170	N/A	N/A	2	1	1	2	1	1	1	1	1	12
ROW 21281	N/A	N/A	2	1	1	2	1	1	1	1	1	12
ROW 21294	N/A	N/A	2	1	1	2	1	1	1	1	1	12
ROW 21306	N/A	N/A	2	1	1	2	1	1	1	1	1	12
ROW 21408	N/A	N/A	2	1	1	2	1	1	1	1	1	12
ROW 2143	N/A	N/A	2	1	1	2	1	1	1	1	1	12
ROW 21433	N/A	N/A	2	1	1	2	1	1	1	1	1	12
ROW 21487	N/A	N/A	2	1	1	2	1	1	1	1	1	12
ROW 21506	N/A	N/A	2	1	1	2	1	1	1	1	1	12
ROW 2151	N/A	N/A	2	1	1	2	1	1	1	1	1	12
ROW 21534	N/A	N/A	2	1	1	2	1	1	1	1	1	12
ROW 220	N/A	N/A	2	1	1	2	1	1	1	1	1	12
ROW 2225	N/A	N/A	2	1	1	2	1	1	1	1	1	12
ROW 2229	N/A	N/A	2	1	1	2	1	1	1	1	1	12
ROW 2337	N/A	N/A	2	1	1	2	1	1	1	1	1	12
ROW 2381	N/A	N/A	2	1	1	2	1	1	1	1	1	12
ROW 2392	N/A	N/A	2	1	1	2	1	1	1	1	1	12
ROW 2410	N/A	N/A	2	1	1	2	1	1	1	1	1	12
ROW 2416	N/A	N/A	2	1	1	2	1	1	1	1	1	12
ROW 2432	N/A	N/A	2	1	1	2	1	1	1	1	1	12
ROW 2458	N/A	N/A	2	1	1	2	1	1	1	1	1	12
ROW 2474	N/A	N/A	2	1	1	2	1	1	1	1	1	12
ROW 2476	N/A	N/A	2	1	1	2	1	1	1	1	1	12
ROW 2477	N/A	N/A	2	1	1	2	1	1	1	1	1	12
ROW 2521	N/A	N/A	2	1	1	2	1	1	1	1	1	12
ROW 2523	N/A	N/A	2	1	1	2	1	1	1	1	1	12
ROW 2528	N/A	N/A	2	1	1	2	1	1	1	1	1	12
ROW 2535	N/A	N/A	2	1	1	2	1	1	1	1	1	12
ROW 2539	N/A	N/A	2	1	1	2	1	1	1	1	1	12
ROW 2560	N/A	N/A	2	1	1	2	1	1	1	1	1	12
ROW 2564	N/A	N/A	2	1	1	2	1	1	1	1	1	12
ROW 260	N/A	N/A	2	1	1	2	1	1	1	1	1	12
ROW 263	N/A	N/A	2	1	1	2	1	1	1	1	1	12
ROW 2637	N/A	N/A	2	1	1	2	1	1	1	1	1	12
ROW 2645	N/A	N/A	2	1	1	2	1	1	1	1	1	12
ROW 2647	N/A	N/A	2	1	1	2	1	1	1	1	1	12
ROW 2666	N/A	N/A	2	1	1	2	1	1	1	1	1	12
ROW 2724	N/A	N/A	2	1	1	2	1	1	1	1	1	12
ROW 2857	N/A	N/A	2	1	1	2	1	1	1	1	1	12
ROW 2904	N/A	N/A	2	1	1	2	1	1	1	1	1	12
ROW 2930	N/A	N/A	2	1	1	2	1	1	1	1	1	12
ROW 3031	N/A	N/A	2	1	1	2	1	1	1	1	1	12
ROW 3032	N/A	N/A	2	1	1	2	1	1	1	1	1	12
ROW 3064	N/A	N/A	2	1	1	2	1	1	1	1	1	12
ROW 3065	N/A	N/A	2	1	1	2	1	1	1	1	1	12
ROW 3068	N/A	N/A	2	1	1	2	1	1	1	1	1	12
ROW 3188	N/A	N/A	2	1	1	2	1	1	1	1	1	12
ROW 3281	N/A	N/A	2	1	1	2	1	1	1	1	1	12
ROW 3297	N/A	N/A	2	1	1	2	1	1	1	1	1	12
ROW 3303	N/A	N/A	2	1	1	2	1	1	1	1	1	12
ROW 3304	N/A	N/A	2	1	1	2	1	1	1	1	1	12
ROW 3305	N/A	N/A	2	1	1	2	1	1	1	1	1	12
ROW 3308	N/A	N/A	2	1	1	2	1	1	1	1	1	12
ROW 3419	N/A	N/A	2	1	1	2	1	1	1	1	1	12
ROW 3442	N/A	N/A	2	1	1	2	1	1	1	1	1	12
ROW 3443	N/A	N/A	2	1	1	2	1	1	1	1	1	12
ROW 3448	N/A	N/A	2	1	1	2	1	1	1	1	1	12
ROW 3449	N/A	N/A	2	1	1	2	1	1	1	1	1	12
ROW 3480	N/A	N/A	2	1	1	2	1	1	1	1	1	12
ROW 3481	N/A	N/A	2	1	1	2	1	1	1	1	1	12
ROW 3498	N/A	N/A	2	1	1	2	1	1	1	1	1	12
ROW 3526	N/A	N/A	2	1	1	2	1	1	1	1	1	12
ROW 3576	N/A	N/A	2	1	1	2	1	1	1	1	1	12
ROW 3597	N/A	N/A	2	1	1	2	1	1	1	1	1	12
ROW 3628	N/A	N/A	2	1	1	2	1	1	1	1	1	12
ROW 3631	N/A	N/A	2	1	1	2	1	1	1	1	1	12
ROW 3637	N/A	N/A	2	1	1	2	1	1	1	1	1	12
ROW 3639	N/A	N/A	2	1	1	2	1	1	1	1	1	12
ROW 364	N/A	N/A	2	1	1	2	1	1	1	1	1	12
ROW 3644	N/A	N/A	2	1	1	2	1	1	1	1	1	12
ROW 3655	N/A	N/A	2	1	1	2	1	1	1	1	1	12
ROW 3657	N/A	N/A	2	1	1	2	1	1	1	1	1	12
ROW 3658	N/A	N/A	2	1	1	2	1	1	1	1	1	12
ROW 3683	N/A	N/A	2	1	1	2	1	1	1	1	1	12
ROW 3707	N/A	N/A	2	1	1	2	1	1	1	1	1	12
ROW 3711	N/A	N/A	2	1	1	2	1	1	1	1	1	12
ROW 3713	N/A	N/A	2	1	1	2	1	1	1	1	1	12
ROW 3714	N/A	N/A	2	1	1	2	1	1	1	1	1	12
ROW 3768	N/A	N/A	2	1	1	2	1	1	1	1	1	12
ROW 3804	N/A	N/A	2	1	1	2	1	1	1	1	1	12
ROW 3835	N/A	N/A	2	1	1	2	1	1	1	1	1	12
ROW 3837	N/A	N/A	2	1	1	2	1	1	1	1	1	12
ROW 3916	N/A	N/A	2	1	1	2	1	1	1	1	1	12
ROW 3928	N/A	N/A	2	1	1	2	1	1	1	1	1	12
ROW 3934	N/A	N/A	2	1	1	2	1	1	1	1	1	12
ROW 3956	N/A	N/A	2	1	1	2	1	1	1	1	1	12
ROW 3962	N/A	N/A	2	1	1	2	1	1	1	1	1	12
ROW 3987	N/A	N/A	2	1	1	2	1	1	1	1	1	12
ROW 4040	N/A	N/A	2	1	1	2	1	1	1	1	1	12
ROW 4042	N/A	N/A	2	1	1	2	1	1	1	1	1	12
ROW 4044	N/A	N/A	2	1	1	2	1	1	1	1	1	12
ROW 4052	N/A	N/A	2	1	1	2	1	1	1	1	1	12
ROW 4153	N/A	N/A	2	1	1	2	1	1	1	1	1	12
ROW 4154	N/A	N/A	2	1	1	2	1	1	1	1	1	12
ROW 4155	N/A	N/A	2	1	1	2	1	1	1	1	1	12
ROW 4156	N/A	N/A	2	1	1	2	1	1	1	1	1	12

db_index	Project Name	Stakeholder	Project Type	Jurisdiction	Planning Unit	Watershed	APN	Owner	Street Name
ROW 4157	N/A	N/A	ROW Opportunity	Walnut Creek	Central	2.7 Pine Creek / Galindo Creek	N/A	N/A	CHEYENNE DR
ROW 4185	N/A	N/A	ROW Opportunity	Walnut Creek	Central	2.7 Pine Creek / Galindo Creek	N/A	N/A	CHINOOK DR
ROW 4207	N/A	N/A	ROW Opportunity	Walnut Creek	Central	2.3 Grayson Creek / Murderers Creek	N/A	N/A	CHRISTIANSEN LN
ROW 4210	N/A	N/A	ROW Opportunity	Walnut Creek	Central	2.3 Grayson Creek / Murderers Creek	N/A	N/A	CHRISTINA LN
ROW 4259	N/A	N/A	ROW Opportunity	Walnut Creek	Central	2.1 Las Trampas Creek	N/A	N/A	CIRCLE DR
ROW 4269	N/A	N/A	ROW Opportunity	Walnut Creek	Central	2.7 Pine Creek / Galindo Creek	N/A	N/A	CITRUS AVE
ROW 4270	N/A	N/A	ROW Opportunity	Walnut Creek	Central	2.7 Pine Creek / Galindo Creek	N/A	N/A	CITRUS CIR
ROW 4283	N/A	N/A	ROW Opportunity	Walnut Creek	Central	2.7 Pine Creek / Galindo Creek	N/A	N/A	CLAIBORNE DR
ROW 4320	N/A	N/A	ROW Opportunity	Walnut Creek	Central	2.3 Grayson Creek / Murderers Creek	N/A	N/A	CLARK LN
ROW 4370	N/A	N/A	ROW Opportunity	Walnut Creek	Central	2.7 Pine Creek / Galindo Creek	N/A	N/A	CLEARVIEW CT
ROW 4381	N/A	N/A	ROW Opportunity	Walnut Creek	Central	2.3 Grayson Creek / Murderers Creek	N/A	N/A	CLEMSON CT
ROW 4395	N/A	N/A	ROW Opportunity	Walnut Creek	Central	2.1 Las Trampas Creek	N/A	N/A	CLIFTON CT
ROW 4412	N/A	N/A	ROW Opportunity	Walnut Creek	Central	2.3 Grayson Creek / Murderers Creek	N/A	N/A	CLLESTE
ROW 4419	N/A	N/A	ROW Opportunity	Walnut Creek	Central	2.3 Grayson Creek / Murderers Creek	N/A	N/A	CLL NOGALES
ROW 4458	N/A	N/A	ROW Opportunity	Walnut Creek	Central	2.7 Pine Creek / Galindo Creek	N/A	N/A	CLYDE DR
ROW 4502	N/A	N/A	ROW Opportunity	Walnut Creek	Central	2.7 Pine Creek / Galindo Creek	N/A	N/A	COLBY CT
ROW 4505	N/A	N/A	ROW Opportunity	Walnut Creek	Central	2.3 Grayson Creek / Murderers Creek	N/A	N/A	COLE AVE
ROW 4546	N/A	N/A	ROW Opportunity	Walnut Creek	Central	2.7 Pine Creek / Galindo Creek	N/A	N/A	COLONIAL CT
ROW 4560	N/A	N/A	ROW Opportunity	Walnut Creek	Central	2.7 Pine Creek / Galindo Creek	N/A	N/A	COLUMBIA CT
ROW 4573	N/A	N/A	ROW Opportunity	Walnut Creek	Central	2.7 Pine Creek / Galindo Creek	N/A	N/A	COMANCHE CT
ROW 4587	N/A	N/A	ROW Opportunity	Walnut Creek	Central	2.3 Grayson Creek / Murderers Creek	N/A	N/A	COMMERCIAL LN
ROW 4646	N/A	N/A	ROW Opportunity	Walnut Creek	Central	2.7 Pine Creek / Galindo Creek	N/A	N/A	CONIFER CT
ROW 4647	N/A	N/A	ROW Opportunity	Walnut Creek	Central	2.7 Pine Creek / Galindo Creek	N/A	N/A	CONIFER LN
ROW 4729	N/A	N/A	ROW Opportunity	Walnut Creek	Central	2.3 Grayson Creek / Murderers Creek	N/A	N/A	CORALIE DR
ROW 4732	N/A	N/A	ROW Opportunity	Walnut Creek	Central	2.3 Grayson Creek / Murderers Creek	N/A	N/A	CORDELIA CT
ROW 4796	N/A	N/A	ROW Opportunity	Walnut Creek	Central	2.7 Pine Creek / Galindo Creek	N/A	N/A	CORTE DE LA REINA
ROW 4798	N/A	N/A	ROW Opportunity	Walnut Creek	Central	2.7 Pine Creek / Galindo Creek	N/A	N/A	CORTE DE MAIO
ROW 4805	N/A	N/A	ROW Opportunity	Walnut Creek	Central	2.7 Pine Creek / Galindo Creek	N/A	N/A	CORTE DEL MARQUES
ROW 4806	N/A	N/A	ROW Opportunity	Walnut Creek	Central	2.7 Pine Creek / Galindo Creek	N/A	N/A	CORTE DEL PRADO
ROW 4812	N/A	N/A	ROW Opportunity	Walnut Creek	Central	2.7 Pine Creek / Galindo Creek	N/A	N/A	CORTE ELLENA
ROW 4831	N/A	N/A	ROW Opportunity	Walnut Creek	Central	2.7 Pine Creek / Galindo Creek	N/A	N/A	CORTE MARIE
ROW 4855	N/A	N/A	ROW Opportunity	Walnut Creek	Central	2.7 Pine Creek / Galindo Creek	N/A	N/A	CORTINA CT
ROW 488	N/A	N/A	ROW Opportunity	Walnut Creek	Central	2.8 San Ramon Creek	N/A	N/A	AHWANEE CT
ROW 4882	N/A	N/A	ROW Opportunity	Walnut Creek	Central	2.7 Pine Creek / Galindo Creek	N/A	N/A	COTTINGHAM CT
ROW 4928	N/A	N/A	ROW Opportunity	Walnut Creek	Central	2.7 Pine Creek / Galindo Creek	N/A	N/A	COUNTYWOOD CT
ROW 5009	N/A	N/A	ROW Opportunity	Walnut Creek	Central	2.7 Pine Creek / Galindo Creek	N/A	N/A	CREE CT
ROW 5017	N/A	N/A	ROW Opportunity	Walnut Creek	Central	2.7 Pine Creek / Galindo Creek	N/A	N/A	CREEKMORE CT
ROW 5052	N/A	N/A	ROW Opportunity	Walnut Creek	Central	2.7 Pine Creek / Galindo Creek	N/A	N/A	CRESCENT DR
ROW 5062	N/A	N/A	ROW Opportunity	Walnut Creek	Central	2.8 San Ramon Creek	N/A	N/A	CREST AVE
ROW 5082	N/A	N/A	ROW Opportunity	Walnut Creek	Central	2.3 Grayson Creek / Murderers Creek	N/A	N/A	CRESTON RD
ROW 512	N/A	N/A	ROW Opportunity	Walnut Creek	Central	2.8 San Ramon Creek	N/A	N/A	ALAMO LN
ROW 5201	N/A	N/A	ROW Opportunity	Walnut Creek	Central	2.7 Pine Creek / Galindo Creek	N/A	N/A	CULVER CT
ROW 5255	N/A	N/A	ROW Opportunity	Walnut Creek	Central	2.3 Grayson Creek / Murderers Creek	N/A	N/A	CYPRESS AVE
ROW 5375	N/A	N/A	ROW Opportunity	Walnut Creek	Central	2.7 Pine Creek / Galindo Creek	N/A	N/A	DANIELLE CT
ROW 5484	N/A	N/A	ROW Opportunity	Walnut Creek	Central	2.7 Pine Creek / Galindo Creek	N/A	N/A	DE LAURENTI CT
ROW 5488	N/A	N/A	ROW Opportunity	Walnut Creek	Central	2.7 Pine Creek / Galindo Creek	N/A	N/A	DE SOTO CT
ROW 5505	N/A	N/A	ROW Opportunity	Walnut Creek	Central	2.3 Grayson Creek / Murderers Creek	N/A	N/A	DECCA LN
ROW 5553	N/A	N/A	ROW Opportunity	Walnut Creek	Central	2.7 Pine Creek / Galindo Creek	N/A	N/A	DEERPARK CT
ROW 5554	N/A	N/A	ROW Opportunity	Walnut Creek	Central	2.7 Pine Creek / Galindo Creek	N/A	N/A	DEERPARK DR
ROW 5581	N/A	N/A	ROW Opportunity	Walnut Creek	Central	2.1 Las Trampas Creek	N/A	N/A	DEL HAMBRE CIR
ROW 5687	N/A	N/A	ROW Opportunity	Walnut Creek	Central	2.3 Grayson Creek / Murderers Creek	N/A	N/A	DEODORA WAY
ROW 569	N/A	N/A	ROW Opportunity	Walnut Creek	Central	2.7 Pine Creek / Galindo Creek	N/A	N/A	ALDEN CT
ROW 5699	N/A	N/A	ROW Opportunity	Walnut Creek	Central	2.7 Pine Creek / Galindo Creek	N/A	N/A	DESERT CIR
ROW 5711	N/A	N/A	ROW Opportunity	Walnut Creek	Central	2.1 Las Trampas Creek	N/A	N/A	DEVITA CT
ROW 5782	N/A	N/A	ROW Opportunity	Walnut Creek	Central	2.7 Pine Creek / Galindo Creek	N/A	N/A	DIABLO SHADOW DR
ROW 588	N/A	N/A	ROW Opportunity	Walnut Creek	Central	2.8 San Ramon Creek	N/A	N/A	ALEGRA LN
ROW 5881	N/A	N/A	ROW Opportunity	Walnut Creek	Central	2.7 Pine Creek / Galindo Creek	N/A	N/A	DOGWOOD CT
ROW 5882	N/A	N/A	ROW Opportunity	Walnut Creek	Central	2.7 Pine Creek / Galindo Creek	N/A	N/A	DOGWOOD DR
ROW 5932	N/A	N/A	ROW Opportunity	Walnut Creek	Central	2.7 Pine Creek / Galindo Creek	N/A	N/A	DONCASTER DR
ROW 5960	N/A	N/A	ROW Opportunity	Walnut Creek	Central	2.7 Pine Creek / Galindo Creek	N/A	N/A	DORAL CT
ROW 5981	N/A	N/A	ROW Opportunity	Walnut Creek	Central	2.3 Grayson Creek / Murderers Creek	N/A	N/A	DOROTHY DR
ROW 5984	N/A	N/A	ROW Opportunity	Walnut Creek	Central	2.7 Pine Creek / Galindo Creek	N/A	N/A	DORSCH RD
ROW 5985	N/A	N/A	ROW Opportunity	Walnut Creek	Central	2.7 Pine Creek / Galindo Creek	N/A	N/A	DORSCH RD
ROW 5986	N/A	N/A	ROW Opportunity	Walnut Creek	Central	2.7 Pine Creek / Galindo Creek	N/A	N/A	DORSCH RD
ROW 6035	N/A	N/A	ROW Opportunity	Walnut Creek	Central	2.7 Pine Creek / Galindo Creek	N/A	N/A	DOVER CT
ROW 6041	N/A	N/A	ROW Opportunity	Walnut Creek	Central	2.7 Pine Creek / Galindo Creek	N/A	N/A	DOVER DR
ROW 6050	N/A	N/A	ROW Opportunity	Walnut Creek	Central	2.7 Pine Creek / Galindo Creek	N/A	N/A	DOWNHAM CT
ROW 6071	N/A	N/A	ROW Opportunity	Walnut Creek	Central	2.7 Pine Creek / Galindo Creek	N/A	N/A	DRAYTON CT
ROW 6072	N/A	N/A	ROW Opportunity	Walnut Creek	Central	2.7 Pine Creek / Galindo Creek	N/A	N/A	DRAYTON WAY
ROW 6134	N/A	N/A	ROW Opportunity	Walnut Creek	Central	2.7 Pine Creek / Galindo Creek	N/A	N/A	DUNBLANE CT
ROW 6135	N/A	N/A	ROW Opportunity	Walnut Creek	Central	2.7 Pine Creek / Galindo Creek	N/A	N/A	DUNBLANE DR
ROW 6350	N/A	N/A	ROW Opportunity	Walnut Creek	Central	2.3 Grayson Creek / Murderers Creek	N/A	N/A	EAST ST
ROW 6378	N/A	N/A	ROW Opportunity	Walnut Creek	Central	2.7 Pine Creek / Galindo Creek	N/A	N/A	EBANO DR
ROW 6385	N/A	N/A	ROW Opportunity	Walnut Creek	Central	2.3 Grayson Creek / Murderers Creek	N/A	N/A	ECCLESTON AVE
ROW 6418	N/A	N/A	ROW Opportunity	Walnut Creek	Central	2.1 Las Trampas Creek	N/A	N/A	EDGEWATER CT
ROW 6423	N/A	N/A	ROW Opportunity	Walnut Creek	Central	2.7 Pine Creek / Galindo Creek	N/A	N/A	EDGEWOOD LN
ROW 6425	N/A	N/A	ROW Opportunity	Walnut Creek	Central	2.7 Pine Creek / Galindo Creek	N/A	N/A	EDGEWOOD LN
ROW 6439	N/A	N/A	ROW Opportunity	Walnut Creek	Central	2.8 San Ramon Creek	N/A	N/A	EDMUND CT
ROW 6469	N/A	N/A	ROW Opportunity	Walnut Creek	Central	2.8 San Ramon Creek	N/A	N/A	EL CAMINITO
ROW 6501	N/A	N/A	ROW Opportunity	Walnut Creek	Central	2.7 Pine Creek / Galindo Creek	N/A	N/A	EL DIVISADERO AVE
ROW 6519	N/A	N/A	ROW Opportunity	Walnut Creek	Central	2.8 San Ramon Creek	N/A	N/A	EL MIRADOR
ROW 6542	N/A	N/A	ROW Opportunity	Walnut Creek	Central	2.3 Grayson Creek / Murderers Creek	N/A	N/A	EL PASEO
ROW 6626	N/A	N/A	ROW Opportunity	Walnut Creek	Central	2.3 Grayson Creek / Murderers Creek	N/A	N/A	ELEANOR CT
ROW 6632	N/A	N/A	ROW Opportunity	Walnut Creek	Central	2.7 Pine Creek / Galindo Creek	N/A	N/A	ELGIN LN
ROW 6639	N/A	N/A	ROW Opportunity	Walnut Creek	Central	2.7 Pine Creek / Galindo Creek	N/A	N/A	ELISSA CT
ROW 6664	N/A	N/A	ROW Opportunity	Walnut Creek	Central	2.7 Pine Creek / Galindo Creek	N/A	N/A	ELLESMEERE CT
ROW 6665	N/A	N/A	ROW Opportunity	Walnut Creek	Central	2.7 Pine Creek / Galindo Creek	N/A	N/A	ELLESMEERE CT
ROW 6772	N/A	N/A	ROW Opportunity	Walnut Creek	Central	2.7 Pine Creek / Galindo Creek	N/A	N/A	ENCINA CAMINO
ROW 6773	N/A	N/A	ROW Opportunity	Walnut Creek	Central	2.7 Pine Creek / Galindo Creek	N/A	N/A	ENCINA CORTE
ROW 6777	N/A	N/A	ROW Opportunity	Walnut Creek	Central	2.3 Grayson Creek / Murderers Creek	N/A	N/A	ENCINAL DR
ROW 6792	N/A	N/A	ROW Opportunity	Walnut Creek	Central	2.7 Pine Creek / Galindo Creek	N/A	N/A	ENGLISH CT
ROW 6797	N/A	N/A	ROW Opportunity	Walnut Creek	Central	2.3 Grayson Creek / Murderers Creek	N/A	N/A	ENRICA LN
ROW 6823	N/A	N/A	ROW Opportunity	Walnut Creek	Central	2.7 Pine Creek / Galindo Creek	N/A	N/A	ERIS CT
ROW 687	N/A	N/A	ROW Opportunity	Walnut Creek	Central	2.3 Grayson Creek / Murderers Creek	N/A	N/A	ALMOND CT
ROW 6883	N/A	N/A	ROW Opportunity	Walnut Creek	Central	2.3 Grayson Creek / Murderers Creek	N/A	N/A	ESTELLA CT
ROW 6897	N/A	N/A	ROW Opportunity	Walnut Creek	Central	2.7 Pine Creek / Galindo Creek	N/A	N/A	ETON CT
ROW 6915	N/A	N/A	ROW Opportunity	Walnut Creek	Central	2.7 Pine Creek / Galindo Creek	N/A	N/A	EUROPP CT
ROW 7091	N/A	N/A	ROW Opportunity	Walnut Creek	Central	2.7 Pine Creek / Galindo Creek	N/A	N/A	FARM HILL CT
ROW 7138	N/A	N/A	ROW Opportunity	Walnut Creek	Central	2.7 Pine Creek / Galindo Creek	N/A	N/A	FENWAY CT
ROW 7139	N/A	N/A	ROW Opportunity	Walnut Creek	Central	2.7 Pine Creek / Galindo Creek	N/A	N/A	FENWAY DR
ROW 7143	N/A	N/A	ROW Opportunity	Walnut Creek	Central	2.1 Las Trampas Creek	N/A	N/A	FERN DR
ROW 7195	N/A	N/A	ROW Opportunity	Walnut Creek	Central	2.1 Las Trampas Creek	N/A	N/A	FIELDGATE LN
ROW 7214	N/A	N/A	ROW Opportunity	Walnut Creek	Central	2.7 Pine Creek / Galindo Creek	N/A	N/A	FILBERT CT
ROW 7215	N/A	N/A	ROW Opportunity	Walnut Creek	Central	2.7 Pine Creek / Galindo Creek	N/A	N/A	FILBERT DR
ROW 7257	N/A	N/A	ROW Opportunity	Walnut Creek	Central	2.7 Pine Creek / Galindo Creek	N/A	N/A	FIRESIDE CT
ROW 7259	N/A	N/A	ROW Opportunity	Walnut Creek	Central	2.7 Pine Creek / Galindo Creek	N/A	N/A	FIRESTONE CT
ROW 7260	N/A	N/A	ROW Opportunity	Walnut Creek	Central	2.7 Pine Creek / Galindo Creek	N/A	N/A	FIRESTONE DR
ROW 7264	N/A	N/A	ROW Opportunity	Walnut Creek	Central	2.3 Grayson Creek / Murderers Creek	N/A	N/A	FIRST AVE CT
ROW 7290	N/A	N/A	ROW Opportunity	Walnut Creek	Central	2.7 Pine Creek / Galindo Creek	N/A	N/A	FLANDERS CT
ROW 7329	N/A	N/A	ROW Opportunity	Walnut Creek	Central	2.7 Pine Creek / Galindo Creek	N/A	N/A	FLOWERWOOD PL
ROW 7385	N/A	N/A	ROW Opportunity	Walnut Creek	Central	2.3 Grayson Creek / Murderers Creek	N/A	N/A	FOREST HILLS CT
ROW 7458	N/A	N/A	ROW Opportunity	Walnut Creek	Central	2.3 Grayson Creek / Murderers Creek	N/A	N/A	FOXGLOVE LN
ROW 7493	N/A	N/A	ROW Opportunity	Walnut Creek	Central	2.7 Pine Creek / Galindo Creek	N/A	N/A	FRANCISCO CT
ROW 761	N/A	N/A	ROW Opportunity	Walnut Creek	Central	2.3 Grayson Creek / Murderers Creek	N/A	N/A	ALVARADO AVE
ROW 7612	N/A	N/A	ROW Opportunity	Walnut Creek	Central	2.3 Grayson Creek / Murderers Creek	N/A	N/A	GABRIEL CT
ROW 7617	N/A	N/A	ROW Opportunity	Walnut Creek	Central	2.3 Grayson Creek / Murderers Creek	N/A	N/A	GAINES LN
ROW 7690	N/A	N/A	ROW Opportunity	Walnut Creek	Central	2.1 Las Trampas Creek	N/A	N/A	GARLAND CT

db_Index	Project Name	Size	Slope	Infiltration	Yield Class	Removes Pollutant Loads	Augments Water Supply	Provides Flood Control	Reestablishes Natural Drainage	Develops Open Space	Community	Total Score
ROW 4157	N/A	N/A	2	1	1	2	1	1	1	1	1	12
ROW 4185	N/A	N/A	1	1	1	2	1	1	1	1	1	12
ROW 4207	N/A	N/A	2	1	1	2	1	1	1	1	1	12
ROW 4210	N/A	N/A	2	1	1	2	1	1	1	1	1	12
ROW 4259	N/A	N/A	2	1	1	2	1	1	1	1	1	12
ROW 4269	N/A	N/A	2	1	1	2	1	1	1	1	1	12
ROW 4270	N/A	N/A	2	1	1	2	1	1	1	1	1	12
ROW 4283	N/A	N/A	2	1	1	2	1	1	1	1	1	12
ROW 4320	N/A	N/A	2	1	1	2	1	1	1	1	1	12
ROW 4370	N/A	N/A	2	1	1	2	1	1	1	1	1	12
ROW 4381	N/A	N/A	2	1	1	2	1	1	1	1	1	12
ROW 4395	N/A	N/A	2	1	1	2	1	1	1	1	1	12
ROW 4412	N/A	N/A	2	1	1	2	1	1	1	1	1	12
ROW 4419	N/A	N/A	2	1	1	2	1	1	1	1	1	12
ROW 4458	N/A	N/A	2	1	1	2	1	1	1	1	1	12
ROW 4502	N/A	N/A	2	1	1	2	1	1	1	1	1	12
ROW 4505	N/A	N/A	2	1	1	2	1	1	1	1	1	12
ROW 4546	N/A	N/A	2	1	1	2	1	1	1	1	1	12
ROW 4560	N/A	N/A	2	1	1	2	1	1	1	1	1	12
ROW 4573	N/A	N/A	2	1	1	2	1	1	1	1	1	12
ROW 4587	N/A	N/A	2	1	1	2	1	1	1	1	1	12
ROW 4646	N/A	N/A	2	1	1	2	1	1	1	1	1	12
ROW 4647	N/A	N/A	2	1	1	2	1	1	1	1	1	12
ROW 4729	N/A	N/A	2	1	1	2	1	1	1	1	1	12
ROW 4732	N/A	N/A	2	1	1	2	1	1	1	1	1	12
ROW 4796	N/A	N/A	2	1	1	2	1	1	1	1	1	12
ROW 4798	N/A	N/A	2	1	1	2	1	1	1	1	1	12
ROW 4805	N/A	N/A	2	1	1	2	1	1	1	1	1	12
ROW 4806	N/A	N/A	2	1	1	2	1	1	1	1	1	12
ROW 4812	N/A	N/A	2	1	1	2	1	1	1	1	1	12
ROW 4831	N/A	N/A	2	1	1	2	1	1	1	1	1	12
ROW 4855	N/A	N/A	2	1	1	2	1	1	1	1	1	12
ROW 488	N/A	N/A	2	1	1	2	1	1	1	1	1	12
ROW 4882	N/A	N/A	2	1	1	2	1	1	1	1	1	12
ROW 4928	N/A	N/A	2	1	1	2	1	1	1	1	1	12
ROW 5009	N/A	N/A	2	1	1	2	1	1	1	1	1	12
ROW 5017	N/A	N/A	2	1	1	2	1	1	1	1	1	12
ROW 5052	N/A	N/A	2	1	1	2	1	1	1	1	1	12
ROW 5062	N/A	N/A	2	1	1	2	1	1	1	1	1	12
ROW 5082	N/A	N/A	2	1	1	2	1	1	1	1	1	12
ROW 512	N/A	N/A	2	1	1	2	1	1	1	1	1	12
ROW 5201	N/A	N/A	2	1	1	2	1	1	1	1	1	12
ROW 5255	N/A	N/A	2	1	1	2	1	1	1	1	1	12
ROW 5375	N/A	N/A	2	1	1	2	1	1	1	1	1	12
ROW 5484	N/A	N/A	2	1	1	2	1	1	1	1	1	12
ROW 5488	N/A	N/A	2	1	1	2	1	1	1	1	1	12
ROW 5505	N/A	N/A	2	1	1	2	1	1	1	1	1	12
ROW 5553	N/A	N/A	2	1	1	2	1	1	1	1	1	12
ROW 5554	N/A	N/A	2	1	1	2	1	1	1	1	1	12
ROW 5581	N/A	N/A	2	1	1	2	1	1	1	1	1	12
ROW 5687	N/A	N/A	2	1	1	2	1	1	1	1	1	12
ROW 569	N/A	N/A	2	1	1	2	1	1	1	1	1	12
ROW 5699	N/A	N/A	2	1	1	2	1	1	1	1	1	12
ROW 5711	N/A	N/A	2	1	1	2	1	1	1	1	1	12
ROW 5782	N/A	N/A	2	1	1	2	1	1	1	1	1	12
ROW 588	N/A	N/A	2	1	1	2	1	1	1	1	1	12
ROW 5881	N/A	N/A	2	1	1	2	1	1	1	1	1	12
ROW 5882	N/A	N/A	2	1	1	2	1	1	1	1	1	12
ROW 5932	N/A	N/A	2	1	1	2	1	1	1	1	1	12
ROW 5960	N/A	N/A	2	1	1	2	1	1	1	1	1	12
ROW 5981	N/A	N/A	2	1	1	2	1	1	1	1	1	12
ROW 5984	N/A	N/A	2	1	1	2	1	1	1	1	1	12
ROW 5985	N/A	N/A	2	1	1	2	1	1	1	1	1	12
ROW 5986	N/A	N/A	2	1	1	2	1	1	1	1	1	12
ROW 6035	N/A	N/A	2	1	1	2	1	1	1	1	1	12
ROW 6041	N/A	N/A	2	1	1	2	1	1	1	1	1	12
ROW 6050	N/A	N/A	2	1	1	2	1	1	1	1	1	12
ROW 6071	N/A	N/A	2	1	1	2	1	1	1	1	1	12
ROW 6072	N/A	N/A	2	1	1	2	1	1	1	1	1	12
ROW 6134	N/A	N/A	2	1	1	2	1	1	1	1	1	12
ROW 6135	N/A	N/A	2	1	1	2	1	1	1	1	1	12
ROW 6350	N/A	N/A	2	1	1	2	1	1	1	1	1	12
ROW 6378	N/A	N/A	2	1	1	2	1	1	1	1	1	12
ROW 6385	N/A	N/A	2	1	1	2	1	1	1	1	1	12
ROW 6418	N/A	N/A	2	1	1	2	1	1	1	1	1	12
ROW 6423	N/A	N/A	2	1	1	2	1	1	1	1	1	12
ROW 6425	N/A	N/A	2	1	1	2	1	1	1	1	1	12
ROW 6439	N/A	N/A	2	1	1	2	1	1	1	1	1	12
ROW 6469	N/A	N/A	2	1	1	2	1	1	1	1	1	12
ROW 6501	N/A	N/A	2	1	1	2	1	1	1	1	1	12
ROW 6519	N/A	N/A	2	1	1	2	1	1	1	1	1	12
ROW 6542	N/A	N/A	2	1	1	2	1	1	1	1	1	12
ROW 6626	N/A	N/A	2	1	1	2	1	1	1	1	1	12
ROW 6632	N/A	N/A	2	1	1	2	1	1	1	1	1	12
ROW 6639	N/A	N/A	2	1	1	2	1	1	1	1	1	12
ROW 6664	N/A	N/A	2	1	1	2	1	1	1	1	1	12
ROW 6665	N/A	N/A	2	1	1	2	1	1	1	1	1	12
ROW 6772	N/A	N/A	2	1	1	2	1	1	1	1	1	12
ROW 6773	N/A	N/A	2	1	1	2	1	1	1	1	1	12
ROW 6777	N/A	N/A	2	1	1	2	1	1	1	1	1	12
ROW 6792	N/A	N/A	2	1	1	2	1	1	1	1	1	12
ROW 6797	N/A	N/A	2	1	1	2	1	1	1	1	1	12
ROW 6823	N/A	N/A	2	1	1	2	1	1	1	1	1	12
ROW 687	N/A	N/A	2	1	1	2	1	1	1	1	1	12
ROW 6883	N/A	N/A	2	1	1	2	1	1	1	1	1	12
ROW 6897	N/A	N/A	2	1	1	2	1	1	1	1	1	12
ROW 6915	N/A	N/A	2	1	1	2	1	1	1	1	1	12
ROW 7091	N/A	N/A	2	1	1	2	1	1	1	1	1	12
ROW 7138	N/A	N/A	2	1	1	2	1	1	1	1	1	12
ROW 7139	N/A	N/A	2	1	1	2	1	1	1	1	1	12
ROW 7143	N/A	N/A	2	1	1	2	1	1	1	1	1	12
ROW 7195	N/A	N/A	2	1	1	2	1	1	1	1	1	12
ROW 7214	N/A	N/A	2	1	1	2	1	1	1	1	1	12
ROW 7215	N/A	N/A	2	1	1	2	1	1	1	1	1	12
ROW 7257	N/A	N/A	2	1	1	2	1	1	1	1	1	12
ROW 7259	N/A	N/A	1	2	1	2	1	1	1	1	1	12
ROW 7260	N/A	N/A	1	2	1	2	1	1	1	1	1	12
ROW 7264	N/A	N/A	2	1	1	2	1	1	1	1	1	12
ROW 7290	N/A	N/A	2	1	1	2	1	1	1	1	1	12
ROW 7339	N/A	N/A	2	1	1	2	1	1	1	1	1	12
ROW 7385	N/A	N/A	2	1	1	2	1	1	1	1	1	12
ROW 7458	N/A	N/A	2	1	1	2	1	1	1	1	1	12
ROW 7493	N/A	N/A	2	1	1	2	1	1	1	1	1	12
ROW 761	N/A	N/A	2	1	1	2	1	1	1	1	1	12
ROW 7612	N/A	N/A	2	1	1	2	1	1	1	1	1	12
ROW 7617	N/A	N/A	2	1	1	2	1	1	1	1	1	12
ROW 7690	N/A	N/A	2	1	1	2	1	1	1	1	1	12

db_index	Project Name	Stakeholder	Project Type	Jurisdiction	Planning Unit	Watershed	APN	Owner	Street Name
ROW 7752	N/A	N/A	ROW Opportunity	Walnut Creek	Central	2.3 Grayson Creek / Murderers Creek	N/A	N/A	GENRY CT
ROW 7757	N/A	N/A	ROW Opportunity	Walnut Creek	Central	2.3 Grayson Creek / Murderers Creek	N/A	N/A	GENI CT
ROW 7768	N/A	N/A	ROW Opportunity	Walnut Creek	Central	2.7 Pine Creek / Galindo Creek	N/A	N/A	GENOA CT
ROW 7831	N/A	N/A	ROW Opportunity	Walnut Creek	Central	2.7 Pine Creek / Galindo Creek	N/A	N/A	GILL PORT CT
ROW 7832	N/A	N/A	ROW Opportunity	Walnut Creek	Central	2.7 Pine Creek / Galindo Creek	N/A	N/A	GILL PORT LN
ROW 7833	N/A	N/A	ROW Opportunity	Walnut Creek	Central	2.7 Pine Creek / Galindo Creek	N/A	N/A	GILL PORT LN
ROW 7849	N/A	N/A	ROW Opportunity	Walnut Creek	Central	2.7 Pine Creek / Galindo Creek	N/A	N/A	GINOCCHIO CT
ROW 7886	N/A	N/A	ROW Opportunity	Walnut Creek	Central	2.1 Las Trampas Creek	N/A	N/A	GLEN CT
ROW 7924	N/A	N/A	ROW Opportunity	Walnut Creek	Central	2.1 Las Trampas Creek	N/A	N/A	GLENHAVEN AVE
ROW 8007	N/A	N/A	ROW Opportunity	Walnut Creek	Central	2.3 Grayson Creek / Murderers Creek	N/A	N/A	GOBEL WAY
ROW 8129	N/A	N/A	ROW Opportunity	Walnut Creek	Central	2.7 Pine Creek / Galindo Creek	N/A	N/A	GRAND OAK CT
ROW 8133	N/A	N/A	ROW Opportunity	Walnut Creek	Central	2.7 Pine Creek / Galindo Creek	N/A	N/A	GRANDE CAMINO
ROW 8134	N/A	N/A	ROW Opportunity	Walnut Creek	Central	2.7 Pine Creek / Galindo Creek	N/A	N/A	GRANDE CORTE
ROW 8142	N/A	N/A	ROW Opportunity	Walnut Creek	Central	2.3 Grayson Creek / Murderers Creek	N/A	N/A	GRANGER ST
ROW 820	N/A	N/A	ROW Opportunity	Walnut Creek	Central	2.7 Pine Creek / Galindo Creek	N/A	N/A	AMBERWOOD LN
ROW 821	N/A	N/A	ROW Opportunity	Walnut Creek	Central	2.7 Pine Creek / Galindo Creek	N/A	N/A	AMBERWOOD LN
ROW 8293	N/A	N/A	ROW Opportunity	Walnut Creek	Central	2.8 San Ramon Creek	N/A	N/A	GREENWAY DR
ROW 8303	N/A	N/A	ROW Opportunity	Walnut Creek	Central	2.3 Grayson Creek / Murderers Creek	N/A	N/A	GREENWOOD CIR
ROW 8313	N/A	N/A	ROW Opportunity	Walnut Creek	Central	2.8 San Ramon Creek	N/A	N/A	GREGG WAY
ROW 8411	N/A	N/A	ROW Opportunity	Walnut Creek	Central	2.8 San Ramon Creek	N/A	N/A	HACIENDA DR
ROW 8460	N/A	N/A	ROW Opportunity	Walnut Creek	Central	2.3 Grayson Creek / Murderers Creek	N/A	N/A	HALL LN
ROW 8492	N/A	N/A	ROW Opportunity	Walnut Creek	Central	2.7 Pine Creek / Galindo Creek	N/A	N/A	HAMLIN LOOP
ROW 8494	N/A	N/A	ROW Opportunity	Walnut Creek	Central	2.1 Las Trampas Creek	N/A	N/A	HAMMERSMITH CT
ROW 8612	N/A	N/A	ROW Opportunity	Walnut Creek	Central	2.3 Grayson Creek / Murderers Creek	N/A	N/A	HAROLD CT
ROW 8634	N/A	N/A	ROW Opportunity	Walnut Creek	Central	2.7 Pine Creek / Galindo Creek	N/A	N/A	HARRGATE CT
ROW 8685	N/A	N/A	ROW Opportunity	Walnut Creek	Central	2.3 Grayson Creek / Murderers Creek	N/A	N/A	HAUTH LN
ROW 876	N/A	N/A	ROW Opportunity	Walnut Creek	Central	2.1 Las Trampas Creek	N/A	N/A	ANDERSON CIR
ROW 8792	N/A	N/A	ROW Opportunity	Walnut Creek	Central	2.7 Pine Creek / Galindo Creek	N/A	N/A	HEATHER DR
ROW 8798	N/A	N/A	ROW Opportunity	Walnut Creek	Central	2.7 Pine Creek / Galindo Creek	N/A	N/A	HEATHER GROVE CT
ROW 8800	N/A	N/A	ROW Opportunity	Walnut Creek	Central	2.3 Grayson Creek / Murderers Creek	N/A	N/A	HEATHER LN
ROW 895	N/A	N/A	ROW Opportunity	Walnut Creek	Central	2.3 Grayson Creek / Murderers Creek	N/A	N/A	ANDREW LN
ROW 920	N/A	N/A	ROW Opportunity	Walnut Creek	Central	2.7 Pine Creek / Galindo Creek	N/A	N/A	ANGUS DR
ROW 9213	N/A	N/A	ROW Opportunity	Walnut Creek	Central	2.8 San Ramon Creek	N/A	N/A	HOLLY ST
ROW 9270	N/A	N/A	ROW Opportunity	Walnut Creek	Central	2.3 Grayson Creek / Murderers Creek	N/A	N/A	HOOVER AVE
ROW 9277	N/A	N/A	ROW Opportunity	Walnut Creek	Central	2.7 Pine Creek / Galindo Creek	N/A	N/A	HOPI CT
ROW 9305	N/A	N/A	ROW Opportunity	Walnut Creek	Central	2.7 Pine Creek / Galindo Creek	N/A	N/A	HOVE CT
ROW 9321	N/A	N/A	ROW Opportunity	Walnut Creek	Central	2.3 Grayson Creek / Murderers Creek	N/A	N/A	HUDSON AVE
ROW 9370	N/A	N/A	ROW Opportunity	Walnut Creek	Central	2.7 Pine Creek / Galindo Creek	N/A	N/A	HURSTONE CT
ROW 9384	N/A	N/A	ROW Opportunity	Walnut Creek	Central	2.7 Pine Creek / Galindo Creek	N/A	N/A	HUTCHINSON CT
ROW 9385	N/A	N/A	ROW Opportunity	Walnut Creek	Central	2.7 Pine Creek / Galindo Creek	N/A	N/A	HUTCHINSON RD
ROW 9386	N/A	N/A	ROW Opportunity	Walnut Creek	Central	2.7 Pine Creek / Galindo Creek	N/A	N/A	HUTCHINSON RD
ROW 939	N/A	N/A	ROW Opportunity	Walnut Creek	Central	2.7 Pine Creek / Galindo Creek	N/A	N/A	ANNE CT
ROW 9432	N/A	N/A	ROW Opportunity	Walnut Creek	Central	2.7 Pine Creek / Galindo Creek	N/A	N/A	INDIAN HILL DR
ROW 9475	N/A	N/A	ROW Opportunity	Walnut Creek	Central	2.7 Pine Creek / Galindo Creek	N/A	N/A	INVERNESS CT
ROW 9477	N/A	N/A	ROW Opportunity	Walnut Creek	Central	2.7 Pine Creek / Galindo Creek	N/A	N/A	INVERNESS DR
ROW 9573	N/A	N/A	ROW Opportunity	Walnut Creek	Central	2.3 Grayson Creek / Murderers Creek	N/A	N/A	IVYWOOD DR
ROW 9634	N/A	N/A	ROW Opportunity	Walnut Creek	Central	2.3 Grayson Creek / Murderers Creek	N/A	N/A	JANET LN
ROW 9649	N/A	N/A	ROW Opportunity	Walnut Creek	Central	2.3 Grayson Creek / Murderers Creek	N/A	N/A	JASMINE CT
ROW 9691	N/A	N/A	ROW Opportunity	Walnut Creek	Central	2.8 San Ramon Creek	N/A	N/A	JEFFREY LN
ROW 9718	N/A	N/A	ROW Opportunity	Walnut Creek	Central	2.8 San Ramon Creek	N/A	N/A	JEROME CT
ROW 9730	N/A	N/A	ROW Opportunity	Walnut Creek	Central	2.7 Pine Creek / Galindo Creek	N/A	N/A	JILLIAN CT
ROW 9744	N/A	N/A	ROW Opportunity	Walnut Creek	Central	2.3 Grayson Creek / Murderers Creek	N/A	N/A	JOANN CT
ROW 9857	N/A	N/A	ROW Opportunity	Walnut Creek	Central	2.7 Pine Creek / Galindo Creek	N/A	N/A	JULIUS CT
ROW 9896	N/A	N/A	ROW Opportunity	Walnut Creek	Central	2.7 Pine Creek / Galindo Creek	N/A	N/A	KANE CIR
ROW 9905	N/A	N/A	ROW Opportunity	Walnut Creek	Central	2.8 San Ramon Creek	N/A	N/A	KAREN CT
ROW 9906	N/A	N/A	ROW Opportunity	Walnut Creek	Central	2.8 San Ramon Creek	N/A	N/A	KAREN LN
ROW 999	N/A	N/A	ROW Opportunity	Walnut Creek	Central	2.7 Pine Creek / Galindo Creek	N/A	N/A	APOLLO CT
ROW 13710	N/A	N/A	ROW Opportunity	Walnut Creek	Central	2.7 Pine Creek / Galindo Creek	N/A	N/A	OAK GROVE RD
ROW 21176	N/A	N/A	ROW Opportunity	Walnut Creek	Central	2.7 Pine Creek / Galindo Creek	N/A	N/A	WINCHESTER PL
ROW 3716	N/A	N/A	ROW Opportunity	Walnut Creek	Central	2.7 Pine Creek / Galindo Creek	N/A	N/A	CASTLE ROCK RD
ROW 4579	N/A	N/A	ROW Opportunity	Walnut Creek	Central	2.7 Pine Creek / Galindo Creek	N/A	N/A	COMISTAS DR
Parcel 141779	N/A	N/A	Regional Opportunity	Walnut Creek	Central	2.7 Pine Creek / Galindo Creek	147271010	CCC FLOOD CONTROL & WATER CONS	N/A
ROW 16406	N/A	N/A	ROW Opportunity	Walnut Creek	Central	2.7 Pine Creek / Galindo Creek	N/A	N/A	RUSSET CT
ROW 4100	N/A	N/A	ROW Opportunity	Walnut Creek	Central	2.3 Grayson Creek / Murderers Creek	N/A	N/A	CHERRY LN
ROW 9431	N/A	N/A	ROW Opportunity	Walnut Creek	Central	2.7 Pine Creek / Galindo Creek	N/A	N/A	INDIAN HILL DR
ROW 2516	N/A	N/A	ROW Opportunity	Walnut Creek	Central	2.7 Pine Creek / Galindo Creek	N/A	N/A	BRAMBLE CT
ROW 3968	N/A	N/A	ROW Opportunity	Walnut Creek	Central	2.3 Grayson Creek / Murderers Creek	N/A	N/A	CHANDON CT
ROW 4577	N/A	N/A	ROW Opportunity	Walnut Creek	Central	2.7 Pine Creek / Galindo Creek	N/A	N/A	COMISTAS CT
ROW 9869	N/A	N/A	ROW Opportunity	Walnut Creek	Central	2.3 Grayson Creek / Murderers Creek	N/A	N/A	JUNIPER LN
Parcel 110112	N/A	N/A	Parcel-Based Opportunity	Walnut Creek	Central	2.7 Pine Creek / Galindo Creek	140290003	WALNUT CREEK CITY OF	N/A
Parcel 113047	N/A	N/A	Parcel-Based Opportunity	Walnut Creek	Central	2.7 Pine Creek / Galindo Creek	142300023	WALNUT CREEK CITY OF	N/A
Parcel 115995	N/A	N/A	Parcel-Based Opportunity	Walnut Creek	Central	2.3 Grayson Creek / Murderers Creek	171273008	CALIFORNIA STATE OF	N/A
Parcel 116360	N/A	N/A	Parcel-Based Opportunity	Walnut Creek	Central	2.3 Grayson Creek / Murderers Creek	171273009	CALIFORNIA STATE OF	N/A
Parcel 116788	N/A	N/A	Parcel-Based Opportunity	Walnut Creek	Central	2.3 Grayson Creek / Murderers Creek	171273010	CALIFORNIA STATE OF	N/A
Parcel 117091	N/A	N/A	Parcel-Based Opportunity	Walnut Creek	Central	2.3 Grayson Creek / Murderers Creek	171273011	CALIFORNIA STATE OF	N/A
Parcel 117424	N/A	N/A	Parcel-Based Opportunity	Walnut Creek	Central	2.3 Grayson Creek / Murderers Creek	171273012	CALIFORNIA STATE OF	N/A
Parcel 117723	N/A	N/A	Parcel-Based Opportunity	Walnut Creek	Central	2.3 Grayson Creek / Murderers Creek	171273013	CALIFORNIA STATE OF	N/A
Parcel 123430	N/A	N/A	Parcel-Based Opportunity	Walnut Creek	Central	2.3 Grayson Creek / Murderers Creek	172110015	WALNUT CREEK CITY OF	N/A
Parcel 123864	N/A	N/A	Parcel-Based Opportunity	Walnut Creek	Central	2.3 Grayson Creek / Murderers Creek	172110016	WALNUT CREEK CITY OF	N/A
Parcel 124710	N/A	N/A	Parcel-Based Opportunity	Walnut Creek	Central	2.3 Grayson Creek / Murderers Creek	171260006	EAST BAY MUNICIPAL UTILITY DIS	N/A
Parcel 125072	N/A	N/A	Parcel-Based Opportunity	Walnut Creek	Central	2.7 Pine Creek / Galindo Creek	143103029	WALNUT CREEK CITY OF	N/A
Parcel 127111	N/A	N/A	Parcel-Based Opportunity	Walnut Creek	Central	2.7 Pine Creek / Galindo Creek	135195019	WALNUT CREEK CITY OF	N/A
Parcel 127376	N/A	N/A	Regional Opportunity	Walnut Creek	Central	2.7 Pine Creek / Galindo Creek	135141005	CCC FLOOD CONTROL & WATER CONS	N/A
Parcel 128462	N/A	N/A	Parcel-Based Opportunity	Walnut Creek	Central	2.7 Pine Creek / Galindo Creek	135252008	WALNUT CREEK CITY OF	N/A
Parcel 128681	N/A	N/A	Parcel-Based Opportunity	Walnut Creek	Central	2.7 Pine Creek / Galindo Creek	142201005	WALNUT CREEK CITY OF	N/A
Parcel 128719	N/A	N/A	Parcel-Based Opportunity	Walnut Creek	Central	2.7 Pine Creek / Galindo Creek	135253001	WALNUT CREEK CITY OF	N/A
Parcel 128724	N/A	N/A	Parcel-Based Opportunity	Walnut Creek	Central	2.7 Pine Creek / Galindo Creek	142222030	WALNUT CREEK CITY OF	N/A
Parcel 131772	N/A	N/A	Parcel-Based Opportunity	Walnut Creek	Central	2.7 Pine Creek / Galindo Creek	134121030	WALNUT CREEK CITY OF	N/A
Parcel 133186	N/A	N/A	Regional Opportunity	Walnut Creek	Central	2.3 Grayson Creek / Murderers Creek	148270052	CCC FLOOD CONTROL & WATER CONS	N/A
Parcel 134980	N/A	N/A	Parcel-Based Opportunity	Walnut Creek	Central	2.3 Grayson Creek / Murderers Creek	148210007	CALIFORNIA STATE OF	N/A
Parcel 135580	N/A	N/A	Parcel-Based Opportunity	Walnut Creek	Central	2.3 Grayson Creek / Murderers Creek	148210013	CALIFORNIA STATE OF	N/A
Parcel 135963	N/A	N/A	Parcel-Based Opportunity	Walnut Creek	Central	2.3 Grayson Creek / Murderers Creek	148210012	CALIFORNIA STATE OF	N/A
Parcel 32787	N/A	N/A	Parcel-Based Opportunity	Walnut Creek	Central	2.8 San Ramon Creek	183093023	EAST BAY MUNICIPAL UTILITY DIS	N/A
Parcel 32962	N/A	N/A	Parcel-Based Opportunity	Walnut Creek	Central	2.8 San Ramon Creek	183093031	CONTRA COSTA COUNTY	N/A
Parcel 36172	N/A	N/A	Parcel-Based Opportunity	Walnut Creek	Central	2.1 Las Trampas Creek	184392043	CALIFORNIA STATE OF	N/A
Parcel 36276	N/A	N/A	Parcel-Based Opportunity	Walnut Creek	Central	2.1 Las Trampas Creek	184392038	CALIFORNIA STATE OF	N/A
Parcel 36344	N/A	N/A	Parcel-Based Opportunity	Walnut Creek	Central	2.1 Las Trampas Creek	184392046	CALIFORNIA STATE OF	N/A
Parcel 39962	N/A	N/A	Parcel-Based Opportunity	Walnut Creek	Central	2.1 Las Trampas Creek	184232058	CALIFORNIA STATE OF	N/A
Parcel 40163	N/A	N/A	Parcel-Based Opportunity	Walnut Creek	Central	2.1 Las Trampas Creek	184232039	WALNUT CREEK CITY OF	N/A
Parcel 40371	N/A	N/A	Parcel-Based Opportunity	Walnut Creek	Central	2.1 Las Trampas Creek	184232038	CALIFORNIA STATE OF	N/A
Parcel 40561	N/A	N/A	Parcel-Based Opportunity	Walnut Creek	Central	2.1 Las Trampas Creek	184232056	CALIFORNIA STATE OF	N/A
Parcel 41154	N/A	N/A	Parcel-Based Opportunity	Walnut Creek	Central	2.8 San Ramon Creek	183320013	WALNUT CREEK CITY OF	N/A
Parcel 41518	N/A	N/A	Parcel-Based Opportunity	Walnut Creek	Central	2.8 San Ramon Creek	183040004	CONTRA COSTA COUNTY	N/A
Parcel 43342	N/A	N/A	Parcel-Based Opportunity	Walnut Creek	Central	2.1 Las Trampas Creek	184110043	CALIFORNIA STATE OF	N/A
Parcel 43478	N/A	N/A	Parcel-Based Opportunity	Walnut Creek	Central	2.1 Las Trampas Creek	184110042	CALIFORNIA STATE OF	N/A
Parcel 43498	N/A	N/A	Parcel-Based Opportunity	Walnut Creek	Central	2.1 Las Trampas Creek	184110041	CALIFORNIA STATE OF	N/A
Parcel 43704	N/A	N/A	Parcel-Based Opportunity	Walnut Creek	Central	2.1 Las Trampas Creek	184033011	CALIFORNIA STATE OF	N/A
Parcel 44013	N/A	N/A	Parcel-Based Opportunity	Walnut Creek	Central	2.1 Las Trampas Creek	184033009	CALIFORNIA STATE OF	N/A
Parcel 46083	N/A	N/A	Regional Opportunity	Walnut Creek	Central	2.8 San Ramon Creek	178421005	WALNUT CREEK CITY OF	N/A
Parcel 47290	N/A	N/A	Parcel-Based Opportunity	Walnut Creek	Central	2.3 Grayson Creek / Murderers Creek	178220018	WALNUT CREEK CITY OF	N/A
Parcel 47850	N/A	N/A	Parcel-Based Opportunity	Walnut Creek	Central	2.3 Grayson Creek / Murderers Creek	178300009	WALNUT CREEK CITY OF	N/A
Parcel 48010	N/A	N/A	Parcel-Based Opportunity	Walnut Creek	Central	2.8 San Ramon Creek	180350001	WALNUT CREEK SCHOOL DISTRICT	N/A
Parcel 48356	N/A	N/A	Regional Opportunity	Walnut Creek	Central	2.8 San Ramon Creek	178262021	CONTRA COSTA COUNTY	N/A
Parcel 49554	N/A	N/A	Parcel-Based Opportunity	Walnut Creek	Central	2.8 San Ramon Creek	179110020	WALNUT CREEK CITY OF	N/A
Parcel 49904	N/A	N/A	Parcel-Based Opportunity	Walnut Creek	Central	2.8 San Ramon Creek	179176001	WALNUT CREEK CITY OF	N/A
Parcel 50502	N/A	N/A	Regional Opportunity	Walnut Creek	Central	2.3 Grayson Creek / Murderers Creek	178351014	CCC FIRE PROTECTION DISTRICT	N/A
ROW 10012	N/A	N/A	ROW Opportunity	Walnut Creek	Central	2.8 San Ramon Creek	N/A	N/A	KENILWORTH CT

db_Index	Project Name	Size	Slope	Infiltration	Yield Class	Removes Pollutant Loads	Augments Water Supply	Provides Flood Control	Reestablishes Natural Drainage	Develops Open Space	Community	Total Score
ROW 7752	N/A	N/A	2	1	1	2	1	1	1	1	1	12
ROW 7767	N/A	N/A	2	1	1	2	1	1	1	1	1	12
ROW 7768	N/A	N/A	2	1	1	2	1	1	1	1	1	12
ROW 7831	N/A	N/A	2	1	1	2	1	1	1	1	1	12
ROW 7832	N/A	N/A	2	1	1	2	1	1	1	1	1	12
ROW 7833	N/A	N/A	2	1	1	2	1	1	1	1	1	12
ROW 7849	N/A	N/A	2	1	1	2	1	1	1	1	1	12
ROW 7886	N/A	N/A	2	1	1	2	1	1	1	1	1	12
ROW 7924	N/A	N/A	2	1	1	2	1	1	1	1	1	12
ROW 8007	N/A	N/A	2	1	1	2	1	1	1	1	1	12
ROW 8129	N/A	N/A	2	1	1	2	1	1	1	1	1	12
ROW 8133	N/A	N/A	2	1	1	2	1	1	1	1	1	12
ROW 8134	N/A	N/A	2	1	1	2	1	1	1	1	1	12
ROW 8142	N/A	N/A	2	1	1	2	1	1	1	1	1	12
ROW 820	N/A	N/A	2	1	1	2	1	1	1	1	1	12
ROW 821	N/A	N/A	2	1	1	2	1	1	1	1	1	12
ROW 8293	N/A	N/A	2	1	1	2	1	1	1	1	1	12
ROW 8303	N/A	N/A	2	1	1	2	1	1	1	1	1	12
ROW 8313	N/A	N/A	2	1	1	2	1	1	1	1	1	12
ROW 8411	N/A	N/A	2	1	1	2	1	1	1	1	1	12
ROW 8460	N/A	N/A	2	1	1	2	1	1	1	1	1	12
ROW 8492	N/A	N/A	2	1	1	2	1	1	1	1	1	12
ROW 8494	N/A	N/A	2	1	1	2	1	1	1	1	1	12
ROW 8612	N/A	N/A	2	1	1	2	1	1	1	1	1	12
ROW 8634	N/A	N/A	2	1	1	2	1	1	1	1	1	12
ROW 8685	N/A	N/A	2	1	1	2	1	1	1	1	1	12
ROW 876	N/A	N/A	2	1	1	2	1	1	1	1	1	12
ROW 8792	N/A	N/A	2	1	1	2	1	1	1	1	1	12
ROW 8798	N/A	N/A	2	1	1	2	1	1	1	1	1	12
ROW 8800	N/A	N/A	2	1	1	2	1	1	1	1	1	12
ROW 895	N/A	N/A	2	1	1	2	1	1	1	1	1	12
ROW 920	N/A	N/A	2	1	1	2	1	1	1	1	1	12
ROW 9213	N/A	N/A	2	1	1	2	1	1	1	1	1	12
ROW 9270	N/A	N/A	2	1	1	2	1	1	1	1	1	12
ROW 9277	N/A	N/A	2	1	1	2	1	1	1	1	1	12
ROW 9305	N/A	N/A	2	1	1	2	1	1	1	1	1	12
ROW 9321	N/A	N/A	2	1	1	2	1	1	1	1	1	12
ROW 9370	N/A	N/A	2	1	1	2	1	1	1	1	1	12
ROW 9384	N/A	N/A	1	2	1	2	1	1	1	1	1	12
ROW 9385	N/A	N/A	2	1	1	2	1	1	1	1	1	12
ROW 9386	N/A	N/A	1	2	1	2	1	1	1	1	1	12
ROW 939	N/A	N/A	2	1	1	2	1	1	1	1	1	12
ROW 9432	N/A	N/A	2	1	1	2	1	1	1	1	1	12
ROW 9475	N/A	N/A	2	1	1	2	1	1	1	1	1	12
ROW 9477	N/A	N/A	2	1	1	2	1	1	1	1	1	12
ROW 9573	N/A	N/A	2	1	1	2	1	1	1	1	1	12
ROW 9634	N/A	N/A	2	1	1	2	1	1	1	1	1	12
ROW 9649	N/A	N/A	2	1	1	2	1	1	1	1	1	12
ROW 9691	N/A	N/A	2	1	1	2	1	1	1	1	1	12
ROW 9718	N/A	N/A	2	1	1	2	1	1	1	1	1	12
ROW 9730	N/A	N/A	2	1	1	2	1	1	1	1	1	12
ROW 9744	N/A	N/A	2	1	1	2	1	1	1	1	1	12
ROW 9857	N/A	N/A	2	1	1	2	1	1	1	1	1	12
ROW 9896	N/A	N/A	2	1	1	2	1	1	1	1	1	12
ROW 9905	N/A	N/A	2	1	1	2	1	1	1	1	1	12
ROW 9906	N/A	N/A	2	1	1	2	1	1	1	1	1	12
ROW 999	N/A	N/A	2	1	1	2	1	1	1	1	1	12
ROW 13710	N/A	N/A	2	1	0.5	2	1	1	1	1	1	12
ROW 21176	N/A	N/A	2	1	0.5	2	1	1	1	1	1	12
ROW 3716	N/A	N/A	1	2	0.5	2	1	1	1	1	1	12
ROW 4579	N/A	N/A	1	2	0.5	2	1	1	1	1	1	12
Parcel 141779	N/A	N/A	1	1	0.5	3	1	1	1	1	1	11.5
ROW 16406	N/A	N/A	2	1	0.5	2	1	1	1	1	1	11.5
ROW 4100	N/A	N/A	1	1	1.5	2	1	1	1	1	1	11.5
ROW 9431	N/A	N/A	2	1	0.5	2	1	1	1	1	1	11.5
ROW 2516	N/A	N/A	2	1	0	2	1	1	1	1	1	11.5
ROW 3968	N/A	N/A	1	1	1	2	1	1	1	1	1	11.5
ROW 4577	N/A	N/A	1	2	0	2	1	1	1	1	1	11.5
ROW 9869	N/A	N/A	1	1	1	2	1	1	1	1	1	11.5
Parcel 110112	N/A	0	2	1	1	2	1	1	1	1	1	11
Parcel 113047	N/A	0	2	1	1	2	1	1	1	1	1	11
Parcel 115995	N/A	0	2	1	1	2	1	1	1	1	1	11
Parcel 116360	N/A	0	2	1	1	2	1	1	1	1	1	11
Parcel 116788	N/A	0	2	1	1	2	1	1	1	1	1	11
Parcel 117091	N/A	0	2	1	1	2	1	1	1	1	1	11
Parcel 117424	N/A	0	2	1	1	2	1	1	1	1	1	11
Parcel 117723	N/A	0	2	1	1	2	1	1	1	1	1	11
Parcel 123430	N/A	0	2	1	1	2	1	1	1	1	1	11
Parcel 123864	N/A	0	2	1	1	2	1	1	1	1	1	11
Parcel 124710	N/A	0	2	1	1	2	1	1	1	1	1	11
Parcel 125072	N/A	0	2	1	1	2	1	1	1	1	1	11
Parcel 127111	N/A	0	2	1	1	2	1	1	1	1	1	11
Parcel 127376	N/A	0	1	1	1	3	1	1	1	1	1	11
Parcel 128462	N/A	0	1	2	1	2	1	1	1	1	1	11
Parcel 128681	N/A	0	2	1	1	2	1	1	1	1	1	11
Parcel 128719	N/A	0	1	2	1	2	1	1	1	1	1	11
Parcel 128724	N/A	0	2	1	1	2	1	1	1	1	1	11
Parcel 131772	N/A	0	2	1	1	2	1	1	1	1	1	11
Parcel 133186	N/A	0	1	1	1	3	1	1	1	1	1	11
Parcel 134980	N/A	0	2	1	1	2	1	1	1	1	1	11
Parcel 135580	N/A	0	2	1	1	2	1	1	1	1	1	11
Parcel 135963	N/A	0	2	1	1	2	1	1	1	1	1	11
Parcel 32787	N/A	0	2	1	1	2	1	1	1	1	1	11
Parcel 32962	N/A	0	2	1	1	2	1	1	1	1	1	11
Parcel 36172	N/A	0	2	1	1	2	1	1	1	1	1	11
Parcel 36276	N/A	0	2	1	1	2	1	1	1	1	1	11
Parcel 36344	N/A	0	2	1	1	2	1	1	1	1	1	11
Parcel 39962	N/A	0	2	1	1	2	1	1	1	1	1	11
Parcel 40163	N/A	0	2	1	1	2	1	1	1	1	1	11
Parcel 40371	N/A	0	2	1	1	2	1	1	1	1	1	11
Parcel 40561	N/A	0	2	1	1	2	1	1	1	1	1	11
Parcel 41154	N/A	0	2	1	1	2	1	1	1	1	1	11
Parcel 41518	N/A	1	1	1	1	2	1	1	1	1	1	11
Parcel 43342	N/A	0	2	1	1	2	1	1	1	1	1	11
Parcel 43478	N/A	0	2	1	1	2	1	1	1	1	1	11
Parcel 43498	N/A	0	2	1	1	2	1	1	1	1	1	11
Parcel 43704	N/A	0	2	1	1	2	1	1	1	1	1	11
Parcel 44013	N/A	0	2	1	1	2	1	1	1	1	1	11
Parcel 46083	N/A	0	1	1	1	3	1	1	1	1	1	11
Parcel 47790	N/A	0	2	1	1	2	1	1	1	1	1	11
Parcel 47850	N/A	0	2	1	1	2	1	1	1	1	1	11
Parcel 48010	N/A	2	0	1	1	2	1	1	1	1	1	11
Parcel 48356	N/A	1	0	1	1	3	1	1	1	1	1	11
Parcel 49554	N/A	0	2	1	1	2	1	1	1	1	1	11
Parcel 49904	N/A	0	2	1	1	2	1	1	1	1	1	11
Parcel 50502	N/A	0	1	1	1	3	1	1	1	1	1	11
ROW 10012	N/A	N/A	1	1	1	2	1	1	1	1	1	11

db_index	Project Name	Stakeholder	Project Type	Jurisdiction	Planning Unit	Watershed	APN	Owner	Street Name
ROW_10090	N/A	N/A	ROW Opportunity	Walnut Creek	Central	2.8 San Ramon Creek	N/A	N/A	KEVIN CT
ROW_10257	N/A	N/A	ROW Opportunity	Walnut Creek	Central	2.8 San Ramon Creek	N/A	N/A	KNIGHTWOOD CT
ROW_10281	N/A	N/A	ROW Opportunity	Walnut Creek	Central	2.8 San Ramon Creek	N/A	N/A	KOALA CT
ROW_10435	N/A	N/A	ROW Opportunity	Walnut Creek	Central	2.8 San Ramon Creek	N/A	N/A	LA VISTA RD
ROW_10443	N/A	N/A	ROW Opportunity	Walnut Creek	Central	2.3 Grayson Creek / Murderers Creek	N/A	N/A	LACASSIE CT
ROW_10490	N/A	N/A	ROW Opportunity	Walnut Creek	Central	2.8 San Ramon Creek	N/A	N/A	LAKE PL
ROW_1069	N/A	N/A	ROW Opportunity	Walnut Creek	Central	2.1 Las Trampas Creek	N/A	N/A	ARBOL GRANDE
ROW_10952	N/A	N/A	ROW Opportunity	Walnut Creek	Central	2.3 Grayson Creek / Murderers Creek	N/A	N/A	LIBERTY LN
ROW_10985	N/A	N/A	ROW Opportunity	Walnut Creek	Central	2.1 Las Trampas Creek	N/A	N/A	LILAC DR
ROW_10994	N/A	N/A	ROW Opportunity	Walnut Creek	Central	2.7 Pine Creek / Galindo Creek	N/A	N/A	LIME TREE CT
ROW_11009	N/A	N/A	ROW Opportunity	Walnut Creek	Central	2.3 Grayson Creek / Murderers Creek	N/A	N/A	LINCOLN AVE
ROW_11093	N/A	N/A	ROW Opportunity	Walnut Creek	Central	2.3 Grayson Creek / Murderers Creek	N/A	N/A	LITRE LN
ROW_11132	N/A	N/A	ROW Opportunity	Walnut Creek	Central	2.8 San Ramon Creek	N/A	N/A	LIVORNA RD
ROW_11287	N/A	N/A	ROW Opportunity	Walnut Creek	Central	2.3 Grayson Creek / Murderers Creek	N/A	N/A	LORIE LN
ROW_11312	N/A	N/A	ROW Opportunity	Walnut Creek	Central	2.7 Pine Creek / Galindo Creek	N/A	N/A	LOS CERROS AVE
ROW_1154	N/A	N/A	ROW Opportunity	Walnut Creek	Central	2.1 Las Trampas Creek	N/A	N/A	ARLENE LN
ROW_11689	N/A	N/A	ROW Opportunity	Walnut Creek	Central	2.7 Pine Creek / Galindo Creek	N/A	N/A	MANHASSET CT
ROW_11797	N/A	N/A	ROW Opportunity	Walnut Creek	Central	2.8 San Ramon Creek	N/A	N/A	MARIA LN
ROW_11919	N/A	N/A	ROW Opportunity	Walnut Creek	Central	2.3 Grayson Creek / Murderers Creek	N/A	N/A	MARLINDA CT
ROW_12035	N/A	N/A	ROW Opportunity	Walnut Creek	Central	2.8 San Ramon Creek	N/A	N/A	MATTHEW CT
ROW_12094	N/A	N/A	ROW Opportunity	Walnut Creek	Central	2.3 Grayson Creek / Murderers Creek	N/A	N/A	MAZDA DR
ROW_12095	N/A	N/A	ROW Opportunity	Walnut Creek	Central	2.3 Grayson Creek / Murderers Creek	N/A	N/A	MAZDA DR
ROW_12201	N/A	N/A	ROW Opportunity	Walnut Creek	Central	2.8 San Ramon Creek	N/A	N/A	MEADOW CREEK CT
ROW_12295	N/A	N/A	ROW Opportunity	Walnut Creek	Central	2.3 Grayson Creek / Murderers Creek	N/A	N/A	MEGHAN LN
ROW_12300	N/A	N/A	ROW Opportunity	Walnut Creek	Central	2.8 San Ramon Creek	N/A	N/A	MELANIE CT
ROW_12306	N/A	N/A	ROW Opportunity	Walnut Creek	Central	2.3 Grayson Creek / Murderers Creek	N/A	N/A	MELLLO DR
ROW_12610	N/A	N/A	ROW Opportunity	Walnut Creek	Central	2.8 San Ramon Creek	N/A	N/A	MIRKO LN
ROW_12684	N/A	N/A	ROW Opportunity	Walnut Creek	Central	2.7 Pine Creek / Galindo Creek	N/A	N/A	MOJAVE CT
ROW_12750	N/A	N/A	ROW Opportunity	Walnut Creek	Central	2.3 Grayson Creek / Murderers Creek	N/A	N/A	MONTCLAIR CT
ROW_12841	N/A	N/A	ROW Opportunity	Walnut Creek	Central	2.3 Grayson Creek / Murderers Creek	N/A	N/A	MONTIN CT
ROW_13003	N/A	N/A	ROW Opportunity	Walnut Creek	Central	2.8 San Ramon Creek	N/A	N/A	MOUNT PISGAH RD
ROW_13344	N/A	N/A	ROW Opportunity	Walnut Creek	Central	2.7 Pine Creek / Galindo Creek	N/A	N/A	NATCHEZ DR
ROW_13407	N/A	N/A	ROW Opportunity	Walnut Creek	Central	2.7 Pine Creek / Galindo Creek	N/A	N/A	NETHERCOTT CT
ROW_13444	N/A	N/A	ROW Opportunity	Walnut Creek	Central	2.1 Las Trampas Creek	N/A	N/A	NEWELL AVE
ROW_135	N/A	N/A	ROW Opportunity	Walnut Creek	Central	2.3 Grayson Creek / Murderers Creek	N/A	N/A	151 AVE
ROW_13633	N/A	N/A	ROW Opportunity	Walnut Creek	Central	2.8 San Ramon Creek	N/A	N/A	NURSERY LN
ROW_13791	N/A	N/A	ROW Opportunity	Walnut Creek	Central	2.8 San Ramon Creek	N/A	N/A	OAKDENE CT
ROW_13802	N/A	N/A	ROW Opportunity	Walnut Creek	Central	2.3 Grayson Creek / Murderers Creek	N/A	N/A	OAKLAND BLVD
ROW_13804	N/A	N/A	ROW Opportunity	Walnut Creek	Central	2.3 Grayson Creek / Murderers Creek	N/A	N/A	OAKLAND BLVD
ROW_13805	N/A	N/A	ROW Opportunity	Walnut Creek	Central	2.3 Grayson Creek / Murderers Creek	N/A	N/A	OAKLAND BLVD
ROW_13806	N/A	N/A	ROW Opportunity	Walnut Creek	Central	2.3 Grayson Creek / Murderers Creek	N/A	N/A	OAKLAND CT
ROW_1388	N/A	N/A	ROW Opportunity	Walnut Creek	Central	2.3 Grayson Creek / Murderers Creek	N/A	N/A	AUTOCENTER DR
ROW_13949	N/A	N/A	ROW Opportunity	Walnut Creek	Central	2.8 San Ramon Creek	N/A	N/A	OLD STABLE PL
ROW_1396	N/A	N/A	ROW Opportunity	Walnut Creek	Central	2.1 Las Trampas Creek	N/A	N/A	AUTUMN TRAIL LN
ROW_14021	N/A	N/A	ROW Opportunity	Walnut Creek	Central	2.1 Las Trampas Creek	N/A	N/A	OLYMPIC BLVD
ROW_14111	N/A	N/A	ROW Opportunity	Walnut Creek	Central	2.3 Grayson Creek / Murderers Creek	N/A	N/A	ORINDA LN
ROW_14112	N/A	N/A	ROW Opportunity	Walnut Creek	Central	2.3 Grayson Creek / Murderers Creek	N/A	N/A	ORINDA LN
ROW_14305	N/A	N/A	ROW Opportunity	Walnut Creek	Central	2.8 San Ramon Creek	N/A	N/A	PALMER RD
ROW_14521	N/A	N/A	ROW Opportunity	Walnut Creek	Central	2.8 San Ramon Creek	N/A	N/A	PARROT CT
ROW_14577	N/A	N/A	ROW Opportunity	Walnut Creek	Central	2.1 Las Trampas Creek	N/A	N/A	PAULSON LN
ROW_14584	N/A	N/A	ROW Opportunity	Walnut Creek	Central	2.7 Pine Creek / Galindo Creek	N/A	N/A	PAZZI RD
ROW_14709	N/A	N/A	ROW Opportunity	Walnut Creek	Central	2.7 Pine Creek / Galindo Creek	N/A	N/A	PERADA DR
ROW_14778	N/A	N/A	ROW Opportunity	Walnut Creek	Central	2.3 Grayson Creek / Murderers Creek	N/A	N/A	PICARDY CT
ROW_14784	N/A	N/A	ROW Opportunity	Walnut Creek	Central	2.3 Grayson Creek / Murderers Creek	N/A	N/A	PICNIC LN
ROW_14789	N/A	N/A	ROW Opportunity	Walnut Creek	Central	2.3 Grayson Creek / Murderers Creek	N/A	N/A	PICO WAY
ROW_14821	N/A	N/A	ROW Opportunity	Walnut Creek	Central	2.3 Grayson Creek / Murderers Creek	N/A	N/A	PIMLICO CT
ROW_15116	N/A	N/A	ROW Opportunity	Walnut Creek	Central	2.7 Pine Creek / Galindo Creek	N/A	N/A	PONTIAC DR
ROW_15227	N/A	N/A	ROW Opportunity	Walnut Creek	Central	2.3 Grayson Creek / Murderers Creek	N/A	N/A	PREAKNESS DR
ROW_15270	N/A	N/A	ROW Opportunity	Walnut Creek	Central	2.3 Grayson Creek / Murderers Creek	N/A	N/A	PRINGLE AVE
ROW_15270	N/A	N/A	ROW Opportunity	Walnut Creek	Central	2.7 Pine Creek / Galindo Creek	N/A	N/A	PRINEES PL
ROW_15434	N/A	N/A	ROW Opportunity	Walnut Creek	Central	2.7 Pine Creek / Galindo Creek	N/A	N/A	QUIET PLACE CT
ROW_15692	N/A	N/A	ROW Opportunity	Walnut Creek	Central	2.8 San Ramon Creek	N/A	N/A	REDDINGTON CT
ROW_15779	N/A	N/A	ROW Opportunity	Walnut Creek	Central	2.3 Grayson Creek / Murderers Creek	N/A	N/A	REINER LN
ROW_16034	N/A	N/A	ROW Opportunity	Walnut Creek	Central	2.3 Grayson Creek / Murderers Creek	N/A	N/A	RIVIERA AVE
ROW_16040	N/A	N/A	ROW Opportunity	Walnut Creek	Central	2.8 San Ramon Creek	N/A	N/A	ROAN CT
ROW_16205	N/A	N/A	ROW Opportunity	Walnut Creek	Central	2.3 Grayson Creek / Murderers Creek	N/A	N/A	RONDA CT
ROW_1630	N/A	N/A	ROW Opportunity	Walnut Creek	Central	2.3 Grayson Creek / Murderers Creek	N/A	N/A	BARKLEY AVE
ROW_16334	N/A	N/A	ROW Opportunity	Walnut Creek	Central	2.3 Grayson Creek / Murderers Creek	N/A	N/A	ROXIE LN
ROW_16386	N/A	N/A	ROW Opportunity	Walnut Creek	Central	2.1 Las Trampas Creek	N/A	N/A	RULE CT
ROW_1648	N/A	N/A	ROW Opportunity	Walnut Creek	Central	2.3 Grayson Creek / Murderers Creek	N/A	N/A	BARNETT TER
ROW_16578	N/A	N/A	ROW Opportunity	Walnut Creek	Central	2.3 Grayson Creek / Murderers Creek	N/A	N/A	S CALIFORNIA BLVD
ROW_16799	N/A	N/A	ROW Opportunity	Walnut Creek	Central	2.7 Pine Creek / Galindo Creek	N/A	N/A	SAN ARDO CT
ROW_16847	N/A	N/A	ROW Opportunity	Walnut Creek	Central	2.7 Pine Creek / Galindo Creek	N/A	N/A	SAN JOSE CT
ROW_1685	N/A	N/A	ROW Opportunity	Walnut Creek	Central	2.3 Grayson Creek / Murderers Creek	N/A	N/A	BARRY CT
ROW_16865	N/A	N/A	ROW Opportunity	Walnut Creek	Central	2.3 Grayson Creek / Murderers Creek	N/A	N/A	SAN LUIS RD
ROW_16872	N/A	N/A	ROW Opportunity	Walnut Creek	Central	2.7 Pine Creek / Galindo Creek	N/A	N/A	SAN MARINO CT
ROW_16888	N/A	N/A	ROW Opportunity	Walnut Creek	Central	2.8 San Ramon Creek	N/A	N/A	SAN MIGUEL DR
ROW_16892	N/A	N/A	ROW Opportunity	Walnut Creek	Central	2.8 San Ramon Creek	N/A	N/A	SAN MIGUEL DR
ROW_16895	N/A	N/A	ROW Opportunity	Walnut Creek	Central	2.8 San Ramon Creek	N/A	N/A	SAN MIGUEL DR
ROW_16897	N/A	N/A	ROW Opportunity	Walnut Creek	Central	2.8 San Ramon Creek	N/A	N/A	SAN MIGUEL DR
ROW_16898	N/A	N/A	ROW Opportunity	Walnut Creek	Central	2.8 San Ramon Creek	N/A	N/A	SAN MIGUEL DR
ROW_16926	N/A	N/A	ROW Opportunity	Walnut Creek	Central	2.7 Pine Creek / Galindo Creek	N/A	N/A	SAN PEDRO CT
ROW_16930	N/A	N/A	ROW Opportunity	Walnut Creek	Central	2.7 Pine Creek / Galindo Creek	N/A	N/A	SAN RAFAEL CT
ROW_16984	N/A	N/A	ROW Opportunity	Walnut Creek	Central	2.7 Pine Creek / Galindo Creek	N/A	N/A	SAND WEDGE PL
ROW_17110	N/A	N/A	ROW Opportunity	Walnut Creek	Central	2.7 Pine Creek / Galindo Creek	N/A	N/A	SANTA MARIA DR
ROW_17128	N/A	N/A	ROW Opportunity	Walnut Creek	Central	2.8 San Ramon Creek	N/A	N/A	SANTA RITA DR
ROW_17248	N/A	N/A	ROW Opportunity	Walnut Creek	Central	2.3 Grayson Creek / Murderers Creek	N/A	N/A	SCHOOL LN
ROW_17342	N/A	N/A	ROW Opportunity	Walnut Creek	Central	2.7 Pine Creek / Galindo Creek	N/A	N/A	SEBASTIAN LN
ROW_17378	N/A	N/A	ROW Opportunity	Walnut Creek	Central	2.7 Pine Creek / Galindo Creek	N/A	N/A	SENECA CT
ROW_17435	N/A	N/A	ROW Opportunity	Walnut Creek	Central	2.8 San Ramon Creek	N/A	N/A	SEVEN HILLS RANCH RD
ROW_1746	N/A	N/A	ROW Opportunity	Walnut Creek	Central	2.7 Pine Creek / Galindo Creek	N/A	N/A	BAYBERRY DR
ROW_17502	N/A	N/A	ROW Opportunity	Walnut Creek	Central	2.8 San Ramon Creek	N/A	N/A	SHADY GLEN RD
ROW_17541	N/A	N/A	ROW Opportunity	Walnut Creek	Central	2.8 San Ramon Creek	N/A	N/A	SHARENE LN
ROW_17623	N/A	N/A	ROW Opportunity	Walnut Creek	Central	2.7 Pine Creek / Galindo Creek	N/A	N/A	SHELL RIDGE CT
ROW_17652	N/A	N/A	ROW Opportunity	Walnut Creek	Central	2.7 Pine Creek / Galindo Creek	N/A	N/A	SHEPPARD CT
ROW_1769	N/A	N/A	ROW Opportunity	Walnut Creek	Central	2.7 Pine Creek / Galindo Creek	N/A	N/A	SHYSWATER CT
ROW_17912	N/A	N/A	ROW Opportunity	Walnut Creek	Central	2.7 Pine Creek / Galindo Creek	N/A	N/A	SKISWATER CT
ROW_18013	N/A	N/A	ROW Opportunity	Walnut Creek	Central	2.7 Pine Creek / Galindo Creek	N/A	N/A	SNYDER LN
ROW_18014	N/A	N/A	ROW Opportunity	Walnut Creek	Central	2.1 Las Trampas Creek	N/A	N/A	SOAPROOT CT
ROW_18221	N/A	N/A	ROW Opportunity	Walnut Creek	Central	2.1 Las Trampas Creek	N/A	N/A	SPRINGBROOK RD
ROW_18228	N/A	N/A	ROW Opportunity	Walnut Creek	Central	2.7 Pine Creek / Galindo Creek	N/A	N/A	SPRINGFIELD DR
ROW_18449	N/A	N/A	ROW Opportunity	Walnut Creek	Central	2.3 Grayson Creek / Murderers Creek	N/A	N/A	STARLING CT
ROW_18618	N/A	N/A	ROW Opportunity	Walnut Creek	Central	2.3 Grayson Creek / Murderers Creek	N/A	N/A	STRADELLA CT
ROW_18748	N/A	N/A	ROW Opportunity	Walnut Creek	Central	2.7 Pine Creek / Galindo Creek	N/A	N/A	SUN DANCE CT
ROW_18953	N/A	N/A	ROW Opportunity	Walnut Creek	Central	2.3 Grayson Creek / Murderers Creek	N/A	N/A	SWAN CT
ROW_19090	N/A	N/A	ROW Opportunity	Walnut Creek	Central	2.8 San Ramon Creek	N/A	N/A	TAMPICO PL
ROW_19227	N/A	N/A	ROW Opportunity	Walnut Creek	Central	2.3 Grayson Creek / Murderers Creek	N/A	N/A	TERA CT
ROW_19240	N/A	N/A	ROW Opportunity	Walnut Creek	Central	2.1 Las Trampas Creek	N/A	N/A	TERRA CALIFORNIA DR
ROW_1932	N/A	N/A	ROW Opportunity	Walnut Creek	Central	2.8 San Ramon Creek	N/A	N/A	BELLOWS CT
ROW_19642	N/A	N/A	ROW Opportunity	Walnut Creek	Central	2.3 Grayson Creek / Murderers Creek	N/A	N/A	TRINITY AVE
ROW_19847	N/A	N/A	ROW Opportunity	Walnut Creek	Central	2.7 Pine Creek / Galindo Creek	N/A	N/A	VALENCIA CT
ROW_19871	N/A	N/A	ROW Opportunity	Walnut Creek	Central	2.8 San Ramon Creek	N/A	N/A	VALLECITO CT
ROW_19874	N/A	N/A	ROW Opportunity	Walnut Creek	Central	2.8 San Ramon Creek	N/A	N/A	VALLECITO LN
ROW_19876	N/A	N/A	ROW Opportunity	Walnut Creek	Central	2.8 San Ramon Creek	N/A	N/A	VALLECITO LN
ROW_19886	N/A	N/A	ROW Opportunity	Walnut Creek	Central	2.8 San Ramon Creek	N/A	N/A	VALLETON LN
ROW_19931	N/A	N/A	ROW Opportunity	Walnut Creek	Central	2.7 Pine Creek / Galindo Creek	N/A	N/A	VALLEY VISTA CT
ROW_19966	N/A	N/A	ROW Opportunity	Walnut Creek	Central	2.8 San Ramon Creek	N/A	N/A	VANDERSLICE AVE

db_Index	Project Name	Size	Slope	Infiltration	Yield Class	Removes Pollutant Loads	Augments Water Supply	Provides Flood Control	Reestablishes Natural Drainage	Develops Open Space	Community	Total Score
ROW 10090	N/A	1	1	1	1	2	1	1	1	1	1	11
ROW 10257	N/A	1	1	1	1	2	1	1	1	1	1	11
ROW 10281	N/A	1	1	1	1	2	1	1	1	1	1	11
ROW 10435	N/A	1	1	1	1	2	1	1	1	1	1	11
ROW 10443	N/A	1	1	1	1	2	1	1	1	1	1	11
ROW 10490	N/A	1	1	1	1	2	1	1	1	1	1	11
ROW 1069	N/A	1	1	1	1	2	1	1	1	1	1	11
ROW 10952	N/A	1	1	1	1	2	1	1	1	1	1	11
ROW 10985	N/A	1	1	1	1	2	1	1	1	1	1	11
ROW 10994	N/A	1	1	1	1	2	1	1	1	1	1	11
ROW 11009	N/A	1	1	1	1	2	1	1	1	1	1	11
ROW 11093	N/A	1	1	1	1	2	1	1	1	1	1	11
ROW 11132	N/A	1	1	1	1	2	1	1	1	1	1	11
ROW 11187	N/A	1	1	1	1	2	1	1	1	1	1	11
ROW 11312	N/A	1	1	1	1	2	1	1	1	1	1	11
ROW 1154	N/A	1	1	1	1	2	1	1	1	1	1	11
ROW 11689	N/A	1	1	1	1	2	1	1	1	1	1	11
ROW 11797	N/A	1	1	1	1	2	1	1	1	1	1	11
ROW 11919	N/A	1	1	1	1	2	1	1	1	1	1	11
ROW 12035	N/A	1	1	1	1	2	1	1	1	1	1	11
ROW 12094	N/A	1	1	1	1	2	1	1	1	1	1	11
ROW 12095	N/A	1	1	1	1	2	1	1	1	1	1	11
ROW 12201	N/A	1	1	1	1	2	1	1	1	1	1	11
ROW 12295	N/A	1	1	1	1	2	1	1	1	1	1	11
ROW 12300	N/A	1	1	1	1	2	1	1	1	1	1	11
ROW 12306	N/A	1	1	1	1	2	1	1	1	1	1	11
ROW 12610	N/A	1	1	1	1	2	1	1	1	1	1	11
ROW 12684	N/A	1	1	1	1	2	1	1	1	1	1	11
ROW 12750	N/A	1	1	1	1	2	1	1	1	1	1	11
ROW 12841	N/A	1	1	1	1	2	1	1	1	1	1	11
ROW 13003	N/A	1	1	1	1	2	1	1	1	1	1	11
ROW 13344	N/A	1	1	1	1	2	1	1	1	1	1	11
ROW 13407	N/A	1	1	1	1	2	1	1	1	1	1	11
ROW 13444	N/A	1	1	1	1	2	1	1	1	1	1	11
ROW 135	N/A	1	1	1	1	2	1	1	1	1	1	11
ROW 13633	N/A	1	1	1	1	2	1	1	1	1	1	11
ROW 13791	N/A	1	1	1	1	2	1	1	1	1	1	11
ROW 13802	N/A	1	1	1	1	2	1	1	1	1	1	11
ROW 13804	N/A	1	1	1	1	2	1	1	1	1	1	11
ROW 13805	N/A	1	1	1	1	2	1	1	1	1	1	11
ROW 13806	N/A	1	1	1	1	2	1	1	1	1	1	11
ROW 1388	N/A	1	1	1	1	2	1	1	1	1	1	11
ROW 13949	N/A	1	1	1	1	2	1	1	1	1	1	11
ROW 1396	N/A	1	1	1	1	2	1	1	1	1	1	11
ROW 14021	N/A	1	1	1	1	2	1	1	1	1	1	11
ROW 14111	N/A	1	1	1	1	2	1	1	1	1	1	11
ROW 14112	N/A	1	1	1	1	2	1	1	1	1	1	11
ROW 14305	N/A	1	1	1	1	2	1	1	1	1	1	11
ROW 14521	N/A	1	1	1	1	2	1	1	1	1	1	11
ROW 14577	N/A	1	1	1	1	2	1	1	1	1	1	11
ROW 14584	N/A	1	1	1	1	2	1	1	1	1	1	11
ROW 14709	N/A	1	1	1	1	2	1	1	1	1	1	11
ROW 14778	N/A	1	1	1	1	2	1	1	1	1	1	11
ROW 14784	N/A	1	1	1	1	2	1	1	1	1	1	11
ROW 14789	N/A	1	1	1	1	2	1	1	1	1	1	11
ROW 14821	N/A	1	1	1	1	2	1	1	1	1	1	11
ROW 15116	N/A	1	1	1	1	2	1	1	1	1	1	11
ROW 15227	N/A	1	1	1	1	2	1	1	1	1	1	11
ROW 15270	N/A	1	1	1	1	2	1	1	1	1	1	11
ROW 15270	N/A	1	1	1	1	2	1	1	1	1	1	11
ROW 15434	N/A	1	1	1	1	2	1	1	1	1	1	11
ROW 15692	N/A	1	1	1	1	2	1	1	1	1	1	11
ROW 15779	N/A	1	1	1	1	2	1	1	1	1	1	11
ROW 16034	N/A	1	1	1	1	2	1	1	1	1	1	11
ROW 16040	N/A	1	1	1	1	2	1	1	1	1	1	11
ROW 16205	N/A	1	1	1	1	2	1	1	1	1	1	11
ROW 1630	N/A	1	1	1	1	2	1	1	1	1	1	11
ROW 16334	N/A	1	1	1	1	2	1	1	1	1	1	11
ROW 16386	N/A	1	1	1	1	2	1	1	1	1	1	11
ROW 1648	N/A	1	1	1	1	2	1	1	1	1	1	11
ROW 16578	N/A	1	1	1	1	2	1	1	1	1	1	11
ROW 16799	N/A	1	1	1	1	2	1	1	1	1	1	11
ROW 16847	N/A	1	1	1	1	2	1	1	1	1	1	11
ROW 1685	N/A	1	1	1	1	2	1	1	1	1	1	11
ROW 16865	N/A	1	1	1	1	2	1	1	1	1	1	11
ROW 16872	N/A	1	1	1	1	2	1	1	1	1	1	11
ROW 16888	N/A	1	1	1	1	2	1	1	1	1	1	11
ROW 16892	N/A	1	1	1	1	2	1	1	1	1	1	11
ROW 16895	N/A	1	1	1	1	2	1	1	1	1	1	11
ROW 16897	N/A	1	1	1	1	2	1	1	1	1	1	11
ROW 16898	N/A	1	1	1	1	2	1	1	1	1	1	11
ROW 16926	N/A	1	1	1	1	2	1	1	1	1	1	11
ROW 16930	N/A	1	1	1	1	2	1	1	1	1	1	11
ROW 16984	N/A	1	1	1	1	2	1	1	1	1	1	11
ROW 17110	N/A	2	1	0	2	2	1	1	1	1	1	11
ROW 17128	N/A	1	1	1	1	2	1	1	1	1	1	11
ROW 17248	N/A	1	1	1	1	2	1	1	1	1	1	11
ROW 17342	N/A	0	2	1	2	2	1	1	1	1	1	11
ROW 17378	N/A	0	2	1	2	2	1	1	1	1	1	11
ROW 17435	N/A	1	1	1	1	2	1	1	1	1	1	11
ROW 1746	N/A	1	1	1	1	2	1	1	1	1	1	11
ROW 17502	N/A	1	1	1	1	2	1	1	1	1	1	11
ROW 17541	N/A	1	1	1	1	2	1	1	1	1	1	11
ROW 17623	N/A	1	1	1	1	2	1	1	1	1	1	11
ROW 17652	N/A	1	1	1	1	2	1	1	1	1	1	11
ROW 1769	N/A	2	1	0	2	2	1	1	1	1	1	11
ROW 17912	N/A	1	1	1	1	2	1	1	1	1	1	11
ROW 18013	N/A	1	1	1	1	2	1	1	1	1	1	11
ROW 18014	N/A	1	1	1	1	2	1	1	1	1	1	11
ROW 18221	N/A	1	1	1	1	2	1	1	1	1	1	11
ROW 18228	N/A	1	1	1	1	2	1	1	1	1	1	11
ROW 18449	N/A	1	1	1	1	2	1	1	1	1	1	11
ROW 18618	N/A	1	1	1	1	2	1	1	1	1	1	11
ROW 18748	N/A	1	1	1	1	2	1	1	1	1	1	11
ROW 18953	N/A	1	1	1	1	2	1	1	1	1	1	11
ROW 19090	N/A	1	1	1	1	2	1	1	1	1	1	11
ROW 19227	N/A	1	1	1	1	2	1	1	1	1	1	11
ROW 19240	N/A	1	1	1	1	2	1	1	1	1	1	11
ROW 1932	N/A	1	1	1	1	2	1	1	1	1	1	11
ROW 19642	N/A	1	1	1	1	2	1	1	1	1	1	11
ROW 19847	N/A	1	1	1	1	2	1	1	1	1	1	11
ROW 19871	N/A	1	1	1	1	2	1	1	1	1	1	11
ROW 19874	N/A	1	1	1	1	2	1	1	1	1	1	11
ROW 19876	N/A	1	1	1	1	2	1	1	1	1	1	11
ROW 19886	N/A	1	1	1	1	2	1	1	1	1	1	11
ROW 19931	N/A	1	1	1	1	2	1	1	1	1	1	11
ROW 19966	N/A	1	1	1	1	2	1	1	1	1	1	11

db_index	Project Name	Stakeholder	Project Type	Jurisdiction	Planning Unit	Watershed	APN	Owner	Street Name
ROW_19987	N/A	N/A	ROW Opportunity	Walnut Creek	Central	2.8 San Ramon Creek	N/A	N/A	VELVET WAY
ROW_20093	N/A	N/A	ROW Opportunity	Walnut Creek	Central	2.3 Grayson Creek / Murderers Creek	N/A	N/A	VIA DOMINGUEZ
ROW_20141	N/A	N/A	ROW Opportunity	Walnut Creek	Central	2.3 Grayson Creek / Murderers Creek	N/A	N/A	VIA ROYAL
ROW_20143	N/A	N/A	ROW Opportunity	Walnut Creek	Central	2.3 Grayson Creek / Murderers Creek	N/A	N/A	VIA ROYAL
ROW_20195	N/A	N/A	ROW Opportunity	Walnut Creek	Central	2.8 San Ramon Creek	N/A	N/A	VIEW LN
ROW_20224	N/A	N/A	ROW Opportunity	Walnut Creek	Central	2.8 San Ramon Creek	N/A	N/A	VILLAGE CT
ROW_20295	N/A	N/A	ROW Opportunity	Walnut Creek	Central	2.7 Pine Creek / Galindo Creek	N/A	N/A	VIS CHARONAKS
ROW_20522	N/A	N/A	ROW Opportunity	Walnut Creek	Central	2.3 Grayson Creek / Murderers Creek	N/A	N/A	WALDALE CT
ROW_20534	N/A	N/A	ROW Opportunity	Walnut Creek	Central	2.8 San Ramon Creek	N/A	N/A	WALKER AVE
ROW_20623	N/A	N/A	ROW Opportunity	Walnut Creek	Central	2.3 Grayson Creek / Murderers Creek	N/A	N/A	WARREN LN
ROW_20664	N/A	N/A	ROW Opportunity	Walnut Creek	Central	2.7 Pine Creek / Galindo Creek	N/A	N/A	WATERFORD LN
ROW_20694	N/A	N/A	ROW Opportunity	Walnut Creek	Central	2.8 San Ramon Creek	N/A	N/A	WATKINS LN
ROW_20756	N/A	N/A	ROW Opportunity	Walnut Creek	Central	2.3 Grayson Creek / Murderers Creek	N/A	N/A	WELLSBORNE CT
ROW_20790	N/A	N/A	ROW Opportunity	Walnut Creek	Central	2.3 Grayson Creek / Murderers Creek	N/A	N/A	WESLEY CT
ROW_20811	N/A	N/A	ROW Opportunity	Walnut Creek	Central	2.7 Pine Creek / Galindo Creek	N/A	N/A	WESTBROOK CT
ROW_20816	N/A	N/A	ROW Opportunity	Walnut Creek	Central	2.3 Grayson Creek / Murderers Creek	N/A	N/A	WESTCLIFFE CIR
ROW_20897	N/A	N/A	ROW Opportunity	Walnut Creek	Central	2.7 Pine Creek / Galindo Creek	N/A	N/A	WHIPPOORWILL CT
ROW_21426	N/A	N/A	ROW Opportunity	Walnut Creek	Central	2.3 Grayson Creek / Murderers Creek	N/A	N/A	WOOTEN DR
ROW_21532	N/A	N/A	ROW Opportunity	Walnut Creek	Central	2.8 San Ramon Creek	N/A	N/A	YOUNGS CT
ROW_21547	N/A	N/A	ROW Opportunity	Walnut Creek	Central	2.7 Pine Creek / Galindo Creek	N/A	N/A	YUMA CT
ROW_2242	N/A	N/A	ROW Opportunity	Walnut Creek	Central	2.8 San Ramon Creek	N/A	N/A	BLACKWOOD DR
ROW_2438	N/A	N/A	ROW Opportunity	Walnut Creek	Central	2.1 Las Trampas Creek	N/A	N/A	BOTELHO DR
ROW_2453	N/A	N/A	ROW Opportunity	Walnut Creek	Central	2.1 Las Trampas Creek	N/A	N/A	BOULEVARD CIR
ROW_2460	N/A	N/A	ROW Opportunity	Walnut Creek	Central	2.7 Pine Creek / Galindo Creek	N/A	N/A	BOUNDAARY OAK WAY
ROW_2505	N/A	N/A	ROW Opportunity	Walnut Creek	Central	2.8 San Ramon Creek	N/A	N/A	BRADLEY AVE
ROW_2628	N/A	N/A	ROW Opportunity	Walnut Creek	Central	2.8 San Ramon Creek	N/A	N/A	BRIDLE CT
ROW_2704	N/A	N/A	ROW Opportunity	Walnut Creek	Central	2.8 San Ramon Creek	N/A	N/A	BROADWAY PLZ
ROW_2728	N/A	N/A	ROW Opportunity	Walnut Creek	Central	2.8 San Ramon Creek	N/A	N/A	BRONSON LN
ROW_2747	N/A	N/A	ROW Opportunity	Walnut Creek	Central	2.8 San Ramon Creek	N/A	N/A	BROOKDALE CT
ROW_2762	N/A	N/A	ROW Opportunity	Walnut Creek	Central	2.3 Grayson Creek / Murderers Creek	N/A	N/A	BROOKS ST
ROW_2894	N/A	N/A	ROW Opportunity	Walnut Creek	Central	2.3 Grayson Creek / Murderers Creek	N/A	N/A	BUENA VISTA AVE
ROW_3051	N/A	N/A	ROW Opportunity	Walnut Creek	Central	2.1 Las Trampas Creek	N/A	N/A	CACTUS CT
ROW_3053	N/A	N/A	ROW Opportunity	Walnut Creek	Central	2.1 Las Trampas Creek	N/A	N/A	CACTUS CT
ROW_3206	N/A	N/A	ROW Opportunity	Walnut Creek	Central	2.8 San Ramon Creek	N/A	N/A	CAMEL LN
ROW_3223	N/A	N/A	ROW Opportunity	Walnut Creek	Central	2.3 Grayson Creek / Murderers Creek	N/A	N/A	CAMEO CT
ROW_3497	N/A	N/A	ROW Opportunity	Walnut Creek	Central	2.3 Grayson Creek / Murderers Creek	N/A	N/A	CARLOS CT
ROW_3525	N/A	N/A	ROW Opportunity	Walnut Creek	Central	2.8 San Ramon Creek	N/A	N/A	CARME CT
ROW_3528	N/A	N/A	ROW Opportunity	Walnut Creek	Central	2.8 San Ramon Creek	N/A	N/A	CARMEL DR
ROW_3685	N/A	N/A	ROW Opportunity	Walnut Creek	Central	2.7 Pine Creek / Galindo Creek	N/A	N/A	CASSENA DR
ROW_3710	N/A	N/A	ROW Opportunity	Walnut Creek	Central	2.8 San Ramon Creek	N/A	N/A	CASTLE HILL RD
ROW_3993	N/A	N/A	ROW Opportunity	Walnut Creek	Central	2.8 San Ramon Creek	N/A	N/A	CHAPARRO CT
ROW_4029	N/A	N/A	ROW Opportunity	Walnut Creek	Central	2.3 Grayson Creek / Murderers Creek	N/A	N/A	CHARLESTON CT
ROW_4030	N/A	N/A	ROW Opportunity	Walnut Creek	Central	2.3 Grayson Creek / Murderers Creek	N/A	N/A	CHARLESTON CT
ROW_4031	N/A	N/A	ROW Opportunity	Walnut Creek	Central	2.3 Grayson Creek / Murderers Creek	N/A	N/A	CHARLESTON CT
ROW_421	N/A	N/A	ROW Opportunity	Walnut Creek	Central	2.3 Grayson Creek / Murderers Creek	N/A	N/A	ADAK CT
ROW_4223	N/A	N/A	ROW Opportunity	Walnut Creek	Central	2.7 Pine Creek / Galindo Creek	N/A	N/A	CHUCKER CT
ROW_4224	N/A	N/A	ROW Opportunity	Walnut Creek	Central	2.7 Pine Creek / Galindo Creek	N/A	N/A	CHUCKER CT
ROW_4231	N/A	N/A	ROW Opportunity	Walnut Creek	Central	2.3 Grayson Creek / Murderers Creek	N/A	N/A	CHURCHILL DOWNS CT
ROW_4248	N/A	N/A	ROW Opportunity	Walnut Creek	Central	2.8 San Ramon Creek	N/A	N/A	CINNAMON CT
ROW_4278	N/A	N/A	ROW Opportunity	Walnut Creek	Central	2.3 Grayson Creek / Murderers Creek	N/A	N/A	CIVIC DR
ROW_4429	N/A	N/A	ROW Opportunity	Walnut Creek	Central	2.1 Las Trampas Creek	N/A	N/A	CLOVER LN
ROW_446	N/A	N/A	ROW Opportunity	Walnut Creek	Central	2.7 Pine Creek / Galindo Creek	N/A	N/A	ADIRONDACK WAY
ROW_4491	N/A	N/A	ROW Opportunity	Walnut Creek	Central	2.7 Pine Creek / Galindo Creek	N/A	N/A	COCHISE CT
ROW_4492	N/A	N/A	ROW Opportunity	Walnut Creek	Central	2.8 San Ramon Creek	N/A	N/A	COCO LN
ROW_4495	N/A	N/A	ROW Opportunity	Walnut Creek	Central	2.7 Pine Creek / Galindo Creek	N/A	N/A	CODORNIZ LN
ROW_4581	N/A	N/A	ROW Opportunity	Walnut Creek	Central	2.7 Pine Creek / Galindo Creek	N/A	N/A	COMISTAS DR
ROW_4599	N/A	N/A	ROW Opportunity	Walnut Creek	Central	2.1 Las Trampas Creek	N/A	N/A	COMSTOCK DR
ROW_4762	N/A	N/A	ROW Opportunity	Walnut Creek	Central	2.3 Grayson Creek / Murderers Creek	N/A	N/A	CORNWALL CT
ROW_4776	N/A	N/A	ROW Opportunity	Walnut Creek	Central	2.3 Grayson Creek / Murderers Creek	N/A	N/A	CORRIE CT
ROW_4961	N/A	N/A	ROW Opportunity	Walnut Creek	Central	2.7 Pine Creek / Galindo Creek	N/A	N/A	COVEY CT
ROW_4989	N/A	N/A	ROW Opportunity	Walnut Creek	Central	2.8 San Ramon Creek	N/A	N/A	CRAMONT DR
ROW_5007	N/A	N/A	ROW Opportunity	Walnut Creek	Central	2.7 Pine Creek / Galindo Creek	N/A	N/A	CREE CT
ROW_5024	N/A	N/A	ROW Opportunity	Walnut Creek	Central	2.8 San Ramon Creek	N/A	N/A	CREEKSIDE DR
ROW_5104	N/A	N/A	ROW Opportunity	Walnut Creek	Central	2.8 San Ramon Creek	N/A	N/A	CRIMSON CT
ROW_5119	N/A	N/A	ROW Opportunity	Walnut Creek	Central	2.3 Grayson Creek / Murderers Creek	N/A	N/A	CROKAERST ST
ROW_5135	N/A	N/A	ROW Opportunity	Walnut Creek	Central	2.8 San Ramon Creek	N/A	N/A	CROSS CREEK RD
ROW_5166	N/A	N/A	ROW Opportunity	Walnut Creek	Central	2.3 Grayson Creek / Murderers Creek	N/A	N/A	CROWN CT
ROW_5388	N/A	N/A	ROW Opportunity	Walnut Creek	Central	2.8 San Ramon Creek	N/A	N/A	DANVILLE BLVD
ROW_5395	N/A	N/A	ROW Opportunity	Walnut Creek	Central	2.3 Grayson Creek / Murderers Creek	N/A	N/A	DAPHNE CT
ROW_5596	N/A	N/A	ROW Opportunity	Walnut Creek	Central	2.1 Las Trampas Creek	N/A	N/A	DEL MONTE CT
ROW_5619	N/A	N/A	ROW Opportunity	Walnut Creek	Central	2.8 San Ramon Creek	N/A	N/A	DEL ROSA CT
ROW_5752	N/A	N/A	ROW Opportunity	Walnut Creek	Central	2.1 Las Trampas Creek	N/A	N/A	DEWINGS LN
ROW_587	N/A	N/A	ROW Opportunity	Walnut Creek	Central	2.8 San Ramon Creek	N/A	N/A	ALEGRA CT
ROW_590	N/A	N/A	ROW Opportunity	Walnut Creek	Central	2.3 Grayson Creek / Murderers Creek	N/A	N/A	ALEMAN CT
ROW_5955	N/A	N/A	ROW Opportunity	Walnut Creek	Central	2.3 Grayson Creek / Murderers Creek	N/A	N/A	DORA AVE
ROW_6062	N/A	N/A	ROW Opportunity	Walnut Creek	Central	2.3 Grayson Creek / Murderers Creek	N/A	N/A	DRAKE CT
ROW_6143	N/A	N/A	ROW Opportunity	Walnut Creek	Central	2.3 Grayson Creek / Murderers Creek	N/A	N/A	DUNCAN ST
ROW_637	N/A	N/A	ROW Opportunity	Walnut Creek	Central	2.8 San Ramon Creek	N/A	N/A	ALICE AVE
ROW_658	N/A	N/A	ROW Opportunity	Walnut Creek	Central	2.7 Pine Creek / Galindo Creek	N/A	N/A	ALLEGHENY DR
ROW_661	N/A	N/A	ROW Opportunity	Walnut Creek	Central	2.7 Pine Creek / Galindo Creek	N/A	N/A	ALLEGHENY DR
ROW_672	N/A	N/A	ROW Opportunity	Walnut Creek	Central	2.1 Las Trampas Creek	N/A	N/A	ALMA AVE
ROW_6727	N/A	N/A	ROW Opportunity	Walnut Creek	Central	2.3 Grayson Creek / Murderers Creek	N/A	N/A	EMERALD DR
ROW_6776	N/A	N/A	ROW Opportunity	Walnut Creek	Central	2.3 Grayson Creek / Murderers Creek	N/A	N/A	ENCINAL CT
ROW_6815	N/A	N/A	ROW Opportunity	Walnut Creek	Central	2.7 Pine Creek / Galindo Creek	N/A	N/A	ERB CT
ROW_6824	N/A	N/A	ROW Opportunity	Walnut Creek	Central	2.7 Pine Creek / Galindo Creek	N/A	N/A	ERIS CT
ROW_6825	N/A	N/A	ROW Opportunity	Walnut Creek	Central	2.7 Pine Creek / Galindo Creek	N/A	N/A	ERIS CT
ROW_685	N/A	N/A	ROW Opportunity	Walnut Creek	Central	2.3 Grayson Creek / Murderers Creek	N/A	N/A	ALMOND AVE
ROW_6860	N/A	N/A	ROW Opportunity	Walnut Creek	Central	2.3 Grayson Creek / Murderers Creek	N/A	N/A	ESPLANADE LN
ROW_6863	N/A	N/A	ROW Opportunity	Walnut Creek	Central	2.3 Grayson Creek / Murderers Creek	N/A	N/A	ESSENAV AVE
ROW_717	N/A	N/A	ROW Opportunity	Walnut Creek	Central	2.1 Las Trampas Creek	N/A	N/A	ALPINE RD
ROW_7207	N/A	N/A	ROW Opportunity	Walnut Creek	Central	2.7 Pine Creek / Galindo Creek	N/A	N/A	FIFI CT
ROW_7709	N/A	N/A	ROW Opportunity	Walnut Creek	Central	2.8 San Ramon Creek	N/A	N/A	GARRON CT
ROW_7721	N/A	N/A	ROW Opportunity	Walnut Creek	Central	2.3 Grayson Creek / Murderers Creek	N/A	N/A	GARY LEE LN
ROW_778	N/A	N/A	ROW Opportunity	Walnut Creek	Central	2.8 San Ramon Creek	N/A	N/A	ALWIN RD
ROW_7825	N/A	N/A	ROW Opportunity	Walnut Creek	Central	2.7 Pine Creek / Galindo Creek	N/A	N/A	GILBOA DR
ROW_8596	N/A	N/A	ROW Opportunity	Walnut Creek	Central	2.7 Pine Creek / Galindo Creek	N/A	N/A	HARLAND CT
ROW_8603	N/A	N/A	ROW Opportunity	Walnut Creek	Central	2.3 Grayson Creek / Murderers Creek	N/A	N/A	HARMONY LN
ROW_866	N/A	N/A	ROW Opportunity	Walnut Creek	Central	2.8 San Ramon Creek	N/A	N/A	ANALISA LN
ROW_881	N/A	N/A	ROW Opportunity	Walnut Creek	Central	2.8 San Ramon Creek	N/A	N/A	ANDERSON RANCH CT
ROW_8880	N/A	N/A	ROW Opportunity	Walnut Creek	Central	2.3 Grayson Creek / Murderers Creek	N/A	N/A	HENRY CT
ROW_9103	N/A	N/A	ROW Opportunity	Walnut Creek	Central	2.3 Grayson Creek / Murderers Creek	N/A	N/A	HILLSIDE AVE
ROW_9234	N/A	N/A	ROW Opportunity	Walnut Creek	Central	2.8 San Ramon Creek	N/A	N/A	HOMESTEAD AVE
ROW_9250	N/A	N/A	ROW Opportunity	Walnut Creek	Central	2.1 Las Trampas Creek	N/A	N/A	HONEY LOCUST CT
ROW_957	N/A	N/A	ROW Opportunity	Walnut Creek	Central	2.3 Grayson Creek / Murderers Creek	N/A	N/A	ANZA CT
ROW_9612	N/A	N/A	ROW Opportunity	Walnut Creek	Central	2.3 Grayson Creek / Murderers Creek	N/A	N/A	JAMES CT
ROW_9749	N/A	N/A	ROW Opportunity	Walnut Creek	Central	2.3 Grayson Creek / Murderers Creek	N/A	N/A	JOCELYN PL
ROW_9781	N/A	N/A	ROW Opportunity	Walnut Creek	Central	2.3 Grayson Creek / Murderers Creek	N/A	N/A	JOLIE LN
ROW_9966	N/A	N/A	ROW Opportunity	Walnut Creek	Central	2.3 Grayson Creek / Murderers Creek	N/A	N/A	KETH CT
ROW_8086	N/A	N/A	ROW Opportunity	Walnut Creek	Central	2.7 Pine Creek / Galindo Creek	N/A	N/A	GOLF CT
planned_210	Eccleston Drainage Restoration	Walnut Creek	Planned Creek/Marsh Restoration	Walnut Creek	Central	2.3 Grayson Creek / Murderers Creek	N/A	N/A	N/A
Parcel_115940	N/A	N/A	Regional Opportunity	Walnut Creek	Central	2.8 San Ramon Creek	144082012	CONTRA COSTA WATER DISTRICT	N/A
Parcel_30366	N/A	N/A	Regional Opportunity	Walnut Creek	Central	2.1 Las Trampas Creek	189130042	CCC FLOOD CONTROL & WATER CONS	N/A
ROW_19556	N/A	N/A	ROW Opportunity	Walnut Creek	Central	2.7 Pine Creek / Galindo Creek	N/A	N/A	TRAILS END DR
ROW_20552	N/A	N/A	ROW Opportunity	Walnut Creek	Central	2.1 Las Trampas Creek	N/A	N/A	WALLER RD
ROW_21424	N/A	N/A	ROW Opportunity	Walnut Creek	Central	2.7 Pine Creek / Galindo Creek	N/A	N/A	WOODWIND PL
ROW_8225	N/A	N/A	ROW Opportunity	Walnut Creek	Central	2.1 Las Trampas Creek	N/A	N/A	GREEN VALLEY DR
ROW_18942	N/A	N/A	ROW Opportunity	Walnut Creek	Central	2.7 Pine Creek / Galindo Creek	N/A	N/A	SUTTON DR

db_index	Project Name	Size	Slope	Infiltration	Yield Class	Removes Pollutant Loads	Augments Water Supply	Provides Flood Control	Reestablishes Natural Drainage	Develops Open Space	Community	Total Score
ROW 19987	N/A	1	1	1	1	2	1	1	1	1	1	11
ROW 20093	N/A	1	1	1	1	2	1	1	1	1	1	11
ROW 20141	N/A	1	1	1	1	2	1	1	1	1	1	11
ROW 20143	N/A	1	1	1	1	2	1	1	1	1	1	11
ROW 20195	N/A	1	1	1	1	2	1	1	1	1	1	11
ROW 20224	N/A	1	1	1	1	2	1	1	1	1	1	11
ROW 20295	N/A	1	1	1	1	2	1	1	1	1	1	11
ROW 20522	N/A	1	1	1	1	2	1	1	1	1	1	11
ROW 20534	N/A	1	1	1	1	2	1	1	1	1	1	11
ROW 20623	N/A	1	1	1	1	2	1	1	1	1	1	11
ROW 20664	N/A	1	1	1	1	2	1	1	1	1	1	11
ROW 20694	N/A	1	1	1	1	2	1	1	1	1	1	11
ROW 20735	N/A	1	1	1	1	2	1	1	1	1	1	11
ROW 20756	N/A	1	1	1	1	2	1	1	1	1	1	11
ROW 20790	N/A	1	1	1	1	2	1	1	1	1	1	11
ROW 20811	N/A	1	1	1	1	2	1	1	1	1	1	11
ROW 20816	N/A	1	1	1	1	2	1	1	1	1	1	11
ROW 20897	N/A	2	1	0	2	2	1	1	1	1	1	11
ROW 21426	N/A	1	1	1	1	2	1	1	1	1	1	11
ROW 21532	N/A	1	1	1	1	2	1	1	1	1	1	11
ROW 21547	N/A	1	1	1	1	2	1	1	1	1	1	11
ROW 2242	N/A	1	1	1	1	2	1	1	1	1	1	11
ROW 2438	N/A	1	1	1	1	2	1	1	1	1	1	11
ROW 2453	N/A	1	1	1	1	2	1	1	1	1	1	11
ROW 2460	N/A	1	1	1	1	2	1	1	1	1	1	11
ROW 2505	N/A	1	1	1	1	2	1	1	1	1	1	11
ROW 2628	N/A	1	1	1	1	2	1	1	1	1	1	11
ROW 2704	N/A	1	1	1	1	2	1	1	1	1	1	11
ROW 2728	N/A	1	1	1	1	2	1	1	1	1	1	11
ROW 2747	N/A	1	1	1	1	2	1	1	1	1	1	11
ROW 2762	N/A	1	1	1	1	2	1	1	1	1	1	11
ROW 2894	N/A	1	1	1	1	2	1	1	1	1	1	11
ROW 3051	N/A	1	1	1	1	2	1	1	1	1	1	11
ROW 3053	N/A	1	1	1	1	2	1	1	1	1	1	11
ROW 3206	N/A	1	1	1	1	2	1	1	1	1	1	11
ROW 3223	N/A	1	1	1	1	2	1	1	1	1	1	11
ROW 3497	N/A	1	1	1	1	2	1	1	1	1	1	11
ROW 3525	N/A	1	1	1	1	2	1	1	1	1	1	11
ROW 3528	N/A	1	1	1	1	2	1	1	1	1	1	11
ROW 3685	N/A	1	1	1	1	2	1	1	1	1	1	11
ROW 3710	N/A	1	1	1	1	2	1	1	1	1	1	11
ROW 3993	N/A	1	1	1	1	2	1	1	1	1	1	11
ROW 4029	N/A	1	1	1	1	2	1	1	1	1	1	11
ROW 4030	N/A	1	1	1	1	2	1	1	1	1	1	11
ROW 4031	N/A	1	1	1	1	2	1	1	1	1	1	11
ROW 421	N/A	1	1	1	1	2	1	1	1	1	1	11
ROW 4223	N/A	2	1	0	2	2	1	1	1	1	1	11
ROW 4224	N/A	2	1	0	2	2	1	1	1	1	1	11
ROW 4231	N/A	1	1	1	1	2	1	1	1	1	1	11
ROW 4248	N/A	1	1	1	1	2	1	1	1	1	1	11
ROW 4278	N/A	1	1	1	1	2	1	1	1	1	1	11
ROW 4429	N/A	1	1	1	1	2	1	1	1	1	1	11
ROW 446	N/A	1	1	1	1	2	1	1	1	1	1	11
ROW 4491	N/A	1	1	1	1	2	1	1	1	1	1	11
ROW 4492	N/A	1	1	1	1	2	1	1	1	1	1	11
ROW 4495	N/A	0	2	1	2	2	1	1	1	1	1	11
ROW 4581	N/A	1	1	1	1	2	1	1	1	1	1	11
ROW 4599	N/A	1	1	1	1	2	1	1	1	1	1	11
ROW 4762	N/A	1	1	1	1	2	1	1	1	1	1	11
ROW 4776	N/A	1	1	1	1	2	1	1	1	1	1	11
ROW 4961	N/A	2	1	0	2	2	1	1	1	1	1	11
ROW 4989	N/A	1	1	1	1	2	1	1	1	1	1	11
ROW 5007	N/A	1	1	1	1	2	1	1	1	1	1	11
ROW 5024	N/A	1	1	1	1	2	1	1	1	1	1	11
ROW 5104	N/A	1	1	1	1	2	1	1	1	1	1	11
ROW 5119	N/A	1	1	1	1	2	1	1	1	1	1	11
ROW 5135	N/A	1	1	1	1	2	1	1	1	1	1	11
ROW 5166	N/A	1	1	1	1	2	1	1	1	1	1	11
ROW 5388	N/A	1	1	1	1	2	1	1	1	1	1	11
ROW 5395	N/A	1	1	1	1	2	1	1	1	1	1	11
ROW 5596	N/A	1	1	1	1	2	1	1	1	1	1	11
ROW 5619	N/A	1	1	1	1	2	1	1	1	1	1	11
ROW 5752	N/A	1	1	1	1	2	1	1	1	1	1	11
ROW 587	N/A	1	1	1	1	2	1	1	1	1	1	11
ROW 590	N/A	1	1	1	1	2	1	1	1	1	1	11
ROW 5955	N/A	1	1	1	1	2	1	1	1	1	1	11
ROW 6062	N/A	1	1	1	1	2	1	1	1	1	1	11
ROW 6143	N/A	1	1	1	1	2	1	1	1	1	1	11
ROW 637	N/A	1	1	1	1	2	1	1	1	1	1	11
ROW 658	N/A	1	1	1	1	2	1	1	1	1	1	11
ROW 661	N/A	1	1	1	1	2	1	1	1	1	1	11
ROW 672	N/A	1	1	1	1	2	1	1	1	1	1	11
ROW 6727	N/A	1	1	1	1	2	1	1	1	1	1	11
ROW 6776	N/A	1	1	1	1	2	1	1	1	1	1	11
ROW 6815	N/A	1	1	1	1	2	1	1	1	1	1	11
ROW 6824	N/A	1	1	1	1	2	1	1	1	1	1	11
ROW 6825	N/A	1	1	1	1	2	1	1	1	1	1	11
ROW 685	N/A	1	1	1	1	2	1	1	1	1	1	11
ROW 6860	N/A	1	1	1	1	2	1	1	1	1	1	11
ROW 6863	N/A	1	1	1	1	2	1	1	1	1	1	11
ROW 717	N/A	1	1	1	1	2	1	1	1	1	1	11
ROW 7207	N/A	1	1	1	1	2	1	1	1	1	1	11
ROW 7709	N/A	1	1	1	1	2	1	1	1	1	1	11
ROW 7721	N/A	1	1	1	1	2	1	1	1	1	1	11
ROW 778	N/A	1	1	1	1	2	1	1	1	1	1	11
ROW 7825	N/A	1	1	1	1	2	1	1	1	1	1	11
ROW 8596	N/A	1	1	1	1	2	1	1	1	1	1	11
ROW 8603	N/A	1	1	1	1	2	1	1	1	1	1	11
ROW 866	N/A	1	1	1	1	2	1	1	1	1	1	11
ROW 881	N/A	1	1	1	1	2	1	1	1	1	1	11
ROW 8880	N/A	1	1	1	1	2	1	1	1	1	1	11
ROW 9103	N/A	1	1	1	1	2	1	1	1	1	1	11
ROW 9234	N/A	1	1	1	1	2	1	1	1	1	1	11
ROW 9250	N/A	1	1	1	1	2	1	1	1	1	1	11
ROW 957	N/A	1	1	1	1	2	1	1	1	1	1	11
ROW 9612	N/A	1	1	1	1	2	1	1	1	1	1	11
ROW 9749	N/A	1	1	1	1	2	1	1	1	1	1	11
ROW 9781	N/A	1	1	1	1	2	1	1	1	1	1	11
ROW 9966	N/A	1	1	1	1	2	1	1	1	1	1	11
ROW 8086	N/A	1	1	0.5	2	2	1	1	1	1	1	11
planned_210	Eccleston Drainage Restoration	2	1	1	1	0	0	0	2	2	2	11
Parcel_115940	N/A	1	0	1	0.5	3	1	1	1	1	1	10.5
Parcel_30366	N/A	1	0	1	0.5	3	1	1	1	1	1	10.5
ROW 19556	N/A	1	1	0.5	2	2	1	1	1	1	1	10.5
ROW 20552	N/A	1	1	0.5	2	2	1	1	1	1	1	10.5
ROW 21424	N/A	1	1	0.5	2	2	1	1	1	1	1	10.5
ROW 8225	N/A	1	1	0.5	2	2	1	1	1	1	1	10.5
ROW 18942	N/A	1	1	0	2	2	1	1	1	1	1	10.5

db_index	Project Name	Stakeholder	Project Type	Jurisdiction	Planning Unit	Watershed	APN	Owner	Street Name
Parcel 106580	N/A	N/A	Parcel-Based Opportunity	Walnut Creek	Central	2.3 Grayson Creek / Murderers Creek	173135005	WALNUT CREEK CITY OF	N/A
Parcel 110382	N/A	N/A	Parcel-Based Opportunity	Walnut Creek	Central	2.7 Pine Creek / Galindo Creek	138010009	CCC FLOOD CONTROL & WATER CONS	N/A
Parcel 112963	N/A	N/A	Regional Opportunity	Walnut Creek	Central	2.7 Pine Creek / Galindo Creek	135330044	WALNUT CREEK CITY OF	N/A
Parcel 113783	N/A	N/A	Parcel-Based Opportunity	Walnut Creek	Central	2.7 Pine Creek / Galindo Creek	142292033	WALNUT CREEK CITY OF	N/A
Parcel 122079	N/A	N/A	Parcel-Based Opportunity	Walnut Creek	Central	2.7 Pine Creek / Galindo Creek	135030019	CCC FLOOD CONTROL & WATER CONS	N/A
Parcel 122875	N/A	N/A	Parcel-Based Opportunity	Walnut Creek	Central	2.7 Pine Creek / Galindo Creek	135030010	CCC FLOOD CONTROL & WATER CONS	N/A
Parcel 135349	N/A	N/A	Parcel-Based Opportunity	Walnut Creek	Central	2.3 Grayson Creek / Murderers Creek	148180050	CCC REDEVELOPMENT AGENCY	N/A
Parcel 140558	N/A	N/A	Parcel-Based Opportunity	Walnut Creek	Central	2.3 Grayson Creek / Murderers Creek	147271008	CCC FLOOD CONTROL & WATER CONS	N/A
Parcel 32727	N/A	N/A	Parcel-Based Opportunity	Walnut Creek	Central	2.8 San Ramon Creek	183093024	CCC FLOOD CONTROL & WATER CONS	N/A
Parcel 33675	N/A	N/A	Parcel-Based Opportunity	Walnut Creek	Central	2.8 San Ramon Creek	187040011	WALNUT CREEK CITY OF	N/A
Parcel 375784	N/A	N/A	Parcel-Based Opportunity	Walnut Creek	Central	2.3 Grayson Creek / Murderers Creek	174190034	CALIFORNIA STATE OF	N/A
Parcel 43185	N/A	N/A	Parcel-Based Opportunity	Walnut Creek	Central	2.8 San Ramon Creek	183260013	CCC MUN RISK MGMT INS AUTH	N/A
Parcel 43210	N/A	N/A	Parcel-Based Opportunity	Walnut Creek	Central	2.1 Las Trampas Creek	184110044	CALIFORNIA STATE OF	N/A
Parcel 43221	N/A	N/A	Parcel-Based Opportunity	Walnut Creek	Central	2.1 Las Trampas Creek	184110087	CALIFORNIA STATE OF	N/A
Parcel 43318	N/A	N/A	Parcel-Based Opportunity	Walnut Creek	Central	2.1 Las Trampas Creek	184110051	CALIFORNIA STATE OF	N/A
Parcel 43475	N/A	N/A	Parcel-Based Opportunity	Walnut Creek	Central	2.1 Las Trampas Creek	184110052	CALIFORNIA STATE OF	N/A
Parcel 43665	N/A	N/A	Parcel-Based Opportunity	Walnut Creek	Central	2.1 Las Trampas Creek	184034003	CALIFORNIA STATE OF	N/A
Parcel 43802	N/A	N/A	Parcel-Based Opportunity	Walnut Creek	Central	2.1 Las Trampas Creek	184034001	CALIFORNIA STATE OF	N/A
ROW 10058	N/A	N/A	ROW Opportunity	Walnut Creek	Central	2.8 San Ramon Creek	N/A	N/A	KENTON CT
ROW 1008	N/A	N/A	ROW Opportunity	Walnut Creek	Central	2.8 San Ramon Creek	N/A	N/A	APPALOOSA DR
ROW 10232	N/A	N/A	ROW Opportunity	Walnut Creek	Central	2.7 Pine Creek / Galindo Creek	N/A	N/A	KIT FOX CT
ROW 10329	N/A	N/A	ROW Opportunity	Walnut Creek	Central	2.7 Pine Creek / Galindo Creek	N/A	N/A	LA CASA VIA
ROW 10505	N/A	N/A	ROW Opportunity	Walnut Creek	Central	2.8 San Ramon Creek	N/A	N/A	LAKE WAY
ROW 10534	N/A	N/A	ROW Opportunity	Walnut Creek	Central	2.1 Las Trampas Creek	N/A	N/A	LAKEWOOD DR
ROW 10554	N/A	N/A	ROW Opportunity	Walnut Creek	Central	2.8 San Ramon Creek	N/A	N/A	LAKEWOOD CIR
ROW 10559	N/A	N/A	ROW Opportunity	Walnut Creek	Central	2.8 San Ramon Creek	N/A	N/A	LAKEWOOD RD
ROW 10639	N/A	N/A	ROW Opportunity	Walnut Creek	Central	2.8 San Ramon Creek	N/A	N/A	LARIAT LN
ROW 10647	N/A	N/A	ROW Opportunity	Walnut Creek	Central	2.3 Grayson Creek / Murderers Creek	N/A	N/A	LARKEY LN
ROW 1068	N/A	N/A	ROW Opportunity	Walnut Creek	Central	2.1 Las Trampas Creek	N/A	N/A	ARBOL GRANDE
ROW 10727	N/A	N/A	ROW Opportunity	Walnut Creek	Central	2.1 Las Trampas Creek	N/A	N/A	LATE HORIZON PL
ROW 11129	N/A	N/A	ROW Opportunity	Walnut Creek	Central	2.8 San Ramon Creek	N/A	N/A	LIVORNA HEIGHTS RD
ROW 11334	N/A	N/A	ROW Opportunity	Walnut Creek	Central	2.8 San Ramon Creek	N/A	N/A	LOS VECINOS
ROW 11584	N/A	N/A	ROW Opportunity	Walnut Creek	Central	2.1 Las Trampas Creek	N/A	N/A	MAGNOLIA WAY
ROW 11762	N/A	N/A	ROW Opportunity	Walnut Creek	Central	2.7 Pine Creek / Galindo Creek	N/A	N/A	MARCHBANKS CT
ROW 11763	N/A	N/A	ROW Opportunity	Walnut Creek	Central	2.7 Pine Creek / Galindo Creek	N/A	N/A	MARCHBANKS DR
ROW 11966	N/A	N/A	ROW Opportunity	Walnut Creek	Central	2.3 Grayson Creek / Murderers Creek	N/A	N/A	MARTHIN CT
ROW 12011	N/A	N/A	ROW Opportunity	Walnut Creek	Central	2.8 San Ramon Creek	N/A	N/A	MASTERS CT
ROW 12030	N/A	N/A	ROW Opportunity	Walnut Creek	Central	2.7 Pine Creek / Galindo Creek	N/A	N/A	MATTERBORN DR
ROW 1214	N/A	N/A	ROW Opportunity	Walnut Creek	Central	2.7 Pine Creek / Galindo Creek	N/A	N/A	ARROWSMITH CT
ROW 12345	N/A	N/A	ROW Opportunity	Walnut Creek	Central	2.3 Grayson Creek / Murderers Creek	N/A	N/A	MENDOTA WAY
ROW 12393	N/A	N/A	ROW Opportunity	Walnut Creek	Central	2.7 Pine Creek / Galindo Creek	N/A	N/A	MERRICK CT
ROW 12745	N/A	N/A	ROW Opportunity	Walnut Creek	Central	2.3 Grayson Creek / Murderers Creek	N/A	N/A	MONTANYA CT
ROW 12795	N/A	N/A	ROW Opportunity	Walnut Creek	Central	2.8 San Ramon Creek	N/A	N/A	MONTEGO
ROW 12827	N/A	N/A	ROW Opportunity	Walnut Creek	Central	2.8 San Ramon Creek	N/A	N/A	MONTEZUMA CT
ROW 1295	N/A	N/A	ROW Opportunity	Walnut Creek	Central	2.1 Las Trampas Creek	N/A	N/A	ASPENRIDGE CT
ROW 13115	N/A	N/A	ROW Opportunity	Walnut Creek	Central	2.8 San Ramon Creek	N/A	N/A	MULLER RD
ROW 13365	N/A	N/A	ROW Opportunity	Walnut Creek	Central	2.7 Pine Creek / Galindo Creek	N/A	N/A	NAVARRONE WAY
ROW 13446	N/A	N/A	ROW Opportunity	Walnut Creek	Central	2.8 San Ramon Creek	N/A	N/A	NEWELL HILL PL
ROW 13474	N/A	N/A	ROW Opportunity	Walnut Creek	Central	2.1 Las Trampas Creek	N/A	N/A	NICHOLSON RD
ROW 13500	N/A	N/A	ROW Opportunity	Walnut Creek	Central	2.8 San Ramon Creek	N/A	N/A	NOB HILL DR
ROW 13719	N/A	N/A	ROW Opportunity	Walnut Creek	Central	2.8 San Ramon Creek	N/A	N/A	OAK KNOLL CT
ROW 13723	N/A	N/A	ROW Opportunity	Walnut Creek	Central	2.8 San Ramon Creek	N/A	N/A	OAK KNOLL LOOP
ROW 13823	N/A	N/A	ROW Opportunity	Walnut Creek	Central	2.1 Las Trampas Creek	N/A	N/A	OAKMONT WAY
ROW 14052	N/A	N/A	ROW Opportunity	Walnut Creek	Central	2.8 San Ramon Creek	N/A	N/A	OPAL ST
ROW 14138	N/A	N/A	ROW Opportunity	Walnut Creek	Central	2.8 San Ramon Creek	N/A	N/A	ORO VALLEY CT
ROW 14176	N/A	N/A	ROW Opportunity	Walnut Creek	Central	2.3 Grayson Creek / Murderers Creek	N/A	N/A	OVERLOOK DR
ROW 14744	N/A	N/A	ROW Opportunity	Walnut Creek	Central	2.1 Las Trampas Creek	N/A	N/A	PETTICOAT LN
ROW 14787	N/A	N/A	ROW Opportunity	Walnut Creek	Central	2.3 Grayson Creek / Murderers Creek	N/A	N/A	PICO CT
ROW 14928	N/A	N/A	ROW Opportunity	Walnut Creek	Central	2.8 San Ramon Creek	N/A	N/A	PINTO CT
ROW 14937	N/A	N/A	ROW Opportunity	Walnut Creek	Central	2.3 Grayson Creek / Murderers Creek	N/A	N/A	PIPER RIDGE CT
ROW 14983	N/A	N/A	ROW Opportunity	Walnut Creek	Central	2.8 San Ramon Creek	N/A	N/A	PLAYER CT
ROW 16094	N/A	N/A	ROW Opportunity	Walnut Creek	Central	2.7 Pine Creek / Galindo Creek	N/A	N/A	ROCK OAK RD
ROW 16290	N/A	N/A	ROW Opportunity	Walnut Creek	Central	2.3 Grayson Creek / Murderers Creek	N/A	N/A	ROSS PL
ROW 17124	N/A	N/A	ROW Opportunity	Walnut Creek	Central	2.8 San Ramon Creek	N/A	N/A	SANTA RITA CT
ROW 17168	N/A	N/A	ROW Opportunity	Walnut Creek	Central	2.1 Las Trampas Creek	N/A	N/A	SARANAP AVE
ROW 17272	N/A	N/A	ROW Opportunity	Walnut Creek	Central	2.8 San Ramon Creek	N/A	N/A	SCOTS CT
ROW 17274	N/A	N/A	ROW Opportunity	Walnut Creek	Central	2.8 San Ramon Creek	N/A	N/A	SCOTS LN
ROW 17898	N/A	N/A	ROW Opportunity	Walnut Creek	Central	2.8 San Ramon Creek	N/A	N/A	SIMPSON DR
ROW 18083	N/A	N/A	ROW Opportunity	Walnut Creek	Central	2.7 Pine Creek / Galindo Creek	N/A	N/A	SORREL CT
ROW 18120	N/A	N/A	ROW Opportunity	Walnut Creek	Central	2.8 San Ramon Creek	N/A	N/A	SOUTHDOWN CT
ROW 18225	N/A	N/A	ROW Opportunity	Walnut Creek	Central	2.7 Pine Creek / Galindo Creek	N/A	N/A	SPRINGER CT
ROW 18510	N/A	N/A	ROW Opportunity	Walnut Creek	Central	2.8 San Ramon Creek	N/A	N/A	STEWART AVE
ROW 18534	N/A	N/A	ROW Opportunity	Walnut Creek	Central	2.8 San Ramon Creek	N/A	N/A	STRUBB CT
ROW 18602	N/A	N/A	ROW Opportunity	Walnut Creek	Central	2.8 San Ramon Creek	N/A	N/A	STONE RIDGE PL
ROW 19088	N/A	N/A	ROW Opportunity	Walnut Creek	Central	2.8 San Ramon Creek	N/A	N/A	TAMPICO
ROW 19379	N/A	N/A	ROW Opportunity	Walnut Creek	Central	2.1 Las Trampas Creek	N/A	N/A	TICE CREEK DR
ROW 19388	N/A	N/A	ROW Opportunity	Walnut Creek	Central	2.1 Las Trampas Creek	N/A	N/A	TICE VALLEY LN
ROW 19597	N/A	N/A	ROW Opportunity	Walnut Creek	Central	2.8 San Ramon Creek	N/A	N/A	TREECREST PL
ROW 19651	N/A	N/A	ROW Opportunity	Walnut Creek	Central	2.7 Pine Creek / Galindo Creek	N/A	N/A	TRINTEL CT
ROW 19666	N/A	N/A	ROW Opportunity	Walnut Creek	Central	2.8 San Ramon Creek	N/A	N/A	TROTTER WAY
ROW 19685	N/A	N/A	ROW Opportunity	Walnut Creek	Central	2.8 San Ramon Creek	N/A	N/A	TULANE DR
ROW 20120	N/A	N/A	ROW Opportunity	Walnut Creek	Central	2.8 San Ramon Creek	N/A	N/A	VIA LOMA
ROW 20531	N/A	N/A	ROW Opportunity	Walnut Creek	Central	2.1 Las Trampas Creek	N/A	N/A	WALES DR
ROW 20618	N/A	N/A	ROW Opportunity	Walnut Creek	Central	2.1 Las Trampas Creek	N/A	N/A	WARW SPRINGS CT
ROW 20844	N/A	N/A	ROW Opportunity	Walnut Creek	Central	2.8 San Ramon Creek	N/A	N/A	WESTMORELAND CIR
ROW 20967	N/A	N/A	ROW Opportunity	Walnut Creek	Central	2.7 Pine Creek / Galindo Creek	N/A	N/A	WHITNEY CT
ROW 21246	N/A	N/A	ROW Opportunity	Walnut Creek	Central	2.7 Pine Creek / Galindo Creek	N/A	N/A	WINSTONE CT
ROW 21493	N/A	N/A	ROW Opportunity	Walnut Creek	Central	2.8 San Ramon Creek	N/A	N/A	YGNACIO CT
ROW 2631	N/A	N/A	ROW Opportunity	Walnut Creek	Central	2.8 San Ramon Creek	N/A	N/A	BRIDLE LN
ROW 2872	N/A	N/A	ROW Opportunity	Walnut Creek	Central	2.7 Pine Creek / Galindo Creek	N/A	N/A	BUCKINGHAM CT
ROW 2900	N/A	N/A	ROW Opportunity	Walnut Creek	Central	2.3 Grayson Creek / Murderers Creek	N/A	N/A	BUENA VISTA PL
ROW 2924	N/A	N/A	ROW Opportunity	Walnut Creek	Central	2.8 San Ramon Creek	N/A	N/A	BURL HOLLOW CT
ROW 3049	N/A	N/A	ROW Opportunity	Walnut Creek	Central	2.1 Las Trampas Creek	N/A	N/A	CACTUS CT
ROW 3050	N/A	N/A	ROW Opportunity	Walnut Creek	Central	2.1 Las Trampas Creek	N/A	N/A	CACTUS CT
ROW 3530	N/A	N/A	ROW Opportunity	Walnut Creek	Central	2.8 San Ramon Creek	N/A	N/A	CARMEI DR
ROW 3717	N/A	N/A	ROW Opportunity	Walnut Creek	Central	2.1 Las Trampas Creek	N/A	N/A	CASTLEBERRY LN
ROW 392	N/A	N/A	ROW Opportunity	Walnut Creek	Central	2.8 San Ramon Creek	N/A	N/A	ACACIA LN
ROW 3995	N/A	N/A	ROW Opportunity	Walnut Creek	Central	2.3 Grayson Creek / Murderers Creek	N/A	N/A	CHAPEL VW
ROW 4037	N/A	N/A	ROW Opportunity	Walnut Creek	Central	2.1 Las Trampas Creek	N/A	N/A	CHARMSTONE CT
ROW 4797	N/A	N/A	ROW Opportunity	Walnut Creek	Central	2.8 San Ramon Creek	N/A	N/A	CORTE DE LOS VECINOS
ROW 4826	N/A	N/A	ROW Opportunity	Walnut Creek	Central	2.8 San Ramon Creek	N/A	N/A	CORTE LOMA
ROW 4853	N/A	N/A	ROW Opportunity	Walnut Creek	Central	2.8 San Ramon Creek	N/A	N/A	CORTEZ CT
ROW 4861	N/A	N/A	ROW Opportunity	Walnut Creek	Central	2.7 Pine Creek / Galindo Creek	N/A	N/A	CORVEY CT
ROW 5382	N/A	N/A	ROW Opportunity	Walnut Creek	Central	2.8 San Ramon Creek	N/A	N/A	DANTLEY WAY
ROW 5397	N/A	N/A	ROW Opportunity	Walnut Creek	Central	2.8 San Ramon Creek	N/A	N/A	DAPPLEGRAY CT
ROW 543	N/A	N/A	ROW Opportunity	Walnut Creek	Central	2.8 San Ramon Creek	N/A	N/A	ALBERTA TER
ROW 5666	N/A	N/A	ROW Opportunity	Walnut Creek	Central	2.3 Grayson Creek / Murderers Creek	N/A	N/A	DENAB CT
ROW 6396	N/A	N/A	ROW Opportunity	Walnut Creek	Central	2.8 San Ramon Creek	N/A	N/A	ECKLEY LN
ROW 6473	N/A	N/A	ROW Opportunity	Walnut Creek	Central	2.8 San Ramon Creek	N/A	N/A	EL CAMINO CORTO
ROW 6973	N/A	N/A	ROW Opportunity	Walnut Creek	Central	2.1 Las Trampas Creek	N/A	N/A	FAGES CT
ROW 6978	N/A	N/A	ROW Opportunity	Walnut Creek	Central	2.1 Las Trampas Creek	N/A	N/A	FAIR RIDGE CT
ROW 7063	N/A	N/A	ROW Opportunity	Walnut Creek	Central	2.1 Las Trampas Creek	N/A	N/A	FALLEN OAK CT
ROW 7439	N/A	N/A	ROW Opportunity	Walnut Creek	Central	2.8 San Ramon Creek	N/A	N/A	FOX CIR
ROW 8218	N/A	N/A	ROW Opportunity	Walnut Creek	Central	2.8 San Ramon Creek	N/A	N/A	GREEN OAKS CT
ROW 8233	N/A	N/A	ROW Opportunity	Walnut Creek	Central	2.8 San Ramon Creek	N/A	N/A	GREEN VIEW CT
ROW 8421	N/A	N/A	ROW Opportunity	Walnut Creek	Central	2.7 Pine Creek / Galindo Creek	N/A	N/A	HACKNEY LN
ROW 888	N/A	N/A	ROW Opportunity	Walnut Creek	Central	2.8 San Ramon Creek	N/A	N/A	ANDREA DR

db_index	Project Name	Size	Slope	Infiltration	Yield Class	Removes Pollutant Loads	Augments Water Supply	Provides Flood Control	Reestablishes Natural Drainage	Develops Open Space	Community	Total Score
Parcel 106580	N/A	0	1	1	1	2	1	1	1	1	1	10
Parcel 110382	N/A	0	2	1	0	2	1	1	1	1	1	10
Parcel 112963	N/A	0	0	1	1	3	1	1	1	1	1	10
Parcel 113783	N/A	0	2	1	0	2	1	1	1	1	1	10
Parcel 122079	N/A	0	2	1	0	2	1	1	1	1	1	10
Parcel 122875	N/A	0	2	1	0	2	1	1	1	1	1	10
Parcel 135349	N/A	0	2	1	0	2	1	1	1	1	1	10
Parcel 140558	N/A	0	2	1	0	2	1	1	1	1	1	10
Parcel 32727	N/A	0	1	1	1	2	1	1	1	1	1	10
Parcel 33675	N/A	0	1	1	1	2	1	1	1	1	1	10
Parcel 375784	N/A	0	2	1	0	2	1	1	1	1	1	10
Parcel 43185	N/A	0	1	1	1	2	1	1	1	1	1	10
Parcel 43210	N/A	0	1	1	1	2	1	1	1	1	1	10
Parcel 43221	N/A	0	1	1	1	2	1	1	1	1	1	10
Parcel 43318	N/A	0	1	1	1	2	1	1	1	1	1	10
Parcel 43475	N/A	0	1	1	1	2	1	1	1	1	1	10
Parcel 43665	N/A	0	1	1	1	2	1	1	1	1	1	10
Parcel 43802	N/A	0	1	1	1	2	1	1	1	1	1	10
ROW 10058	N/A	N/A	0	1	1	2	1	1	1	1	1	10
ROW 1008	N/A	N/A	0	1	1	2	1	1	1	1	1	10
ROW 10232	N/A	N/A	0	1	1	2	1	1	1	1	1	10
ROW 10329	N/A	N/A	0	1	1	2	1	1	1	1	1	10
ROW 10505	N/A	N/A	0	1	1	2	1	1	1	1	1	10
ROW 10534	N/A	N/A	0	1	1	2	1	1	1	1	1	10
ROW 10554	N/A	N/A	0	1	1	2	1	1	1	1	1	10
ROW 10559	N/A	N/A	0	1	1	2	1	1	1	1	1	10
ROW 10639	N/A	N/A	0	1	1	2	1	1	1	1	1	10
ROW 10647	N/A	N/A	0	1	1	2	1	1	1	1	1	10
ROW 1068	N/A	N/A	0	1	1	2	1	1	1	1	1	10
ROW 10727	N/A	N/A	0	1	1	2	1	1	1	1	1	10
ROW 11129	N/A	N/A	0	1	1	2	1	1	1	1	1	10
ROW 11334	N/A	N/A	0	1	1	2	1	1	1	1	1	10
ROW 11584	N/A	N/A	0	1	1	2	1	1	1	1	1	10
ROW 11762	N/A	N/A	1	1	0	2	1	1	1	1	1	10
ROW 11763	N/A	N/A	0	1	1	2	1	1	1	1	1	10
ROW 11966	N/A	N/A	0	1	1	2	1	1	1	1	1	10
ROW 12011	N/A	N/A	0	1	1	2	1	1	1	1	1	10
ROW 12030	N/A	N/A	0	1	1	2	1	1	1	1	1	10
ROW 1214	N/A	N/A	1	1	0	2	1	1	1	1	1	10
ROW 12345	N/A	N/A	0	1	1	2	1	1	1	1	1	10
ROW 12393	N/A	N/A	1	1	0	2	1	1	1	1	1	10
ROW 12745	N/A	N/A	0	1	1	2	1	1	1	1	1	10
ROW 12795	N/A	N/A	0	1	1	2	1	1	1	1	1	10
ROW 12827	N/A	N/A	0	1	1	2	1	1	1	1	1	10
ROW 1295	N/A	N/A	0	1	1	2	1	1	1	1	1	10
ROW 13115	N/A	N/A	0	1	1	2	1	1	1	1	1	10
ROW 13365	N/A	N/A	1	1	0	2	1	1	1	1	1	10
ROW 13446	N/A	N/A	0	1	1	2	1	1	1	1	1	10
ROW 13474	N/A	N/A	0	1	1	2	1	1	1	1	1	10
ROW 13500	N/A	N/A	0	1	1	2	1	1	1	1	1	10
ROW 13719	N/A	N/A	0	1	1	2	1	1	1	1	1	10
ROW 13723	N/A	N/A	0	1	1	2	1	1	1	1	1	10
ROW 13823	N/A	N/A	0	1	1	2	1	1	1	1	1	10
ROW 14052	N/A	N/A	0	1	1	2	1	1	1	1	1	10
ROW 14138	N/A	N/A	1	1	0	2	1	1	1	1	1	10
ROW 14176	N/A	N/A	0	1	1	2	1	1	1	1	1	10
ROW 14744	N/A	N/A	0	1	1	2	1	1	1	1	1	10
ROW 14787	N/A	N/A	0	1	1	2	1	1	1	1	1	10
ROW 14928	N/A	N/A	0	1	1	2	1	1	1	1	1	10
ROW 14937	N/A	N/A	0	1	1	2	1	1	1	1	1	10
ROW 14983	N/A	N/A	0	1	1	2	1	1	1	1	1	10
ROW 16094	N/A	N/A	0	1	1	2	1	1	1	1	1	10
ROW 16290	N/A	N/A	0	1	1	2	1	1	1	1	1	10
ROW 17124	N/A	N/A	0	1	1	2	1	1	1	1	1	10
ROW 17168	N/A	N/A	0	1	1	2	1	1	1	1	1	10
ROW 17272	N/A	N/A	0	1	1	2	1	1	1	1	1	10
ROW 17274	N/A	N/A	0	1	1	2	1	1	1	1	1	10
ROW 17898	N/A	N/A	0	1	1	2	1	1	1	1	1	10
ROW 18083	N/A	N/A	0	1	1	2	1	1	1	1	1	10
ROW 18120	N/A	N/A	0	1	1	2	1	1	1	1	1	10
ROW 18225	N/A	N/A	1	1	0	2	1	1	1	1	1	10
ROW 18510	N/A	N/A	0	1	1	2	1	1	1	1	1	10
ROW 18534	N/A	N/A	0	1	1	2	1	1	1	1	1	10
ROW 18602	N/A	N/A	0	1	1	2	1	1	1	1	1	10
ROW 19088	N/A	N/A	0	1	1	2	1	1	1	1	1	10
ROW 19379	N/A	N/A	0	1	1	2	1	1	1	1	1	10
ROW 19388	N/A	N/A	0	1	1	2	1	1	1	1	1	10
ROW 19597	N/A	N/A	0	1	1	2	1	1	1	1	1	10
ROW 19651	N/A	N/A	1	1	0	2	1	1	1	1	1	10
ROW 19666	N/A	N/A	0	1	1	2	1	1	1	1	1	10
ROW 19685	N/A	N/A	1	1	0	2	1	1	1	1	1	10
ROW 20120	N/A	N/A	0	1	1	2	1	1	1	1	1	10
ROW 20531	N/A	N/A	0	1	1	2	1	1	1	1	1	10
ROW 20618	N/A	N/A	0	1	1	2	1	1	1	1	1	10
ROW 20844	N/A	N/A	0	1	1	2	1	1	1	1	1	10
ROW 20967	N/A	N/A	0	1	1	2	1	1	1	1	1	10
ROW 21246	N/A	N/A	1	1	0	2	1	1	1	1	1	10
ROW 21493	N/A	N/A	0	1	1	2	1	1	1	1	1	10
ROW 2631	N/A	N/A	0	1	1	2	1	1	1	1	1	10
ROW 2872	N/A	N/A	1	1	0	2	1	1	1	1	1	10
ROW 2900	N/A	N/A	0	1	1	2	1	1	1	1	1	10
ROW 2924	N/A	N/A	1	1	0	2	1	1	1	1	1	10
ROW 3049	N/A	N/A	0	1	1	2	1	1	1	1	1	10
ROW 3050	N/A	N/A	0	1	1	2	1	1	1	1	1	10
ROW 3530	N/A	N/A	0	1	1	2	1	1	1	1	1	10
ROW 3717	N/A	N/A	0	1	1	2	1	1	1	1	1	10
ROW 392	N/A	N/A	0	1	1	2	1	1	1	1	1	10
ROW 395	N/A	N/A	0	1	1	2	1	1	1	1	1	10
ROW 4037	N/A	N/A	0	1	1	2	1	1	1	1	1	10
ROW 4797	N/A	N/A	0	1	1	2	1	1	1	1	1	10
ROW 4826	N/A	N/A	0	1	1	2	1	1	1	1	1	10
ROW 4853	N/A	N/A	0	1	1	2	1	1	1	1	1	10
ROW 4861	N/A	N/A	0	1	1	2	1	1	1	1	1	10
ROW 5382	N/A	N/A	0	1	1	2	1	1	1	1	1	10
ROW 5397	N/A	N/A	0	1	1	2	1	1	1	1	1	10
ROW 543	N/A	N/A	0	1	1	2	1	1	1	1	1	10
ROW 5666	N/A	N/A	0	1	1	2	1	1	1	1	1	10
ROW 6396	N/A	N/A	0	1	1	2	1	1	1	1	1	10
ROW 6473	N/A	N/A	0	1	1	2	1	1	1	1	1	10
ROW 6973	N/A	N/A	0	1	1	2	1	1	1	1	1	10
ROW 6978	N/A	N/A	0	1	1	2	1	1	1	1	1	10
ROW 7063	N/A	N/A	0	1	1	2	1	1	1	1	1	10
ROW 7439	N/A	N/A	1	1	0	2	1	1	1	1	1	10
ROW 8218	N/A	N/A	0	1	1	2	1	1	1	1	1	10
ROW 8233	N/A	N/A	0	1	1	2	1	1	1	1	1	10
ROW 8421	N/A	N/A	1	1	0	2	1	1	1	1	1	10
ROW 888	N/A	N/A	0	1	1	2	1	1	1	1	1	10

db_index	Project Name	Stakeholder	Project Type	Jurisdiction	Planning Unit	Watershed	APN	Owner	Street Name
ROW_9174	N/A	N/A	ROW Opportunity	Walnut Creek	Central	2.8 San Ramon Creek	N/A	N/A	HOLCOMB CT
ROW_9236	N/A	N/A	ROW Opportunity	Walnut Creek	Central	2.8 San Ramon Creek	N/A	N/A	HOMESTEAD AVE
ROW_936	N/A	N/A	ROW Opportunity	Walnut Creek	Central	2.7 Pine Creek / Galindo Creek	N/A	N/A	ANNANDALE CT
ROW_9366	N/A	N/A	ROW Opportunity	Walnut Creek	Central	2.8 San Ramon Creek	N/A	N/A	HUNTOON CT
ROW_9945	N/A	N/A	ROW Opportunity	Walnut Creek	Central	2.3 Grayson Creek / Murderers Creek	N/A	N/A	KAZEBEER RD
ROW_9960	N/A	N/A	ROW Opportunity	Walnut Creek	Central	2.3 Grayson Creek / Murderers Creek	N/A	N/A	KEAVENY CT
ROW_1077	N/A	N/A	ROW Opportunity	Walnut Creek	Central	2.7 Pine Creek / Galindo Creek	N/A	N/A	ARBOLADO DR
ROW_10778	N/A	N/A	ROW Opportunity	Walnut Creek	Central	2.8 San Ramon Creek	N/A	N/A	LA VENDER DR
ROW_15012	N/A	N/A	ROW Opportunity	Walnut Creek	Central	2.3 Grayson Creek / Murderers Creek	N/A	N/A	PLEASANT HILL RD
ROW_17031	N/A	N/A	ROW Opportunity	Walnut Creek	Central	2.3 Grayson Creek / Murderers Creek	N/A	N/A	SANDY LN
ROW_19265	N/A	N/A	ROW Opportunity	Walnut Creek	Central	2.3 Grayson Creek / Murderers Creek	N/A	N/A	TERRACE WAY
ROW_19932	N/A	N/A	ROW Opportunity	Walnut Creek	Central	2.7 Pine Creek / Galindo Creek	N/A	N/A	VALLEY VISTA RD
ROW_19969	N/A	N/A	ROW Opportunity	Walnut Creek	Central	2.8 San Ramon Creek	N/A	N/A	VANDERSLICE CT
ROW_21498	N/A	N/A	ROW Opportunity	Walnut Creek	Central	2.7 Pine Creek / Galindo Creek	N/A	N/A	YGNACIO VALLEY RD
ROW_21605	N/A	N/A	ROW Opportunity	Walnut Creek	Central	2.1 Las Trampas Creek	N/A	N/A	STATE RTE 24
ROW_7862	N/A	N/A	ROW Opportunity	Walnut Creek	Central	2.8 San Ramon Creek	N/A	N/A	GLADWIN CT
planned_560	Bottom Spring	Walnut Creek	Planned Creek/Marsh Restoration	Walnut Creek	Central	2.8 San Ramon Creek	N/A	N/A	N/A
Parcel_103329	N/A	N/A	Parcel-Based Opportunity	Walnut Creek	Central	2.3 Grayson Creek / Murderers Creek	174160020	WALNUT CREEK CITY OF	N/A
Parcel_114683	N/A	N/A	Parcel-Based Opportunity	Walnut Creek	Central	2.7 Pine Creek / Galindo Creek	135360020	WALNUT CREEK CITY OF	N/A
Parcel_117854	N/A	N/A	Parcel-Based Opportunity	Walnut Creek	Central	2.3 Grayson Creek / Murderers Creek	175241023	WALNUT CREEK CITY OF	N/A
Parcel_122999	N/A	N/A	Parcel-Based Opportunity	Walnut Creek	Central	2.3 Grayson Creek / Murderers Creek	171201037	EAST BAY MUNICIPAL UTILITY DIS	N/A
Parcel_30981	N/A	N/A	Parcel-Based Opportunity	Walnut Creek	Central	2.1 Las Trampas Creek	189130041	CCC FLOOD CONTROL & WATER CONS	N/A
Parcel_43076	N/A	N/A	Parcel-Based Opportunity	Walnut Creek	Central	2.1 Las Trampas Creek	184110045	CALIFORNIA STATE OF	N/A
Parcel_43201	N/A	N/A	Parcel-Based Opportunity	Walnut Creek	Central	2.8 San Ramon Creek	183260028	CCC MUN RISK MGMT INS AUTH	N/A
Parcel_43468	N/A	N/A	Parcel-Based Opportunity	Walnut Creek	Central	2.1 Las Trampas Creek	184110069	CALIFORNIA STATE OF	N/A
Parcel_44175	N/A	N/A	Parcel-Based Opportunity	Walnut Creek	Central	2.8 San Ramon Creek	180240027	EAST BAY MUNICIPAL UTILITY DIS	N/A
ROW_14137	N/A	N/A	ROW Opportunity	Walnut Creek	Central	2.8 San Ramon Creek	N/A	N/A	ORO VALLEY CIR
ROW_1920	N/A	N/A	ROW Opportunity	Walnut Creek	Central	2.8 San Ramon Creek	N/A	N/A	BELFLOWER CT
ROW_2719	N/A	N/A	ROW Opportunity	Walnut Creek	Central	2.7 Pine Creek / Galindo Creek	N/A	N/A	BRODIA WAY
Parcel_124071	N/A	N/A	Regional Opportunity	Walnut Creek	Central	2.3 Grayson Creek / Murderers Creek	171080011	EAST BAY MUNICIPAL UTILITY DIS	N/A
Parcel_107426	N/A	N/A	Parcel-Based Opportunity	Walnut Creek	Central	2.7 Pine Creek / Galindo Creek	139090003	MT DIABLO UNIFIED SCHOOL DIST	N/A
planned_39	DA 67 - Tice Creek Bypass	Contra Costa County Flood Control District	Planned Flood Control Basin	Walnut Creek	Central	2.1 Las Trampas Creek	N/A	N/A	N/A
planned_215	Rossmoor Detention Basin	FRIENDS OF THE CREEKS	Planned Habitat Restoration	Walnut Creek	Central	2.1 Las Trampas Creek	N/A	N/A	N/A
ROW_10804	N/A	N/A	ROW Opportunity	Walnut Creek	Central	2.3 Grayson Creek / Murderers Creek	N/A	N/A	LAWRENCE WAY
planned_43	San Ramon Creek Sediment Removal near San Ramon Bypass	Contra Costa County Flood Control District	Planned Flood Control Basin	Walnut Creek	Central	2.8 San Ramon Creek	N/A	N/A	N/A
planned_216	Sans Crainte Creek	FRIENDS OF THE CREEKS	Planned Habitat Restoration	Walnut Creek	Central	2.8 San Ramon Creek	N/A	N/A	N/A
ROW_10442	N/A	N/A	ROW Opportunity	Walnut Creek	Central	2.3 Grayson Creek / Murderers Creek	N/A	N/A	LACASSIE AVE
ROW_12620	N/A	N/A	ROW Opportunity	Walnut Creek	Central	2.3 Grayson Creek / Murderers Creek	N/A	N/A	MISSION LN
ROW_13221	N/A	N/A	ROW Opportunity	Walnut Creek	Central	2.3 Grayson Creek / Murderers Creek	N/A	N/A	N MAIN ST
ROW_13264	N/A	N/A	ROW Opportunity	Walnut Creek	Central	2.7 Pine Creek / Galindo Creek	N/A	N/A	N SAN CARLOS DR
ROW_16573	N/A	N/A	ROW Opportunity	Walnut Creek	Central	2.8 San Ramon Creek	N/A	N/A	S BROADWAY
ROW_16816	N/A	N/A	ROW Opportunity	Walnut Creek	Central	2.7 Pine Creek / Galindo Creek	N/A	N/A	SAN CARLOS DR
ROW_17760	N/A	N/A	ROW Opportunity	Walnut Creek	Central	2.8 San Ramon Creek	N/A	N/A	SIERRA LN
ROW_2703	N/A	N/A	ROW Opportunity	Walnut Creek	Central	2.8 San Ramon Creek	N/A	N/A	BROADWAY LN
ROW_3486	N/A	N/A	ROW Opportunity	Walnut Creek	Central	2.3 Grayson Creek / Murderers Creek	N/A	N/A	CARLBACK AVE
planned_201	Las Trampas #1 redesign	Walnut Creek	Planned Habitat Restoration	Walnut Creek	Central	2.1 Las Trampas Creek	N/A	N/A	N/A
ROW_11749	N/A	N/A	ROW Opportunity	Walnut Creek	Central	2.3 Grayson Creek / Murderers Creek	N/A	N/A	MARBL LN
ROW_12978	N/A	N/A	ROW Opportunity	Walnut Creek	Central	2.1 Las Trampas Creek	N/A	N/A	MOUNT DIABLO BLVD
ROW_12979	N/A	N/A	ROW Opportunity	Walnut Creek	Central	2.1 Las Trampas Creek	N/A	N/A	MOUNT DIABLO BLVD
ROW_12980	N/A	N/A	ROW Opportunity	Walnut Creek	Central	2.3 Grayson Creek / Murderers Creek	N/A	N/A	MOUNT DIABLO BLVD
ROW_13185	N/A	N/A	ROW Opportunity	Walnut Creek	Central	2.3 Grayson Creek / Murderers Creek	N/A	N/A	N CALIFORNIA BLVD
ROW_13803	N/A	N/A	ROW Opportunity	Walnut Creek	Central	2.3 Grayson Creek / Murderers Creek	N/A	N/A	OAKLAND BLVD
ROW_14487	N/A	N/A	ROW Opportunity	Walnut Creek	Central	2.3 Grayson Creek / Murderers Creek	N/A	N/A	PARKSIDE DR
ROW_14673	N/A	N/A	ROW Opportunity	Walnut Creek	Central	2.3 Grayson Creek / Murderers Creek	N/A	N/A	PENNIMAN WAY
ROW_15271	N/A	N/A	ROW Opportunity	Walnut Creek	Central	2.3 Grayson Creek / Murderers Creek	N/A	N/A	PRINGLE AVE
ROW_16610	N/A	N/A	ROW Opportunity	Walnut Creek	Central	2.8 San Ramon Creek	N/A	N/A	S MAIN ST
ROW_16617	N/A	N/A	ROW Opportunity	Walnut Creek	Central	2.3 Grayson Creek / Murderers Creek	N/A	N/A	S O S DR
ROW_17756	N/A	N/A	ROW Opportunity	Walnut Creek	Central	2.8 San Ramon Creek	N/A	N/A	SIERRA DR
ROW_20563	N/A	N/A	ROW Opportunity	Walnut Creek	Central	2.8 San Ramon Creek	N/A	N/A	WALNUT BLVD
ROW_21496	N/A	N/A	ROW Opportunity	Walnut Creek	Central	2.3 Grayson Creek / Murderers Creek	N/A	N/A	YGNACIO VALLEY RD
ROW_2700	N/A	N/A	ROW Opportunity	Walnut Creek	Central	2.8 San Ramon Creek	N/A	N/A	BROADWAY
Parcel_33817	N/A	N/A	Parcel-Based Opportunity	Walnut Creek	Central	2.8 San Ramon Creek	183093019	CCC FLOOD CONTROL & WATER CONS	N/A
ROW_16296	N/A	N/A	ROW Opportunity	Walnut Creek	Central	2.1 Las Trampas Creek	N/A	N/A	ROSSMOOR PKWY

db_Index	Project Name	Size	Slope	Infiltration	Yield Class	Removes Pollutant Loads	Augments Water Supply	Provides Flood Control	Reestablishes Natural Drainage	Develops Open Space	Community	Total Score
ROW 9174	N/A	N/A	0	1	1	2	1	1	1	1	1	10
ROW 9236	N/A	N/A	0	1	1	2	1	1	1	1	1	10
ROW 936	N/A	N/A	1	1	0	2	1	1	1	1	1	10
ROW 9366	N/A	N/A	0	1	1	2	1	1	1	1	1	10
ROW 9945	N/A	N/A	0	1	1	2	1	1	1	1	1	10
ROW 9960	N/A	N/A	0	1	1	2	1	1	1	1	1	9.5
ROW 1077	N/A	N/A	0	1	0.5	2	1	1	1	1	1	9.5
ROW 10778	N/A	N/A	0	1	0.5	2	1	1	1	1	1	9.5
ROW 15012	N/A	N/A	0	1	0.5	2	1	1	1	1	1	9.5
ROW 17031	N/A	N/A	0	1	0.5	2	1	1	1	1	1	9.5
ROW 19265	N/A	N/A	0	1	0.5	2	1	1	1	1	1	9.5
ROW 19932	N/A	N/A	0	1	0.5	2	1	1	1	1	1	9.5
ROW 19969	N/A	N/A	0	1	0.5	2	1	1	1	1	1	9.5
ROW 21498	N/A	N/A	0	1	0.5	2	1	1	1	1	1	9.5
ROW 21605	N/A	N/A	0	1	0.5	2	1	1	1	1	1	9.5
ROW 7862	N/A	N/A	0	1	0.5	2	1	1	1	1	1	9.5
planned_560	Bottom Spring	2	0	1	0.5	0	0	0	2	2	2	9.5
Parcel_103329	N/A	0	0	1	1	2	1	1	1	1	1	9
Parcel_114683	N/A	0	1	1	0	2	1	1	1	1	1	9
Parcel_117854	N/A	0	0	1	1	2	1	1	1	1	1	9
Parcel_122999	N/A	0	0	1	1	2	1	1	1	1	1	9
Parcel_30981	N/A	1	0	1	0	2	1	1	1	1	1	9
Parcel_43076	N/A	0	0	1	1	2	1	1	1	1	1	9
Parcel_43201	N/A	0	0	1	1	2	1	1	1	1	1	9
Parcel_43468	N/A	0	0	1	1	2	1	1	1	1	1	9
Parcel_44175	N/A	0	0	1	1	2	1	1	1	1	1	9
ROW 14137	N/A	N/A	0	1	0	2	1	1	1	1	1	9
ROW 1920	N/A	N/A	0	1	0	2	1	1	1	1	1	9
ROW 2719	N/A	N/A	0	1	0	2	1	1	1	1	1	9
Parcel_124071	N/A	1	1	0	1.5	3	0	0	0	1	1	8.5
Parcel_107426	N/A	2	2	0	1	1	0	0	0	1	1	8
planned_39	DA 67 - Tice Creek Bypass	2	1	1	1	1	0	2	0	0	0	8
planned_215	Rossmoor Detention Basin	2	0	1	0.5	0	0	0	0	2	2	7.5
ROW 10804	N/A	N/A	2	0	1.5	1	0	0	0	1	1	7
planned_43	San Ramon Creek Sediment Removal near San Ramon Bypass	2	0	1	1	1	0	2	0	0	0	7
planned_216	Sans Crainte Creek	2	0	1	0	0	0	0	0	2	2	7
ROW 10442	N/A	N/A	2	0	1	1	0	0	0	1	1	6.5
ROW 12620	N/A	N/A	2	0	1	1	0	0	0	1	1	6.5
ROW 13221	N/A	N/A	2	0	1	1	0	0	0	1	1	6.5
ROW 13264	N/A	N/A	2	0	1	1	0	0	0	1	1	6.5
ROW 16573	N/A	N/A	2	0	1	1	0	0	0	1	1	6.5
ROW 16816	N/A	N/A	2	0	1	1	0	0	0	1	1	6.5
ROW 17760	N/A	N/A	2	0	1	1	0	0	0	1	1	6.5
ROW 2703	N/A	N/A	2	0	1	1	0	0	0	1	1	6.5
ROW 3486	N/A	N/A	2	0	1	1	0	0	0	1	1	6.5
planned_201	Las Trampas #1 redesign	1	0	0	1	0	0	0	0	2	2	6
ROW 11749	N/A	N/A	1	0	1	1	0	0	0	1	1	5.5
ROW 12978	N/A	N/A	1	0	1	1	0	0	0	1	1	5.5
ROW 12979	N/A	N/A	1	0	1	1	0	0	0	1	1	5.5
ROW 12980	N/A	N/A	1	0	1	1	0	0	0	1	1	5.5
ROW 13185	N/A	N/A	1	0	1	1	0	0	0	1	1	5.5
ROW 13803	N/A	N/A	1	0	1	1	0	0	0	1	1	5.5
ROW 14487	N/A	N/A	1	0	1	1	0	0	0	1	1	5.5
ROW 14673	N/A	N/A	1	0	1	1	0	0	0	1	1	5.5
ROW 15271	N/A	N/A	1	0	1	1	0	0	0	1	1	5.5
ROW 16610	N/A	N/A	1	0	1	1	0	0	0	1	1	5.5
ROW 16617	N/A	N/A	1	0	1	1	0	0	0	1	1	5.5
ROW 17756	N/A	N/A	1	0	1	1	0	0	0	1	1	5.5
ROW 20563	N/A	N/A	1	0	1	1	0	0	0	1	1	5.5
ROW 21496	N/A	N/A	1	0	1	1	0	0	0	1	1	5.5
ROW 2700	N/A	N/A	1	0	1	1	0	0	0	1	1	5.5
Parcel_33817	N/A	1	0	1	1	1	0	0	0	1	1	5
ROW_16296	N/A	N/A	0	0	1	1	0	0	0	1	1	4

UNINCORPORATED CONTRA COSTA COUNTY

Municipal contact for information about the project list:

Michele Mancuso Michele.Mancuso@pw.cccounty.us

db_index	Project Name	Stakeholder	Project Type	Jurisdiction	Planning Unit	Watershed	APN	Owner	Street Name
Parcel 21268	N/A	N/A	Regional Opportunity	Unincorporated	Central	2.3 Grayson Creek / Murderers Creek	125010019	CONTRA COSTA COUNTY	N/A
Parcel 212559	N/A	N/A	Regional Opportunity	Unincorporated	Central	2.3 Grayson Creek / Murderers Creek	125010020	CONTRA COSTA COUNTY	N/A
Parcel 227528	N/A	N/A	Regional Opportunity	Unincorporated	Central	2.3 Grayson Creek / Murderers Creek	125010023	CONTRA COSTA COUNTY	N/A
Parcel 229970	N/A	N/A	Regional Opportunity	Unincorporated	Central	2.3 Grayson Creek / Murderers Creek	159150011	CALIFORNIA STATE OF	N/A
Parcel 211551	N/A	N/A	Regional Opportunity	Unincorporated	Central	2.3 Grayson Creek / Murderers Creek	125010021	CONTRA COSTA COUNTY	N/A
Parcel 234358	N/A	N/A	Regional Opportunity	Unincorporated	Central	2.3 Grayson Creek / Murderers Creek	125010023	CONTRA COSTA COUNTY	N/A
Parcel 261297	N/A	N/A	Parcel-Based Opportunity	Unincorporated	Central	2.4 Willow Creek and Coastal Drainages	99061022	UNITED STATES OF AMERICA	N/A
planned_58	West Antioch Creek Improvements - L Street to 10th Street	Contra Costa County Flood Control District	Planned Creek/Marsh Restoration	Unincorporated	Antioch	1.5 West Antioch Creek	N/A	N/A	N/A
planned_59	West Antioch Creek Improvements at Highway 4	Contra Costa County Flood Control District	Planned Creek/Marsh Restoration	Unincorporated	Antioch	1.5 West Antioch Creek	N/A	N/A	N/A
planned_68	Marsh Creek Reservoir Capacity and Habitat Restoration	Contra Costa County Flood Control District	Planned Flood Control/Reservoir	Unincorporated	East	1.3 Upper Marsh Creek	N/A	N/A	N/A
planned_56	Green Valley Creek Improvements Upstream of 2nd Crossing of Diablo Road	Contra Costa County Flood Control District	Planned Creek/Marsh Restoration	Unincorporated	Danville	2.8 San Ramon Creek	N/A	N/A	N/A
planned_61	Pinole Creek Habitat Restoration (1135 Project)	Contra Costa County Flood Control District	Planned Habitat Restoration	Unincorporated	San Pablo	5.6 Rheeem Creek	N/A	N/A	N/A
planned_62	Rodeo Creek Stabilization Near Christie Road	Contra Costa County Flood Control District	Planned Creek/Marsh Restoration	Unincorporated	North	3.3 Rodeo Creek	N/A	N/A	N/A
planned_60	Wildcat Creek Habitat Improvements (USACE 1135 Program)	Contra Costa County Flood Control District	Planned Habitat Restoration	Unincorporated	North	5.2 Wildcat Creek	N/A	N/A	N/A
planned_36	Wildcat / San Pablo Creeks Channel Improvements, Phase II	Contra Costa County Flood Control District	Planned Flood Control Basin	Unincorporated	San Pablo	5.2 Wildcat Creek	N/A	N/A	N/A
planned_47	Marsh Creek Supplemental Capacity	Contra Costa County Flood Control District	Planned Flood Control Basin	Unincorporated	Brentwood	1.4 Lower Marsh Creek	N/A	N/A	N/A
planned_39	DA 67 - Tice Creek Bypass	Contra Costa County Flood Control District	Planned Flood Control Basin	Unincorporated	Walnut Creek	2.1 Las Trampas Creek	N/A	N/A	N/A
planned_40	Walnut Creek Levee Rehabilitation at Buchanan Field Airport	Contra Costa County Flood Control District	Planned Flood Control Basin	Unincorporated	Central	2.3 Grayson Creek / Murderers Creek	N/A	N/A	N/A
planned_50	Deer Creek Reservoir Expansion - R/W Acquisition	Contra Costa County Flood Control District	Planned Flood Control/Reservoir	Unincorporated	East	1.4 Lower Marsh Creek	N/A	N/A	N/A
planned_45	DA 488 Line A at Port Chicago Highway	Contra Costa County Flood Control District	Planned Flood Control Basin	Unincorporated	Central	2.4 Willow Creek and Coastal Drainages	N/A	N/A	N/A
planned_41	Kubicek Basin Sediment Removal	Contra Costa County Flood Control District	Planned Flood Control Basin	Unincorporated	Central	2.7 Pine Creek / Galindo Creek	N/A	N/A	N/A
planned_63	Sustainable Capacity Improvement at Rodeo Creek	Contra Costa County Flood Control District	Planned Flood Control/Reservoir	Unincorporated	North	3.3 Rodeo Creek	N/A	N/A	N/A
planned_43	San Ramon Creek Sediment Removal near San Ramon Bypass	Contra Costa County Flood Control District	Planned Flood Control Basin	Unincorporated	Walnut Creek	2.8 San Ramon Creek	N/A	N/A	N/A
planned_37	Grayson Creek Levee Rehabilitation at CCCSD Treatment Plant	Contra Costa County Flood Control District	Planned Flood Control Basin	Unincorporated	Central	2.3 Grayson Creek / Murderers Creek	N/A	N/A	N/A
planned_38	Grayson Creek Sediment Removal	Contra Costa County Flood Control District	Planned Flood Control Basin	Unincorporated	Central	2.3 Grayson Creek / Murderers Creek	N/A	N/A	N/A
planned_42	Pine Creek Reservoir Sediment Removal and Capacity Restoration	Contra Costa County Flood Control District	Planned Flood Control Basin	Unincorporated	Central	2.7 Pine Creek / Galindo Creek	N/A	N/A	N/A
planned_49	Deer Creek Reservoir Expansion	Contra Costa County Flood Control District	Planned Flood Control Basin	Unincorporated	East	1.4 Lower Marsh Creek	N/A	N/A	N/A
planned_600	Byron old industrial bioswale	Contra Costa County Public Works	Planned Unlined Swale	Unincorporated	East	1.1 Brushy Creek	N/A	N/A	N/A
planned_601	Byron old rail bioswale	Contra Costa County Public Works	Planned Unlined Swale	Unincorporated	East	1.1 Brushy Creek	N/A	N/A	N/A
planned_620	CCC 010150055	Contra Costa County Public Works	Planned Unlined Bioretention	Unincorporated	East	1.4 Lower Marsh Creek	N/A	N/A	N/A
planned_942	CCC 161261003	Contra Costa County Public Works	Planned Unlined Bioretention	Unincorporated	Central	2.3 Grayson Creek / Murderers Creek	N/A	N/A	N/A
planned_943	CCC 161261004	Contra Costa County Public Works	Planned Unlined Bioretention	Unincorporated	Central	2.3 Grayson Creek / Murderers Creek	N/A	N/A	N/A
planned_1162	CCC 378091009	Contra Costa County Public Works	Planned Unlined Bioretention	Unincorporated	North	3.5 Peyton Slough	N/A	N/A	N/A
planned_1252	CCC 409320029	Contra Costa County Public Works	Planned Unlined Bioretention	Unincorporated	West	5.3 San Pablo Creek	N/A	N/A	N/A
planned_1298	Clyde Big Oak Tree Park	Contra Costa County Public Works	Planned Unlined Bioretention	Unincorporated	Central	2.6 Mt. Diablo Creek	N/A	N/A	N/A
planned_1299	Clyde bioswale	Contra Costa County Public Works	Planned Unlined Swale	Unincorporated	Central	2.6 Mt. Diablo Creek	N/A	N/A	N/A
planned_1300	Clyde Marie Porter Park	Contra Costa County Public Works	Planned Unlined Bioretention	Unincorporated	Central	2.6 Mt. Diablo Creek	N/A	N/A	N/A
planned_1301	DA46 Grayson and Murderer's Creek Subregional Improvements	Contra Costa County Flood Control District	Planned Creek/Marsh Restoration	Unincorporated	Central	2.3 Grayson Creek / Murderers Creek	N/A	N/A	N/A
planned_1302	East Antioch Creek Marsh Restoration	Contra Costa County Flood Control District	Planned Creek/Marsh Restoration	Unincorporated	East	1.6 East Antioch Creek	N/A	N/A	N/A
planned_1303	Green Valley Creek Improvements up to 1st Crossing of Diablo Road	Contra Costa County Flood Control District	Planned Creek/Marsh Restoration	Unincorporated	Central	2.8 San Ramon Creek	N/A	N/A	N/A
planned_1304	Lower Walnut Creek Restoration Project	Contra Costa County Flood Control District	Planned Creek/Marsh Restoration	Unincorporated	Central	2.3 Grayson Creek / Murderers Creek	N/A	N/A	N/A
planned_1306	Marsh Creek Widening Between Dainty Avenue and Sand Creek	Contra Costa County Flood Control District	Planned Creek/Marsh Restoration	Unincorporated	East	1.4 Lower Marsh Creek	N/A	N/A	N/A
planned_1307	Pacheco Marsh Restoration	Contra Costa County Flood Control District	Planned Creek/Marsh Restoration	Unincorporated	North	3.5 Peyton Slough	N/A	N/A	N/A
planned_1308	Pinole Creek Habitat Restoration (1135 Project)	Contra Costa County Flood Control District	Planned Creek/Marsh Restoration	Unincorporated	West	5.4 Pinole Creek	N/A	N/A	N/A
planned_1309	San Pablo Ave Green Spine Bioswale	Contra Costa County Public Works	Planned Unlined Swale	Unincorporated	North	3.4 Carquinez Straits Drainages	N/A	N/A	N/A
planned_1310	San Pablo Dam Rd Bioswale	Contra Costa County Public Works	Planned Unlined Swale	Unincorporated	West	5.3 San Pablo Creek	N/A	N/A	N/A
planned_1311	Walnut Creek Sediment Removal - Clayton Valley Drain to Drop Structure 1	Contra Costa County Flood Control District	Planned Creek/Marsh Restoration	Unincorporated	Central	2.3 Grayson Creek / Murderers Creek	N/A	N/A	N/A
planned_1312	West Antioch Creek - DASS Culverts at 10th Street	Contra Costa County Flood Control District	Planned Creek/Marsh Restoration	Unincorporated	East	1.5 West Antioch Creek	N/A	N/A	N/A
planned_1313	Wildcat Sediment Basin Desilt	Contra Costa County Flood Control District	Planned Water Quality Basin	Unincorporated	West	5.2 Wildcat Creek	N/A	N/A	N/A
ROW_11608	N/A	N/A	ROW Opportunity	Unincorporated	West	5.3 San Pablo Creek	N/A	N/A	MAIN RD
Parcel 375929	N/A	N/A	Regional Opportunity	Unincorporated	Central	2.7 Pine Creek / Galindo Creek	138142005	CCC FLOOD CONTROL & WATER CONS	N/A
ROW_10738	N/A	N/A	ROW Opportunity	Unincorporated	Central	2.6 Mt. Diablo Creek	N/A	N/A	LAURA DR
Parcel 144073	N/A	N/A	Regional Opportunity	Unincorporated	Central	2.3 Grayson Creek / Murderers Creek	148120012	CCC REDEVELOPMENT AGENCY	N/A
Parcel 144192	N/A	N/A	Regional Opportunity	Unincorporated	Central	2.3 Grayson Creek / Murderers Creek	166190025	PLEASANT HILL REC & PARK DIST	N/A
Parcel 218901	N/A	N/A	Regional Opportunity	Unincorporated	Central	2.3 Grayson Creek / Murderers Creek	125130018	CONTRA COSTA COUNTY	N/A
Parcel 230235	N/A	N/A	Regional Opportunity	Unincorporated	Central	2.3 Grayson Creek / Murderers Creek	125020043	CALIFORNIA STATE OF	N/A
Parcel 237249	N/A	N/A	Regional Opportunity	Unincorporated	Central	2.3 Grayson Creek / Murderers Creek	159150054	CONTRA COSTA COUNTY	N/A
Parcel 237279	N/A	N/A	Regional Opportunity	Unincorporated	Central	2.3 Grayson Creek / Murderers Creek	159150053	CONTRA COSTA COUNTY	N/A
Parcel 239122	N/A	N/A	Regional Opportunity	Unincorporated	Central	2.3 Grayson Creek / Murderers Creek	159140059	CONTRA COSTA COUNTY	N/A
Parcel 239177	N/A	N/A	Regional Opportunity	Unincorporated	Central	2.3 Grayson Creek / Murderers Creek	159150052	CONTRA COSTA COUNTY	N/A
Parcel 25000	N/A	N/A	Regional Opportunity	Unincorporated	Central	2.8 San Ramon Creek	1837570009	CONTRA COSTA COUNTY	N/A
Parcel 261279	N/A	N/A	Regional Opportunity	Unincorporated	North	3.4 Carquinez Straits Drainages	357351001	CCC HOUSING AUTHORITY	N/A
ROW_17032	N/A	N/A	ROW Opportunity	Unincorporated	East	1.8 East County Delta Drainages	N/A	N/A	SANDY LN
ROW_17780	N/A	N/A	ROW Opportunity	Unincorporated	Central	2.4 Willow Creek and Coastal Drainages	N/A	N/A	SINO WEST AVE
Parcel 11416	N/A	N/A	Regional Opportunity	Unincorporated	Central	2.8 San Ramon Creek	198132017	CONTRA COSTA COUNTY	N/A
Parcel 180679	N/A	N/A	Regional Opportunity	Unincorporated	West	5.2 Wildcat Creek	409100004	CCC HOUSING AUTHORITY	N/A
Parcel 217622	N/A	N/A	Regional Opportunity	Unincorporated	Central	2.3 Grayson Creek / Murderers Creek	125010023	CONTRA COSTA COUNTY	N/A
Parcel 241582	N/A	N/A	Regional Opportunity	Unincorporated	West	5.5 Garrity Creek	405141002	CONTRA COSTA COUNTY	N/A
Parcel 256018	N/A	N/A	Parcel-Based Opportunity	Unincorporated	North	3.3 Rodeo Creek	358320001	CONTRA COSTA COUNTY	N/A
Parcel 261073	N/A	N/A	Regional Opportunity	Unincorporated	North	3.4 Carquinez Straits Drainages	357363001	CCC HOUSING AUTHORITY	N/A
Parcel 261225	N/A	N/A	Parcel-Based Opportunity	Unincorporated	North	3.5 Peyton Slough	159310030	CCC FLOOD CONTROL & WATER CONS	N/A
Parcel 49144	N/A	N/A	Regional Opportunity	Unincorporated	Central	2.7 Pine Creek / Galindo Creek	138170001	CCC FLOOD CONTROL & WATER CONS	N/A
Parcel 50451	N/A	N/A	Regional Opportunity	Unincorporated	Central	2.7 Pine Creek / Galindo Creek	138170007	CCC FLOOD CONTROL & WATER CONS	N/A
ROW_8990	N/A	N/A	ROW Opportunity	Unincorporated	Central	2.3 Grayson Creek / Murderers Creek	N/A	N/A	HEBER DR
planned_665	CCC 035131003	Contra Costa County Public Works	Planned Unlined Bioretention	Unincorporated	East	1.7 East County Delta Drainages	N/A	N/A	N/A
planned_667	CCC 035300016	Contra Costa County Public Works	Planned Unlined Bioretention	Unincorporated	East	1.7 East County Delta Drainages	N/A	N/A	N/A
planned_668	CCC 035300018	Contra Costa County Public Works	Planned Unlined Bioretention	Unincorporated	East	1.7 East County Delta Drainages	N/A	N/A	N/A
planned_690	CCC 065050015	Contra Costa County Public Works	Planned Unlined Bioretention	Unincorporated	East	1.6 East Antioch Creek	N/A	N/A	N/A
planned_691	CCC 065050016	Contra Costa County Public Works	Planned Unlined Bioretention	Unincorporated	East	1.6 East Antioch Creek	N/A	N/A	N/A
planned_692	CCC 065050031	Contra Costa County Public Works	Planned Unlined Bioretention	Unincorporated	East	1.6 East Antioch Creek	N/A	N/A	N/A
planned_695	CCC 065102046	Contra Costa County Public Works	Planned Unlined Bioretention	Unincorporated	East	1.6 East Antioch Creek	N/A	N/A	N/A
planned_696	CCC 065151050	Contra Costa County Public Works	Planned Unlined Bioretention	Unincorporated	East	1.6 East Antioch Creek	N/A	N/A	N/A
planned_698	CCC 066212014	Contra Costa County Public Works	Planned Unlined Bioretention	Unincorporated	East	1.5 West Antioch Creek	N/A	N/A	N/A
planned_699	CCC 067221014	Contra Costa County Public Works	Planned Unlined Bioretention	Unincorporated	East	1.6 East Antioch Creek	N/A	N/A	N/A
planned_700	CCC 067283010	Contra Costa County Public Works	Planned Unlined Bioretention	Unincorporated	East	1.6 East Antioch Creek	N/A	N/A	N/A
planned_704	CCC 067342001	Contra Costa County Public Works	Planned Unlined Bioretention	Unincorporated	East	1.5 West Antioch Creek	N/A	N/A	N/A
planned_705	CCC 067342002	Contra Costa County Public Works	Planned Unlined Bioretention	Unincorporated	East	1.5 West Antioch Creek	N/A	N/A	N/A
planned_706	CCC 067342013	Contra Costa County Public Works	Planned Unlined Bioretention	Unincorporated	East	1.5 West Antioch Creek	N/A	N/A	N/A
planned_707	CCC 068132024	Contra Costa County Public Works	Planned Unlined Bioretention	Unincorporated	East	1.6 East Antioch Creek	N/A	N/A	N/A
planned_708	CCC 068132047	Contra Costa County Public Works	Planned Unlined Bioretention	Unincorporated	East	1.6 East Antioch Creek	N/A	N/A	N/A
planned_710	CCC 068132049	Contra Costa County Public Works	Planned Unlined Bioretention	Unincorporated	East	1.6 East Antioch Creek	N/A	N/A	N/A
planned_711	CCC 068151016	Contra Costa County Public Works	Planned Unlined Bioretention	Unincorporated	East	1.6 East Antioch Creek	N/A	N/A	N/A
planned_712	CCC 068151017	Contra Costa County Public Works	Planned Unlined Bioretention	Unincorporated	East	1.6 East Antioch Creek	N/A	N/A	N/A
planned_713	CCC 073140018	Contra Costa County Public Works	Planned Unlined Bioretention	Unincorporated	Central	2.5 Kirker Creek	N/A	N/A	N/A
planned_714	CCC 073150003	Contra Costa County Public Works	Planned Unlined Bioretention	Unincorporated	Central	2.5 Kirker Creek	N/A	N/A	N/A
planned_715	CCC 074090031	Contra Costa County Public Works	Planned Unlined Bioretention	Unincorporated	Central	2.5 Kirker Creek	N/A	N/A	N/A
planned_717	CCC 074122048	Contra Costa County Public Works	Planned Unlined Bioretention	Unincorporated	Central	2.5 Kirker Creek	N/A	N/A	N/A
planned_718	CCC 074130088	Contra Costa County Public Works	Planned Unlined Bioretention	Unincorporated	East	1.5 West Antioch Creek	N/A	N/A	N/A
planned_728	CCC 088580007	Contra Costa County Public Works	Planned Unlined Bioretention	Unincorporated	Central	2.5 Kirker Creek	N/A	N/A	N/A
planned_813	CCC 110100022	Contra Costa County Public Works	Planned Unlined Bioretention	Unincorporated	Central	2.2 Concord	N/A	N/A	N/A
planned_817	CCC 110180001	Contra Costa County Public Works	Planned Unlined Bioretention	Unincorporated	Central	2.2 Concord	N/A	N/A	N/A
planned_818	CCC 112280005	Contra Costa County Public Works	Planned Unlined Bioretention	Unincorporated	Central	2.2 Concord	N/A	N/A	N/A
planned_820	CCC 113305016	Contra Costa County Public Works	Planned Unlined Bioretention	Unincorporated	Central	2.2 Concord	N/A	N/A	N/A
planned_822	CCC 118031030	Contra Costa County Public Works	Planned Unlined Bioretention	Unincorporated	Central	2.6 Mt. Diablo Creek	N/A	N/A	N/A
planned_834	CCC 125210011	Contra Costa County Public Works	Planned Unlined Bioretention	Unincorporated	Central	2.2 Concord	N/A	N/A	N/A
planned_836	CCC 126020101	Contra Costa County Public Works	Planned Unlined Bioretention	Unincorporated	Central	2.7 Pine Creek / Galindo Creek	N/A	N/A	N/A
planned_837	CCC 126020106	Contra Costa County Public Works	Planned Unlined Bioretention	Unincorporated	Central	2.7 Pine Creek / Galindo Creek	N/A	N/A	N/A
planned_841	CCC 126323006	Contra Costa County Public Works	Planned Unlined Bioretention	Unincorporated	Central	2.3 Grayson Creek / Murderers Creek	N/A	N/A	N/A
planned_843	CCC 127170027	Contra Costa County Public Works	Planned Unlined Bioretention	Unincorporated	Central	2.3 Grayson Creek / Murderers Creek	N/A	N/A	N/A
planned_845	CCC 127210037	Contra Costa County Public Works	Planned Unlined Bioretention	Unincorporated	Central	2.3 Grayson Creek / Murderers Creek	N/A	N/A	N/A
planned_853	CCC 129190012	Contra Costa County Public Works	Planned Unlined Bioretention	Unincorporated	Central	2.7 Pine Creek / Galindo Creek	N/A	N/A	N/A
planned_913	CCC 149110056	Contra Costa County Public Works	Planned Unlined Bioretention	Unincorporated	Central	2.3 Grayson Creek / Murderers Creek	N/A	N/A	N/A
planned_921	CCC 149271013	Contra Costa County Public Works	Planned Unlined Bioretention	Unincorporated	Central	2.3 Grayson Creek / Murderers Creek	N/A	N/A	N/A
planned_922	CCC 149271014	Contra Costa County Public Works	Planned Unlined Bioretention	Unincorporated	Central	2.3 Grayson Creek / Murderers Creek	N/A	N/A	N/A
planned_925	CCC 155280011	Contra Costa County Public Works	Planned Unlined Bioretention	Unincorporated	Central	2.3 Grayson Creek / Murderers Creek	N/A	N/A	N/A
planned_927	CCC 155280015	Contra Costa County Public Works	Planned Unlined Bioretention	Unincorporated	Central	2.3 Grayson Creek / Murderers Creek	N/A	N/A	N/A
planned_928	CCC 155280016	Contra Costa County Public Works	Planned Unlined Bioretention	Unincorporated	Central	2.3 Grayson Creek / Murderers Creek	N/A	N/A	N/A

db_index	Project Name	Size	Slope	Infiltration	Yield Class	Removes Pollutant Loads	Augments Water Supply	Provides Flood Control	Reestablishes Natural Drainage	Develops Open Space	Community	Total Score
Parcel 213808	N/A	2	2	2	0.5	3	1	1	1	1	1	14.5
Parcel 212599	N/A	1	2	1	2	3	1	1	1	1	1	13.5
Parcel 227528	N/A	2	2	1	3	3	1	1	1	1	1	13.5
Parcel 229970	N/A	2	2	1	0.5	3	1	1	1	1	1	13.5
Parcel 211551	N/A	0	2	2	1	3	1	1	1	1	1	13
Parcel 234358	N/A	2	2	1	0	3	1	1	1	1	1	13
Parcel 261297	N/A	2	1	1	2	2	1	1	1	1	1	13
planned_58	West Antioch Creek Improvements - L Street to 10th Street	2	2	1	1	0	0	0	2	2	2	12
planned_59	West Antioch Creek Improvements at Highway 4	2	2	1	1	0	0	0	2	2	2	12
planned_68	Marsh Creek Reservoir Capacity and Habitat Restoration	2	2	1	0	1	1	2	0	0	2	11
planned_56	Green Valley Creek Improvements Upstream of 2nd Crossing of Diablo Road	2	1	1	0.5	0	0	0	2	2	2	10.5
planned_61	Pinole Creek Habitat Restoration (1135 Project)	1	2	1	1	0	0	0	0	2	2	9
planned_62	Rodeo Creek Stabilization Near Christie Road	2	0	0	1	0	0	0	2	2	2	9
planned_60	Wildcat Creek Habitat Improvements (USACE 1135 Program)	2	2	0	0.5	0	0	0	0	2	2	8.5
planned_36	Wildcat / San Pablo Creeks Channel Improvements, Phase II	2	2	0	1	1	0	2	0	0	0	8
planned_47	Marsh Creek Supplemental Capacity	2	2	1	0	1	0	2	0	0	0	8
planned_39	DA 67 - Tice Creek Bypass	2	1	1	1	1	0	2	0	0	0	8
planned_40	Walnut Creek Levee Rehabilitation at Buchanan Field Airport	2	1	2	0	1	0	2	0	0	0	8
planned_50	Deer Creek Reservoir Expansion - R/W Acquisition	2	1	1	0	1	1	2	0	0	0	8
planned_45	DA 488 Line A at Port Chicago Highway	2	2	0	0.5	1	0	2	0	0	0	7.5
planned_41	Kubicek Basin Sediment Removal	2	1	1	0.5	1	0	2	0	0	0	7.5
planned_63	Sustainable Capacity Improvement at Rodeo Creek	1	1	0	1	1	1	2	0	0	0	7
planned_43	San Ramon Creek Sediment Removal near San Ramon Bypass	2	0	1	1	1	0	2	0	0	0	7
planned_37	Grayson Creek Levee Rehabilitation at CCCSD Treatment Plant	2	0	1	0.5	1	0	2	0	0	0	6.5
planned_38	Grayson Creek Sediment Removal	2	0	1	0.5	1	0	2	0	0	0	6.5
planned_42	Pine Creek Reservoir Sediment Removal and Capacity Restoration	2	0	1	0	1	0	2	0	0	0	6
planned_49	Deer Creek Reservoir Expansion	2	0	1	0	1	0	2	0	0	0	6
planned_600	Byron old industrial bioswale	1	2	0	2	1	0	0	0	1	1	8
planned_601	Byron old rail bioswale	2	2	0	0	1	0	0	0	1	1	7
planned_620	CCC_010150055	1	2	1	2	2	1	1	1	1	1	13
planned_942	CCC_161261003	0	1	1	1	2	1	1	1	1	1	10
planned_943	CCC_161261004	0	1	1	2	2	1	1	1	1	1	11
planned_1162	CCC_378091009	0	0	1	2	2	0	0	1	1	1	8
planned_1252	CCC_409320029	0	2	0	2	1	0	0	0	1	1	7
planned_1298	Clyde Big Oak Tree Park	0	0	1	1	2	0	0	1	1	1	7
planned_1299	Clyde bioswale	1	2	1	1	1	0	0	1	1	1	10
planned_1300	Clyde Marie Porter Park	0	1	1	1	2	0	1	0	1	1	8
planned_1301	D446 Grayson and Murderer's Creek Subregional Improvements	1	2	1	1	2	1	2	1	2	1	14
planned_1302	East Antioch Creek Marsh Restoration	2	2	0	0.5	1	0	0	2	2	1	10.5
planned_1303	Green Valley Creek Improvements up to 1st Crossing of Diablo Road	2	1	0	0	1	0	0	2	2	1	9
planned_1304	Lower Walnut Creek Restoration Project	2	1	1	0.5	2	1	1	2	2	1	13.5
planned_1306	Marsh Creek Widening Between Dainty Avenue and Sand Creek	0	1	1	0	2	1	1	2	2	1	11
planned_1307	Pacheco Marsh Restoration	2	2	2	0	2	1	1	2	2	1	15
planned_1308	Pinole Creek Habitat Restoration (1135 Project)	0	1	0	0.5	1	0	0	2	2	1	7.5
planned_1309	San Pablo Ave Green Spine Bioswale	2	0	1	1	2	0	0	1	1	1	9
planned_1310	San Pablo Dam Rd Bioswale	2	0	0	1	1	0	0	0	1	1	6
planned_1311	Walnut Creek Sediment Removal - Clayton Valley Drain to Drop Structure 1	2	1	2	0	2	1	1	2	2	1	14
planned_1312	West Antioch Creek - DASS Culverts at 10th Street	1	2	0	0.5	1	0	0	2	2	1	13.5
planned_1313	Wildcat Sediment Basin Desilt	2	2	0	0.5	1	0	0	1	1	1	7.5
ROW_11608	N/A	N/A	2	1	3	2	1	1	1	1	1	14.5
Parcel 375929	N/A	2	2	1	0.5	3	1	1	1	1	1	13.5
ROW_10738	N/A	N/A	2	2	1	2	1	1	1	1	1	13.5
Parcel 144073	N/A	1	2	1	1	3	1	1	1	1	1	13
Parcel 144192	N/A	2	1	1	1	3	1	1	1	1	1	13
Parcel 218901	N/A	1	2	1	1	3	1	1	1	1	1	13
Parcel 230235	N/A	2	1	1	1	3	1	1	1	1	1	13
Parcel 237249	N/A	1	2	1	0.5	3	1	1	1	1	1	12.5
Parcel 237279	N/A	2	1	1	0.5	3	1	1	1	1	1	12.5
Parcel 239122	N/A	2	1	1	0.5	3	1	1	1	1	1	12.5
Parcel 239177	N/A	2	1	1	0.5	3	1	1	1	1	1	12.5
Parcel 25000	N/A	2	1	1	0.5	3	1	1	1	1	1	12.5
Parcel 261279	N/A	1	2	1	0.5	3	1	1	1	1	1	12.5
ROW_17032	N/A	N/A	2	2	0	2	1	1	1	1	1	12.5
ROW_17780	N/A	N/A	2	1	1	2	1	1	1	1	1	12.5
Parcel 11416	N/A	0	2	1	1	3	1	1	1	1	1	12
Parcel 180679	N/A	0	2	1	1	3	1	1	1	1	1	12
Parcel 217622	N/A	1	2	1	0	3	1	1	1	1	1	12
Parcel 241582	N/A	2	0	1	1	3	1	1	1	1	1	12
Parcel 256018	N/A	2	2	1	0	2	1	1	1	1	1	12
Parcel 261073	N/A	1	1	1	1	3	1	1	1	1	1	12
Parcel 261225	N/A	2	2	1	0	2	1	1	1	1	1	12
Parcel 49144	N/A	2	1	1	0	3	1	1	1	1	1	12
Parcel 50451	N/A	2	1	1	0	3	1	1	1	1	1	12
ROW_8990	N/A	N/A	2	1	1	2	1	1	1	1	1	12
planned_665	CCC_035131003	0	2	2	1	2	1	1	1	1	1	12
planned_667	CCC_035300016	1	2	2	1	2	1	1	1	1	1	13
planned_668	CCC_035300018	1	2	2	1	2	1	1	1	1	1	13
planned_690	CCC_065050015	1	2	0	1	1	0	0	0	1	1	7
planned_691	CCC_065050016	2	0	0	0.5	1	0	0	0	1	1	5.5
planned_692	CCC_065050031	0	2	0	1	1	0	0	0	1	1	6
planned_695	CCC_065102046	1	0	0	0	1	0	0	0	1	1	4
planned_696	CCC_065151050	1	2	1	1	2	1	1	1	1	1	12
planned_698	CCC_066212014	1	2	1	1	2	1	1	1	1	1	12
planned_699	CCC_067221014	0	2	1	1	1	1	1	1	1	1	11
planned_700	CCC_067283010	0	2	1	1	1	1	1	1	1	1	11
planned_704	CCC_067342001	0	2	1	1	2	1	1	1	1	1	11
planned_705	CCC_067342002	0	2	1	1	2	1	1	1	1	1	11
planned_706	CCC_067342013	0	2	1	1	2	1	1	1	1	1	11
planned_707	CCC_068132024	0	2	1	1	2	1	1	1	1	1	11
planned_708	CCC_068132047	0	2	1	1	2	1	1	1	1	1	11
planned_710	CCC_068132049	0	2	1	1	2	1	1	1	1	1	11
planned_711	CCC_068151016	0	2	1	1	2	1	1	1	1	1	11
planned_712	CCC_068151017	0	2	1	1	2	1	1	1	1	1	11
planned_713	CCC_073140018	1	2	1	1	2	1	1	1	1	1	12
planned_714	CCC_073150003	2	2	1	1	2	1	1	1	1	1	13
planned_715	CCC_074080031	2	2	1	1	1	1	1	1	1	1	13
planned_717	CCC_074122048	0	2	1	1	2	1	1	1	1	1	11
planned_718	CCC_074130088	0	2	1	1	2	1	1	1	1	1	11
planned_728	CCC_088580007	0	2	1	1	2	1	1	1	1	1	11
planned_813	CCC_110100022	2	1	1	1	2	1	1	1	1	1	12
planned_817	CCC_110180001	2	1	1	1	2	1	1	1	1	1	12
planned_818	CCC_112280005	1	2	1	1	2	1	1	1	1	1	12
planned_820	CCC_113305016	0	2	1	1	2	1	1	1	1	1	11
planned_822	CCC_118031030	0	1	1	1	2	1	1	1	1	1	10
planned_834	CCC_125210011	2	2	1	1	2	1	1	1	1	1	13
planned_836	CCC_126020101	0	2	1	1	2	1	1	1	1	1	11
planned_837	CCC_126020106	0	2	1	1	2	1	1	1	1	1	11
planned_841	CCC_126323006	1	2	1	1	1	1	1	1	1	1	12
planned_843	CCC_127190027	0	2	1	1	2	1	1	1	1	1	11
planned_845	CCC_127210037	2	2	1	1	2	1	1	1	1	1	13
planned_853	CCC_129190012	0	2	1	1	2	1	1	1	1	1	11
planned_913	CCC_149110056	0	2	1	1	2	1	1	1	1	1	11
planned_921	CCC_149271013	1	2	1	1	2	1	1	1	1	1	12
planned_922	CCC_149271014	2	2	1	1	2	1	1	1	1	1	13
planned_925	CCC_155280011	2	2	1	1	2	1	1	1	1	1	13
planned_927	CCC_155280015	1	1	1	1	2	1	1	1	1	1	11
planned_928	CCC_155280016	2	0	1	1	2	1	1	1	1	1	11

db_index	Project Name	Stakeholder	Project Type	Jurisdiction	Planning Unit	Watershed	APN	Owner	Street Name
planned_890	CCC 159080036	Contra Costa County Public Works	Planned Unlined Bioretention	Unincorporated	Central	2.2 Conroy Creek	N/A	N/A	N/A
planned_944	CCC 161510001	Contra Costa County Public Works	Planned Unlined Bioretention	Unincorporated	Central	2.3 Grayson Creek / Murderers Creek	N/A	N/A	N/A
planned_947	CCC 162332018	Contra Costa County Public Works	Planned Unlined Bioretention	Unincorporated	Central	2.3 Grayson Creek / Murderers Creek	N/A	N/A	N/A
planned_948	CCC 162493009	Contra Costa County Public Works	Planned Unlined Bioretention	Unincorporated	North	3.5 Peyton Slough	N/A	N/A	N/A
planned_949	CCC 162493010	Contra Costa County Public Works	Planned Unlined Bioretention	Unincorporated	North	3.5 Peyton Slough	N/A	N/A	N/A
planned_950	CCC 162493013	Contra Costa County Public Works	Planned Unlined Bioretention	Unincorporated	North	3.5 Peyton Slough	N/A	N/A	N/A
planned_951	CCC 162493014	Contra Costa County Public Works	Planned Unlined Bioretention	Unincorporated	North	3.5 Peyton Slough	N/A	N/A	N/A
planned_952	CCC 166040013	Contra Costa County Public Works	Planned Unlined Bioretention	Unincorporated	Central	2.3 Grayson Creek / Murderers Creek	N/A	N/A	N/A
planned_955	CCC 170232023	Contra Costa County Public Works	Planned Unlined Bioretention	Unincorporated	Central	2.3 Grayson Creek / Murderers Creek	N/A	N/A	N/A
planned_981	CCC 185140009	Contra Costa County Public Works	Planned Unlined Bioretention	Unincorporated	Central	2.1 Las Trampas Creek	N/A	N/A	N/A
planned_982	CCC 185140010	Contra Costa County Public Works	Planned Unlined Bioretention	Unincorporated	Central	2.1 Las Trampas Creek	N/A	N/A	N/A
planned_983	CCC 185180010	Contra Costa County Public Works	Planned Unlined Bioretention	Unincorporated	Central	2.1 Las Trampas Creek	N/A	N/A	N/A
planned_1033	CCC 197240003	Contra Costa County Public Works	Planned Unlined Bioretention	Unincorporated	Central	2.8 San Ramon Creek	N/A	N/A	N/A
planned_1050	CCC 208272012	Contra Costa County Public Works	Planned Unlined Bioretention	Unincorporated	Central	2.8 San Ramon Creek	N/A	N/A	N/A
planned_1051	CCC 210270009	Contra Costa County Public Works	Planned Unlined Bioretention	Unincorporated	South	4.2 South San Ramon Creek	N/A	N/A	N/A
planned_1052	CCC 213020052	Contra Costa County Public Works	Planned Unlined Bioretention	Unincorporated	Central	2.8 San Ramon Creek	N/A	N/A	N/A
planned_1057	CCC 216110006	Contra Costa County Public Works	Planned Unlined Bioretention	Unincorporated	Central	2.8 San Ramon Creek	N/A	N/A	N/A
planned_1079	CCC 241010049	Contra Costa County Public Works	Planned Unlined Bioretention	Unincorporated	Central	2.1 Las Trampas Creek	N/A	N/A	N/A
planned_1082	CCC 260021011	Contra Costa County Public Works	Planned Unlined Bioretention	Unincorporated	Central	2.1 Las Trampas Creek	N/A	N/A	N/A
planned_1120	CCC 360010026	Contra Costa County Public Works	Planned Unlined Bioretention	Unincorporated	West	5.4 Pinole Creek	N/A	N/A	N/A
planned_1123	CCC 372182006	Contra Costa County Public Works	Planned Unlined Bioretention	Unincorporated	North	3.1 Alhambra Creek	N/A	N/A	N/A
planned_1124	CCC 372191011	Contra Costa County Public Works	Planned Unlined Bioretention	Unincorporated	North	3.1 Alhambra Creek	N/A	N/A	N/A
planned_1126	CCC 372191019	Contra Costa County Public Works	Planned Unlined Bioretention	Unincorporated	North	3.1 Alhambra Creek	N/A	N/A	N/A
planned_1130	CCC 372191026	Contra Costa County Public Works	Planned Unlined Bioretention	Unincorporated	North	3.1 Alhambra Creek	N/A	N/A	N/A
planned_1133	CCC 372350005	Contra Costa County Public Works	Planned Unlined Bioretention	Unincorporated	North	3.1 Alhambra Creek	N/A	N/A	N/A
planned_1134	CCC 373050002	Contra Costa County Public Works	Planned Unlined Bioretention	Unincorporated	North	3.1 Alhambra Creek	N/A	N/A	N/A
planned_1136	CCC 373061002	Contra Costa County Public Works	Planned Unlined Bioretention	Unincorporated	North	3.1 Alhambra Creek	N/A	N/A	N/A
planned_1137	CCC 373152008	Contra Costa County Public Works	Planned Unlined Bioretention	Unincorporated	North	3.1 Alhambra Creek	N/A	N/A	N/A
planned_1138	CCC 373182001	Contra Costa County Public Works	Planned Unlined Bioretention	Unincorporated	North	3.1 Alhambra Creek	N/A	N/A	N/A
planned_1139	CCC 373202002	Contra Costa County Public Works	Planned Unlined Bioretention	Unincorporated	North	3.1 Alhambra Creek	N/A	N/A	N/A
planned_1140	CCC 373202003	Contra Costa County Public Works	Planned Unlined Bioretention	Unincorporated	North	3.1 Alhambra Creek	N/A	N/A	N/A
planned_1142	CCC 373260003	Contra Costa County Public Works	Planned Unlined Bioretention	Unincorporated	North	3.1 Alhambra Creek	N/A	N/A	N/A
planned_1144	CCC 373262001	Contra Costa County Public Works	Planned Unlined Bioretention	Unincorporated	North	3.1 Alhambra Creek	N/A	N/A	N/A
planned_1145	CCC 373262003	Contra Costa County Public Works	Planned Unlined Bioretention	Unincorporated	North	3.1 Alhambra Creek	N/A	N/A	N/A
planned_1146	CCC 373262004	Contra Costa County Public Works	Planned Unlined Bioretention	Unincorporated	North	3.1 Alhambra Creek	N/A	N/A	N/A
planned_1147	CCC 373267001	Contra Costa County Public Works	Planned Unlined Bioretention	Unincorporated	North	3.1 Alhambra Creek	N/A	N/A	N/A
planned_1148	CCC 373270005	Contra Costa County Public Works	Planned Unlined Bioretention	Unincorporated	North	3.1 Alhambra Creek	N/A	N/A	N/A
planned_1149	CCC 374071006	Contra Costa County Public Works	Planned Unlined Bioretention	Unincorporated	North	3.1 Alhambra Creek	N/A	N/A	N/A
planned_1158	CCC 376210034	Contra Costa County Public Works	Planned Unlined Bioretention	Unincorporated	North	3.1 Alhambra Creek	N/A	N/A	N/A
planned_1159	CCC 376210037	Contra Costa County Public Works	Planned Unlined Bioretention	Unincorporated	North	3.5 Peyton Slough	N/A	N/A	N/A
planned_1160	CCC 376210043	Contra Costa County Public Works	Planned Unlined Bioretention	Unincorporated	North	3.1 Alhambra Creek	N/A	N/A	N/A
planned_1161	CCC 376210045	Contra Costa County Public Works	Planned Unlined Bioretention	Unincorporated	North	3.1 Alhambra Creek	N/A	N/A	N/A
planned_1176	CCC 402240022	Contra Costa County Public Works	Planned Unlined Bioretention	Unincorporated	West	5.5 Garrity Creek	N/A	N/A	N/A
planned_1179	CCC 404182001	Contra Costa County Public Works	Planned Unlined Bioretention	Unincorporated	North	3.2 Refugio Creek	N/A	N/A	N/A
planned_1188	CCC 405280002	Contra Costa County Public Works	Planned Unlined Bioretention	Unincorporated	West	5.6 Rheim Creek	N/A	N/A	N/A
planned_1251	CCC 409320022	Contra Costa County Public Works	Planned Unlined Bioretention	Unincorporated	West	5.3 San Pablo Creek	N/A	N/A	N/A
planned_1253	CCC 411043008	Contra Costa County Public Works	Planned Unlined Bioretention	Unincorporated	West	5.2 Wildcat Creek	N/A	N/A	N/A
planned_1254	CCC 411151005	Contra Costa County Public Works	Planned Unlined Bioretention	Unincorporated	West	5.2 Wildcat Creek	N/A	N/A	N/A
planned_1256	CCC 413270014	Contra Costa County Public Works	Planned Unlined Bioretention	Unincorporated	West	5.6 Rheim Creek	N/A	N/A	N/A
planned_1257	CCC 413291003	Contra Costa County Public Works	Planned Unlined Bioretention	Unincorporated	West	5.6 Rheim Creek	N/A	N/A	N/A
planned_1258	CCC 413292006	Contra Costa County Public Works	Planned Unlined Bioretention	Unincorporated	West	5.6 Rheim Creek	N/A	N/A	N/A
planned_1259	CCC 413292007	Contra Costa County Public Works	Planned Unlined Bioretention	Unincorporated	West	5.6 Rheim Creek	N/A	N/A	N/A
planned_1263	CCC 416042019	Contra Costa County Public Works	Planned Unlined Bioretention	Unincorporated	West	5.3 San Pablo Creek	N/A	N/A	N/A
planned_1264	CCC 416074039	Contra Costa County Public Works	Planned Unlined Bioretention	Unincorporated	West	5.3 San Pablo Creek	N/A	N/A	N/A
planned_1266	CCC 416140031	Contra Costa County Public Works	Planned Unlined Bioretention	Unincorporated	West	5.6 Rheim Creek	N/A	N/A	N/A
planned_1267	CCC 416140049	Contra Costa County Public Works	Planned Unlined Bioretention	Unincorporated	West	5.6 Rheim Creek	N/A	N/A	N/A
planned_1268	CCC 416170006	Contra Costa County Public Works	Planned Unlined Bioretention	Unincorporated	West	5.6 Rheim Creek	N/A	N/A	N/A
planned_1269	CCC 417041002	Contra Costa County Public Works	Planned Unlined Bioretention	Unincorporated	West	5.2 Wildcat Creek	N/A	N/A	N/A
planned_1270	CCC 417041005	Contra Costa County Public Works	Planned Unlined Bioretention	Unincorporated	West	5.2 Wildcat Creek	N/A	N/A	N/A
planned_1271	CCC 417041006	Contra Costa County Public Works	Planned Unlined Bioretention	Unincorporated	West	5.2 Wildcat Creek	N/A	N/A	N/A
planned_1272	CCC 417310008	Contra Costa County Public Works	Planned Unlined Bioretention	Unincorporated	West	5.2 Wildcat Creek	N/A	N/A	N/A
planned_1280	CCC 509170001	Contra Costa County Public Works	Planned Unlined Bioretention	Unincorporated	West	5.1 Baxter / Cerrito Richmond Drainages	N/A	N/A	N/A
planned_1281	CCC 517212018	Contra Costa County Public Works	Planned Unlined Bioretention	Unincorporated	West	5.1 Baxter / Cerrito Richmond Drainages	N/A	N/A	N/A
planned_1282	CCC 517320005	Contra Costa County Public Works	Planned Unlined Bioretention	Unincorporated	West	5.1 Baxter / Cerrito Richmond Drainages	N/A	N/A	N/A
planned_1283	CCC 517320016	Contra Costa County Public Works	Planned Unlined Bioretention	Unincorporated	West	5.1 Baxter / Cerrito Richmond Drainages	N/A	N/A	N/A
planned_1284	CCC 517320017	Contra Costa County Public Works	Planned Unlined Bioretention	Unincorporated	West	5.1 Baxter / Cerrito Richmond Drainages	N/A	N/A	N/A
planned_1285	CCC 517320020	Contra Costa County Public Works	Planned Unlined Bioretention	Unincorporated	West	5.1 Baxter / Cerrito Richmond Drainages	N/A	N/A	N/A
planned_1286	CCC 517320025	Contra Costa County Public Works	Planned Unlined Bioretention	Unincorporated	West	5.1 Baxter / Cerrito Richmond Drainages	N/A	N/A	N/A
planned_1287	CCC 517320029	Contra Costa County Public Works	Planned Unlined Bioretention	Unincorporated	West	5.1 Baxter / Cerrito Richmond Drainages	N/A	N/A	N/A
planned_1289	CCC 517330019	Contra Costa County Public Works	Planned Unlined Bioretention	Unincorporated	West	5.1 Baxter / Cerrito Richmond Drainages	N/A	N/A	N/A
planned_1291	CCC 528090001	Contra Costa County Public Works	Planned Unlined Bioretention	Unincorporated	West	5.1 Baxter / Cerrito Richmond Drainages	N/A	N/A	N/A
planned_1292	CCC 54082033	Contra Costa County Public Works	Planned Unlined Bioretention	Unincorporated	West	5.1 Baxter / Cerrito Richmond Drainages	N/A	N/A	N/A
planned_1293	CCC 544240010	Contra Costa County Public Works	Planned Unlined Bioretention	Unincorporated	West	5.1 Baxter / Cerrito Richmond Drainages	N/A	N/A	N/A
planned_1294	CCC 544240011	Contra Costa County Public Works	Planned Unlined Bioretention	Unincorporated	West	5.1 Baxter / Cerrito Richmond Drainages	N/A	N/A	N/A
planned_1295	CCC 549051001	Contra Costa County Public Works	Planned Unlined Bioretention	Unincorporated	West	5.1 Baxter / Cerrito Richmond Drainages	N/A	N/A	N/A
planned_1296	CCC 561110043	Contra Costa County Public Works	Planned Unlined Bioretention	Unincorporated	West	5.2 Wildcat Creek	N/A	N/A	N/A
planned_1305	Marsh Creek Reservoir Emergency Spillway Rehabilitation	Contra Costa County Public Works	Planned Flood Control Basin	Unincorporated	East	1.3 Upper Marsh Creek	N/A	N/A	N/A
Parcel 11752	N/A	N/A	Regional Opportunity	Unincorporated	Central	2.8 San Ramon Creek	198120020	ALAMO SCHOOL DISTRICT	N/A
Parcel 134621	N/A	N/A	Regional Opportunity	Unincorporated	Central	2.3 Grayson Creek / Murderers Creek	148221045	SAN FRANCISCO BART DISTRICT	N/A
Parcel 172616	N/A	N/A	Regional Opportunity	Unincorporated	West	5.2 Wildcat Creek	561144002	RICHMOND CITY OF	N/A
Parcel 18653	N/A	N/A	Regional Opportunity	Unincorporated	Central	2.8 San Ramon Creek	192150034	SAN RAMON VALLEY UN SCHOOL DIS	N/A
Parcel 20770	N/A	N/A	Regional Opportunity	Unincorporated	Central	2.8 San Ramon Creek	193070021	COUNTY SUPERINTENDENT SCHOOLS	N/A
Parcel 248771	N/A	N/A	Regional Opportunity	Unincorporated	Central	2.3 Grayson Creek / Murderers Creek	380180069	VINE HILL SCHOOL DISTRICT	N/A
Parcel 257160	N/A	N/A	Regional Opportunity	Unincorporated	North	3.5 Peyton Slough	378140008	MT VIEW SANITARY DISTRICT	N/A
Parcel 261321	N/A	N/A	Parcel-Based Opportunity	Unincorporated	Central	2.4 Willow Creek and Coastal Drainages	98050002	UNITED STATES OF AMERICA	N/A
Parcel 368650	N/A	N/A	Regional Opportunity	Unincorporated	Central	2.4 Willow Creek and Coastal Drainages	97050010	AMBROSE RECREATION & PARK DIST	N/A
Parcel 375059	N/A	N/A	Regional Opportunity	Unincorporated	Central	2.4 Willow Creek and Coastal Drainages	98020021	EAST BAY REGIONAL PARK DIST	N/A
Parcel 238317	N/A	N/A	Regional Opportunity	Unincorporated	Central	2.3 Grayson Creek / Murderers Creek	159140051	CENTRAL CC SANITARY DISTRICT	N/A
ROW 10414	N/A	N/A	ROW Opportunity	Unincorporated	Central	2.8 San Ramon Creek	N/A	N/A	LA SERENA AVE
ROW 10894	N/A	N/A	ROW Opportunity	Unincorporated	Central	2.8 San Ramon Creek	N/A	N/A	LEONA CT
ROW 11043	N/A	N/A	ROW Opportunity	Unincorporated	Central	2.8 San Ramon Creek	N/A	N/A	LINDEN CT
ROW 11441	N/A	N/A	ROW Opportunity	Unincorporated	Central	2.8 San Ramon Creek	N/A	N/A	LYMAN LN
ROW 12113	N/A	N/A	ROW Opportunity	Unincorporated	Central	2.8 San Ramon Creek	N/A	N/A	MC DONALD CT
ROW 13211	N/A	N/A	ROW Opportunity	Unincorporated	Central	2.8 San Ramon Creek	N/A	N/A	N JACKSON WAY
ROW 14352	N/A	N/A	ROW Opportunity	Unincorporated	Central	2.8 San Ramon Creek	N/A	N/A	PANGBURN LN
ROW 16601	N/A	N/A	ROW Opportunity	Unincorporated	Central	2.8 San Ramon Creek	N/A	N/A	S JACKSON WAY
ROW 19790	N/A	N/A	ROW Opportunity	Unincorporated	Central	2.8 San Ramon Creek	N/A	N/A	LINDERHILL DR
ROW 20719	N/A	N/A	ROW Opportunity	Unincorporated	Central	2.8 San Ramon Creek	N/A	N/A	WAYNE AVE
ROW 3230	N/A	N/A	ROW Opportunity	Unincorporated	Central	2.8 San Ramon Creek	N/A	N/A	CAMILLE AVE
ROW 3231	N/A	N/A	ROW Opportunity	Unincorporated	Central	2.8 San Ramon Creek	N/A	N/A	CAMILLE AVE
ROW 3232	N/A	N/A	ROW Opportunity	Unincorporated	Central	2.8 San Ramon Creek	N/A	N/A	CAMILLE CT
ROW 442	N/A	N/A	ROW Opportunity	Unincorporated	Central	2.8 San Ramon Creek	N/A	N/A	ADELE CT
ROW 7389	N/A	N/A	ROW Opportunity	Unincorporated	Central	2.8 San Ramon Creek	N/A	N/A	FOREST LN
Parcel 17544	N/A	N/A	Regional Opportunity	Unincorporated	Central	2.8 San Ramon Creek	191061011	CONTRA COSTA COUNTY	N/A
Parcel 186417	N/A	N/A	Regional Opportunity	Unincorporated	West	5.2 Wildcat Creek	408170058	CALIFORNIA STATE OF	N/A
Parcel 231873	N/A	N/A	Regional Opportunity	Unincorporated	Central	2.3 Grayson Creek / Murderers Creek	159150032	CALIFORNIA STATE OF	N/A
ROW 1180	N/A	N/A	ROW Opportunity	Unincorporated	East	1.4 Lower Marsh Creek	N/A	N/A	ARMINIO LN
ROW 1441	N/A	N/A	ROW Opportunity	Unincorporated	Central	2.6 Mt. Diablo Creek	N/A	N/A	AVON WAY
ROW 1495	N/A	N/A	ROW Opportunity	Unincorporated	Central	2.6 Mt. Diablo Creek	N/A	N/A	BAILEY RD
ROW 1497	N/A	N/A	ROW Opportunity	Unincorporated	Central	2.6 Mt. Diablo Creek	N/A	N/A	BAILEY RD
ROW 898	N/A	N/A	ROW Opportunity	Unincorporated	Central	2.6 Mt. Diablo Creek	N/A	N/A	ANDREWS DR
Parcel 133226	N/A	N/A	Regional Opportunity	Unincorporated	Central	2.3 Grayson Creek / Murderers Creek	148221040	SAN FRANCISCO BART DISTRICT	N/A
Parcel 133755	N/A	N/A	Regional Opportunity	Unincorporated	Central	2.3 Grayson Creek / Murderers Creek	148221043	SAN FRANCISCO BART DISTRICT	N/A
Parcel 134543	N/A	N/A	Regional Opportunity	Unincorporated	Central	2.3 Grayson Creek / Murderers Creek	148221016	CCC REDEVELOPMENT AGENCY	N/A
Parcel 221126	N/A	N/A	Regional Opportunity	Unincorporated	West	5.5 Garrity Creek	426121009	PINOLE-HERCULES UN SCHOOL DIST	N/A
Parcel 234760	N/A	N/A	Regional Opportunity	Unincorporated	West	5.5 Garrity Creek	403240011	PINOLE-HERCULES ELEM SCHOOL	N/A
Parcel 238562	N/A	N/A	Regional Opportunity	Unincorporated	Central	2.3 Grayson Creek / Murderers Creek	159140058	CENTRAL CC SANITARY DISTRICT	N/A

db_index	Project Name	Size	Slope	Infiltration	Yield Class	Removes Pollutant Loads	Augments Water Supply	Provides Flood Control	Reestablishes Natural Drainage	Develops Open Space	Community	Total Score
planned_930	CCC 159080036	1	1	1	1	2	1	1	1	1	1	11
planned_944	CCC 161510001	0	0	1	1	2	1	1	1	1	1	11
planned_947	CCC 16232018	0	1	1	1	2	1	1	1	1	1	10
planned_948	CCC 162493009	1	0	2	1	2	1	1	1	1	1	11
planned_949	CCC 162493010	1	0	2	1	2	1	1	1	1	1	11
planned_950	CCC 162493013	1	0	2	1	2	1	1	1	1	1	11
planned_951	CCC 162493014	1	1	2	1	2	1	1	1	1	1	12
planned_952	CCC 166040013	0	2	1	1	2	1	1	1	1	1	11
planned_955	CCC 170232023	0	2	1	1	2	1	1	1	1	1	11
planned_981	CCC 185140009	0	1	1	1	2	1	1	1	1	1	10
planned_982	CCC 185140010	0	0	1	1	2	1	1	1	1	1	9
planned_983	CCC 185180010	0	0	1	1	2	1	1	1	1	1	9
planned_1033	CCC 197240003	1	1	1	1	2	1	1	1	1	1	11
planned_1050	CCC 208272012	0	2	2	1	2	1	1	1	1	1	12
planned_1051	CCC 210270009	0	1	1	1	2	1	1	1	1	1	11
planned_1052	CCC 213020052	1	2	1	1	2	1	1	1	1	1	12
planned_1057	CCC 216110006	0	2	1	1	2	1	1	1	1	1	11
planned_1079	CCC 241010049	1	1	1	1	2	0	0	1	1	1	9
planned_1082	CCC 260021011	0	0	1	1	2	0	0	1	1	1	7
planned_1120	CCC 360010026	1	2	1	1	2	0	0	1	1	1	10
planned_1123	CCC 372182006	1	0	1	0.5	2	0	0	1	1	1	7.5
planned_1124	CCC 372191011	0	1	1	1	2	0	0	1	1	1	8
planned_1126	CCC 372191019	0	2	1	1	2	0	0	1	1	1	9
planned_1130	CCC 372191026	0	2	1	1	2	0	0	1	1	1	9
planned_1132	CCC 372350005	1	2	1	1	2	0	0	1	1	1	10
planned_1134	CCC 373050002	0	1	1	1	2	0	0	1	1	1	8
planned_1136	CCC 373061002	0	0	1	0.5	2	0	0	1	1	1	6.5
planned_1137	CCC 373152008	0	2	1	1	2	0	0	1	1	1	9
planned_1138	CCC 373182001	0	2	1	1	2	0	0	1	1	1	9
planned_1139	CCC 373202002	0	2	1	1	2	0	0	1	1	1	9
planned_1140	CCC 373202003	0	2	1	1	2	0	0	1	1	1	9
planned_1142	CCC 373260003	0	2	1	1	2	0	0	1	1	1	9
planned_1144	CCC 373262001	0	2	1	1	2	0	0	1	1	1	9
planned_1145	CCC 373262003	1	1	1	1	2	0	0	1	1	1	9
planned_1146	CCC 373262004	1	1	1	1	2	0	0	1	1	1	9
planned_1147	CCC 373267001	0	2	1	1	2	0	0	1	1	1	9
planned_1148	CCC 373267005	0	2	1	1	2	0	0	1	1	1	9
planned_1149	CCC 374071006	0	2	1	1	2	0	0	1	1	1	9
planned_1158	CCC 376210034	2	0	1	1	2	0	0	1	1	1	9
planned_1159	CCC 376210037	1	0	2	1	2	1	1	1	1	1	11
planned_1160	CCC 376210043	1	0	2	1	2	1	1	1	1	1	11
planned_1161	CCC 376210045	1	0	1	1	2	0	0	1	1	1	8
planned_1176	CCC 402240022	0	1	1	1	2	0	0	1	1	1	8
planned_1179	CCC 404182001	2	0	1	0	2	0	0	1	1	1	8
planned_1188	CCC 405280002	1	0	1	1	2	0	0	1	1	1	8
planned_1251	CCC 409320022	2	2	0	1	1	0	0	0	1	1	8
planned_1253	CCC 411043008	0	2	0	1	1	0	0	0	1	1	6
planned_1254	CCC 411151005	0	2	0	1	1	0	0	0	1	1	6
planned_1256	CCC 413270014	0	2	1	1	2	0	0	1	1	1	9
planned_1257	CCC 413291003	0	2	1	1	2	0	0	1	1	1	9
planned_1258	CCC 413292006	0	2	1	1	2	0	0	1	1	1	9
planned_1259	CCC 413292007	0	2	1	1	2	0	0	1	1	1	9
planned_1263	CCC 416042019	0	2	0	1	1	0	0	0	1	1	6
planned_1264	CCC 416074039	0	2	0	1	1	0	0	0	1	1	6
planned_1266	CCC 416140031	2	2	1	1	2	0	0	1	1	1	11
planned_1267	CCC 416140049	0	2	1	1	2	0	0	1	1	1	9
planned_1268	CCC 416170006	0	2	1	1	2	0	0	1	1	1	9
planned_1269	CCC 417041002	0	1	1	1	2	0	0	1	1	1	8
planned_1270	CCC 417041005	0	1	1	1	2	0	0	1	1	1	8
planned_1271	CCC 417041006	0	1	1	1	2	0	0	1	1	1	8
planned_1272	CCC 417310008	1	2	1	1	2	0	0	1	1	1	10
planned_1280	CCC 509170001	1	2	1	1	2	0	0	1	1	1	10
planned_1281	CCC 517212018	0	2	1	1	2	0	0	1	1	1	9
planned_1282	CCC 517320005	0	2	1	1	2	0	0	1	1	1	9
planned_1283	CCC 517320016	0	2	0	1	1	0	0	0	1	1	6
planned_1284	CCC 517320017	0	2	1	1	2	0	0	1	1	1	9
planned_1285	CCC 517320020	0	2	1	1	2	0	0	1	1	1	9
planned_1286	CCC 517320025	0	2	1	1	2	0	0	1	1	1	9
planned_1287	CCC 517320029	0	2	0	1	1	0	0	0	1	1	6
planned_1289	CCC 517330019	0	2	1	1	2	0	0	1	1	1	9
planned_1291	CCC 528090001	1	2	1	1	2	0	0	1	1	1	10
planned_1292	CCC 540082033	1	2	1	1	2	0	0	1	1	1	10
planned_1293	CCC 544240010	0	2	1	1	2	0	0	1	1	1	9
planned_1294	CCC 544240011	0	2	1	1	2	0	0	1	1	1	9
planned_1295	CCC 549051001	1	2	1	1	2	0	0	1	1	1	10
planned_1296	CCC 561110043	0	0	0	1	1	0	0	0	1	1	4
planned_1305	Marsh Creek Reservoir Emergency Spillway Rehabilitation	2	1	0	0	1	0	0	0	1	1	6
Parcel 11752	N/A	2	1	2	1	3	1	1	1	1	1	14
Parcel 134621	N/A	2	2	1	1	3	1	1	1	1	1	14
Parcel 172616	N/A	2	2	1	1	3	1	1	1	1	1	14
Parcel 18653	N/A	2	2	1	1	3	1	1	1	1	1	14
Parcel 20770	N/A	2	2	1	1	3	1	1	1	1	1	14
Parcel 248771	N/A	2	2	1	1	3	1	1	1	1	1	14
Parcel 257160	N/A	2	2	1	1	3	1	1	1	1	1	14
Parcel 261321	N/A	2	2	1	1	3	1	1	1	1	1	14
Parcel 368650	N/A	2	2	1	1	3	1	1	1	1	1	14
Parcel 375059	N/A	2	2	2	0	3	1	1	1	1	1	14
Parcel 238317	N/A	2	2	1	0.5	3	1	1	1	1	1	13.5
ROW 10414	N/A	N/A	2	2	1	2	1	1	1	1	1	13.5
ROW 10894	N/A	N/A	2	2	1	2	1	1	1	1	1	13.5
ROW 11043	N/A	N/A	2	2	1	2	1	1	1	1	1	13.5
ROW 11441	N/A	N/A	2	2	1	2	1	1	1	1	1	13.5
ROW 12113	N/A	N/A	2	2	1	2	1	1	1	1	1	13.5
ROW 13211	N/A	N/A	2	2	1	2	1	1	1	1	1	13.5
ROW 14352	N/A	N/A	2	2	1	2	1	1	1	1	1	13.5
ROW 16601	N/A	N/A	2	2	1	2	1	1	1	1	1	13.5
ROW 19790	N/A	N/A	2	2	1	2	1	1	1	1	1	13.5
ROW 20719	N/A	N/A	2	2	1	2	1	1	1	1	1	13.5
ROW 3230	N/A	N/A	2	2	1	2	1	1	1	1	1	13.5
ROW 3231	N/A	N/A	2	2	1	2	1	1	1	1	1	13.5
ROW 3232	N/A	N/A	2	2	1	2	1	1	1	1	1	13.5
ROW 442	N/A	N/A	2	2	1	2	1	1	1	1	1	13.5
ROW 7389	N/A	N/A	2	2	1	2	1	1	1	1	1	13.5
Parcel 17544	N/A	1	2	1	1	3	1	1	1	1	1	13
Parcel 186417	N/A	2	2	1	0.5	3	1	1	1	1	1	13.5
Parcel 231873	N/A	2	2	1	0.5	3	1	1	1	1	1	13.5
ROW 1180	N/A	N/A	2	2	1	2	1	1	1	1	1	13.5
ROW 1441	N/A	N/A	2	1	2	2	1	1	1	1	1	13.5
ROW 1495	N/A	N/A	2	2	1	2	1	1	1	1	1	13.5
ROW 1497	N/A	N/A	2	2	1	2	1	1	1	1	1	13.5
ROW 898	N/A	N/A	2	2	1	2	1	1	1	1	1	13.5
Parcel 133226	N/A	1	2	1	1	3	1	1	1	1	1	13
Parcel 133755	N/A	1	2	1	1	3	1	1	1	1	1	13
Parcel 134543	N/A	1	2	1	1	3	1	1	1	1	1	13
Parcel 221126	N/A	2	1	1	1	3	1	1	1	1	1	13
Parcel 234760	N/A	2	1	1	1	3	1	1	1	1	1	13
Parcel 238562	N/A	2	1	1	1	3	1	1	1	1	1	13

db_index	Project Name	Stakeholder	Project Type	Jurisdiction	Planning Unit	Watershed	APN	Owner	Street Name
Parcel 257116	N/A	N/A	Regional Opportunity	Unincorporated	Central	2.6 Mt. Diablo Creek	15920010	UNITED STATES OF AMERICA	N/A
Parcel 26347	N/A	N/A	Regional Opportunity	Unincorporated	North	3.3 Rodeo Creek	357091022	JOHN SWETT UNIFIED SCHOOL DIST	N/A
Parcel 363962	N/A	N/A	Regional Opportunity	Unincorporated	Central	2.4 Willow Creek and Coastal Drainages	95010006	MT DIABLO UNIFIED SCHOOL DIST	N/A
Parcel 373937	N/A	N/A	Regional Opportunity	Unincorporated	Central	2.4 Willow Creek and Coastal Drainages	98200001	MT DIABLO UNIFIED SCHOOL DIST	N/A
Parcel 40021	N/A	N/A	Regional Opportunity	Unincorporated	Central	2.1 Las Trampas Creek	184270004	WALNUT CREEK SCHOOL DISTRICT	N/A
Parcel 50736	N/A	N/A	Parcel-Based Opportunity	Unincorporated	West	5.1 Baxter / Cerrito Richmond Drainages	504182032	ALBANY UNIFIED SCHOOL DISTRICT	N/A
Parcel 105156	N/A	N/A	Regional Opportunity	Unincorporated	West	5.2 Wildcat Creek	570210001	EAST BAY MUNICIPAL UTILITY DIS	N/A
Parcel 228010	N/A	N/A	Regional Opportunity	Unincorporated	Central	2.3 Grayson Creek / Murderers Creek	125220021	CALIFORNIA STATE OF	N/A
Parcel 261224	N/A	N/A	Regional Opportunity	Unincorporated	0	<Null>	357020023	EAST BAY REGIONAL PARK DIST	N/A
ROW 20020	N/A	N/A	ROW Opportunity	Unincorporated	West	5.2 Wildcat Creek	N/A	N/A	VERDE AVE
Parcel 227066	N/A	N/A	Regional Opportunity	Unincorporated	Central	2.3 Grayson Creek / Murderers Creek	125200001	CALIFORNIA STATE OF	N/A
Parcel 233114	N/A	N/A	Regional Opportunity	Unincorporated	Central	2.3 Grayson Creek / Murderers Creek	159150021	CALIFORNIA STATE OF	N/A
Parcel 25	N/A	N/A	Regional Opportunity	Unincorporated	North	3.5 Pecos Slough	378140010	MT VIEW SANITARY DISTRICT	N/A
Parcel 259608	N/A	N/A	Regional Opportunity	Unincorporated	North	3.3 Rodeo Creek	358191001	EAST BAY MUNICIPAL UTILITY DIS	N/A
Parcel 261026	N/A	N/A	Parcel-Based Opportunity	Unincorporated	0	<Null>	368090003	CALIFORNIA STATE OF	N/A
Parcel 353963	N/A	N/A	Parcel-Based Opportunity	Unincorporated	East	1.8 East County Delta Drainages	23808010	METROPOLITAN WATER DIST SO CAL	N/A
ROW 20720	N/A	N/A	ROW Opportunity	Unincorporated	Central	2.3 Grayson Creek / Murderers Creek	N/A	N/A	WAYNE CT
Parcel 264427	N/A	N/A	Regional Opportunity	Unincorporated	East	1.8 East County Delta Drainages	4200013	CONTRA COSTA COUNTY	N/A
Parcel 298069	N/A	N/A	Regional Opportunity	Unincorporated	East	1.4 Lower Marsh Creek	18140017	CCC FLOOD CONTROL & WATER CONS	N/A
Parcel 99243	N/A	N/A	Regional Opportunity	Unincorporated	East	1.8 East County Delta Drainages	8200017	DISCOVERY BAY TOWN OF	N/A
Parcel 373408	N/A	N/A	Regional Opportunity	Unincorporated	Central	2.4 Willow Creek and Coastal Drainages	98210002	MT DIABLO UNIFIED SCHOOL DIST	N/A
Parcel 373409	N/A	N/A	Regional Opportunity	Unincorporated	Central	2.4 Willow Creek and Coastal Drainages	98210025	MT DIABLO UNIFIED SCHOOL DIST	N/A
ROW 14145	N/A	N/A	ROW Opportunity	Unincorporated	East	1.4 Lower Marsh Creek	N/A	N/A	ORTIZ CT
ROW 427	N/A	N/A	ROW Opportunity	Unincorporated	East	1.4 Lower Marsh Creek	N/A	N/A	ADAMS LN
ROW 13951	N/A	N/A	ROW Opportunity	Unincorporated	East	1.4 Lower Marsh Creek	N/A	N/A	OLD STAGECOACH RD
ROW 14936	N/A	N/A	ROW Opportunity	Unincorporated	East	1.8 East County Delta Drainages	N/A	N/A	PIPER RD
ROW 15552	N/A	N/A	ROW Opportunity	Unincorporated	East	1.8 East County Delta Drainages	N/A	N/A	RANCH LN
ROW 18557	N/A	N/A	ROW Opportunity	Unincorporated	East	1.8 East County Delta Drainages	N/A	N/A	STONE RD
ROW 20994	N/A	N/A	ROW Opportunity	Unincorporated	East	1.7 East County Delta Drainages	N/A	N/A	WILBUR AVE
Parcel 263259	N/A	N/A	Regional Opportunity	Unincorporated	East	1.8 East County Delta Drainages	11230033	EAST DIABLO FIRE PROTECTION	N/A
Parcel 31587	N/A	N/A	Regional Opportunity	Unincorporated	Central	2.8 San Ramon Creek	188241035	EAST BAY MUNICIPAL UTILITY DIS	N/A
Parcel 31983	N/A	N/A	Regional Opportunity	Unincorporated	Central	2.8 San Ramon Creek	188241006	EAST BAY MUNICIPAL UTILITY DIS	N/A
Parcel 91704	N/A	N/A	Parcel-Based Opportunity	Unincorporated	East	1.1 Brushy Creek	1031023	CONTRA COSTA COUNTY	N/A
Parcel 92073	N/A	N/A	Parcel-Based Opportunity	Unincorporated	East	1.1 Brushy Creek	1011013	CONTRA COSTA COUNTY	N/A
Parcel 92402	N/A	N/A	Parcel-Based Opportunity	Unincorporated	East	1.1 Brushy Creek	1011033	CONTRA COSTA COUNTY	N/A
Parcel 289183	N/A	N/A	Regional Opportunity	Unincorporated	East	1.8 East County Delta Drainages	15010068	BIRNWOOD CITY OF	N/A
Parcel 352517	N/A	N/A	Regional Opportunity	Unincorporated	East	1.8 East County Delta Drainages	32330018	IRONHOUSE SANITARY DISTRICT	N/A
Parcel 376090	N/A	N/A	Regional Opportunity	Unincorporated	East	1.8 East County Delta Drainages	4100003	RECLAMATION DISTRICT #800	N/A
Parcel 376102	N/A	N/A	Regional Opportunity	Unincorporated	East	1.8 East County Delta Drainages	4040008	RECLAMATION DISTRICT #800	N/A
Parcel 376111	N/A	N/A	Regional Opportunity	Unincorporated	East	1.8 East County Delta Drainages	4040002	RECLAMATION DISTRICT #800	N/A
Parcel 99082	N/A	N/A	Regional Opportunity	Unincorporated	East	1.8 East County Delta Drainages	8330008	BYRON UNION SCHOOL DISTRICT	N/A
ROW 11086	N/A	N/A	ROW Opportunity	Unincorporated	East	1.8 East County Delta Drainages	N/A	N/A	LISA LN
ROW 1223	N/A	N/A	ROW Opportunity	Unincorporated	East	1.4 Lower Marsh Creek	N/A	N/A	ARROYO SECO RD
ROW 12336	N/A	N/A	ROW Opportunity	Unincorporated	East	1.4 Lower Marsh Creek	N/A	N/A	MEMORY LN
ROW 13271	N/A	N/A	ROW Opportunity	Unincorporated	East	1.8 East County Delta Drainages	N/A	N/A	N STONE RD
ROW 20259	N/A	N/A	ROW Opportunity	Unincorporated	East	1.8 East County Delta Drainages	N/A	N/A	VINE RD
ROW 5481	N/A	N/A	ROW Opportunity	Unincorporated	East	1.4 Lower Marsh Creek	N/A	N/A	DE FREMERY DR
ROW 6286	N/A	N/A	ROW Opportunity	Unincorporated	East	1.4 Lower Marsh Creek	N/A	N/A	E SIMS RD
ROW 690	N/A	N/A	ROW Opportunity	Unincorporated	East	1.4 Lower Marsh Creek	N/A	N/A	ALMOND DR
ROW 7303	N/A	N/A	ROW Opportunity	Unincorporated	East	1.7 East County Delta Drainages	N/A	N/A	FLEMING LN
Parcel 267135	N/A	N/A	Regional Opportunity	Unincorporated	East	1.4 Lower Marsh Creek	10230001	EAST CONTRA COSTA IRRIG DIST	N/A
Parcel 307800	N/A	N/A	Regional Opportunity	Unincorporated	East	1.8 East County Delta Drainages	20171001	EAST BAY REGIONAL PARK DIST	N/A
Parcel 326668	N/A	N/A	Parcel-Based Opportunity	Unincorporated	East	1.8 East County Delta Drainages	23050001	METROPOLITAN WATER DIST SO CAL	N/A
Parcel 338983	N/A	N/A	Parcel-Based Opportunity	Unincorporated	East	1.8 East County Delta Drainages	23050002	METROPOLITAN WATER DIST SO CAL	N/A
Parcel 350880	N/A	N/A	Parcel-Based Opportunity	Unincorporated	East	1.8 East County Delta Drainages	23090003	METROPOLITAN WATER DIST SO CAL	N/A
Parcel 368353	N/A	N/A	Regional Opportunity	Unincorporated	East	1.8 East County Delta Drainages	29072006	BETHEL ISLAND MUNI IMP DIST	N/A
Parcel 370519	N/A	N/A	Regional Opportunity	Unincorporated	East	1.8 East County Delta Drainages	29040011	BETHEL ISLAND MUNI IMP DIST	N/A
Parcel 370724	N/A	N/A	Parcel-Based Opportunity	Unincorporated	East	1.8 East County Delta Drainages	27020011	IRONHOUSE SANITARY DISTRICT	N/A
Parcel 372023	N/A	N/A	Parcel-Based Opportunity	Unincorporated	East	1.8 East County Delta Drainages	27020010	IRONHOUSE SANITARY DISTRICT	N/A
Parcel 372548	N/A	N/A	Parcel-Based Opportunity	Unincorporated	East	1.8 East County Delta Drainages	27020009	IRONHOUSE SANITARY DISTRICT	N/A
Parcel 98531	N/A	N/A	Regional Opportunity	Unincorporated	East	1.8 East County Delta Drainages	8120057	DISCOVERY BAY TOWN OF	N/A
Parcel 251138	N/A	N/A	Parcel-Based Opportunity	Unincorporated	Central	2.6 Mt. Diablo Creek	159030003	CONTRA COSTA WATER DISTRICT	N/A
Parcel 256575	N/A	N/A	Parcel-Based Opportunity	Unincorporated	Central	2.6 Mt. Diablo Creek	159030001	CONTRA COSTA WATER DISTRICT	N/A
Parcel 265176	N/A	N/A	Parcel-Based Opportunity	Unincorporated	East	1.8 East County Delta Drainages	10230001	EAST CONTRA COSTA IRRIG DIST	N/A
Parcel 265210	N/A	N/A	Parcel-Based Opportunity	Unincorporated	East	1.8 East County Delta Drainages	10230001	EAST CONTRA COSTA IRRIG DIST	N/A
Parcel 293377	N/A	N/A	Regional Opportunity	Unincorporated	East	1.8 East County Delta Drainages	20180068	EAST CONTRA COSTA IRRIG DIST	N/A
Parcel 344180	N/A	N/A	Parcel-Based Opportunity	Unincorporated	East	1.8 East County Delta Drainages	23070012	METROPOLITAN WATER DIST SO CAL	N/A
Parcel 350790	N/A	N/A	Parcel-Based Opportunity	Unincorporated	East	1.8 East County Delta Drainages	32150015	CALIFORNIA STATE OF	N/A
Parcel 355785	N/A	N/A	Parcel-Based Opportunity	Unincorporated	East	1.8 East County Delta Drainages	27060001	IRONHOUSE SANITARY DISTRICT	N/A
Parcel 373628	N/A	N/A	Regional Opportunity	Unincorporated	Central	2.4 Willow Creek and Coastal Drainages	96100022	CONTRA COSTA WATER DISTRICT	N/A
Parcel 91250	N/A	N/A	Parcel-Based Opportunity	Unincorporated	East	1.1 Brushy Creek	1041024	CALIFORNIA STATE OF	N/A
Parcel 95294	N/A	N/A	Parcel-Based Opportunity	Unincorporated	East	1.7 Kellogg Creek	27880006	CALIFORNIA STATE OF	N/A
Parcel 368579	N/A	N/A	Regional Opportunity	Unincorporated	Central	2.4 Willow Creek and Coastal Drainages	97081027	AMBROSE RECREATION & PARK DIST	N/A
Parcel 374995	N/A	N/A	Regional Opportunity	Unincorporated	Central	2.4 Willow Creek and Coastal Drainages	98130016	UNITED STATES OF AMERICA	N/A
ROW 2050	N/A	N/A	ROW Opportunity	Unincorporated	East	1.8 East County Delta Drainages	N/A	N/A	BETHEL ISLAND RD
ROW 4880	N/A	N/A	ROW Opportunity	Unincorporated	East	1.8 East County Delta Drainages	N/A	N/A	COTTAGE LN
ROW 8155	N/A	N/A	ROW Opportunity	Unincorporated	East	1.4 Lower Marsh Creek	N/A	N/A	GRANT RD
ROW 9760	N/A	N/A	ROW Opportunity	Unincorporated	Central	2.3 Grayson Creek / Murderers Creek	N/A	N/A	JOHN GLENN DR
planned_298	Clean and Green Streets - 5th Street, Malcolm Drive and 7th St	The Watershed Project	Planned Unlined Bioretention	Unincorporated	West	5.2 Wildcat Creek	N/A	N/A	N/A
Parcel 127007	N/A	N/A	Regional Opportunity	Unincorporated	Central	2.3 Grayson Creek / Murderers Creek	172012020	PALMER SCHOOL FOR GIRLS & BOYS	N/A
Parcel 210085	N/A	N/A	Regional Opportunity	Unincorporated	North	3.1 Alhambra Creek	366090021	UNITED STATES OF AMERICA	N/A
Parcel 222704	N/A	N/A	Regional Opportunity	Unincorporated	West	5.5 Garrity Creek	426101001	RICHMOND UNION HIGH SCHOOL DIS	N/A
Parcel 225283	N/A	N/A	Regional Opportunity	Unincorporated	West	5.5 Garrity Creek	426080014	WEST CC UNIFIED SCHOOL DIST	N/A
Parcel 236835	N/A	N/A	Regional Opportunity	Unincorporated	West	5.5 Garrity Creek	405270001	PINDLE-HERCULES UN SCHOOL DIST	N/A
Parcel 25124	N/A	N/A	Regional Opportunity	Unincorporated	Central	2.8 San Ramon Creek	187190008	ALAMO SCHOOL DISTRICT	N/A
Parcel 259820	N/A	N/A	Regional Opportunity	Unincorporated	North	3.3 Rodeo Creek	357260052	ROMAN CATHOLIC WELFARE CORP	N/A
Parcel 261304	N/A	N/A	Parcel-Based Opportunity	Unincorporated	Central	2.4 Willow Creek and Coastal Drainages	99050001	UNITED STATES OF AMERICA	N/A
Parcel 261322	N/A	N/A	Parcel-Based Opportunity	Unincorporated	Central	2.4 Willow Creek and Coastal Drainages	100060017	UNITED STATES OF AMERICA	N/A
Parcel 261344	N/A	N/A	Parcel-Based Opportunity	Unincorporated	Central	2.4 Willow Creek and Coastal Drainages	99070015	UNITED STATES OF AMERICA	N/A
Parcel 264624	N/A	N/A	Regional Opportunity	Unincorporated	East	1.8 East County Delta Drainages	4010007	RECLAMATION DISTRICT #800	N/A
Parcel 264872	N/A	N/A	Parcel-Based Opportunity	Unincorporated	East	1.8 East County Delta Drainages	4010004	RECLAMATION DISTRICT #800	N/A
Parcel 264983	N/A	N/A	Parcel-Based Opportunity	Unincorporated	East	1.8 East County Delta Drainages	4010002	RECLAMATION DISTRICT #800	N/A
Parcel 328589	N/A	N/A	Regional Opportunity	Unincorporated	East	1.5 West Antioch Creek	89540037	ANTIOCH CITY OF	N/A
Parcel 350452	N/A	N/A	Parcel-Based Opportunity	Unincorporated	East	1.8 East County Delta Drainages	23090004	METROPOLITAN DIST SO CAL	N/A
Parcel 353367	N/A	N/A	Parcel-Based Opportunity	Unincorporated	East	1.8 East County Delta Drainages	32260002	RECLAMATION DISTRICT #799	N/A
Parcel 355814	N/A	N/A	Regional Opportunity	Unincorporated	East	1.8 East County Delta Drainages	31032001	BETHEL ISLAND MUNI IMP DIST	N/A
Parcel 357064	N/A	N/A	Parcel-Based Opportunity	Unincorporated	East	1.8 East County Delta Drainages	23090001	METROPOLITAN WATER DIST SO CAL	N/A
Parcel 359345	N/A	N/A	Regional Opportunity	Unincorporated	East	1.8 East County Delta Drainages	31021010	UNITED STATES POSTAL SERVICE	N/A
Parcel 359561	N/A	N/A	Parcel-Based Opportunity	Unincorporated	East	1.8 East County Delta Drainages	23080011	METROPOLITAN WATER DIST SO CAL	N/A
Parcel 368527	N/A	N/A	Regional Opportunity	Unincorporated	Central	2.4 Willow Creek and Coastal Drainages	95311027	AMBROSE RECREATION & PARK DIST	N/A
Parcel 368640	N/A	N/A	Regional Opportunity	Unincorporated	Central	2.4 Willow Creek and Coastal Drainages	97061006	AMBROSE RECREATION & PARK DIST	N/A
Parcel 375017	N/A	N/A	Regional Opportunity	Unincorporated	Central	2.4 Willow Creek and Coastal Drainages	99110029	UNITED STATES OF AMERICA	N/A
Parcel 375174	N/A	N/A	Parcel-Based Opportunity	Unincorporated	East	1.8 East County Delta Drainages	26020002	BRADFORD RECLAMATION DISTRICT	N/A
Parcel 83545	N/A	N/A	Regional Opportunity	Unincorporated	South	4.3 Alamo Creek / Tassajara Creek	206020092	SAN RAMON VALLEY UN SCHOOL DIS	N/A
Parcel 87196	N/A	N/A	Parcel-Based Opportunity	Unincorporated	East	1.1 Brushy Creek	1041030	BYRON BETHANY IRRIGATION DIST	N/A
Parcel 88567	N/A	N/A	Parcel-Based Opportunity	Unincorporated	East	1.1 Brushy Creek	1051006	UNITED STATES OF AMERICA	N/A
Parcel 90292	N/A	N/A	Parcel-Based Opportunity	Unincorporated	East	1.1 Brushy Creek	1041034	BYRON BETHANY IRRIGATION DIST	N/A
ROW 10108	N/A	N/A	ROW Opportunity	Unincorporated	Central	2.3 Grayson Creek / Murderers Creek	N/A	N/A	KHARTOUM DR
ROW 10159	N/A	N/A	ROW Opportunity	Unincorporated	Central	2.3 Grayson Creek / Murderers Creek	N/A	N/A	KINGS OAK PL
ROW 10160	N/A	N/A	ROW Opportunity	Unincorporated	Central	2.3 Grayson Creek / Murderers Creek	N/A	N/A	KINGS OAK PL
ROW 10161	N/A	N/A	ROW Opportunity	Unincorporated	Central	2.3 Grayson Creek / Murderers Creek	N/A	N/A	KINGS OAK PL
ROW 10168	N/A	N/A	ROW Opportunity	Unincorporated	Central	2.8 San Ramon Creek	N/A	N/A	KINGSDALE DR
ROW 10181	N/A	N/A	ROW Opportunity	Unincorporated	Central	2.3 Grayson Creek / Murderers Creek	N/A	N/A	KINGSTON PL
ROW 10185	N/A	N/A	ROW Opportunity	Unincorporated	Central	2.3 Grayson Creek / Murderers Creek	N/A	N/A	KINGSTON WAY
ROW 10219	N/A	N/A	ROW Opportunity	Unincorporated	Central	2.8 San Ramon Creek	N/A	N/A	KIRKCREST RD
ROW 10280	N/A	N/A	ROW Opportunity	Unincorporated	Central	2.8 San Ramon Creek	N/A	N/A	KOALA CT
ROW 10304	N/A	N/A	ROW Opportunity	Unincorporated	Central	2.3 Grayson Creek / Murderers Creek	N/A	N/A	KUWAIT WAY

db_index	Project Name	Size	Slope	Infiltration	Yield Class	Removes Pollutant Loads	Augments Water Supply	Provides Flood Control	Reestablishes Natural Drainage	Develops Open Space	Community	Total Score
Parcel 251716	N/A	1	2	1	1	3	1	1	1	1	1	13
Parcel 260347	N/A	1	1	1	1	3	1	1	1	1	1	13
Parcel 263962	N/A	2	1	1	1	3	1	1	1	1	1	13
Parcel 373937	N/A	2	1	1	1	3	1	1	1	1	1	13
Parcel 40021	N/A	2	1	1	1	3	1	1	1	1	1	13
Parcel 50736	N/A	2	2	1	1	2	1	1	1	1	1	13
Parcel 105156	N/A	2	1	1	0.5	3	1	1	1	1	1	12.5
Parcel 228010	N/A	2	1	1	0.5	3	1	1	1	1	1	12.5
Parcel 261224	N/A	2	1	1	0.5	3	1	1	1	1	1	12.5
ROW 20020	N/A	N/A	2	1	1.5	2	1	1	1	1	1	12.5
Parcel 227066	N/A	1	1	1	1	3	1	1	1	1	1	12
Parcel 233114	N/A	1	1	1	1	3	1	1	1	1	1	12
Parcel 256577	N/A	2	0	1	1	3	1	1	1	1	1	12
Parcel 259608	N/A	1	1	1	1	3	1	1	1	1	1	12
Parcel 261026	N/A	2	2	1	0	2	1	1	1	1	1	12
Parcel 353963	N/A	2	2	1	0	2	1	1	1	1	1	12
ROW 20720	N/A	N/A	2	1	1	2	1	1	1	1	1	12
Parcel 264427	N/A	2	2	1	0.5	3	1	1	1	1	1	13.5
Parcel 298069	N/A	1	2	2	0.5	3	1	1	1	1	1	13.5
Parcel 99243	N/A	2	2	1	0.5	3	1	1	1	1	1	13.5
Parcel 373408	N/A	2	1	1	0.5	3	1	1	1	1	1	12.5
Parcel 373409	N/A	2	1	1	0.5	3	1	1	1	1	1	12.5
ROW 14145	N/A	N/A	2	2	0.5	2	1	1	1	1	1	12.5
ROW 427	N/A	N/A	2	2	0.5	2	1	1	1	1	1	12.5
ROW 13951	N/A	N/A	2	2	0	2	1	1	1	1	1	12.5
ROW 14936	N/A	N/A	2	2	0	2	1	1	1	1	1	12.5
ROW 15552	N/A	N/A	2	2	0	2	1	1	1	1	1	12.5
ROW 18557	N/A	N/A	2	2	0	2	1	1	1	1	1	12.5
ROW 20994	N/A	N/A	1	2	1	2	1	1	1	1	1	12.5
Parcel 263259	N/A	1	2	1	0	3	1	1	1	1	1	12
Parcel 31587	N/A	0	2	1	1	3	1	1	1	1	1	12
Parcel 31983	N/A	0	2	1	1	3	1	1	1	1	1	12
Parcel 91704	N/A	2	2	1	0	2	1	1	1	1	1	12
Parcel 92073	N/A	2	2	1	0	2	1	1	1	1	1	12
Parcel 92402	N/A	2	2	1	0	2	1	1	1	1	1	12
Parcel 289183	N/A	2	2	2	0	3	1	1	1	1	1	14
Parcel 352547	N/A	2	2	2	0	3	1	1	1	1	1	14
Parcel 376090	N/A	2	2	1	0.5	3	1	1	1	1	1	13.5
Parcel 376102	N/A	2	2	1	0.5	3	1	1	1	1	1	13.5
Parcel 376111	N/A	2	2	1	0.5	3	1	1	1	1	1	13.5
Parcel 99082	N/A	2	2	1	0.5	3	1	1	1	1	1	13.5
ROW 11086	N/A	N/A	2	2	1	2	1	1	1	1	1	13.5
ROW 1223	N/A	N/A	2	2	1	2	1	1	1	1	1	13.5
ROW 12336	N/A	N/A	2	2	1	2	1	1	1	1	1	13.5
ROW 13271	N/A	N/A	2	2	1	2	1	1	1	1	1	13.5
ROW 20259	N/A	N/A	2	2	1	2	1	1	1	1	1	13.5
ROW 5481	N/A	N/A	2	2	1	2	1	1	1	1	1	13.5
ROW 6286	N/A	N/A	2	2	1	2	1	1	1	1	1	13.5
ROW 690	N/A	N/A	2	2	1	2	1	1	1	1	1	13.5
ROW 7303	N/A	N/A	2	2	1	2	1	1	1	1	1	13.5
Parcel 267135	N/A	2	2	1	0	3	1	1	1	1	1	13
Parcel 307800	N/A	2	2	1	0	3	1	1	1	1	1	13
Parcel 326668	N/A	2	2	2	0	2	1	1	1	1	1	13
Parcel 338983	N/A	2	2	2	0	2	1	1	1	1	1	13
Parcel 350880	N/A	2	2	2	0	2	1	1	1	1	1	13
Parcel 368353	N/A	1	2	2	0	3	1	1	1	1	1	13
Parcel 370519	N/A	2	2	1	0	3	1	1	1	1	1	13
Parcel 370724	N/A	2	2	2	0	2	1	1	1	1	1	13
Parcel 372023	N/A	2	2	2	0	2	1	1	1	1	1	13
Parcel 372548	N/A	2	2	2	0	2	1	1	1	1	1	13
Parcel 98535	N/A	2	2	1	0	3	1	1	1	1	1	13
Parcel 251138	N/A	2	2	1	0.5	3	1	1	1	1	1	12.5
Parcel 256575	N/A	2	2	1	0	2	1	1	1	1	1	12
Parcel 265176	N/A	2	2	1	0	2	1	1	1	1	1	12
Parcel 265210	N/A	2	2	1	0	2	1	1	1	1	1	12
Parcel 293377	N/A	0	2	2	0	3	1	1	1	1	1	12
Parcel 344180	N/A	2	2	1	0	2	1	1	1	1	1	12
Parcel 350790	N/A	0	2	1	2	2	1	1	1	1	1	12
Parcel 355785	N/A	2	2	1	0	2	1	1	1	1	1	12
Parcel 373628	N/A	0	2	1	1	3	1	1	1	1	1	12
Parcel 91250	N/A	2	2	1	0	2	1	1	1	1	1	12
Parcel 95294	N/A	2	2	1	0	2	1	1	1	1	1	12
Parcel 368579	N/A	1	2	1	0.5	3	1	1	1	1	1	12.5
Parcel 374995	N/A	2	1	1	0.5	3	1	1	1	1	1	12.5
ROW 2050	N/A	2	2	1	0	2	1	1	1	1	1	12.5
ROW 4880	N/A	N/A	2	2	0	2	1	1	1	1	1	12.5
ROW 8155	N/A	N/A	2	2	0	2	1	1	1	1	1	12.5
ROW 9760	N/A	N/A	2	2	0	2	1	1	1	1	1	12.5
planned_298	Clean and Green Streets - 5th Street, Malcolm Drive and 7th St	1	2	0	1	3	1	1	1	1	1	12
Parcel 127007	N/A	0	2	1	1	3	1	1	1	1	1	12
Parcel 210085	N/A	1	1	1	1	3	1	1	1	1	1	12
Parcel 222704	N/A	2	0	1	1	3	1	1	1	1	1	12
Parcel 225283	N/A	2	0	1	1	3	1	1	1	1	1	12
Parcel 236835	N/A	2	0	1	1	3	1	1	1	1	1	12
Parcel 25124	N/A	2	0	1	1	3	1	1	1	1	1	12
Parcel 259820	N/A	1	0	1	1	3	1	1	1	1	1	12
Parcel 261304	N/A	1	1	1	2	2	1	1	1	1	1	12
Parcel 261322	N/A	2	2	1	0	2	1	1	1	1	1	12
Parcel 261344	N/A	2	2	1	0	2	1	1	1	1	1	12
Parcel 264624	N/A	1	2	1	0	3	1	1	1	1	1	12
Parcel 264872	N/A	2	2	1	0	2	1	1	1	1	1	12
Parcel 264983	N/A	2	2	1	0	2	1	1	1	1	1	12
Parcel 328589	N/A	1	2	1	0	3	1	1	1	1	1	12
Parcel 350452	N/A	2	2	1	0	2	1	1	1	1	1	12
Parcel 353367	N/A	2	2	1	0	2	1	1	1	1	1	12
Parcel 355814	N/A	0	2	2	0	3	1	1	1	1	1	12
Parcel 357064	N/A	2	2	1	0	2	1	1	1	1	1	12
Parcel 359345	N/A	2	0	1	0	3	1	1	1	1	1	12
Parcel 359561	N/A	2	2	1	0	2	1	1	1	1	1	12
Parcel 368527	N/A	1	1	1	1	3	1	1	1	1	1	12
Parcel 368640	N/A	0	2	1	1	3	1	1	1	1	1	12
Parcel 375017	N/A	2	1	1	0	3	1	1	1	1	1	12
Parcel 375174	N/A	2	2	1	0	2	1	1	1	1	1	12
Parcel 83545	N/A	2	1	1	0	3	1	1	1	1	1	12
Parcel 87196	N/A	2	2	1	0	2	1	1	1	1	1	12
Parcel 88567	N/A	2	2	1	0	2	1	1	1	1	1	12
Parcel 90292	N/A	2	2	1	0	2	1	1	1	1	1	12
ROW 10108	N/A	N/A	2	1	1	2	1	1	1	1	1	12
ROW 10159	N/A	N/A	2	1	1	2	1	1	1	1	1	12
ROW 10160	N/A	N/A	2	1	1	2	1	1	1	1	1	12
ROW 10161	N/A	N/A	2	1	1	2	1	1	1	1	1	12
ROW 10168	N/A	N/A	2	1	1	2	1	1	1	1	1	12
ROW 10181	N/A	N/A	2	1	1	2	1	1	1	1	1	12
ROW 10185	N/A	N/A	2	1	1	2	1	1	1	1	1	12
ROW 10219	N/A	N/A	1	2	1	2	1	1	1	1	1	12
ROW 10280	N/A	N/A	2	1	1	2	1	1	1	1	1	12
ROW 10304	N/A	N/A	2	1	1	2	1	1	1	1	1	12

db_index	Project Name	Stakeholder	Project Type	Jurisdiction	Planning Unit	Watershed	APN	Owner	Street Name
ROW 10310	N/A	N/A	ROW Opportunity	Unincorporated	East	1.5 West Antioch Creek	N/A	N/A	O ST
ROW 10336	N/A	N/A	ROW Opportunity	Unincorporated	Central	2.8 San Ramon Creek	N/A	N/A	LA COLINA DR
ROW 10365	N/A	N/A	ROW Opportunity	Unincorporated	Central	2.8 San Ramon Creek	N/A	N/A	LA HOMA CT
ROW 10415	N/A	N/A	ROW Opportunity	Unincorporated	Central	2.8 San Ramon Creek	N/A	N/A	LA SERENA CT
ROW 10416	N/A	N/A	ROW Opportunity	Unincorporated	Central	2.8 San Ramon Creek	N/A	N/A	LA SERENA WAY
ROW 10419	N/A	N/A	ROW Opportunity	Unincorporated	Central	2.8 San Ramon Creek	N/A	N/A	LA SONOMA CT
ROW 10420	N/A	N/A	ROW Opportunity	Unincorporated	Central	2.8 San Ramon Creek	N/A	N/A	LA SONOMA DR
ROW 10421	N/A	N/A	ROW Opportunity	Unincorporated	Central	2.8 San Ramon Creek	N/A	N/A	LA SONOMA WAY
ROW 10427	N/A	N/A	ROW Opportunity	Unincorporated	Central	2.3 Grayson Creek / Murderers Creek	N/A	N/A	LA VINA
ROW 10462	N/A	N/A	ROW Opportunity	Unincorporated	East	1.8 East County Delta Drainages	N/A	N/A	LAGUNA CT
ROW 10552	N/A	N/A	ROW Opportunity	Unincorporated	Central	2.8 San Ramon Creek	N/A	N/A	LAKEVIEW PL
ROW 10677	N/A	N/A	ROW Opportunity	Unincorporated	Central	2.3 Grayson Creek / Murderers Creek	N/A	N/A	LAS JUNTAS WAY
ROW 10680	N/A	N/A	ROW Opportunity	Unincorporated	Central	2.7 Pine Creek / Galindo Creek	N/A	N/A	LAS LOMAS PL
ROW 10704	N/A	N/A	ROW Opportunity	Unincorporated	Central	2.8 San Ramon Creek	N/A	N/A	LAS QUEBRADAS LN
ROW 10736	N/A	N/A	ROW Opportunity	Unincorporated	Central	2.6 Mt. Diablo Creek	N/A	N/A	LAURA CT
ROW 10744	N/A	N/A	ROW Opportunity	Unincorporated	Central	2.8 San Ramon Creek	N/A	N/A	LAUREL CT
ROW 10747	N/A	N/A	ROW Opportunity	Unincorporated	Central	2.6 Mt. Diablo Creek	N/A	N/A	LAUREL DR
ROW 10748	N/A	N/A	ROW Opportunity	Unincorporated	Central	2.8 San Ramon Creek	N/A	N/A	LAUREL DR
ROW 10768	N/A	N/A	ROW Opportunity	Unincorporated	Central	2.8 San Ramon Creek	N/A	N/A	LAURENITA WAY
ROW 10777	N/A	N/A	ROW Opportunity	Unincorporated	Central	2.8 San Ramon Creek	N/A	N/A	LAVERDER DR
ROW 10858	N/A	N/A	ROW Opportunity	Unincorporated	Central	2.3 Grayson Creek / Murderers Creek	N/A	N/A	LEIGH CT
ROW 10863	N/A	N/A	ROW Opportunity	Unincorporated	West	5.3 San Pablo Creek	N/A	N/A	LEISURE LN
ROW 10913	N/A	N/A	ROW Opportunity	Unincorporated	West	5.5 Garrity Creek	N/A	N/A	LETTIA RD
ROW 10917	N/A	N/A	ROW Opportunity	Unincorporated	Central	2.4 Willow Creek and Coastal Drainages	N/A	N/A	LEVEE LN
ROW 10961	N/A	N/A	ROW Opportunity	Unincorporated	East	1.8 East County Delta Drainages	N/A	N/A	LIDO CIR
ROW 10970	N/A	N/A	ROW Opportunity	Unincorporated	Central	2.8 San Ramon Creek	N/A	N/A	LIKELY CT
ROW 10992	N/A	N/A	ROW Opportunity	Unincorporated	Central	2.8 San Ramon Creek	N/A	N/A	LILY LN
ROW 10993	N/A	N/A	ROW Opportunity	Unincorporated	Central	2.1 Las Trampas Creek	N/A	N/A	LILY ST
ROW 11002	N/A	N/A	ROW Opportunity	Unincorporated	Central	2.8 San Ramon Creek	N/A	N/A	LIMESTONE RD
ROW 11019	N/A	N/A	ROW Opportunity	Unincorporated	Central	2.4 Willow Creek and Coastal Drainages	N/A	N/A	LINCOLN ST
ROW 11041	N/A	N/A	ROW Opportunity	Unincorporated	Central	2.8 San Ramon Creek	N/A	N/A	LINDELL DR
ROW 11061	N/A	N/A	ROW Opportunity	Unincorporated	Central	2.8 San Ramon Creek	N/A	N/A	LINHARES LN
ROW 11168	N/A	N/A	ROW Opportunity	Unincorporated	Central	2.4 Willow Creek and Coastal Drainages	N/A	N/A	LOFTUS RD
ROW 11202	N/A	N/A	ROW Opportunity	Unincorporated	Central	2.3 Grayson Creek / Murderers Creek	N/A	N/A	LOMMEL CT
ROW 11235	N/A	N/A	ROW Opportunity	Unincorporated	East	1.4 Lower Marsh Creek	N/A	N/A	LONE TREE WAY
ROW 11296	N/A	N/A	ROW Opportunity	Unincorporated	Central	2.8 San Ramon Creek	N/A	N/A	LOS ALAMOS CT
ROW 1135	N/A	N/A	ROW Opportunity	Unincorporated	Central	2.3 Grayson Creek / Murderers Creek	N/A	N/A	ARLA DR
ROW 1136	N/A	N/A	ROW Opportunity	Unincorporated	Central	2.3 Grayson Creek / Murderers Creek	N/A	N/A	ARIA WAY
ROW 11362	N/A	N/A	ROW Opportunity	Unincorporated	Central	2.6 Mt. Diablo Creek	N/A	N/A	LOWANA CIR
ROW 11403	N/A	N/A	ROW Opportunity	Unincorporated	Central	2.3 Grayson Creek / Murderers Creek	N/A	N/A	LUDELL CT
ROW 11405	N/A	N/A	ROW Opportunity	Unincorporated	Central	2.3 Grayson Creek / Murderers Creek	N/A	N/A	LUDELL DR
ROW 11412	N/A	N/A	ROW Opportunity	Unincorporated	Central	2.8 San Ramon Creek	N/A	N/A	LUNADA LN
ROW 11431	N/A	N/A	ROW Opportunity	Unincorporated	Central	2.8 San Ramon Creek	N/A	N/A	LURMANN CT
ROW 11432	N/A	N/A	ROW Opportunity	Unincorporated	Central	2.3 Grayson Creek / Murderers Creek	N/A	N/A	LUSHERM CT
ROW 11536	N/A	N/A	ROW Opportunity	Unincorporated	Central	2.4 Willow Creek and Coastal Drainages	N/A	N/A	MADISON AVE
ROW 11565	N/A	N/A	ROW Opportunity	Unincorporated	Central	2.3 Grayson Creek / Murderers Creek	N/A	N/A	MAGDA WAY
ROW 11693	N/A	N/A	ROW Opportunity	Unincorporated	Central	2.8 San Ramon Creek	N/A	N/A	MANNING LN
ROW 11694	N/A	N/A	ROW Opportunity	Unincorporated	West	5.5 Garrity Creek	N/A	N/A	MANOA CT
ROW 11700	N/A	N/A	ROW Opportunity	Unincorporated	Central	2.4 Willow Creek and Coastal Drainages	N/A	N/A	MANOR DR
ROW 11701	N/A	N/A	ROW Opportunity	Unincorporated	Central	2.4 Willow Creek and Coastal Drainages	N/A	N/A	MANOR DR
ROW 11719	N/A	N/A	ROW Opportunity	Unincorporated	Central	2.1 Las Trampas Creek	N/A	N/A	MANZANITA CT
ROW 11745	N/A	N/A	ROW Opportunity	Unincorporated	Central	2.4 Willow Creek and Coastal Drainages	N/A	N/A	MAR VISTA RD
ROW 11747	N/A	N/A	ROW Opportunity	Unincorporated	Central	2.3 Grayson Creek / Murderers Creek	N/A	N/A	MARAKESH DR
ROW 11766	N/A	N/A	ROW Opportunity	Unincorporated	Central	2.4 Willow Creek and Coastal Drainages	N/A	N/A	MARCIA CT
ROW 11780	N/A	N/A	ROW Opportunity	Unincorporated	Central	2.8 San Ramon Creek	N/A	N/A	MARGARET DR
ROW 11800	N/A	N/A	ROW Opportunity	Unincorporated	West	5.3 San Pablo Creek	N/A	N/A	MARIAN CT
ROW 11821	N/A	N/A	ROW Opportunity	Unincorporated	Central	2.4 Willow Creek and Coastal Drainages	N/A	N/A	MARIN AVE
ROW 11836	N/A	N/A	ROW Opportunity	Unincorporated	East	1.8 East County Delta Drainages	N/A	N/A	MARINA CIR
ROW 11856	N/A	N/A	ROW Opportunity	Unincorporated	East	1.8 East County Delta Drainages	N/A	N/A	MARINER RD
ROW 11867	N/A	N/A	ROW Opportunity	Unincorporated	North	3.4 Carquinez Straits Drainages	N/A	N/A	MARIPOSA AVE
ROW 11990	N/A	N/A	ROW Opportunity	Unincorporated	Central	2.4 Willow Creek and Coastal Drainages	N/A	N/A	MARIPOSA LN
ROW 11998	N/A	N/A	ROW Opportunity	Unincorporated	Central	2.4 Willow Creek and Coastal Drainages	N/A	N/A	MARYS AVE
ROW 12074	N/A	N/A	ROW Opportunity	Unincorporated	Central	2.3 Grayson Creek / Murderers Creek	N/A	N/A	MAYHEW CT
ROW 12077	N/A	N/A	ROW Opportunity	Unincorporated	Central	2.3 Grayson Creek / Murderers Creek	N/A	N/A	MAYHEW WAY
ROW 12202	N/A	N/A	ROW Opportunity	Unincorporated	Central	2.1 Las Trampas Creek	N/A	N/A	MEADOW CREST LN
ROW 12204	N/A	N/A	ROW Opportunity	Unincorporated	Central	2.1 Las Trampas Creek	N/A	N/A	MEADOW CT
ROW 12224	N/A	N/A	ROW Opportunity	Unincorporated	Central	2.1 Las Trampas Creek	N/A	N/A	MEADOW RD
ROW 12264	N/A	N/A	ROW Opportunity	Unincorporated	Central	2.3 Grayson Creek / Murderers Creek	N/A	N/A	MECCA DR
ROW 12267	N/A	N/A	ROW Opportunity	Unincorporated	Central	2.4 Willow Creek and Coastal Drainages	N/A	N/A	MEDANOS AVE
ROW 12278	N/A	N/A	ROW Opportunity	Unincorporated	Central	2.3 Grayson Creek / Murderers Creek	N/A	N/A	MEDINA DR
ROW 12292	N/A	N/A	ROW Opportunity	Unincorporated	Central	2.8 San Ramon Creek	N/A	N/A	MEGAN CT
ROW 12320	N/A	N/A	ROW Opportunity	Unincorporated	Central	2.1 Las Trampas Creek	N/A	N/A	MELDY DR
ROW 12323	N/A	N/A	ROW Opportunity	Unincorporated	Central	2.1 Las Trampas Creek	N/A	N/A	MELROSE CT
ROW 12392	N/A	N/A	ROW Opportunity	Unincorporated	Central	2.4 Willow Creek and Coastal Drainages	N/A	N/A	MERMAID CT
ROW 12527	N/A	N/A	ROW Opportunity	Unincorporated	Central	2.1 Las Trampas Creek	N/A	N/A	MILLER CT
ROW 12548	N/A	N/A	ROW Opportunity	Unincorporated	Central	2.8 San Ramon Creek	N/A	N/A	MILTON AVE
ROW 12575	N/A	N/A	ROW Opportunity	Unincorporated	Central	2.3 Grayson Creek / Murderers Creek	N/A	N/A	MINOR DR
ROW 12576	N/A	N/A	ROW Opportunity	Unincorporated	Central	2.3 Grayson Creek / Murderers Creek	N/A	N/A	MINOR WAY
ROW 12602	N/A	N/A	ROW Opportunity	Unincorporated	Central	2.8 San Ramon Creek	N/A	N/A	MIRANDA AVE
ROW 12603	N/A	N/A	ROW Opportunity	Unincorporated	Central	2.8 San Ramon Creek	N/A	N/A	MIRANDA CREEK CT
ROW 12604	N/A	N/A	ROW Opportunity	Unincorporated	Central	2.8 San Ramon Creek	N/A	N/A	MIRANDA CT
ROW 12731	N/A	N/A	ROW Opportunity	Unincorporated	Central	2.6 Mt. Diablo Creek	N/A	N/A	MONSANTO WAY
ROW 12783	N/A	N/A	ROW Opportunity	Unincorporated	Central	2.4 Willow Creek and Coastal Drainages	N/A	N/A	MONTECELLO ST
ROW 12801	N/A	N/A	ROW Opportunity	Unincorporated	North	3.1 Alhambra Creek	N/A	N/A	MONTEIRA LN
ROW 1293	N/A	N/A	ROW Opportunity	Unincorporated	East	1.8 East County Delta Drainages	N/A	N/A	ASPEN RD
ROW 12937	N/A	N/A	ROW Opportunity	Unincorporated	Central	2.8 San Ramon Creek	N/A	N/A	MORNINGSIDE PL
ROW 13046	N/A	N/A	ROW Opportunity	Unincorporated	Central	2.4 Willow Creek and Coastal Drainages	N/A	N/A	MOUNTAIN VIEW AVE
ROW 13070	N/A	N/A	ROW Opportunity	Unincorporated	South	4.3 Alamo Creek / Tassajara Creek	N/A	N/A	MIRACK CT
ROW 13092	N/A	N/A	ROW Opportunity	Unincorporated	Central	2.8 San Ramon Creek	N/A	N/A	MUIR LN
ROW 13182	N/A	N/A	ROW Opportunity	Unincorporated	Central	2.4 Willow Creek and Coastal Drainages	N/A	N/A	N BROADWAY AVE
ROW 13191	N/A	N/A	ROW Opportunity	Unincorporated	Central	2.3 Grayson Creek / Murderers Creek	N/A	N/A	N CIVIC DR
ROW 13323	N/A	N/A	ROW Opportunity	Unincorporated	Central	2.4 Willow Creek and Coastal Drainages	N/A	N/A	NAPA CT
ROW 13340	N/A	N/A	ROW Opportunity	Unincorporated	South	4.3 Alamo Creek / Tassajara Creek	N/A	N/A	NATALIE LN
ROW 13388	N/A	N/A	ROW Opportunity	Unincorporated	Central	2.4 Willow Creek and Coastal Drainages	N/A	N/A	NEPTUNE CT
ROW 13443	N/A	N/A	ROW Opportunity	Unincorporated	Central	2.1 Las Trampas Creek	N/A	N/A	NEWELL AVE
ROW 13445	N/A	N/A	ROW Opportunity	Unincorporated	Central	2.1 Las Trampas Creek	N/A	N/A	NEWELL CT
ROW 1355	N/A	N/A	ROW Opportunity	Unincorporated	Central	2.3 Grayson Creek / Murderers Creek	N/A	N/A	AUGELLO CT
ROW 13557	N/A	N/A	ROW Opportunity	Unincorporated	Central	2.4 Willow Creek and Coastal Drainages	N/A	N/A	NORTH ST
ROW 13617	N/A	N/A	ROW Opportunity	Unincorporated	West	5.3 San Pablo Creek	N/A	N/A	NOTTINGHAM DR
ROW 13658	N/A	N/A	ROW Opportunity	Unincorporated	East	1.5 West Antioch Creek	N/A	N/A	O ST
ROW 13666	N/A	N/A	ROW Opportunity	Unincorporated	Central	2.7 Pine Creek / Galindo Creek	N/A	N/A	OAK CREEK CT
ROW 13680	N/A	N/A	ROW Opportunity	Unincorporated	Central	2.3 Grayson Creek / Murderers Creek	N/A	N/A	OAK CT
ROW 13682	N/A	N/A	ROW Opportunity	Unincorporated	Central	2.3 Grayson Creek / Murderers Creek	N/A	N/A	OAK CT
ROW 13684	N/A	N/A	ROW Opportunity	Unincorporated	Central	2.3 Grayson Creek / Murderers Creek	N/A	N/A	OAK CT
ROW 13742	N/A	N/A	ROW Opportunity	Unincorporated	Central	2.3 Grayson Creek / Murderers Creek	N/A	N/A	OAK RD
ROW 13746	N/A	N/A	ROW Opportunity	Unincorporated	Central	2.3 Grayson Creek / Murderers Creek	N/A	N/A	OAK RD
ROW 13767	N/A	N/A	ROW Opportunity	Unincorporated	Central	2.3 Grayson Creek / Murderers Creek	N/A	N/A	OAK TREAT CT
ROW 1379	N/A	N/A	ROW Opportunity	Unincorporated	Central	2.8 San Ramon Creek	N/A	N/A	AUSTIN LN
ROW 1381	N/A	N/A	ROW Opportunity	Unincorporated	Central	2.8 San Ramon Creek	N/A	N/A	AUSTIN LN
ROW 1382	N/A	N/A	ROW Opportunity	Unincorporated	Central	2.8 San Ramon Creek	N/A	N/A	AUSTIN LN
ROW 13868	N/A	N/A	ROW Opportunity	Unincorporated	Central	2.3 Grayson Creek / Murderers Creek	N/A	N/A	OBERON DR
ROW 139	N/A	N/A	ROW Opportunity	Unincorporated	Central	2.3 Grayson Creek / Murderers Creek	N/A	N/A	1ST AVE N
ROW 13963	N/A	N/A	ROW Opportunity	Unincorporated	Central	2.6 Mt. Diablo Creek	N/A	N/A	OLEARY LN
ROW 14004	N/A	N/A	ROW Opportunity	Unincorporated	Central	2.4 Willow Creek and Coastal Drainages	N/A	N/A	OLIVIA CT
ROW 14006	N/A	N/A	ROW Opportunity	Unincorporated	Central	2.4 Willow Creek and Coastal Drainages	N/A	N/A	OLIVIA LN
ROW 14073	N/A	N/A	ROW Opportunity	Unincorporated	Central	2.8 San Ramon Creek	N/A	N/A	ORCHARD CT
ROW 14083	N/A	N/A	ROW Opportunity	Unincorporated	Central	2.8 San Ramon Creek	N/A	N/A	ORCHARD LN

db_index	Project Name	Size	Slope	Infiltration	Yield Class	Removes Pollutant Loads	Augments Water Supply	Provides Flood Control	Reestablishes Natural Drainage	Develops Open Space	Community	Total Score
ROW 10110	N/A	N/A	2	1	1	2	1	1	1	1	1	12
ROW 10336	N/A	N/A	2	1	1	2	1	1	1	1	1	12
ROW 10385	N/A	N/A	2	1	1	2	1	1	1	1	1	12
ROW 10415	N/A	N/A	2	1	1	2	1	1	1	1	1	12
ROW 10416	N/A	N/A	1	2	1	2	1	1	1	1	1	12
ROW 10419	N/A	N/A	1	2	1	2	1	1	1	1	1	12
ROW 10420	N/A	N/A	2	1	1	2	1	1	1	1	1	12
ROW 10421	N/A	N/A	1	2	1	2	1	1	1	1	1	12
ROW 10427	N/A	N/A	2	1	1	2	1	1	1	1	1	12
ROW 10462	N/A	N/A	2	1	1	2	1	1	1	1	1	12
ROW 10552	N/A	N/A	2	1	1	2	1	1	1	1	1	12
ROW 10677	N/A	N/A	2	1	1	2	1	1	1	1	1	12
ROW 10680	N/A	N/A	1	2	1	2	1	1	1	1	1	12
ROW 10704	N/A	N/A	2	1	1	2	1	1	1	1	1	12
ROW 10736	N/A	N/A	2	1	1	2	1	1	1	1	1	12
ROW 10744	N/A	N/A	2	1	1	2	1	1	1	1	1	12
ROW 10747	N/A	N/A	2	1	1	2	1	1	1	1	1	12
ROW 10748	N/A	N/A	2	1	1	2	1	1	1	1	1	12
ROW 10768	N/A	N/A	2	1	1	2	1	1	1	1	1	12
ROW 10777	N/A	N/A	2	1	1	2	1	1	1	1	1	12
ROW 10858	N/A	N/A	2	1	1	2	1	1	1	1	1	12
ROW 10863	N/A	N/A	2	1	1	2	1	1	1	1	1	12
ROW 10913	N/A	N/A	2	1	1	2	1	1	1	1	1	12
ROW 10917	N/A	N/A	2	1	1	2	1	1	1	1	1	12
ROW 10961	N/A	N/A	2	1	1	2	1	1	1	1	1	12
ROW 10970	N/A	N/A	2	1	1	2	1	1	1	1	1	12
ROW 10992	N/A	N/A	2	1	1	2	1	1	1	1	1	12
ROW 10993	N/A	N/A	2	1	1	2	1	1	1	1	1	12
ROW 11002	N/A	N/A	2	1	1	2	1	1	1	1	1	12
ROW 11019	N/A	N/A	2	1	1	2	1	1	1	1	1	12
ROW 11041	N/A	N/A	2	1	1	2	1	1	1	1	1	12
ROW 11061	N/A	N/A	2	1	1	2	1	1	1	1	1	12
ROW 11168	N/A	N/A	2	1	1	2	1	1	1	1	1	12
ROW 11202	N/A	N/A	2	1	1	2	1	1	1	1	1	12
ROW 11235	N/A	N/A	1	2	1	2	1	1	1	1	1	12
ROW 11296	N/A	N/A	2	1	1	2	1	1	1	1	1	12
ROW 1135	N/A	N/A	2	1	1	2	1	1	1	1	1	12
ROW 1136	N/A	N/A	2	1	1	2	1	1	1	1	1	12
ROW 11362	N/A	N/A	2	1	1	2	1	1	1	1	1	12
ROW 11403	N/A	N/A	2	1	1	2	1	1	1	1	1	12
ROW 11405	N/A	N/A	2	1	1	2	1	1	1	1	1	12
ROW 11412	N/A	N/A	2	1	1	2	1	1	1	1	1	12
ROW 11431	N/A	N/A	2	1	1	2	1	1	1	1	1	12
ROW 11432	N/A	N/A	2	1	1	2	1	1	1	1	1	12
ROW 11536	N/A	N/A	2	1	1	2	1	1	1	1	1	12
ROW 11565	N/A	N/A	2	1	1	2	1	1	1	1	1	12
ROW 11693	N/A	N/A	2	1	1	2	1	1	1	1	1	12
ROW 11694	N/A	N/A	2	1	1	2	1	1	1	1	1	12
ROW 11700	N/A	N/A	2	1	1	2	1	1	1	1	1	12
ROW 11701	N/A	N/A	2	1	1	2	1	1	1	1	1	12
ROW 11719	N/A	N/A	2	1	1	2	1	1	1	1	1	12
ROW 11745	N/A	N/A	2	1	1	2	1	1	1	1	1	12
ROW 11747	N/A	N/A	2	1	1	2	1	1	1	1	1	12
ROW 11766	N/A	N/A	2	1	1	2	1	1	1	1	1	12
ROW 11780	N/A	N/A	2	1	1	2	1	1	1	1	1	12
ROW 11800	N/A	N/A	2	1	1	2	1	1	1	1	1	12
ROW 11821	N/A	N/A	2	1	1	2	1	1	1	1	1	12
ROW 11836	N/A	N/A	2	1	1	2	1	1	1	1	1	12
ROW 11856	N/A	N/A	2	1	1	2	1	1	1	1	1	12
ROW 11867	N/A	N/A	2	1	1	2	1	1	1	1	1	12
ROW 11990	N/A	N/A	2	1	1	2	1	1	1	1	1	12
ROW 11998	N/A	N/A	2	1	1	2	1	1	1	1	1	12
ROW 12074	N/A	N/A	2	1	1	2	1	1	1	1	1	12
ROW 12077	N/A	N/A	2	1	1	2	1	1	1	1	1	12
ROW 12202	N/A	N/A	2	1	1	2	1	1	1	1	1	12
ROW 12204	N/A	N/A	2	1	1	2	1	1	1	1	1	12
ROW 12224	N/A	N/A	2	1	1	2	1	1	1	1	1	12
ROW 12264	N/A	N/A	2	1	1	2	1	1	1	1	1	12
ROW 12267	N/A	N/A	2	1	1	2	1	1	1	1	1	12
ROW 12278	N/A	N/A	2	1	1	2	1	1	1	1	1	12
ROW 12292	N/A	N/A	2	1	1	2	1	1	1	1	1	12
ROW 12320	N/A	N/A	2	1	1	2	1	1	1	1	1	12
ROW 12323	N/A	N/A	2	1	1	2	1	1	1	1	1	12
ROW 12392	N/A	N/A	2	1	1	2	1	1	1	1	1	12
ROW 12527	N/A	N/A	2	1	1	2	1	1	1	1	1	12
ROW 12548	N/A	N/A	2	1	1	2	1	1	1	1	1	12
ROW 12575	N/A	N/A	2	1	1	2	1	1	1	1	1	12
ROW 12576	N/A	N/A	2	1	1	2	1	1	1	1	1	12
ROW 12602	N/A	N/A	2	1	1	2	1	1	1	1	1	12
ROW 12603	N/A	N/A	2	1	1	2	1	1	1	1	1	12
ROW 12604	N/A	N/A	2	1	1	2	1	1	1	1	1	12
ROW 12731	N/A	N/A	2	1	1	2	1	1	1	1	1	12
ROW 12783	N/A	N/A	2	1	1	2	1	1	1	1	1	12
ROW 12801	N/A	N/A	2	1	1	2	1	1	1	1	1	12
ROW 1293	N/A	N/A	2	2	0	2	1	1	1	1	1	12
ROW 12937	N/A	N/A	2	1	1	2	1	1	1	1	1	12
ROW 13046	N/A	N/A	2	1	1	2	1	1	1	1	1	12
ROW 13070	N/A	N/A	2	1	1	2	1	1	1	1	1	12
ROW 13092	N/A	N/A	2	1	1	2	1	1	1	1	1	12
ROW 13182	N/A	N/A	2	1	1	2	1	1	1	1	1	12
ROW 13191	N/A	N/A	2	1	1	2	1	1	1	1	1	12
ROW 13323	N/A	N/A	2	1	1	2	1	1	1	1	1	12
ROW 13340	N/A	N/A	2	1	1	2	1	1	1	1	1	12
ROW 13388	N/A	N/A	2	1	1	2	1	1	1	1	1	12
ROW 13443	N/A	N/A	2	1	1	2	1	1	1	1	1	12
ROW 13445	N/A	N/A	2	1	1	2	1	1	1	1	1	12
ROW 1355	N/A	N/A	2	1	1	2	1	1	1	1	1	12
ROW 13557	N/A	N/A	2	1	1	2	1	1	1	1	1	12
ROW 13617	N/A	N/A	2	1	1	2	1	1	1	1	1	12
ROW 13658	N/A	N/A	2	1	1	2	1	1	1	1	1	12
ROW 13666	N/A	N/A	2	1	1	2	1	1	1	1	1	12
ROW 13680	N/A	N/A	2	1	1	2	1	1	1	1	1	12
ROW 13682	N/A	N/A	2	1	1	2	1	1	1	1	1	12
ROW 13684	N/A	N/A	2	1	1	2	1	1	1	1	1	12
ROW 13742	N/A	N/A	2	1	1	2	1	1	1	1	1	12
ROW 13746	N/A	N/A	2	1	1	2	1	1	1	1	1	12
ROW 13767	N/A	N/A	2	1	1	2	1	1	1	1	1	12
ROW 1379	N/A	N/A	2	1	1	2	1	1	1	1	1	12
ROW 1381	N/A	N/A	2	1	1	2	1	1	1	1	1	12
ROW 1382	N/A	N/A	2	1	1	2	1	1	1	1	1	12
ROW 13868	N/A	N/A	2	1	1	2	1	1	1	1	1	12
ROW 139	N/A	N/A	2	1	1	2	1	1	1	1	1	12
ROW 13963	N/A	N/A	2	1	1	2	1	1	1	1	1	12
ROW 14004	N/A	N/A	2	1	1	2	1	1	1	1	1	12
ROW 14006	N/A	N/A	2	1	1	2	1	1	1	1	1	12
ROW 14073	N/A	N/A	2	1	1	2	1	1	1	1	1	12
ROW 14083	N/A	N/A	2	1	1	2	1	1	1	1	1	12

db_index	Project Name	Stakeholder	Project Type	Jurisdiction	Planning Unit	Watershed	APN	Owner	Street Name
ROW 1415	N/A	N/A	ROW Opportunity	Unincorporated	Central	2.3 Grayson Creek / Murderers Creek	N/A	N/A	AVE FLORES
ROW 14204	N/A	N/A	ROW Opportunity	Unincorporated	Central	2.3 Grayson Creek / Murderers Creek	N/A	N/A	PACHECO BLVD
ROW 14207	N/A	N/A	ROW Opportunity	Unincorporated	Central	2.3 Grayson Creek / Murderers Creek	N/A	N/A	PACHECO BLVD
ROW 14208	N/A	N/A	ROW Opportunity	Unincorporated	Central	2.3 Grayson Creek / Murderers Creek	N/A	N/A	PACHECO BLVD
ROW 14210	N/A	N/A	ROW Opportunity	Unincorporated	Central	2.3 Grayson Creek / Murderers Creek	N/A	N/A	PACHECO MANOR
ROW 14215	N/A	N/A	ROW Opportunity	Unincorporated	North	3.3 Rodeo Creek	N/A	N/A	PACIFIC AVE
ROW 14230	N/A	N/A	ROW Opportunity	Unincorporated	Central	2.4 Willow Creek and Coastal Drainages	N/A	N/A	PACIFICA AVE
ROW 14280	N/A	N/A	ROW Opportunity	Unincorporated	Central	2.1 Las Tampas Creek	N/A	N/A	PALANA CT
ROW 14304	N/A	N/A	ROW Opportunity	Unincorporated	Central	2.8 San Ramon Creek	N/A	N/A	PALMER RD
ROW 14400	N/A	N/A	ROW Opportunity	Unincorporated	Central	2.1 Las Tampas Creek	N/A	N/A	PARK AVE
ROW 14429	N/A	N/A	ROW Opportunity	Unincorporated	East	1.8 East County Delta Drainages	N/A	N/A	PARK LN
ROW 1446	N/A	N/A	ROW Opportunity	Unincorporated	Central	2.6 Mt. Diablo Creek	N/A	N/A	AYERS RD
ROW 1451	N/A	N/A	ROW Opportunity	Unincorporated	Central	2.1 Las Tampas Creek	N/A	N/A	AZALEA DR
ROW 14515	N/A	N/A	ROW Opportunity	Unincorporated	Central	2.8 San Ramon Creek	N/A	N/A	PARLINGTON CT
ROW 14532	N/A	N/A	ROW Opportunity	Unincorporated	Central	2.8 San Ramon Creek	N/A	N/A	PASEO NOGALES RD
ROW 14554	N/A	N/A	ROW Opportunity	Unincorporated	Central	2.8 San Ramon Creek	N/A	N/A	PATRICIA LN
ROW 1462	N/A	N/A	ROW Opportunity	Unincorporated	Central	2.4 Willow Creek and Coastal Drainages	N/A	N/A	B ST
ROW 14671	N/A	N/A	ROW Opportunity	Unincorporated	Central	2.4 Willow Creek and Coastal Drainages	N/A	N/A	PENINSULA RD
ROW 14680	N/A	N/A	ROW Opportunity	Unincorporated	Central	2.6 Mt. Diablo Creek	N/A	N/A	PENNY LN
ROW 14686	N/A	N/A	ROW Opportunity	Unincorporated	Central	2.4 Willow Creek and Coastal Drainages	N/A	N/A	PENSACOLA AVE
ROW 14837	N/A	N/A	ROW Opportunity	Unincorporated	Central	2.3 Grayson Creek / Murderers Creek	N/A	N/A	PINE GROVE CT
ROW 14865	N/A	N/A	ROW Opportunity	Unincorporated	Central	2.8 San Ramon Creek	N/A	N/A	PINE TREE DR
ROW 14994	N/A	N/A	ROW Opportunity	Unincorporated	Central	2.8 San Ramon Creek	N/A	N/A	PLAZA RD
ROW 15041	N/A	N/A	ROW Opportunity	Unincorporated	Central	2.4 Willow Creek and Coastal Drainages	N/A	N/A	PLUMAS CT
ROW 15071	N/A	N/A	ROW Opportunity	Unincorporated	Central	2.4 Willow Creek and Coastal Drainages	N/A	N/A	POWSETTIA AVE
ROW 15074	N/A	N/A	ROW Opportunity	Unincorporated	East	1.8 East County Delta Drainages	N/A	N/A	POINT PL
ROW 15105	N/A	N/A	ROW Opportunity	Unincorporated	Central	2.6 Mt. Diablo Creek	N/A	N/A	PONDERY PL
ROW 152	N/A	N/A	ROW Opportunity	Unincorporated	North	3.3 Rodeo Creek	N/A	N/A	1ST ST
ROW 15266	N/A	N/A	ROW Opportunity	Unincorporated	Central	2.6 Mt. Diablo Creek	N/A	N/A	PRINCETON CT
ROW 15335	N/A	N/A	ROW Opportunity	Unincorporated	Central	2.4 Willow Creek and Coastal Drainages	N/A	N/A	PUEBLO AVE
ROW 15348	N/A	N/A	ROW Opportunity	Unincorporated	Central	2.4 Willow Creek and Coastal Drainages	N/A	N/A	PULLMAN RD
ROW 15393	N/A	N/A	ROW Opportunity	Unincorporated	North	3.1 Alhambra Creek	N/A	N/A	QUAIL HOLLOW
ROW 15548	N/A	N/A	ROW Opportunity	Unincorporated	West	5.3 San Pablo Creek	N/A	N/A	RAMSEY CT
ROW 15555	N/A	N/A	ROW Opportunity	Unincorporated	East	1.8 East County Delta Drainages	N/A	N/A	RANCH RD
ROW 15562	N/A	N/A	ROW Opportunity	Unincorporated	Central	2.8 San Ramon Creek	N/A	N/A	RANCHITOS DEL SOL
ROW 15596	N/A	N/A	ROW Opportunity	Unincorporated	Central	2.8 San Ramon Creek	N/A	N/A	RANGER CT
ROW 15628	N/A	N/A	ROW Opportunity	Unincorporated	Central	2.3 Grayson Creek / Murderers Creek	N/A	N/A	RAYANWOOD DR
ROW 1571	N/A	N/A	ROW Opportunity	Unincorporated	Central	2.4 Willow Creek and Coastal Drainages	N/A	N/A	BANCHO ST
ROW 1574	N/A	N/A	ROW Opportunity	Unincorporated	West	5.6 Rheem Creek	N/A	N/A	BANCROFT LN
ROW 15768	N/A	N/A	ROW Opportunity	Unincorporated	Central	2.8 San Ramon Creek	N/A	N/A	REGENT PL
ROW 15855	N/A	N/A	ROW Opportunity	Unincorporated	Central	2.4 Willow Creek and Coastal Drainages	N/A	N/A	RICHARD CIR
ROW 15860	N/A	N/A	ROW Opportunity	Unincorporated	Central	2.1 Las Tampas Creek	N/A	N/A	RICHARD LN
ROW 15879	N/A	N/A	ROW Opportunity	Unincorporated	West	5.2 Wildcat Creek	N/A	N/A	RICHMOND PKWY
ROW 16000	N/A	N/A	ROW Opportunity	Unincorporated	North	3.5 Peyton Slough	N/A	N/A	RITA DR
ROW 16005	N/A	N/A	ROW Opportunity	Unincorporated	East	1.8 East County Delta Drainages	N/A	N/A	RIVER PT
ROW 16011	N/A	N/A	ROW Opportunity	Unincorporated	East	1.8 East County Delta Drainages	N/A	N/A	RIVERLAKE RD
ROW 16064	N/A	N/A	ROW Opportunity	Unincorporated	Central	2.6 Mt. Diablo Creek	N/A	N/A	ROBERTS CT
ROW 16067	N/A	N/A	ROW Opportunity	Unincorporated	Central	2.4 Willow Creek and Coastal Drainages	N/A	N/A	ROBERTS ST
ROW 16078	N/A	N/A	ROW Opportunity	Unincorporated	Central	2.3 Grayson Creek / Murderers Creek	N/A	N/A	ROBBLE RD
ROW 16139	N/A	N/A	ROW Opportunity	Unincorporated	North	3.3 Rodeo Creek	N/A	N/A	RODO AVE
ROW 16189	N/A	N/A	ROW Opportunity	Unincorporated	West	5.3 San Pablo Creek	N/A	N/A	ROLLINGWOOD DR
ROW 16200	N/A	N/A	ROW Opportunity	Unincorporated	Central	2.8 San Ramon Creek	N/A	N/A	ROMLEY LN
ROW 16229	N/A	N/A	ROW Opportunity	Unincorporated	Central	2.4 Willow Creek and Coastal Drainages	N/A	N/A	ROSE AVE
ROW 16243	N/A	N/A	ROW Opportunity	Unincorporated	Central	2.1 Las Tampas Creek	N/A	N/A	ROSE ST
ROW 1627	N/A	N/A	ROW Opportunity	Unincorporated	Central	2.3 Grayson Creek / Murderers Creek	N/A	N/A	BARIKA CT
ROW 16277	N/A	N/A	ROW Opportunity	Unincorporated	Central	2.8 San Ramon Creek	N/A	N/A	ROSEWOOD DR
ROW 16568	N/A	N/A	ROW Opportunity	Unincorporated	Central	2.4 Willow Creek and Coastal Drainages	N/A	N/A	S BELLA MONTE AVE
ROW 16642	N/A	N/A	ROW Opportunity	Unincorporated	Central	2.8 San Ramon Creek	N/A	N/A	S VIA LUCIA LN
ROW 16702	N/A	N/A	ROW Opportunity	Unincorporated	Central	2.3 Grayson Creek / Murderers Creek	N/A	N/A	SAFARI WAY
ROW 16718	N/A	N/A	ROW Opportunity	Unincorporated	Central	2.3 Grayson Creek / Murderers Creek	N/A	N/A	SAHARA DR
ROW 16719	N/A	N/A	ROW Opportunity	Unincorporated	East	1.8 East County Delta Drainages	N/A	N/A	SALT CT
ROW 16722	N/A	N/A	ROW Opportunity	Unincorporated	Central	2.8 San Ramon Creek	N/A	N/A	SAIN ALPHONSUS CT
ROW 16760	N/A	N/A	ROW Opportunity	Unincorporated	West	5.5 Garrity Creek	N/A	N/A	SALEM CT
ROW 16774	N/A	N/A	ROW Opportunity	Unincorporated	Central	2.1 Las Tampas Creek	N/A	N/A	SALLY LN
ROW 16839	N/A	N/A	ROW Opportunity	Unincorporated	Central	2.4 Willow Creek and Coastal Drainages	N/A	N/A	SAN JOAQUIN CT
ROW 16889	N/A	N/A	ROW Opportunity	Unincorporated	Central	2.8 San Ramon Creek	N/A	N/A	SAN MIGUEL DR
ROW 1689	N/A	N/A	ROW Opportunity	Unincorporated	Central	2.3 Grayson Creek / Murderers Creek	N/A	N/A	BART ACCESS RD
ROW 16893	N/A	N/A	ROW Opportunity	Unincorporated	Central	2.8 San Ramon Creek	N/A	N/A	SAN MIGUEL DR
ROW 17000	N/A	N/A	ROW Opportunity	Unincorporated	East	1.8 East County Delta Drainages	N/A	N/A	SANDMOUND BLVD
ROW 17020	N/A	N/A	ROW Opportunity	Unincorporated	Central	2.4 Willow Creek and Coastal Drainages	N/A	N/A	SANDVIEW DR
ROW 17038	N/A	N/A	ROW Opportunity	Unincorporated	West	5.2 Wildcat Creek	N/A	N/A	SANFORD AVE
ROW 17146	N/A	N/A	ROW Opportunity	Unincorporated	Central	2.3 Grayson Creek / Murderers Creek	N/A	N/A	SANTOS LN
ROW 17153	N/A	N/A	ROW Opportunity	Unincorporated	Central	2.4 Willow Creek and Coastal Drainages	N/A	N/A	SAPONIE LN
ROW 17156	N/A	N/A	ROW Opportunity	Unincorporated	Central	2.4 Willow Creek and Coastal Drainages	N/A	N/A	SARA CT
ROW 1719	N/A	N/A	ROW Opportunity	Unincorporated	West	5.2 Wildcat Creek	N/A	N/A	BATTERY ST
ROW 17288	N/A	N/A	ROW Opportunity	Unincorporated	Central	2.8 San Ramon Creek	N/A	N/A	SCRIPPS HAVEN LN
ROW 17365	N/A	N/A	ROW Opportunity	Unincorporated	Central	2.3 Grayson Creek / Murderers Creek	N/A	N/A	SELIMA DR
ROW 17366	N/A	N/A	ROW Opportunity	Unincorporated	Central	2.3 Grayson Creek / Murderers Creek	N/A	N/A	SELIMA WAY
ROW 17385	N/A	N/A	ROW Opportunity	Unincorporated	Central	2.1 Las Tampas Creek	N/A	N/A	SEQUOIA AVE
ROW 1741	N/A	N/A	ROW Opportunity	Unincorporated	Central	2.4 Willow Creek and Coastal Drainages	N/A	N/A	BAY VIEW AVE
ROW 17544	N/A	N/A	ROW Opportunity	Unincorporated	North	3.3 Rodeo Creek	N/A	N/A	SHARON AVE
ROW 17575	N/A	N/A	ROW Opportunity	Unincorporated	Central	2.3 Grayson Creek / Murderers Creek	N/A	N/A	SHAW RD
ROW 17618	N/A	N/A	ROW Opportunity	Unincorporated	East	1.8 East County Delta Drainages	N/A	N/A	SHELL CT
ROW 1762	N/A	N/A	ROW Opportunity	Unincorporated	West	5.5 Garrity Creek	N/A	N/A	BAYSIDE CT
ROW 17666	N/A	N/A	ROW Opportunity	Unincorporated	North	3.1 Alhambra Creek	N/A	N/A	SHERIDAN LN
ROW 17682	N/A	N/A	ROW Opportunity	Unincorporated	West	5.3 San Pablo Creek	N/A	N/A	SHERWOOD FOREST DR
ROW 17698	N/A	N/A	ROW Opportunity	Unincorporated	Central	2.7 Pine Creek / Galindo Creek	N/A	N/A	SHIRE LN
ROW 17712	N/A	N/A	ROW Opportunity	Unincorporated	West	5.5 Garrity Creek	N/A	N/A	SHORE HAVEN CT
ROW 17713	N/A	N/A	ROW Opportunity	Unincorporated	Central	2.4 Willow Creek and Coastal Drainages	N/A	N/A	SHORE RD
ROW 1772	N/A	N/A	ROW Opportunity	Unincorporated	Central	2.4 Willow Creek and Coastal Drainages	N/A	N/A	BAYVIEW AVE
ROW 17778	N/A	N/A	ROW Opportunity	Unincorporated	Central	2.4 Willow Creek and Coastal Drainages	N/A	N/A	SINO AVE
ROW 1790	N/A	N/A	ROW Opportunity	Unincorporated	West	5.3 San Pablo Creek	N/A	N/A	BAYWOOD LN
ROW 17903	N/A	N/A	ROW Opportunity	Unincorporated	Central	2.3 Grayson Creek / Murderers Creek	N/A	N/A	SINAI DR
ROW 17910	N/A	N/A	ROW Opportunity	Unincorporated	Central	2.4 Willow Creek and Coastal Drainages	N/A	N/A	SINO WEST AVE
ROW 17976	N/A	N/A	ROW Opportunity	Unincorporated	East	1.8 East County Delta Drainages	N/A	N/A	SLOUGH PL
ROW 18034	N/A	N/A	ROW Opportunity	Unincorporated	Central	2.4 Willow Creek and Coastal Drainages	N/A	N/A	SOLAND AVE
ROW 18102	N/A	N/A	ROW Opportunity	Unincorporated	Central	2.8 San Ramon Creek	N/A	N/A	SOUTH AVE
ROW 18143	N/A	N/A	ROW Opportunity	Unincorporated	West	5.5 Garrity Creek	N/A	N/A	SOUTHWOOD DR
ROW 18171	N/A	N/A	ROW Opportunity	Unincorporated	West	5.5 Garrity Creek	N/A	N/A	SPENCER CT
ROW 18270	N/A	N/A	ROW Opportunity	Unincorporated	Central	2.8 San Ramon Creek	N/A	N/A	ST ALICIA CT
ROW 18354	N/A	N/A	ROW Opportunity	Unincorporated	Central	2.8 San Ramon Creek	N/A	N/A	ST PAUL DR
ROW 18410	N/A	N/A	ROW Opportunity	Unincorporated	Central	2.1 Las Tampas Creek	N/A	N/A	STANLEY CT
ROW 18440	N/A	N/A	ROW Opportunity	Unincorporated	East	1.8 East County Delta Drainages	N/A	N/A	STARBOARD CT
ROW 18509	N/A	N/A	ROW Opportunity	Unincorporated	Central	2.8 San Ramon Creek	N/A	N/A	STEWART AVE
ROW 18563	N/A	N/A	ROW Opportunity	Unincorporated	Central	2.8 San Ramon Creek	N/A	N/A	STONE VALLEY RD W
ROW 18653	N/A	N/A	ROW Opportunity	Unincorporated	North	3.5 Peyton Slough	N/A	N/A	STRETFORD
ROW 18663	N/A	N/A	ROW Opportunity	Unincorporated	Central	2.3 Grayson Creek / Murderers Creek	N/A	N/A	SUDAN LOOP
ROW 18664	N/A	N/A	ROW Opportunity	Unincorporated	Central	2.3 Grayson Creek / Murderers Creek	N/A	N/A	SUDAN LOOP
ROW 18667	N/A	N/A	ROW Opportunity	Unincorporated	Central	2.3 Grayson Creek / Murderers Creek	N/A	N/A	SUE DR
ROW 18809	N/A	N/A	ROW Opportunity	Unincorporated	Central	2.8 San Ramon Creek	N/A	N/A	SUNNYBROOK RD
ROW 18893	N/A	N/A	ROW Opportunity	Unincorporated	West	5.5 Garrity Creek	N/A	N/A	SURFSIDE CT
ROW 18906	N/A	N/A	ROW Opportunity	Unincorporated	Central	2.8 San Ramon Creek	N/A	N/A	SUSAN CT
ROW 18932	N/A	N/A	ROW Opportunity	Unincorporated	Central	2.4 Willow Creek and Coastal Drainages	N/A	N/A	SUTTER CT
ROW 18984	N/A	N/A	ROW Opportunity	Unincorporated	Central	2.6 Mt. Diablo Creek	N/A	N/A	SWISTA WAY
ROW 1899	N/A	N/A	ROW Opportunity	Unincorporated	Central	2.4 Willow Creek and Coastal Drainages	N/A	N/A	BELLA MONTE AVE
ROW 18995	N/A	N/A	ROW Opportunity	Unincorporated	Central	2.4 Willow Creek and Coastal Drainages	N/A	N/A	SYCAMORE CT
ROW 19018	N/A	N/A	ROW Opportunity	Unincorporated	Central	2.8 San Ramon Creek	N/A	N/A	SYLVAN RD

db_index	Project Name	Size	Slope	Infiltration	Yield Class	Removes Pollutant Loads	Augments Water Supply	Provides Flood Control	Reestablishes Natural Drainage	Develops Open Space	Community	Total Score
ROW 1415	N/A	N/A	2	1	1	2	1	1	1	1	1	12
ROW 14204	N/A	N/A	2	1	1	2	1	1	1	1	1	12
ROW 14207	N/A	N/A	2	1	1	2	1	1	1	1	1	12
ROW 14208	N/A	N/A	2	1	1	2	1	1	1	1	1	12
ROW 14210	N/A	N/A	2	1	1	2	1	1	1	1	1	12
ROW 14215	N/A	N/A	2	1	1	2	1	1	1	1	1	12
ROW 14230	N/A	N/A	2	1	1	2	1	1	1	1	1	12
ROW 14280	N/A	N/A	2	1	1	2	1	1	1	1	1	12
ROW 14304	N/A	N/A	2	1	1	2	1	1	1	1	1	12
ROW 14400	N/A	N/A	2	1	1	2	1	1	1	1	1	12
ROW 14429	N/A	N/A	2	2	0	2	1	1	1	1	1	12
ROW 1446	N/A	N/A	2	1	1	2	1	1	1	1	1	12
ROW 1451	N/A	N/A	2	1	1	2	1	1	1	1	1	12
ROW 14515	N/A	N/A	2	1	1	2	1	1	1	1	1	12
ROW 14532	N/A	N/A	2	1	1	2	1	1	1	1	1	12
ROW 14554	N/A	N/A	2	1	1	2	1	1	1	1	1	12
ROW 1462	N/A	N/A	2	1	1	2	1	1	1	1	1	12
ROW 14671	N/A	N/A	2	1	1	2	1	1	1	1	1	12
ROW 14680	N/A	N/A	2	1	1	2	1	1	1	1	1	12
ROW 14686	N/A	N/A	2	1	1	2	1	1	1	1	1	12
ROW 14837	N/A	N/A	2	1	1	2	1	1	1	1	1	12
ROW 14865	N/A	N/A	2	1	1	2	1	1	1	1	1	12
ROW 14994	N/A	N/A	2	1	1	2	1	1	1	1	1	12
ROW 15041	N/A	N/A	2	1	1	2	1	1	1	1	1	12
ROW 15071	N/A	N/A	2	1	1	2	1	1	1	1	1	12
ROW 15074	N/A	N/A	2	2	0	2	1	1	1	1	1	12
ROW 15105	N/A	N/A	2	1	1	2	1	1	1	1	1	12
ROW 152	N/A	N/A	2	1	1	2	1	1	1	1	1	12
ROW 15266	N/A	N/A	2	1	1	2	1	1	1	1	1	12
ROW 15335	N/A	N/A	2	1	1	2	1	1	1	1	1	12
ROW 15348	N/A	N/A	2	1	1	2	1	1	1	1	1	12
ROW 15393	N/A	N/A	2	1	1	2	1	1	1	1	1	12
ROW 15548	N/A	N/A	2	1	1	2	1	1	1	1	1	12
ROW 15555	N/A	N/A	2	2	0	2	1	1	1	1	1	12
ROW 15562	N/A	N/A	2	1	1	2	1	1	1	1	1	12
ROW 15596	N/A	N/A	2	1	1	2	1	1	1	1	1	12
ROW 15628	N/A	N/A	2	1	1	2	1	1	1	1	1	12
ROW 1571	N/A	N/A	2	1	1	2	1	1	1	1	1	12
ROW 1574	N/A	N/A	2	1	1	2	1	1	1	1	1	12
ROW 15768	N/A	N/A	2	1	1	2	1	1	1	1	1	12
ROW 15855	N/A	N/A	2	1	1	2	1	1	1	1	1	12
ROW 15860	N/A	N/A	2	1	1	2	1	1	1	1	1	12
ROW 15879	N/A	N/A	2	1	1	2	1	1	1	1	1	12
ROW 16000	N/A	N/A	2	1	1	2	1	1	1	1	1	12
ROW 16005	N/A	N/A	2	1	1	2	1	1	1	1	1	12
ROW 16011	N/A	N/A	2	1	1	2	1	1	1	1	1	12
ROW 16064	N/A	N/A	2	1	1	2	1	1	1	1	1	12
ROW 16067	N/A	N/A	2	1	1	2	1	1	1	1	1	12
ROW 16078	N/A	N/A	2	1	1	2	1	1	1	1	1	12
ROW 16139	N/A	N/A	2	1	1	2	1	1	1	1	1	12
ROW 16189	N/A	N/A	2	1	1	2	1	1	1	1	1	12
ROW 16200	N/A	N/A	2	1	1	2	1	1	1	1	1	12
ROW 16229	N/A	N/A	2	1	1	2	1	1	1	1	1	12
ROW 16243	N/A	N/A	2	1	1	2	1	1	1	1	1	12
ROW 1627	N/A	N/A	2	1	1	2	1	1	1	1	1	12
ROW 16277	N/A	N/A	2	1	1	2	1	1	1	1	1	12
ROW 16568	N/A	N/A	2	1	1	2	1	1	1	1	1	12
ROW 16642	N/A	N/A	2	1	1	2	1	1	1	1	1	12
ROW 16702	N/A	N/A	2	1	1	2	1	1	1	1	1	12
ROW 16718	N/A	N/A	2	1	1	2	1	1	1	1	1	12
ROW 16719	N/A	N/A	2	1	1	2	1	1	1	1	1	12
ROW 16722	N/A	N/A	2	1	1	2	1	1	1	1	1	12
ROW 16760	N/A	N/A	2	1	1	2	1	1	1	1	1	12
ROW 16774	N/A	N/A	2	1	1	2	1	1	1	1	1	12
ROW 16839	N/A	N/A	2	1	1	2	1	1	1	1	1	12
ROW 16889	N/A	N/A	2	1	1	2	1	1	1	1	1	12
ROW 1689	N/A	N/A	2	1	1	2	1	1	1	1	1	12
ROW 16893	N/A	N/A	2	1	1	2	1	1	1	1	1	12
ROW 17000	N/A	N/A	2	1	1	2	1	1	1	1	1	12
ROW 17020	N/A	N/A	2	1	1	2	1	1	1	1	1	12
ROW 17038	N/A	N/A	2	1	1	2	1	1	1	1	1	12
ROW 17146	N/A	N/A	2	1	1	2	1	1	1	1	1	12
ROW 17153	N/A	N/A	2	1	1	2	1	1	1	1	1	12
ROW 17156	N/A	N/A	2	1	1	2	1	1	1	1	1	12
ROW 1719	N/A	N/A	2	1	1	2	1	1	1	1	1	12
ROW 17288	N/A	N/A	2	1	1	2	1	1	1	1	1	12
ROW 17365	N/A	N/A	2	1	1	2	1	1	1	1	1	12
ROW 17366	N/A	N/A	2	1	1	2	1	1	1	1	1	12
ROW 17385	N/A	N/A	2	1	1	2	1	1	1	1	1	12
ROW 1741	N/A	N/A	2	1	1	2	1	1	1	1	1	12
ROW 17544	N/A	N/A	2	1	1	2	1	1	1	1	1	12
ROW 17575	N/A	N/A	2	1	1	2	1	1	1	1	1	12
ROW 17618	N/A	N/A	2	1	1	2	1	1	1	1	1	12
ROW 1762	N/A	N/A	2	1	1	2	1	1	1	1	1	12
ROW 17666	N/A	N/A	2	1	1	2	1	1	1	1	1	12
ROW 17682	N/A	N/A	2	1	1	2	1	1	1	1	1	12
ROW 17698	N/A	N/A	2	1	1	2	1	1	1	1	1	12
ROW 17712	N/A	N/A	2	1	1	2	1	1	1	1	1	12
ROW 17713	N/A	N/A	2	1	1	2	1	1	1	1	1	12
ROW 1772	N/A	N/A	2	1	1	2	1	1	1	1	1	12
ROW 17778	N/A	N/A	2	1	1	2	1	1	1	1	1	12
ROW 1790	N/A	N/A	2	1	1	2	1	1	1	1	1	12
ROW 17903	N/A	N/A	2	1	1	2	1	1	1	1	1	12
ROW 17910	N/A	N/A	2	1	1	2	1	1	1	1	1	12
ROW 17976	N/A	N/A	2	2	0	2	1	1	1	1	1	12
ROW 18034	N/A	N/A	2	1	1	2	1	1	1	1	1	12
ROW 18102	N/A	N/A	2	1	1	2	1	1	1	1	1	12
ROW 18143	N/A	N/A	2	1	1	2	1	1	1	1	1	12
ROW 18171	N/A	N/A	2	1	1	2	1	1	1	1	1	12
ROW 18270	N/A	N/A	2	1	1	2	1	1	1	1	1	12
ROW 18354	N/A	N/A	2	1	1	2	1	1	1	1	1	12
ROW 18410	N/A	N/A	2	1	1	2	1	1	1	1	1	12
ROW 18440	N/A	N/A	2	1	1	2	1	1	1	1	1	12
ROW 18509	N/A	N/A	2	1	1	2	1	1	1	1	1	12
ROW 18563	N/A	N/A	2	1	1	2	1	1	1	1	1	12
ROW 18653	N/A	N/A	1	1	2	2	1	1	1	1	1	12
ROW 18663	N/A	N/A	2	1	1	2	1	1	1	1	1	12
ROW 18664	N/A	N/A	2	1	1	2	1	1	1	1	1	12
ROW 18667	N/A	N/A	2	1	1	2	1	1	1	1	1	12
ROW 18809	N/A	N/A	2	1	1	2	1	1	1	1	1	12
ROW 18893	N/A	N/A	2	1	1	2	1	1	1	1	1	12
ROW 18906	N/A	N/A	2	1	1	2	1	1	1	1	1	12
ROW 18932	N/A	N/A	2	1	1	2	1	1	1	1	1	12
ROW 18984	N/A	N/A	2	1	1	2	1	1	1	1	1	12
ROW 1899	N/A	N/A	2	1	1	2	1	1	1	1	1	12
ROW 18995	N/A	N/A	2	1	1	2	1	1	1	1	1	12
ROW 19018	N/A	N/A	2	1	1	2	1	1	1	1	1	12

db_index	Project Name	Stakeholder	Project Type	Jurisdiction	Planning Unit	Watershed	APN	Owner	Street Name
ROW_19084	N/A	N/A	ROW Opportunity	Unincorporated	Central	2.4 Willow Creek and Coastal Drainages	N/A	N/A	TAMMY CIR
ROW_19098	N/A	N/A	ROW Opportunity	Unincorporated	Central	2.3 Grayson Creek / Murderers Creek	N/A	N/A	TANBOR WAY
ROW_19106	N/A	N/A	ROW Opportunity	Unincorporated	Central	2.8 San Ramon Creek	N/A	N/A	TANGLEWOOD LN
ROW_19213	N/A	N/A	ROW Opportunity	Unincorporated	Central	2.3 Grayson Creek / Murderers Creek	N/A	N/A	TEMPLE CT
ROW_19436	N/A	N/A	ROW Opportunity	Unincorporated	Central	2.3 Grayson Creek / Murderers Creek	N/A	N/A	TITANIA CT
ROW_19445	N/A	N/A	ROW Opportunity	Unincorporated	Central	2.8 San Ramon Creek	N/A	N/A	TODD CT
ROW_19446	N/A	N/A	ROW Opportunity	Unincorporated	Central	2.3 Grayson Creek / Murderers Creek	N/A	N/A	TODD LN
ROW_19587	N/A	N/A	ROW Opportunity	Unincorporated	Central	2.3 Grayson Creek / Murderers Creek	N/A	N/A	TREAT BLVD
ROW_19634	N/A	N/A	ROW Opportunity	Unincorporated	North	3.4 Carquinez Straits Drainages	N/A	N/A	TRIGDER RD
ROW_19698	N/A	N/A	ROW Opportunity	Unincorporated	East	1.8 East County Delta Drainages	N/A	N/A	TULE TREE LN
ROW_19715	N/A	N/A	ROW Opportunity	Unincorporated	Central	2.3 Grayson Creek / Murderers Creek	N/A	N/A	TUNIS PL
ROW_19753	N/A	N/A	ROW Opportunity	Unincorporated	Central	2.8 San Ramon Creek	N/A	N/A	TWELVE OAKS CT
ROW_1978	N/A	N/A	ROW Opportunity	Unincorporated	Central	2.3 Grayson Creek / Murderers Creek	N/A	N/A	BENTLEY CT
ROW_19795	N/A	N/A	ROW Opportunity	Unincorporated	Central	2.3 Grayson Creek / Murderers Creek	N/A	N/A	UNION ST
ROW_19840	N/A	N/A	ROW Opportunity	Unincorporated	Central	2.8 San Ramon Creek	N/A	N/A	VAL AIRE PL
ROW_19888	N/A	N/A	ROW Opportunity	Unincorporated	North	3.5 Peyton Slough	N/A	N/A	VALLEY AVE
ROW_19963	N/A	N/A	ROW Opportunity	Unincorporated	Central	2.8 San Ramon Creek	N/A	N/A	VANDERSLICE AVE
ROW_19972	N/A	N/A	ROW Opportunity	Unincorporated	North	3.3 Rodeo Creek	N/A	N/A	VAGUEROS AVE
ROW_2003	N/A	N/A	ROW Opportunity	Unincorporated	West	5.3 San Pablo Creek	N/A	N/A	BERMAR AVE
ROW_20060	N/A	N/A	ROW Opportunity	Unincorporated	Central	2.8 San Ramon Creek	N/A	N/A	VIA ALONDRA CT
ROW_20066	N/A	N/A	ROW Opportunity	Unincorporated	Central	2.8 San Ramon Creek	N/A	N/A	VIA BONITA
ROW_20075	N/A	N/A	ROW Opportunity	Unincorporated	Central	2.8 San Ramon Creek	N/A	N/A	VIA CERRADA
ROW_20094	N/A	N/A	ROW Opportunity	Unincorporated	Central	2.8 San Ramon Creek	N/A	N/A	VIA DON JOSE
ROW_20123	N/A	N/A	ROW Opportunity	Unincorporated	Central	2.8 San Ramon Creek	N/A	N/A	VIA LUCIA
ROW_20135	N/A	N/A	ROW Opportunity	Unincorporated	Central	2.3 Grayson Creek / Murderers Creek	N/A	N/A	VIA PERALTA
ROW_20145	N/A	N/A	ROW Opportunity	Unincorporated	Central	2.8 San Ramon Creek	N/A	N/A	VIA SERENA
ROW_20146	N/A	N/A	ROW Opportunity	Unincorporated	Central	2.3 Grayson Creek / Murderers Creek	N/A	N/A	VIA VALENCIA
ROW_20148	N/A	N/A	ROW Opportunity	Unincorporated	North	3.1 Alhambra Creek	N/A	N/A	VIA VAGUEROS
ROW_2019	N/A	N/A	ROW Opportunity	Unincorporated	Central	2.8 San Ramon Creek	N/A	N/A	BERNIE LN
ROW_20257	N/A	N/A	ROW Opportunity	Unincorporated	Central	2.8 San Ramon Creek	N/A	N/A	VINE LN
ROW_20304	N/A	N/A	ROW Opportunity	Unincorporated	Central	2.3 Grayson Creek / Murderers Creek	N/A	N/A	VIS DEL RIO
ROW_20308	N/A	N/A	ROW Opportunity	Unincorporated	Central	2.3 Grayson Creek / Murderers Creek	N/A	N/A	VIS GRANDE
ROW_20309	N/A	N/A	ROW Opportunity	Unincorporated	Central	2.3 Grayson Creek / Murderers Creek	N/A	N/A	VIS GRANDE
ROW_20310	N/A	N/A	ROW Opportunity	Unincorporated	Central	2.3 Grayson Creek / Murderers Creek	N/A	N/A	VIS GRANDE
ROW_20362	N/A	N/A	ROW Opportunity	Unincorporated	Central	2.8 San Ramon Creek	N/A	N/A	VOLZ CT
ROW_20367	N/A	N/A	ROW Opportunity	Unincorporated	East	1.5 West Antioch Creek	N/A	N/A	W 10TH ST
ROW_20386	N/A	N/A	ROW Opportunity	Unincorporated	East	1.5 West Antioch Creek	N/A	N/A	W 18TH ST
ROW_20477	N/A	N/A	ROW Opportunity	Unincorporated	Central	2.1 Las Trampas Creek	N/A	N/A	W NEWELL AVE
ROW_20523	N/A	N/A	ROW Opportunity	Unincorporated	Central	2.3 Grayson Creek / Murderers Creek	N/A	N/A	WALDEN RD
ROW_2061	N/A	N/A	ROW Opportunity	Unincorporated	Central	2.4 Willow Creek and Coastal Drainages	N/A	N/A	BEVERLY CT
ROW_2062	N/A	N/A	ROW Opportunity	Unincorporated	Central	2.4 Willow Creek and Coastal Drainages	N/A	N/A	BEVERLY DR
ROW_20640	N/A	N/A	ROW Opportunity	Unincorporated	Central	2.4 Willow Creek and Coastal Drainages	N/A	N/A	WASHINGTON ST
ROW_20650	N/A	N/A	ROW Opportunity	Unincorporated	Central	2.4 Willow Creek and Coastal Drainages	N/A	N/A	WATER ST
ROW_20663	N/A	N/A	ROW Opportunity	Unincorporated	Central	2.7 Pine Creek / Galindo Creek	N/A	N/A	WATERFORD LN
ROW_20666	N/A	N/A	ROW Opportunity	Unincorporated	West	5.5 Garrity Creek	N/A	N/A	WATERFORD PL
ROW_20718	N/A	N/A	ROW Opportunity	Unincorporated	Central	2.8 San Ramon Creek	N/A	N/A	WAYLAND LN
ROW_20725	N/A	N/A	ROW Opportunity	Unincorporated	Central	2.3 Grayson Creek / Murderers Creek	N/A	N/A	WAYSIDE PLZ
ROW_20794	N/A	N/A	ROW Opportunity	Unincorporated	West	5.3 San Pablo Creek	N/A	N/A	WESLEY WAY
ROW_20918	N/A	N/A	ROW Opportunity	Unincorporated	Central	2.1 Las Trampas Creek	N/A	N/A	WHITE HORSE CT
ROW_20975	N/A	N/A	ROW Opportunity	Unincorporated	Central	2.1 Las Trampas Creek	N/A	N/A	WHYTE PARK AVE
ROW_20976	N/A	N/A	ROW Opportunity	Unincorporated	Central	2.1 Las Trampas Creek	N/A	N/A	WHYTE PARK AVE
ROW_21074	N/A	N/A	ROW Opportunity	Unincorporated	West	5.2 Wildcat Creek	N/A	N/A	WILLARD AVE
ROW_21094	N/A	N/A	ROW Opportunity	Unincorporated	Central	2.1 Las Trampas Creek	N/A	N/A	WILLOW AVE
ROW_21108	N/A	N/A	ROW Opportunity	Unincorporated	East	1.8 East County Delta Drainages	N/A	N/A	WILLOW LAKE RD
ROW_2112	N/A	N/A	ROW Opportunity	Unincorporated	West	5.5 Garrity Creek	N/A	N/A	BIRCH CT
ROW_21135	N/A	N/A	ROW Opportunity	Unincorporated	Central	2.1 Las Trampas Creek	N/A	N/A	WILLOWBROOK LN
ROW_2114	N/A	N/A	ROW Opportunity	Unincorporated	Central	2.3 Grayson Creek / Murderers Creek	N/A	N/A	BIRCH DR
ROW_21222	N/A	N/A	ROW Opportunity	Unincorporated	East	1.8 East County Delta Drainages	N/A	N/A	WINDSWEEP RD
ROW_21351	N/A	N/A	ROW Opportunity	Unincorporated	Central	2.8 San Ramon Creek	N/A	N/A	WOODHAVEN CT
ROW_21363	N/A	N/A	ROW Opportunity	Unincorporated	Central	2.8 San Ramon Creek	N/A	N/A	WOODLAND DR
ROW_21373	N/A	N/A	ROW Opportunity	Unincorporated	Central	2.3 Grayson Creek / Murderers Creek	N/A	N/A	WOODLAND DR
ROW_21375	N/A	N/A	ROW Opportunity	Unincorporated	Central	2.8 San Ramon Creek	N/A	N/A	WOODLYN RD
ROW_21512	N/A	N/A	ROW Opportunity	Unincorporated	West	5.2 Wildcat Creek	N/A	N/A	YORK ST
ROW_2154	N/A	N/A	ROW Opportunity	Unincorporated	Central	2.3 Grayson Creek / Murderers Creek	N/A	N/A	BISKRA WAY
ROW_21599	N/A	N/A	ROW Opportunity	Unincorporated	East	1.7 East County Delta Drainages	N/A	N/A	STATE RTE 160
ROW_21622	N/A	N/A	ROW Opportunity	Unincorporated	East	1.1 Brushy Creek	N/A	N/A	STATE RTE 4
ROW_223	N/A	N/A	ROW Opportunity	Unincorporated	Central	2.3 Grayson Creek / Murderers Creek	N/A	N/A	2ND AVE S
ROW_227	N/A	N/A	ROW Opportunity	Unincorporated	East	1.8 East County Delta Drainages	N/A	N/A	2ND ST
ROW_2323	N/A	N/A	ROW Opportunity	Unincorporated	West	5.5 Garrity Creek	N/A	N/A	BLUME DR
ROW_234	N/A	N/A	ROW Opportunity	Unincorporated	North	3.3 Rodeo Creek	N/A	N/A	2ND ST
ROW_2359	N/A	N/A	ROW Opportunity	Unincorporated	Central	2.8 San Ramon Creek	N/A	N/A	BOLLA AVE
ROW_2391	N/A	N/A	ROW Opportunity	Unincorporated	Central	2.1 Las Trampas Creek	N/A	N/A	BONITA CT
ROW_2395	N/A	N/A	ROW Opportunity	Unincorporated	Central	2.1 Las Trampas Creek	N/A	N/A	BONITA LN
ROW_2455	N/A	N/A	ROW Opportunity	Unincorporated	Central	2.1 Las Trampas Creek	N/A	N/A	BOULEVARD WAY
ROW_2457	N/A	N/A	ROW Opportunity	Unincorporated	Central	2.1 Las Trampas Creek	N/A	N/A	BOULEVARD WAY
ROW_2459	N/A	N/A	ROW Opportunity	Unincorporated	Central	2.1 Las Trampas Creek	N/A	N/A	BOULEVARD WAY
ROW_2472	N/A	N/A	ROW Opportunity	Unincorporated	West	5.3 San Pablo Creek	N/A	N/A	BOWHILL LN
ROW_2590	N/A	N/A	ROW Opportunity	Unincorporated	Central	2.3 Grayson Creek / Murderers Creek	N/A	N/A	BRIARWOOD CT
ROW_2593	N/A	N/A	ROW Opportunity	Unincorporated	Central	2.3 Grayson Creek / Murderers Creek	N/A	N/A	BRIARWOOD WAY
ROW_2604	N/A	N/A	ROW Opportunity	Unincorporated	Central	2.1 Las Trampas Creek	N/A	N/A	BRIDGE RD
ROW_2609	N/A	N/A	ROW Opportunity	Unincorporated	Central	2.1 Las Trampas Creek	N/A	N/A	BRIDGEFIELD RD
ROW_2673	N/A	N/A	ROW Opportunity	Unincorporated	Central	2.8 San Ramon Creek	N/A	N/A	BRITAIN CT
ROW_2699	N/A	N/A	ROW Opportunity	Unincorporated	Central	2.8 San Ramon Creek	N/A	N/A	BROADWAY
ROW_2734	N/A	N/A	ROW Opportunity	Unincorporated	West	5.3 San Pablo Creek	N/A	N/A	BROOK WAY
ROW_2883	N/A	N/A	ROW Opportunity	Unincorporated	Central	2.8 San Ramon Creek	N/A	N/A	BUCKHORN PL
ROW_2907	N/A	N/A	ROW Opportunity	Unincorporated	Central	2.8 San Ramon Creek	N/A	N/A	BUNCE MEADOWS DR
ROW_2966	N/A	N/A	ROW Opportunity	Unincorporated	Central	2.8 San Ramon Creek	N/A	N/A	BUSHMINT PL
ROW_2968	N/A	N/A	ROW Opportunity	Unincorporated	Central	2.3 Grayson Creek / Murderers Creek	N/A	N/A	BUSKIRK AVE
ROW_2971	N/A	N/A	ROW Opportunity	Unincorporated	Central	2.3 Grayson Creek / Murderers Creek	N/A	N/A	BUSKIRK AVE
ROW_3016	N/A	N/A	ROW Opportunity	Unincorporated	Central	2.4 Willow Creek and Coastal Drainages	N/A	N/A	C ST
ROW_302	N/A	N/A	ROW Opportunity	Unincorporated	West	5.2 Wildcat Creek	N/A	N/A	4TH ST
ROW_3040	N/A	N/A	ROW Opportunity	Unincorporated	East	1.8 East County Delta Drainages	N/A	N/A	CABRILLO PT
ROW_3066	N/A	N/A	ROW Opportunity	Unincorporated	Central	2.3 Grayson Creek / Murderers Creek	N/A	N/A	CAIRO DR
ROW_3091	N/A	N/A	ROW Opportunity	Unincorporated	North	3.4 Carquinez Straits Drainages	N/A	N/A	CALIFORNIA ST
ROW_3108	N/A	N/A	ROW Opportunity	Unincorporated	Central	2.1 Las Trampas Creek	N/A	N/A	CALVIN CT
ROW_317	N/A	N/A	ROW Opportunity	Unincorporated	West	5.2 Wildcat Creek	N/A	N/A	5TH ST
ROW_3205	N/A	N/A	ROW Opportunity	Unincorporated	Central	2.8 San Ramon Creek	N/A	N/A	CAMEL LN
ROW_3216	N/A	N/A	ROW Opportunity	Unincorporated	Central	2.1 Las Trampas Creek	N/A	N/A	CAMELIA LN
ROW_3233	N/A	N/A	ROW Opportunity	Unincorporated	Central	2.8 San Ramon Creek	N/A	N/A	CAMILLE LN
ROW_3234	N/A	N/A	ROW Opportunity	Unincorporated	Central	2.8 San Ramon Creek	N/A	N/A	CAMILLE LN
ROW_326	N/A	N/A	ROW Opportunity	Unincorporated	West	5.2 Wildcat Creek	N/A	N/A	6TH ST
ROW_3262	N/A	N/A	ROW Opportunity	Unincorporated	West	5.3 San Pablo Creek	N/A	N/A	CAMPBELL LN
ROW_3299	N/A	N/A	ROW Opportunity	Unincorporated	East	1.8 East County Delta Drainages	N/A	N/A	CANAL RD
ROW_336	N/A	N/A	ROW Opportunity	Unincorporated	West	5.2 Wildcat Creek	N/A	N/A	7TH ST
ROW_3515	N/A	N/A	ROW Opportunity	Unincorporated	West	5.3 San Pablo Creek	N/A	N/A	CARLTON CT
ROW_3552	N/A	N/A	ROW Opportunity	Unincorporated	Central	2.3 Grayson Creek / Murderers Creek	N/A	N/A	CAROB ST
ROW_3595	N/A	N/A	ROW Opportunity	Unincorporated	Central	2.8 San Ramon Creek	N/A	N/A	CARRIAGE CT
ROW_362	N/A	N/A	ROW Opportunity	Unincorporated	Central	2.4 Willow Creek and Coastal Drainages	N/A	N/A	A ST
ROW_3634	N/A	N/A	ROW Opportunity	Unincorporated	Central	2.8 San Ramon Creek	N/A	N/A	CASA MARIA CT
ROW_3638	N/A	N/A	ROW Opportunity	Unincorporated	Central	2.8 San Ramon Creek	N/A	N/A	CASA VALLECITA
ROW_3697	N/A	N/A	ROW Opportunity	Unincorporated	Central	2.8 San Ramon Creek	N/A	N/A	CASTLE CREEK PL
ROW_3745	N/A	N/A	ROW Opportunity	Unincorporated	West	5.2 Wildcat Creek	N/A	N/A	CASTRO ST
ROW_3788	N/A	N/A	ROW Opportunity	Unincorporated	Central	2.3 Grayson Creek / Murderers Creek	N/A	N/A	CEBU DR
ROW_3793	N/A	N/A	ROW Opportunity	Unincorporated	Central	2.3 Grayson Creek / Murderers Creek	N/A	N/A	CEDAR BROOK CT
ROW_3807	N/A	N/A	ROW Opportunity	Unincorporated	Central	2.8 San Ramon Creek	N/A	N/A	CEDAR LN
ROW_3873	N/A	N/A	ROW Opportunity	Unincorporated	Central	2.1 Las Trampas Creek	N/A	N/A	CENTER ST
ROW_391	N/A	N/A	ROW Opportunity	Unincorporated	Central	2.8 San Ramon Creek	N/A	N/A	ACACIA LN

db_index	Project Name	Size	Slope	Infiltration	Yield Class	Removes Pollutant Loads	Augments Water Supply	Provides Flood Control	Reestablishes Natural Drainage	Develops Open Space	Community	Total Score
ROW 19084	N/A	N/A	2	1	1	2	1	1	1	1	1	12
ROW 19098	N/A	N/A	2	1	1	2	1	1	1	1	1	12
ROW 19106	N/A	N/A	2	1	1	2	1	1	1	1	1	12
ROW 19213	N/A	N/A	2	1	1	2	1	1	1	1	1	12
ROW 19436	N/A	N/A	2	1	1	2	1	1	1	1	1	12
ROW 19445	N/A	N/A	2	1	1	2	1	1	1	1	1	12
ROW 19446	N/A	N/A	2	1	1	2	1	1	1	1	1	12
ROW 19587	N/A	N/A	2	1	1	2	1	1	1	1	1	12
ROW 19634	N/A	N/A	2	1	1	2	1	1	1	1	1	12
ROW 19698	N/A	N/A	2	2	0	2	1	1	1	1	1	12
ROW 19715	N/A	N/A	2	1	1	2	1	1	1	1	1	12
ROW 19753	N/A	N/A	2	1	1	2	1	1	1	1	1	12
ROW 1978	N/A	N/A	2	1	1	2	1	1	1	1	1	12
ROW 19795	N/A	N/A	2	1	1	2	1	1	1	1	1	12
ROW 19840	N/A	N/A	2	1	1	2	1	1	1	1	1	12
ROW 19888	N/A	N/A	2	1	1	2	1	1	1	1	1	12
ROW 19963	N/A	N/A	2	1	1	2	1	1	1	1	1	12
ROW 19972	N/A	N/A	2	1	1	2	1	1	1	1	1	12
ROW 2003	N/A	N/A	2	1	1	2	1	1	1	1	1	12
ROW 20060	N/A	N/A	2	1	1	2	1	1	1	1	1	12
ROW 20066	N/A	N/A	2	1	1	2	1	1	1	1	1	12
ROW 20075	N/A	N/A	2	1	1	2	1	1	1	1	1	12
ROW 20094	N/A	N/A	2	1	1	2	1	1	1	1	1	12
ROW 20123	N/A	N/A	2	1	1	2	1	1	1	1	1	12
ROW 20135	N/A	N/A	2	1	1	2	1	1	1	1	1	12
ROW 20145	N/A	N/A	2	1	1	2	1	1	1	1	1	12
ROW 20146	N/A	N/A	2	1	1	2	1	1	1	1	1	12
ROW 20148	N/A	N/A	2	1	1	2	1	1	1	1	1	12
ROW 2019	N/A	N/A	2	1	1	2	1	1	1	1	1	12
ROW 20257	N/A	N/A	2	1	1	2	1	1	1	1	1	12
ROW 20304	N/A	N/A	2	1	1	2	1	1	1	1	1	12
ROW 20308	N/A	N/A	2	1	1	2	1	1	1	1	1	12
ROW 20309	N/A	N/A	2	1	1	2	1	1	1	1	1	12
ROW 20310	N/A	N/A	2	1	1	2	1	1	1	1	1	12
ROW 20362	N/A	N/A	2	1	1	2	1	1	1	1	1	12
ROW 20367	N/A	N/A	2	1	1	2	1	1	1	1	1	12
ROW 20386	N/A	N/A	2	1	1	2	1	1	1	1	1	12
ROW 20477	N/A	N/A	2	1	1	2	1	1	1	1	1	12
ROW 20523	N/A	N/A	2	1	1	2	1	1	1	1	1	12
ROW 2061	N/A	N/A	2	1	1	2	1	1	1	1	1	12
ROW 2062	N/A	N/A	2	1	1	2	1	1	1	1	1	12
ROW 20640	N/A	N/A	2	1	1	2	1	1	1	1	1	12
ROW 20650	N/A	N/A	2	1	1	2	1	1	1	1	1	12
ROW 20663	N/A	N/A	2	1	1	2	1	1	1	1	1	12
ROW 20666	N/A	N/A	2	1	1	2	1	1	1	1	1	12
ROW 20718	N/A	N/A	2	1	1	2	1	1	1	1	1	12
ROW 20725	N/A	N/A	2	1	1	2	1	1	1	1	1	12
ROW 20794	N/A	N/A	2	1	1	2	1	1	1	1	1	12
ROW 20918	N/A	N/A	2	1	1	2	1	1	1	1	1	12
ROW 20975	N/A	N/A	2	1	1	2	1	1	1	1	1	12
ROW 20976	N/A	N/A	2	1	1	2	1	1	1	1	1	12
ROW 21074	N/A	N/A	2	1	1	2	1	1	1	1	1	12
ROW 21094	N/A	N/A	2	1	1	2	1	1	1	1	1	12
ROW 21108	N/A	N/A	2	1	1	2	1	1	1	1	1	12
ROW 2112	N/A	N/A	2	1	1	2	1	1	1	1	1	12
ROW 21135	N/A	N/A	2	1	1	2	1	1	1	1	1	12
ROW 2114	N/A	N/A	2	1	1	2	1	1	1	1	1	12
ROW 21222	N/A	N/A	2	2	0	2	1	1	1	1	1	12
ROW 21351	N/A	N/A	2	1	1	2	1	1	1	1	1	12
ROW 21363	N/A	N/A	2	1	1	2	1	1	1	1	1	12
ROW 21373	N/A	N/A	2	1	1	2	1	1	1	1	1	12
ROW 21375	N/A	N/A	2	1	1	2	1	1	1	1	1	12
ROW 21512	N/A	N/A	2	1	1	2	1	1	1	1	1	12
ROW 2154	N/A	N/A	2	1	1	2	1	1	1	1	1	12
ROW 21599	N/A	N/A	1	2	1	2	1	1	1	1	1	12
ROW 21622	N/A	N/A	2	1	1	2	1	1	1	1	1	12
ROW 223	N/A	N/A	2	1	1	2	1	1	1	1	1	12
ROW 227	N/A	N/A	2	1	1	2	1	1	1	1	1	12
ROW 2323	N/A	N/A	2	1	1	2	1	1	1	1	1	12
ROW 234	N/A	N/A	2	1	1	2	1	1	1	1	1	12
ROW 2359	N/A	N/A	2	1	1	2	1	1	1	1	1	12
ROW 2391	N/A	N/A	2	1	1	2	1	1	1	1	1	12
ROW 2395	N/A	N/A	2	1	1	2	1	1	1	1	1	12
ROW 2455	N/A	N/A	2	1	1	2	1	1	1	1	1	12
ROW 2457	N/A	N/A	2	1	1	2	1	1	1	1	1	12
ROW 2459	N/A	N/A	2	1	1	2	1	1	1	1	1	12
ROW 2472	N/A	N/A	2	1	1	2	1	1	1	1	1	12
ROW 2590	N/A	N/A	2	1	1	2	1	1	1	1	1	12
ROW 2593	N/A	N/A	2	1	1	2	1	1	1	1	1	12
ROW 2604	N/A	N/A	2	1	1	2	1	1	1	1	1	12
ROW 2609	N/A	N/A	2	1	1	2	1	1	1	1	1	12
ROW 2673	N/A	N/A	2	1	1	2	1	1	1	1	1	12
ROW 2699	N/A	N/A	2	1	1	2	1	1	1	1	1	12
ROW 2734	N/A	N/A	2	1	1	2	1	1	1	1	1	12
ROW 2883	N/A	N/A	2	1	1	2	1	1	1	1	1	12
ROW 2907	N/A	N/A	2	1	1	2	1	1	1	1	1	12
ROW 2966	N/A	N/A	2	1	1	2	1	1	1	1	1	12
ROW 2968	N/A	N/A	2	1	1	2	1	1	1	1	1	12
ROW 2971	N/A	N/A	2	1	1	2	1	1	1	1	1	12
ROW 3016	N/A	N/A	2	1	1	2	1	1	1	1	1	12
ROW 302	N/A	N/A	2	1	1	2	1	1	1	1	1	12
ROW 3040	N/A	N/A	2	1	1	2	1	1	1	1	1	12
ROW 3066	N/A	N/A	2	1	1	2	1	1	1	1	1	12
ROW 3091	N/A	N/A	2	1	1	2	1	1	1	1	1	12
ROW 3108	N/A	N/A	2	1	1	2	1	1	1	1	1	12
ROW 317	N/A	N/A	2	1	1	2	1	1	1	1	1	12
ROW 3205	N/A	N/A	2	1	1	2	1	1	1	1	1	12
ROW 3216	N/A	N/A	2	1	1	2	1	1	1	1	1	12
ROW 3233	N/A	N/A	1	2	1	2	1	1	1	1	1	12
ROW 3234	N/A	N/A	1	2	1	2	1	1	1	1	1	12
ROW 326	N/A	N/A	2	1	1	2	1	1	1	1	1	12
ROW 3262	N/A	N/A	2	1	1	2	1	1	1	1	1	12
ROW 3299	N/A	N/A	2	2	0	2	1	1	1	1	1	12
ROW 336	N/A	N/A	2	1	1	2	1	1	1	1	1	12
ROW 3515	N/A	N/A	2	1	1	2	1	1	1	1	1	12
ROW 3552	N/A	N/A	2	1	1	2	1	1	1	1	1	12
ROW 3595	N/A	N/A	2	1	1	2	1	1	1	1	1	12
ROW 362	N/A	N/A	2	1	1	2	1	1	1	1	1	12
ROW 3634	N/A	N/A	2	1	1	2	1	1	1	1	1	12
ROW 3638	N/A	N/A	2	1	1	2	1	1	1	1	1	12
ROW 3697	N/A	N/A	2	1	1	2	1	1	1	1	1	12
ROW 3745	N/A	N/A	2	1	1	2	1	1	1	1	1	12
ROW 3788	N/A	N/A	2	1	1	2	1	1	1	1	1	12
ROW 3793	N/A	N/A	2	1	1	2	1	1	1	1	1	12
ROW 3807	N/A	N/A	2	1	1	2	1	1	1	1	1	12
ROW 3873	N/A	N/A	2	1	1	2	1	1	1	1	1	12
ROW 391	N/A	N/A	2	1	1	2	1	1	1	1	1	12

db_index	Project Name	Stakeholder	Project Type	Jurisdiction	Planning Unit	Watershed	APN	Owner	Street Name
ROW 3926	N/A	N/A	ROW Opportunity	Unincorporated	Central	2.8 San Ramon Creek	N/A	N/A	CERRO VIS
ROW 3930	N/A	N/A	ROW Opportunity	Unincorporated	Central	2.8 San Ramon Creek	N/A	N/A	CERVATO DR
ROW 4039	N/A	N/A	ROW Opportunity	Unincorporated	Central	2.3 Grayson Creek / Murderers Creek	N/A	N/A	CHARTER OAK CIR
ROW 4041	N/A	N/A	ROW Opportunity	Unincorporated	Central	2.3 Grayson Creek / Murderers Creek	N/A	N/A	CHARTER OAK CIR
ROW 4099	N/A	N/A	ROW Opportunity	Unincorporated	Central	2.3 Grayson Creek / Murderers Creek	N/A	N/A	CHERRY LN
ROW 4107	N/A	N/A	ROW Opportunity	Unincorporated	Central	2.3 Grayson Creek / Murderers Creek	N/A	N/A	CHERRY WAY
ROW 4129	N/A	N/A	ROW Opportunity	Unincorporated	Central	2.3 Grayson Creek / Murderers Creek	N/A	N/A	CHESTER CT
ROW 4150	N/A	N/A	ROW Opportunity	Unincorporated	West	5.3 San Pablo Creek	N/A	N/A	CHEVY WAY
ROW 4211	N/A	N/A	ROW Opportunity	Unincorporated	West	5.5 Garrity Creek	N/A	N/A	CHRISTINE CT
ROW 4220	N/A	N/A	ROW Opportunity	Unincorporated	Central	2.8 San Ramon Creek	N/A	N/A	CHRISTOPHER LN
ROW 4242	N/A	N/A	ROW Opportunity	Unincorporated	Central	2.8 San Ramon Creek	N/A	N/A	CINDY LN
ROW 4258	N/A	N/A	ROW Opportunity	Unincorporated	Central	2.1 Las Trampas Creek	N/A	N/A	CIRCLE DR
ROW 4309	N/A	N/A	ROW Opportunity	Unincorporated	West	3.8 Rheem Creek	N/A	N/A	CLARENDON CT
ROW 4366	N/A	N/A	ROW Opportunity	Unincorporated	Central	2.4 Willow Creek and Coastal Drainages	N/A	N/A	CLEARLAND DR
ROW 437	N/A	N/A	ROW Opportunity	Unincorporated	North	3.5 Peyton Slough	N/A	N/A	ADELAIDE DR
ROW 4379	N/A	N/A	ROW Opportunity	Unincorporated	Central	2.4 Willow Creek and Coastal Drainages	N/A	N/A	CLEMENT AVE
ROW 4384	N/A	N/A	ROW Opportunity	Unincorporated	Central	2.4 Willow Creek and Coastal Drainages	N/A	N/A	CLEVELAND AVE
ROW 4413	N/A	N/A	ROW Opportunity	Unincorporated	Central	2.3 Grayson Creek / Murderers Creek	N/A	N/A	CLL FLORES
ROW 4418	N/A	N/A	ROW Opportunity	Unincorporated	Central	2.3 Grayson Creek / Murderers Creek	N/A	N/A	CLL MOLINO
ROW 4428	N/A	N/A	ROW Opportunity	Unincorporated	Central	2.1 Las Trampas Creek	N/A	N/A	CLOVER LN
ROW 4482	N/A	N/A	ROW Opportunity	Unincorporated	West	5.3 San Pablo Creek	N/A	N/A	COBBLESTONE CT
ROW 4501	N/A	N/A	ROW Opportunity	Unincorporated	Central	2.3 Grayson Creek / Murderers Creek	N/A	N/A	COGGINS DR
ROW 4607	N/A	N/A	ROW Opportunity	Unincorporated	Central	2.3 Grayson Creek / Murderers Creek	N/A	N/A	CONCORD AVE
ROW 4614	N/A	N/A	ROW Opportunity	Unincorporated	Central	2.3 Grayson Creek / Murderers Creek	N/A	N/A	CONCORD AVE
ROW 4631	N/A	N/A	ROW Opportunity	Unincorporated	Central	2.6 Mt. Diablo Creek	N/A	N/A	CONCORD BLVD
ROW 4716	N/A	N/A	ROW Opportunity	Unincorporated	Central	2.3 Grayson Creek / Murderers Creek	N/A	N/A	CORA CT
ROW 4815	N/A	N/A	ROW Opportunity	Unincorporated	Central	2.3 Grayson Creek / Murderers Creek	N/A	N/A	CORTE ESTRELLA
ROW 4875	N/A	N/A	ROW Opportunity	Unincorporated	Central	2.1 Las Trampas Creek	N/A	N/A	COTTAGE CT
ROW 4879	N/A	N/A	ROW Opportunity	Unincorporated	Central	2.1 Las Trampas Creek	N/A	N/A	COTTAGE LN
ROW 4925	N/A	N/A	ROW Opportunity	Unincorporated	Central	2.1 Las Trampas Creek	N/A	N/A	COUNTRYSIDE CT
ROW 4941	N/A	N/A	ROW Opportunity	Unincorporated	South	4.3 Alamo Creek / Tassajara Creek	N/A	N/A	COURTNEY LN
ROW 5000	N/A	N/A	ROW Opportunity	Unincorporated	Central	2.1 Las Trampas Creek	N/A	N/A	CRAWFORD CT
ROW 502	N/A	N/A	ROW Opportunity	Unincorporated	West	5.2 Wildcat Creek	N/A	N/A	ALAMO AVE
ROW 5108	N/A	N/A	ROW Opportunity	Unincorporated	East	1.4 Lower Marsh Creek	N/A	N/A	CRISMORE DR
ROW 511	N/A	N/A	ROW Opportunity	Unincorporated	Central	2.8 San Ramon Creek	N/A	N/A	ALAMO LN
ROW 5112	N/A	N/A	ROW Opportunity	Unincorporated	Central	2.4 Willow Creek and Coastal Drainages	N/A	N/A	CRIVELLO AVE
ROW 5234	N/A	N/A	ROW Opportunity	Unincorporated	Central	2.6 Mt. Diablo Creek	N/A	N/A	CLUTE LN
ROW 5277	N/A	N/A	ROW Opportunity	Unincorporated	Central	2.4 Willow Creek and Coastal Drainages	N/A	N/A	D ST
ROW 530	N/A	N/A	ROW Opportunity	Unincorporated	Central	2.8 San Ramon Creek	N/A	N/A	ALAMO WAY
ROW 5301	N/A	N/A	ROW Opportunity	Unincorporated	Central	2.3 Grayson Creek / Murderers Creek	N/A	N/A	DAKAR DR
ROW 5302	N/A	N/A	ROW Opportunity	Unincorporated	Central	2.3 Grayson Creek / Murderers Creek	N/A	N/A	DAKAR DR
ROW 5303	N/A	N/A	ROW Opportunity	Unincorporated	Central	2.3 Grayson Creek / Murderers Creek	N/A	N/A	DAKAR DR
ROW 5349	N/A	N/A	ROW Opportunity	Unincorporated	Central	2.3 Grayson Creek / Murderers Creek	N/A	N/A	DAMASCUS DR
ROW 5350	N/A	N/A	ROW Opportunity	Unincorporated	Central	2.3 Grayson Creek / Murderers Creek	N/A	N/A	DAMASCUS LOOP
ROW 5359	N/A	N/A	ROW Opportunity	Unincorporated	Central	2.8 San Ramon Creek	N/A	N/A	DANALA FARMS
ROW 5413	N/A	N/A	ROW Opportunity	Unincorporated	Central	2.8 San Ramon Creek	N/A	N/A	DARLENE CT
ROW 5433	N/A	N/A	ROW Opportunity	Unincorporated	Central	2.3 Grayson Creek / Murderers Creek	N/A	N/A	DAVID CT
ROW 5436	N/A	N/A	ROW Opportunity	Unincorporated	Central	2.8 San Ramon Creek	N/A	N/A	DAVID DR
ROW 548	N/A	N/A	ROW Opportunity	Unincorporated	Central	2.4 Willow Creek and Coastal Drainages	N/A	N/A	ALBERTS AVE
ROW 5495	N/A	N/A	ROW Opportunity	Unincorporated	Central	2.4 Willow Creek and Coastal Drainages	N/A	N/A	DEANZA CT
ROW 5582	N/A	N/A	ROW Opportunity	Unincorporated	Central	2.3 Grayson Creek / Murderers Creek	N/A	N/A	DEL HOMBRE LN
ROW 5642	N/A	N/A	ROW Opportunity	Unincorporated	East	1.8 East County Delta Drainages	N/A	N/A	DELTA COVES DR
ROW 5644	N/A	N/A	ROW Opportunity	Unincorporated	East	1.8 East County Delta Drainages	N/A	N/A	DELTA COVES DR
ROW 5679	N/A	N/A	ROW Opportunity	Unincorporated	Central	2.8 San Ramon Creek	N/A	N/A	DENYCE CT
ROW 570	N/A	N/A	ROW Opportunity	Unincorporated	Central	2.1 Las Trampas Creek	N/A	N/A	ALDER AVE
ROW 5718	N/A	N/A	ROW Opportunity	Unincorporated	West	5.3 San Pablo Creek	N/A	N/A	DEVON WAY
ROW 579	N/A	N/A	ROW Opportunity	Unincorporated	Central	2.3 Grayson Creek / Murderers Creek	N/A	N/A	ALDERWOOD LN
ROW 580	N/A	N/A	ROW Opportunity	Unincorporated	Central	2.3 Grayson Creek / Murderers Creek	N/A	N/A	ALDERWOOD LN
ROW 5801	N/A	N/A	ROW Opportunity	Unincorporated	Central	2.8 San Ramon Creek	N/A	N/A	DIABLO VIS
ROW 5858	N/A	N/A	ROW Opportunity	Unincorporated	East	1.8 East County Delta Drainages	N/A	N/A	DISCOVERY BAY BLVD
ROW 5859	N/A	N/A	ROW Opportunity	Unincorporated	East	1.8 East County Delta Drainages	N/A	N/A	DISCOVERY BAY BLVD
ROW 5861	N/A	N/A	ROW Opportunity	Unincorporated	East	1.8 East County Delta Drainages	N/A	N/A	DISCOVERY PT
ROW 5862	N/A	N/A	ROW Opportunity	Unincorporated	East	1.8 East County Delta Drainages	N/A	N/A	DISCOVERY PT
ROW 5865	N/A	N/A	ROW Opportunity	Unincorporated	Central	2.6 Mt. Diablo Creek	N/A	N/A	DIXON LN
ROW 5944	N/A	N/A	ROW Opportunity	Unincorporated	North	3.5 Peyton Slough	N/A	N/A	DONNA DR
ROW 598	N/A	N/A	ROW Opportunity	Unincorporated	Central	2.4 Willow Creek and Coastal Drainages	N/A	N/A	ALFARO AVE
ROW 5983	N/A	N/A	ROW Opportunity	Unincorporated	Central	2.8 San Ramon Creek	N/A	N/A	DORRIS PL
ROW 5997	N/A	N/A	ROW Opportunity	Unincorporated	Central	2.3 Grayson Creek / Murderers Creek	N/A	N/A	DOS ROBLES CT
ROW 5998	N/A	N/A	ROW Opportunity	Unincorporated	Central	2.3 Grayson Creek / Murderers Creek	N/A	N/A	DOS ROBLES CT
ROW 6000	N/A	N/A	ROW Opportunity	Unincorporated	East	1.8 East County Delta Drainages	N/A	N/A	DOUBLE POINT WAY
ROW 605	N/A	N/A	ROW Opportunity	Unincorporated	Central	2.3 Grayson Creek / Murderers Creek	N/A	N/A	ALGIERIS WAY
ROW 6067	N/A	N/A	ROW Opportunity	Unincorporated	East	1.8 East County Delta Drainages	N/A	N/A	DRAKES CT
ROW 607	N/A	N/A	ROW Opportunity	Unincorporated	Central	2.3 Grayson Creek / Murderers Creek	N/A	N/A	ALGIERIS CIR
ROW 608	N/A	N/A	ROW Opportunity	Unincorporated	Central	2.3 Grayson Creek / Murderers Creek	N/A	N/A	ALGIERIS DR
ROW 609	N/A	N/A	ROW Opportunity	Unincorporated	Central	2.3 Grayson Creek / Murderers Creek	N/A	N/A	ALGIERIS WAY
ROW 6102	N/A	N/A	ROW Opportunity	Unincorporated	West	5.2 Wildcat Creek	N/A	N/A	DUBOCE AVE
ROW 6244	N/A	N/A	ROW Opportunity	Unincorporated	East	1.8 East County Delta Drainages	N/A	N/A	E CYPRESS RD
ROW 6248	N/A	N/A	ROW Opportunity	Unincorporated	Central	2.3 Grayson Creek / Murderers Creek	N/A	N/A	E ELMWOOD DR
ROW 6340	N/A	N/A	ROW Opportunity	Unincorporated	Central	2.6 Mt. Diablo Creek	N/A	N/A	EARL LN
ROW 6345	N/A	N/A	ROW Opportunity	Unincorporated	Central	2.8 San Ramon Creek	N/A	N/A	EAST LN
ROW 6354	N/A	N/A	ROW Opportunity	Unincorporated	Central	2.3 Grayson Creek / Murderers Creek	N/A	N/A	EASTER CT
ROW 6446	N/A	N/A	ROW Opportunity	Unincorporated	North	3.3 Rodeo Creek	N/A	N/A	EDWARD WERTH DR
ROW 6447	N/A	N/A	ROW Opportunity	Unincorporated	North	3.3 Rodeo Creek	N/A	N/A	EDWARD WERTH DR
ROW 6459	N/A	N/A	ROW Opportunity	Unincorporated	West	5.5 Garrity Creek	N/A	N/A	ERIC DR
ROW 6490	N/A	N/A	ROW Opportunity	Unincorporated	Central	2.8 San Ramon Creek	N/A	N/A	EL CENTRO
ROW 6541	N/A	N/A	ROW Opportunity	Unincorporated	Central	2.3 Grayson Creek / Murderers Creek	N/A	N/A	EL PASEO
ROW 6585	N/A	N/A	ROW Opportunity	Unincorporated	Central	2.3 Grayson Creek / Murderers Creek	N/A	N/A	EL SERENA
ROW 6625	N/A	N/A	ROW Opportunity	Unincorporated	Central	2.3 Grayson Creek / Murderers Creek	N/A	N/A	ELEANA DR
ROW 6628	N/A	N/A	ROW Opportunity	Unincorporated	Central	2.3 Grayson Creek / Murderers Creek	N/A	N/A	ELENA CT
ROW 6640	N/A	N/A	ROW Opportunity	Unincorporated	Central	2.8 San Ramon Creek	N/A	N/A	ELIZABETH CT
ROW 6674	N/A	N/A	ROW Opportunity	Unincorporated	Central	2.3 Grayson Creek / Murderers Creek	N/A	N/A	ELLIS RD
ROW 669	N/A	N/A	ROW Opportunity	Unincorporated	Central	2.1 Las Trampas Creek	N/A	N/A	ALLENDALE CT
ROW 6699	N/A	N/A	ROW Opportunity	Unincorporated	Central	2.3 Grayson Creek / Murderers Creek	N/A	N/A	ELMINYA DR
ROW 6704	N/A	N/A	ROW Opportunity	Unincorporated	Central	2.3 Grayson Creek / Murderers Creek	N/A	N/A	ELMWOOD CT
ROW 6706	N/A	N/A	ROW Opportunity	Unincorporated	Central	2.3 Grayson Creek / Murderers Creek	N/A	N/A	ELMWOOD DR
ROW 6718	N/A	N/A	ROW Opportunity	Unincorporated	East	1.4 Lower Marsh Creek	N/A	N/A	ELVES LN
ROW 6789	N/A	N/A	ROW Opportunity	Unincorporated	Central	2.4 Willow Creek and Coastal Drainages	N/A	N/A	ENES AVE
ROW 6802	N/A	N/A	ROW Opportunity	Unincorporated	Central	2.8 San Ramon Creek	N/A	N/A	ENT VERDE
ROW 6844	N/A	N/A	ROW Opportunity	Unincorporated	Central	2.8 San Ramon Creek	N/A	N/A	ESCONDIDO CT
ROW 6940	N/A	N/A	ROW Opportunity	Unincorporated	Central	2.1 Las Trampas Creek	N/A	N/A	EVERGREEN CT
ROW 7003	N/A	N/A	ROW Opportunity	Unincorporated	Central	2.4 Willow Creek and Coastal Drainages	N/A	N/A	FAIRVIEW AVE
ROW 7017	N/A	N/A	ROW Opportunity	Unincorporated	Central	2.8 San Ramon Creek	N/A	N/A	FAIRWAY DR
ROW 7064	N/A	N/A	ROW Opportunity	Unincorporated	North	3.1 Alhambra Creek	N/A	N/A	FALLEN OAK LN
ROW 7080	N/A	N/A	ROW Opportunity	Unincorporated	Central	2.3 Grayson Creek / Murderers Creek	N/A	N/A	FARAN DR
ROW 7206	N/A	N/A	ROW Opportunity	Unincorporated	Central	2.7 Pine Creek / Galindo Creek	N/A	N/A	FIFI CT
ROW 7225	N/A	N/A	ROW Opportunity	Unincorporated	Central	2.8 San Ramon Creek	N/A	N/A	FINLEY LN
ROW 7292	N/A	N/A	ROW Opportunity	Unincorporated	North	3.5 Peyton Slough	N/A	N/A	FLARE EAST RD
ROW 7325	N/A	N/A	ROW Opportunity	Unincorporated	Central	2.3 Grayson Creek / Murderers Creek	N/A	N/A	FLORES CT
ROW 7378	N/A	N/A	ROW Opportunity	Unincorporated	West	5.3 San Pablo Creek	N/A	N/A	FORDHAM ST
ROW 7412	N/A	N/A	ROW Opportunity	Unincorporated	Central	2.3 Grayson Creek / Murderers Creek	N/A	N/A	FOSS CT
ROW 7457	N/A	N/A	ROW Opportunity	Unincorporated	Central	2.3 Grayson Creek / Murderers Creek	N/A	N/A	FOGLOVE LN
ROW 7475	N/A	N/A	ROW Opportunity	Unincorporated	Central	2.3 Grayson Creek / Murderers Creek	N/A	N/A	FRANCES WAY
ROW 7476	N/A	N/A	ROW Opportunity	Unincorporated	Central	2.8 San Ramon Creek	N/A	N/A	FRANCESCA LN
ROW 7504	N/A	N/A	ROW Opportunity	Unincorporated	Central	2.4 Willow Creek and Coastal Drainages	N/A	N/A	FRANKLIN AVE
ROW 7531	N/A	N/A	ROW Opportunity	Unincorporated	Central	2.1 Las Trampas Creek	N/A	N/A	FREEMAN CT
ROW 7557	N/A	N/A	ROW Opportunity	Unincorporated	West	5.3 San Pablo Creek	N/A	N/A	FRIAR CT
ROW 7605	N/A	N/A	ROW Opportunity	Unincorporated	Central	2.4 Willow Creek and Coastal Drainages	N/A	N/A	G ST

db_index	Project Name	Size	Slope	Infiltration	Yield Class	Removes Pollutant Loads	Augments Water Supply	Provides Flood Control	Reestablishes Natural Drainage	Develops Open Space	Community	Total Score
ROW 3926	N/A	N/A	2	1	1	2	1	1	1	1	1	12
ROW 3930	N/A	N/A	2	1	1	2	1	1	1	1	1	12
ROW 4039	N/A	N/A	2	1	1	2	1	1	1	1	1	12
ROW 4041	N/A	N/A	2	1	1	2	1	1	1	1	1	12
ROW 4099	N/A	N/A	2	1	1	2	1	1	1	1	1	12
ROW 4107	N/A	N/A	2	1	1	2	1	1	1	1	1	12
ROW 4129	N/A	N/A	2	1	1	2	1	1	1	1	1	12
ROW 4150	N/A	N/A	2	1	1	2	1	1	1	1	1	12
ROW 4211	N/A	N/A	2	1	1	2	1	1	1	1	1	12
ROW 4220	N/A	N/A	2	1	1	2	1	1	1	1	1	12
ROW 4242	N/A	N/A	1	2	1	2	1	1	1	1	1	12
ROW 4258	N/A	N/A	2	1	1	2	1	1	1	1	1	12
ROW 4309	N/A	N/A	2	1	1	2	1	1	1	1	1	12
ROW 4366	N/A	N/A	2	1	1	2	1	1	1	1	1	12
ROW 437	N/A	N/A	2	1	1	2	1	1	1	1	1	12
ROW 4379	N/A	N/A	2	1	1	2	1	1	1	1	1	12
ROW 4384	N/A	N/A	2	1	1	2	1	1	1	1	1	12
ROW 4413	N/A	N/A	2	1	1	2	1	1	1	1	1	12
ROW 4418	N/A	N/A	2	1	1	2	1	1	1	1	1	12
ROW 4428	N/A	N/A	2	1	1	2	1	1	1	1	1	12
ROW 4482	N/A	N/A	2	1	1	2	1	1	1	1	1	12
ROW 4501	N/A	N/A	2	1	1	2	1	1	1	1	1	12
ROW 4607	N/A	N/A	2	2	0	2	1	1	1	1	1	12
ROW 4614	N/A	N/A	2	2	0	2	1	1	1	1	1	12
ROW 4622	N/A	N/A	2	1	1	2	1	1	1	1	1	12
ROW 4716	N/A	N/A	2	1	1	2	1	1	1	1	1	12
ROW 4815	N/A	N/A	2	1	1	2	1	1	1	1	1	12
ROW 4875	N/A	N/A	2	1	1	2	1	1	1	1	1	12
ROW 4879	N/A	N/A	2	1	1	2	1	1	1	1	1	12
ROW 4925	N/A	N/A	2	1	1	2	1	1	1	1	1	12
ROW 4941	N/A	N/A	2	1	1	2	1	1	1	1	1	12
ROW 5000	N/A	N/A	2	1	1	2	1	1	1	1	1	12
ROW 502	N/A	N/A	2	1	1	2	1	1	1	1	1	12
ROW 5108	N/A	N/A	2	2	0	2	1	1	1	1	1	12
ROW 511	N/A	N/A	2	1	1	2	1	1	1	1	1	12
ROW 5112	N/A	N/A	2	1	1	2	1	1	1	1	1	12
ROW 5234	N/A	N/A	2	1	1	2	1	1	1	1	1	12
ROW 5277	N/A	N/A	2	1	1	2	1	1	1	1	1	12
ROW 530	N/A	N/A	2	1	1	2	1	1	1	1	1	12
ROW 5301	N/A	N/A	2	1	1	2	1	1	1	1	1	12
ROW 5302	N/A	N/A	2	1	1	2	1	1	1	1	1	12
ROW 5303	N/A	N/A	2	1	1	2	1	1	1	1	1	12
ROW 5349	N/A	N/A	2	1	1	2	1	1	1	1	1	12
ROW 5350	N/A	N/A	2	1	1	2	1	1	1	1	1	12
ROW 5359	N/A	N/A	1	2	1	2	1	1	1	1	1	12
ROW 5413	N/A	N/A	2	1	1	2	1	1	1	1	1	12
ROW 5433	N/A	N/A	2	1	1	2	1	1	1	1	1	12
ROW 5436	N/A	N/A	2	1	1	2	1	1	1	1	1	12
ROW 548	N/A	N/A	2	1	1	2	1	1	1	1	1	12
ROW 5495	N/A	N/A	2	1	1	2	1	1	1	1	1	12
ROW 5582	N/A	N/A	2	1	1	2	1	1	1	1	1	12
ROW 5642	N/A	N/A	2	2	0	2	1	1	1	1	1	12
ROW 5644	N/A	N/A	2	2	0	2	1	1	1	1	1	12
ROW 5679	N/A	N/A	2	1	1	2	1	1	1	1	1	12
ROW 570	N/A	N/A	2	1	1	2	1	1	1	1	1	12
ROW 5718	N/A	N/A	2	1	1	2	1	1	1	1	1	12
ROW 579	N/A	N/A	2	1	1	2	1	1	1	1	1	12
ROW 580	N/A	N/A	2	1	1	2	1	1	1	1	1	12
ROW 5801	N/A	N/A	2	1	1	2	1	1	1	1	1	12
ROW 5858	N/A	N/A	2	1	1	2	1	1	1	1	1	12
ROW 5859	N/A	N/A	2	1	1	2	1	1	1	1	1	12
ROW 5861	N/A	N/A	2	1	1	2	1	1	1	1	1	12
ROW 5862	N/A	N/A	2	1	1	2	1	1	1	1	1	12
ROW 5865	N/A	N/A	2	1	1	2	1	1	1	1	1	12
ROW 5944	N/A	N/A	2	1	1	2	1	1	1	1	1	12
ROW 598	N/A	N/A	2	1	1	2	1	1	1	1	1	12
ROW 5983	N/A	N/A	2	1	1	2	1	1	1	1	1	12
ROW 5997	N/A	N/A	2	1	1	2	1	1	1	1	1	12
ROW 5998	N/A	N/A	2	1	1	2	1	1	1	1	1	12
ROW 6000	N/A	N/A	2	1	1	2	1	1	1	1	1	12
ROW 605	N/A	N/A	2	1	1	2	1	1	1	1	1	12
ROW 6067	N/A	N/A	2	1	1	2	1	1	1	1	1	12
ROW 607	N/A	N/A	2	1	1	2	1	1	1	1	1	12
ROW 608	N/A	N/A	2	1	1	2	1	1	1	1	1	12
ROW 609	N/A	N/A	2	1	1	2	1	1	1	1	1	12
ROW 6102	N/A	N/A	2	1	1	2	1	1	1	1	1	12
ROW 6244	N/A	N/A	2	2	0	2	1	1	1	1	1	12
ROW 6248	N/A	N/A	2	1	1	2	1	1	1	1	1	12
ROW 6340	N/A	N/A	2	1	1	2	1	1	1	1	1	12
ROW 6345	N/A	N/A	2	1	1	2	1	1	1	1	1	12
ROW 6354	N/A	N/A	2	1	1	2	1	1	1	1	1	12
ROW 6446	N/A	N/A	2	1	1	2	1	1	1	1	1	12
ROW 6447	N/A	N/A	2	1	1	2	1	1	1	1	1	12
ROW 6459	N/A	N/A	2	1	1	2	1	1	1	1	1	12
ROW 6490	N/A	N/A	2	1	1	2	1	1	1	1	1	12
ROW 6541	N/A	N/A	2	1	1	2	1	1	1	1	1	12
ROW 6585	N/A	N/A	2	1	1	2	1	1	1	1	1	12
ROW 6625	N/A	N/A	2	1	1	2	1	1	1	1	1	12
ROW 6628	N/A	N/A	2	1	1	2	1	1	1	1	1	12
ROW 6640	N/A	N/A	2	1	1	2	1	1	1	1	1	12
ROW 6674	N/A	N/A	2	1	1	2	1	1	1	1	1	12
ROW 669	N/A	N/A	2	1	1	2	1	1	1	1	1	12
ROW 6699	N/A	N/A	2	1	1	2	1	1	1	1	1	12
ROW 6704	N/A	N/A	2	1	1	2	1	1	1	1	1	12
ROW 6706	N/A	N/A	2	1	1	2	1	1	1	1	1	12
ROW 6718	N/A	N/A	1	2	1	2	1	1	1	1	1	12
ROW 6789	N/A	N/A	2	1	1	2	1	1	1	1	1	12
ROW 6802	N/A	N/A	2	1	1	2	1	1	1	1	1	12
ROW 6844	N/A	N/A	2	1	1	2	1	1	1	1	1	12
ROW 6940	N/A	N/A	2	1	1	2	1	1	1	1	1	12
ROW 7003	N/A	N/A	2	1	1	2	1	1	1	1	1	12
ROW 7017	N/A	N/A	2	1	1	2	1	1	1	1	1	12
ROW 7064	N/A	N/A	2	1	1	2	1	1	1	1	1	12
ROW 7080	N/A	N/A	2	1	1	2	1	1	1	1	1	12
ROW 7206	N/A	N/A	1	2	1	2	1	1	1	1	1	12
ROW 7225	N/A	N/A	2	1	1	2	1	1	1	1	1	12
ROW 7292	N/A	N/A	1	1	2	2	1	1	1	1	1	12
ROW 7325	N/A	N/A	2	1	1	2	1	1	1	1	1	12
ROW 7378	N/A	N/A	2	1	1	2	1	1	1	1	1	12
ROW 7412	N/A	N/A	2	1	1	2	1	1	1	1	1	12
ROW 7457	N/A	N/A	2	1	1	2	1	1	1	1	1	12
ROW 7475	N/A	N/A	2	1	1	2	1	1	1	1	1	12
ROW 7476	N/A	N/A	2	1	1	2	1	1	1	1	1	12
ROW 7504	N/A	N/A	2	1	1	2	1	1	1	1	1	12
ROW 7531	N/A	N/A	2	1	1	2	1	1	1	1	1	12
ROW 7557	N/A	N/A	2	1	1	2	1	1	1	1	1	12
ROW 7605	N/A	N/A	2	1	1	2	1	1	1	1	1	12

db_index	Project Name	Stakeholder	Project Type	Jurisdiction	Planning Unit	Watershed	APN	Owner	Street Name
ROW 768	N/A	N/A	ROW Opportunity	Unincorporated	Central	2.8 San Ramon Creek	N/A	N/A	GARDEN ESTATES CT
ROW 767	N/A	N/A	ROW Opportunity	Unincorporated	Central	2.8 San Ramon Creek	N/A	N/A	GARDEN PARK CT
ROW 769	N/A	N/A	ROW Opportunity	Unincorporated	Central	2.8 San Ramon Creek	N/A	N/A	ALVERN CT
ROW 770	N/A	N/A	ROW Opportunity	Unincorporated	Central	2.8 San Ramon Creek	N/A	N/A	GARRON CT
ROW 772	N/A	N/A	ROW Opportunity	Unincorporated	Central	2.8 San Ramon Creek	N/A	N/A	GARY WAY
ROW 775	N/A	N/A	ROW Opportunity	Unincorporated	Central	2.8 San Ramon Creek	N/A	N/A	GAYWOOD RD
ROW 778	N/A	N/A	ROW Opportunity	Unincorporated	Central	2.4 Willow Creek and Coastal Drainages	N/A	N/A	GERALD CT
ROW 780	N/A	N/A	ROW Opportunity	Unincorporated	Central	2.3 Grayson Creek / Murderers Creek	N/A	N/A	GIANNINI RD
ROW 781	N/A	N/A	ROW Opportunity	Unincorporated	West	5.2 Wildcat Creek	N/A	N/A	GIARAMITA ST
ROW 782	N/A	N/A	ROW Opportunity	Unincorporated	Central	2.4 Willow Creek and Coastal Drainages	N/A	N/A	AMADOR CT
ROW 792	N/A	N/A	ROW Opportunity	Unincorporated	West	5.3 San Pablo Creek	N/A	N/A	GLENLOCK ST
ROW 805	N/A	N/A	ROW Opportunity	Unincorporated	Central	2.8 San Ramon Creek	N/A	N/A	AMBER PL
ROW 808	N/A	N/A	ROW Opportunity	Unincorporated	East	1.8 East County Delta Drainages	N/A	N/A	GOLF COURSE RD
ROW 826	N/A	N/A	ROW Opportunity	Unincorporated	Central	2.4 Willow Creek and Coastal Drainages	N/A	N/A	AMBROSE AVE
ROW 827	N/A	N/A	ROW Opportunity	Unincorporated	Central	2.4 Willow Creek and Coastal Drainages	N/A	N/A	AMBROSIA WAY
ROW 830	N/A	N/A	ROW Opportunity	Unincorporated	West	5.6 Rheem Creek	N/A	N/A	GREENWOOD CT
ROW 837	N/A	N/A	ROW Opportunity	Unincorporated	West	5.2 Wildcat Creek	N/A	N/A	GROVE AVE
ROW 842	N/A	N/A	ROW Opportunity	Unincorporated	Central	2.7 Pine Creek / Galindo Creek	N/A	N/A	HACKNEY LN
ROW 851	N/A	N/A	ROW Opportunity	Unincorporated	Central	2.4 Willow Creek and Coastal Drainages	N/A	N/A	HANLON WAY
ROW 864	N/A	N/A	ROW Opportunity	Unincorporated	Central	2.8 San Ramon Creek	N/A	N/A	AMY WAY
ROW 869	N/A	N/A	ROW Opportunity	Unincorporated	Central	2.3 Grayson Creek / Murderers Creek	N/A	N/A	HAVEN LN
ROW 883	N/A	N/A	ROW Opportunity	Unincorporated	Central	2.8 San Ramon Creek	N/A	N/A	ANDITH LN
ROW 897	N/A	N/A	ROW Opportunity	Unincorporated	Central	2.6 Mt. Diablo Creek	N/A	N/A	ANDREWS CT
ROW 899	N/A	N/A	ROW Opportunity	Unincorporated	Central	2.3 Grayson Creek / Murderers Creek	N/A	N/A	HIEBER DR
ROW 902	N/A	N/A	ROW Opportunity	Unincorporated	West	5.5 Garrity Creek	N/A	N/A	HIGHLAND PL
ROW 909	N/A	N/A	ROW Opportunity	Unincorporated	West	5.5 Garrity Creek	N/A	N/A	HIGHLAND RD
ROW 903	N/A	N/A	ROW Opportunity	Unincorporated	West	5.5 Garrity Creek	N/A	N/A	HIGHLANDS CT
ROW 904	N/A	N/A	ROW Opportunity	Unincorporated	Central	2.4 Willow Creek and Coastal Drainages	N/A	N/A	HIGHWAY AVE
ROW 905	N/A	N/A	ROW Opportunity	Unincorporated	Central	2.4 Willow Creek and Coastal Drainages	N/A	N/A	HILL DR
ROW 909	N/A	N/A	ROW Opportunity	Unincorporated	Central	2.8 San Ramon Creek	N/A	N/A	ANGELA AVE
ROW 917	N/A	N/A	ROW Opportunity	Unincorporated	Central	2.8 San Ramon Creek	N/A	N/A	HOLIDAY DR
ROW 925	N/A	N/A	ROW Opportunity	Unincorporated	Central	2.3 Grayson Creek / Murderers Creek	N/A	N/A	HONEY TRL
ROW 929	N/A	N/A	ROW Opportunity	Unincorporated	Central	2.8 San Ramon Creek	N/A	N/A	HORSETRAIL CT
ROW 935	N/A	N/A	ROW Opportunity	Unincorporated	West	5.3 San Pablo Creek	N/A	N/A	HUNTERS LN
ROW 942	N/A	N/A	ROW Opportunity	Unincorporated	Central	2.8 San Ramon Creek	N/A	N/A	INA CT
ROW 942	N/A	N/A	ROW Opportunity	Unincorporated	Central	2.8 San Ramon Creek	N/A	N/A	INA DR
ROW 946	N/A	N/A	ROW Opportunity	Unincorporated	Central	2.4 Willow Creek and Coastal Drainages	N/A	N/A	INGLENWOOD ST
ROW 946	N/A	N/A	ROW Opportunity	Unincorporated	Central	2.4 Willow Creek and Coastal Drainages	N/A	N/A	INLET DR
ROW 948	N/A	N/A	ROW Opportunity	Unincorporated	North	3.5 Peyton Slough	N/A	N/A	IRENE DR
ROW 949	N/A	N/A	ROW Opportunity	Unincorporated	Central	2.1 Las Tampus Creek	N/A	N/A	IRIS LN
ROW 950	N/A	N/A	ROW Opportunity	Unincorporated	Central	2.8 San Ramon Creek	N/A	N/A	IRON HORSE CT
ROW 950	N/A	N/A	ROW Opportunity	Unincorporated	Central	2.3 Grayson Creek / Murderers Creek	N/A	N/A	IRON HORSE LN
ROW 952	N/A	N/A	ROW Opportunity	Unincorporated	Central	2.8 San Ramon Creek	N/A	N/A	IRONWOOD PL
ROW 953	N/A	N/A	ROW Opportunity	Unincorporated	Central	2.1 Las Tampus Creek	N/A	N/A	ISLAND CT
ROW 953	N/A	N/A	ROW Opportunity	Unincorporated	Central	2.4 Willow Creek and Coastal Drainages	N/A	N/A	ISLAND VIEW CT
ROW 954	N/A	N/A	ROW Opportunity	Unincorporated	Central	2.3 Grayson Creek / Murderers Creek	N/A	N/A	IVANHOE AVE
ROW 957	N/A	N/A	ROW Opportunity	Unincorporated	Central	2.3 Grayson Creek / Murderers Creek	N/A	N/A	IVYWOOD DR
ROW 958	N/A	N/A	ROW Opportunity	Unincorporated	Central	2.8 San Ramon Creek	N/A	N/A	JACKSON WAY
ROW 965	N/A	N/A	ROW Opportunity	Unincorporated	Central	2.4 Willow Creek and Coastal Drainages	N/A	N/A	JEFFERSON ST
ROW 970	N/A	N/A	ROW Opportunity	Unincorporated	Central	2.8 San Ramon Creek	N/A	N/A	JENNIFER CT
ROW 973	N/A	N/A	ROW Opportunity	Unincorporated	West	5.3 San Pablo Creek	N/A	N/A	JO LIN CT
ROW 974	N/A	N/A	ROW Opportunity	Unincorporated	Central	2.3 Grayson Creek / Murderers Creek	N/A	N/A	JOANN CT
ROW 978	N/A	N/A	ROW Opportunity	Unincorporated	Central	2.8 San Ramon Creek	N/A	N/A	JOHNSTON LN
ROW 979	N/A	N/A	ROW Opportunity	Unincorporated	Central	2.3 Grayson Creek / Murderers Creek	N/A	N/A	JONES RD
ROW 982	N/A	N/A	ROW Opportunity	Unincorporated	Central	2.3 Grayson Creek / Murderers Creek	N/A	N/A	JUANA CT
ROW 984	N/A	N/A	ROW Opportunity	Unincorporated	Central	2.6 Mt. Diablo Creek	N/A	N/A	JUDITH PL
ROW 988	N/A	N/A	ROW Opportunity	Unincorporated	Central	2.3 Grayson Creek / Murderers Creek	N/A	N/A	KAIMU DR
ROW 988	N/A	N/A	ROW Opportunity	Unincorporated	Central	2.3 Grayson Creek / Murderers Creek	N/A	N/A	KAIMU ST
ROW 988	N/A	N/A	ROW Opportunity	Unincorporated	South	4.3 Alamo Creek / Tassajara Creek	N/A	N/A	KAITLYN LN
ROW 990	N/A	N/A	ROW Opportunity	Unincorporated	Central	2.3 Grayson Creek / Murderers Creek	N/A	N/A	KAREN LN
ROW 995	N/A	N/A	ROW Opportunity	Unincorporated	West	5.5 Garrity Creek	N/A	N/A	KELVIN CT
ROW 1254	N/A	N/A	ROW Opportunity	Unincorporated	Central	2.4 Willow Creek and Coastal Drainages	N/A	N/A	MIMS AVE
ROW 1307	N/A	N/A	ROW Opportunity	Unincorporated	South	4.3 Alamo Creek / Tassajara Creek	N/A	N/A	MIRACK RD
ROW 1420	N/A	N/A	ROW Opportunity	Unincorporated	Central	2.3 Grayson Creek / Murderers Creek	N/A	N/A	PACHECO BLVD
ROW 1657	N/A	N/A	ROW Opportunity	Unincorporated	Central	2.3 Grayson Creek / Murderers Creek	N/A	N/A	S BUCHANAN CIR
ROW 1716	N/A	N/A	ROW Opportunity	Unincorporated	Central	2.1 Las Tampus Creek	N/A	N/A	SARANAP AVE
ROW 1809	N/A	N/A	ROW Opportunity	Unincorporated	West	5.2 Wildcat Creek	N/A	N/A	SOTO ST
ROW 1903	N/A	N/A	ROW Opportunity	Unincorporated	Central	2.4 Willow Creek and Coastal Drainages	N/A	N/A	BELLA VISTA AVE
ROW 1949	N/A	N/A	ROW Opportunity	Unincorporated	Central	2.4 Willow Creek and Coastal Drainages	N/A	N/A	TORMEY AVE
ROW 2014	N/A	N/A	ROW Opportunity	Unincorporated	North	3.1 Alhambra Creek	N/A	N/A	VIA VAQUEROS
ROW 2109	N/A	N/A	ROW Opportunity	Unincorporated	East	1.8 East County Delta Drainages	N/A	N/A	WILLOW LAKE RD
ROW 224	N/A	N/A	ROW Opportunity	Unincorporated	Central	2.3 Grayson Creek / Murderers Creek	N/A	N/A	2ND AVE S
ROW 317	N/A	N/A	ROW Opportunity	Unincorporated	Central	2.4 Willow Creek and Coastal Drainages	N/A	N/A	A ST
ROW 4367	N/A	N/A	ROW Opportunity	Unincorporated	Central	2.4 Willow Creek and Coastal Drainages	N/A	N/A	CLEARLAND DR
ROW 4368	N/A	N/A	ROW Opportunity	Unincorporated	Central	2.4 Willow Creek and Coastal Drainages	N/A	N/A	CLEARLAND DR
ROW 6056	N/A	N/A	ROW Opportunity	Unincorporated	East	1.4 Lower Marsh Creek	N/A	N/A	DOYLE LN
ROW 9414	N/A	N/A	ROW Opportunity	Unincorporated	Central	2.3 Grayson Creek / Murderers Creek	N/A	N/A	IMHOFF PL
ROW 9629	N/A	N/A	ROW Opportunity	Unincorporated	North	3.5 Peyton Slough	N/A	N/A	JANE CT
planned_32	John Glenn Drive	Contra Costa County Airports	Planned Unlined Bioretention	Unincorporated	Central	2.3 Grayson Creek / Murderers Creek	N/A	N/A	N/A
planned_358	Delta Road/Byron HWY Drainage Improvements	ESA	Planned Unlined Swale	Unincorporated (Outside MS4 Boi	East	1.8 East County Delta Drainages	N/A	N/A	N/A
planned_359	Knightsen Ave Bioswale	ESA	Planned Unlined Swale	Unincorporated	East	1.8 East County Delta Drainages	N/A	N/A	N/A
planned_369	County Roadside Management Pilot	Bull Valley Ag Center of Port Costa	Planned Unlined Swale	Unincorporated	North	3.4 Carquinez Straits Drainages	N/A	N/A	N/A
Parcel 190100	N/A	N/A	Regional Opportunity	Unincorporated	North	3.1 Alhambra Creek	365082001	EAST BAY REGIONAL PARK DIST	N/A
Parcel 214683	N/A	N/A	Regional Opportunity	Unincorporated	Central	2.3 Grayson Creek / Murderers Creek	125073003	CONTRA COSTA COUNTY	N/A
Parcel 233804	N/A	N/A	Regional Opportunity	Unincorporated	Central	2.3 Grayson Creek / Murderers Creek	159150057	CENTRAL CC SANITARY DISTRICT	N/A
Parcel 235000	N/A	N/A	Regional Opportunity	Unincorporated	Central	2.3 Grayson Creek / Murderers Creek	159150051	CONTRA COSTA COUNTY	N/A
Parcel 243129	N/A	N/A	Regional Opportunity	Unincorporated	West	5.5 Garrity Creek	403020011	WEST COUNTY WASTEWATER DIST	N/A
Parcel 251699	N/A	N/A	Regional Opportunity	Unincorporated	Central	2.6 Mt. Diablo Creek	99160014	CALIFORNIA STATE OF	N/A
Parcel 253039	N/A	N/A	Regional Opportunity	Unincorporated	West	5.5 Garrity Creek	403010006	EAST BAY REGIONAL PARK DIST	N/A
Parcel 257182	N/A	N/A	Regional Opportunity	Unincorporated	Central	2.6 Mt. Diablo Creek	100412022	CONTRA COSTA COUNTY	N/A
Parcel 260232	N/A	N/A	Regional Opportunity	Unincorporated	North	3.3 Rodeo Creek	357140038	UNITED STATES POSTAL SERVICE	N/A
Parcel 261134	N/A	N/A	Regional Opportunity	Unincorporated	North	3.4 Carquinez Straits Drainages	357361001	CCC HOUSING AUTHORITY	N/A
Parcel 262963	N/A	N/A	Regional Opportunity	Unincorporated	0	<Null>	354020001	CONTRA COSTA COUNTY	N/A
Parcel 365698	N/A	N/A	Regional Opportunity	Unincorporated	Central	2.4 Willow Creek and Coastal Drainages	97260026	CCC HOUSING AUTHORITY	N/A
Parcel 367372	N/A	N/A	Regional Opportunity	Unincorporated	Central	2.4 Willow Creek and Coastal Drainages	97150012	CCC FIRE PROTECTION DISTRICT	N/A
Parcel 99265	N/A	N/A	Regional Opportunity	Unincorporated	East	1.8 East County Delta Drainages	8200010	CCC FIRE PROTECTION DISTRICT	N/A
ROW 10196	N/A	N/A	ROW Opportunity	Unincorporated	Central	2.6 Mt. Diablo Creek	N/A	N/A	KINNE BLVD
ROW 10489	N/A	N/A	ROW Opportunity	Unincorporated	Central	2.4 Willow Creek and Coastal Drainages	N/A	N/A	LAKE VIEW DR
ROW 11511	N/A	N/A	ROW Opportunity	Unincorporated	Central	2.3 Grayson Creek / Murderers Creek	N/A	N/A	MACMURTRY CT
ROW 13183	N/A	N/A	ROW Opportunity	Unincorporated	Central	2.3 Grayson Creek / Murderers Creek	N/A	N/A	N BUCHANAN CIR
ROW 15328	N/A	N/A	ROW Opportunity	Unincorporated	Central	2.6 Mt. Diablo Creek	N/A	N/A	PT CHICAGO HWY
ROW 15346	N/A	N/A	ROW Opportunity	Unincorporated	Central	2.4 Willow Creek and Coastal Drainages	N/A	N/A	PULLMAN AVE
ROW 16901	N/A	N/A	ROW Opportunity	Unincorporated	North	3.3 Rodeo Creek	N/A	N/A	SAN PABLO AVE
ROW 16999	N/A	N/A	ROW Opportunity	Unincorporated	East	1.8 East County Delta Drainages	N/A	N/A	SANDMOUND BLVD
ROW 17262	N/A	N/A	ROW Opportunity	Unincorporated	Central	2.4 Willow Creek and Coastal Drainages	N/A	N/A	SCHODNER WAY
ROW 17554	N/A	N/A	ROW Opportunity	Unincorporated	Central	2.4 Willow Creek and Coastal Drainages	N/A	N/A	SHARON WAY
ROW 1829	N/A	N/A	ROW Opportunity	Unincorporated	East	1.8 East County Delta Drainages	N/A	N/A	BEAVER LN
ROW 18558	N/A	N/A	ROW Opportunity	Unincorporated	East	1.8 East County Delta Drainages	N/A	N/A	STONE RD
ROW 20041	N/A	N/A	ROW Opportunity	Unincorporated	West	5.2 Wildcat Creek	N/A	N/A	VERNON AVE
ROW 20649	N/A	N/A	ROW Opportunity	Unincorporated	Central	2.4 Willow Creek and Coastal Drainages	N/A	N/A	WATER ST
ROW 20768	N/A	N/A	ROW Opportunity	Unincorporated	East	1.8 East County Delta Drainages	N/A	N/A	WELLS LN
ROW 2856	N/A	N/A	ROW Opportunity	Unincorporated	Central	2.5 Kirker Creek	N/A	N/A	BUCHANAN RD
ROW 3701	N/A	N/A	ROW Opportunity	Unincorporated	Central	2.4 Willow Creek and Coastal Drainages	N/A	N/A	CASTLE CT
ROW 3737	N/A	N/A	ROW Opportunity	Unincorporated	West	5.2 Wildcat Creek	N/A	N/A	CASTRO ST
ROW 3760	N/A	N/A	ROW Opportunity	Unincorporated	Central	2.8 San Ramon Creek	N/A	N/A	CATHERINE CT
ROW 4617	N/A	N/A	ROW Opportunity	Unincorporated	Central	2.3 Grayson Creek / Murderers Creek	N/A	N/A	CONCORD AVE
ROW 493	N/A	N/A	ROW Opportunity	Unincorporated	East	1.8 East County Delta Drainages	N/A	N/A	AIRSTREAM DR

db_index	Project Name	Size	Slope	Infiltration	Yield Class	Removes Pollutant Loads	Augments Water Supply	Provides Flood Control	Reestablishes Natural Drainage	Develops Open Space	Community	Total Score
ROW 768	N/A	N/A	2	1	1	2	1	1	1	1	1	12
ROW 761	N/A	N/A	2	1	1	2	1	1	1	1	1	12
ROW 769	N/A	N/A	2	1	1	2	1	1	1	1	1	12
ROW 7708	N/A	N/A	2	1	1	2	1	1	1	1	1	12
ROW 7722	N/A	N/A	2	1	1	2	1	1	1	1	1	12
ROW 7750	N/A	N/A	2	1	1	2	1	1	1	1	1	12
ROW 7783	N/A	N/A	2	1	1	2	1	1	1	1	1	12
ROW 7808	N/A	N/A	2	1	1	2	1	1	1	1	1	12
ROW 7814	N/A	N/A	2	1	1	2	1	1	1	1	1	12
ROW 782	N/A	N/A	2	1	1	2	1	1	1	1	1	12
ROW 7928	N/A	N/A	2	1	1	2	1	1	1	1	1	12
ROW 805	N/A	N/A	2	1	0	2	1	1	1	1	1	12
ROW 8085	N/A	N/A	2	2	0	2	1	1	1	1	1	12
ROW 826	N/A	N/A	2	1	1	2	1	1	1	1	1	12
ROW 827	N/A	N/A	2	1	1	2	1	1	1	1	1	12
ROW 8305	N/A	N/A	2	1	1	2	1	1	1	1	1	12
ROW 8370	N/A	N/A	2	1	1	2	1	1	1	1	1	12
ROW 8420	N/A	N/A	2	1	1	2	1	1	1	1	1	12
ROW 8519	N/A	N/A	2	1	1	2	1	1	1	1	1	12
ROW 864	N/A	N/A	2	1	1	2	1	1	1	1	1	12
ROW 8692	N/A	N/A	2	1	1	2	1	1	1	1	1	12
ROW 883	N/A	N/A	2	1	1	2	1	1	1	1	1	12
ROW 897	N/A	N/A	2	1	1	2	1	1	1	1	1	12
ROW 8991	N/A	N/A	2	1	1	2	1	1	1	1	1	12
ROW 9027	N/A	N/A	2	1	1	2	1	1	1	1	1	12
ROW 9029	N/A	N/A	2	1	1	2	1	1	1	1	1	12
ROW 9033	N/A	N/A	2	1	1	2	1	1	1	1	1	12
ROW 9041	N/A	N/A	2	1	1	2	1	1	1	1	1	12
ROW 9056	N/A	N/A	2	1	1	2	1	1	1	1	1	12
ROW 909	N/A	N/A	2	1	1	2	1	1	1	1	1	12
ROW 9178	N/A	N/A	1	2	1	2	1	1	1	1	1	12
ROW 9251	N/A	N/A	2	1	1	2	1	1	1	1	1	12
ROW 9293	N/A	N/A	2	1	1	2	1	1	1	1	1	12
ROW 9350	N/A	N/A	2	1	1	2	1	1	1	1	1	12
ROW 9424	N/A	N/A	2	1	1	2	1	1	1	1	1	12
ROW 9425	N/A	N/A	2	1	1	2	1	1	1	1	1	12
ROW 9461	N/A	N/A	2	1	1	2	1	1	1	1	1	12
ROW 9464	N/A	N/A	2	1	1	2	1	1	1	1	1	12
ROW 9488	N/A	N/A	2	1	1	2	1	1	1	1	1	12
ROW 9496	N/A	N/A	2	1	1	2	1	1	1	1	1	12
ROW 9504	N/A	N/A	2	1	1	2	1	1	1	1	1	12
ROW 9506	N/A	N/A	2	1	1	2	1	1	1	1	1	12
ROW 9522	N/A	N/A	1	2	1	2	1	1	1	1	1	12
ROW 9537	N/A	N/A	2	1	1	2	1	1	1	1	1	12
ROW 9539	N/A	N/A	2	1	1	2	1	1	1	1	1	12
ROW 9548	N/A	N/A	2	1	1	2	1	1	1	1	1	12
ROW 9572	N/A	N/A	2	1	1	2	1	1	1	1	1	12
ROW 9589	N/A	N/A	2	1	1	2	1	1	1	1	1	12
ROW 9685	N/A	N/A	2	1	1	2	1	1	1	1	1	12
ROW 9703	N/A	N/A	2	1	1	2	1	1	1	1	1	12
ROW 9739	N/A	N/A	2	1	1	2	1	1	1	1	1	12
ROW 9743	N/A	N/A	2	1	1	2	1	1	1	1	1	12
ROW 9780	N/A	N/A	2	1	1	2	1	1	1	1	1	12
ROW 9792	N/A	N/A	2	1	1	2	1	1	1	1	1	12
ROW 9828	N/A	N/A	2	1	1	2	1	1	1	1	1	12
ROW 9840	N/A	N/A	2	1	1	2	1	1	1	1	1	12
ROW 9881	N/A	N/A	2	1	1	2	1	1	1	1	1	12
ROW 9882	N/A	N/A	2	1	1	2	1	1	1	1	1	12
ROW 9888	N/A	N/A	2	1	1	2	1	1	1	1	1	12
ROW 9907	N/A	N/A	2	1	1	2	1	1	1	1	1	12
ROW 9994	N/A	N/A	2	1	1	2	1	1	1	1	1	12
ROW 12554	N/A	N/A	2	1	0.5	2	1	1	1	1	1	12
ROW 13071	N/A	N/A	2	1	0.5	2	1	1	1	1	1	12
ROW 14203	N/A	N/A	2	1	0.5	2	1	1	1	1	1	12
ROW 16577	N/A	N/A	2	1	0.5	2	1	1	1	1	1	12
ROW 17167	N/A	N/A	1	1	1.5	2	1	1	1	1	1	12
ROW 18095	N/A	N/A	2	1	0.5	2	1	1	1	1	1	12
ROW 1903	N/A	N/A	2	1	0.5	2	1	1	1	1	1	12
ROW 19493	N/A	N/A	2	1	0.5	2	1	1	1	1	1	12
ROW 20147	N/A	N/A	2	1	0.5	2	1	1	1	1	1	12
ROW 21109	N/A	N/A	2	1	0.5	2	1	1	1	1	1	12
ROW 224	N/A	N/A	2	1	0.5	2	1	1	1	1	1	12
ROW 357	N/A	N/A	2	1	0.5	2	1	1	1	1	1	12
ROW 4367	N/A	N/A	2	1	0.5	2	1	1	1	1	1	12
ROW 4368	N/A	N/A	2	1	0.5	2	1	1	1	1	1	12
ROW 6056	N/A	N/A	2	1	0.5	2	1	1	1	1	1	12
ROW 9414	N/A	N/A	1	1	1.5	2	1	1	1	1	1	12
ROW 9629	N/A	N/A	2	1	0.5	2	1	1	1	1	1	12
planned_32	John Glenn Drive	2	2	1	0	2	1	1	1	1	1	12
planned_358	Delta Road/Byron HWY Drainage Improvements	2	2	0	0	3	1	1	1	1	1	12
planned_359	Knightsen Ave Bioswale	2	2	0	0	3	1	1	1	1	1	12
planned_369	County Roadside Management Pilot	2	2	1	0	2	1	1	1	1	1	12
Parcel 190100	N/A	1	1	1	0.5	3	1	1	1	1	1	11.5
Parcel 214683	N/A	0	2	1	0.5	3	1	1	1	1	1	11.5
Parcel 233804	N/A	1	1	1	0.5	3	1	1	1	1	1	11.5
Parcel 235000	N/A	1	1	1	0.5	3	1	1	1	1	1	11.5
Parcel 243129	N/A	1	1	1	0.5	3	1	1	1	1	1	11.5
Parcel 251699	N/A	1	1	1	0.5	3	1	1	1	1	1	11.5
Parcel 253039	N/A	2	0	1	0.5	3	1	1	1	1	1	11.5
Parcel 257182	N/A	1	1	1	0.5	3	1	1	1	1	1	11.5
Parcel 260232	N/A	0	2	1	0.5	3	1	1	1	1	1	11.5
Parcel 261134	N/A	2	0	1	0.5	3	1	1	1	1	1	11.5
Parcel 262963	N/A	1	1	1	0.5	3	1	1	1	1	1	11.5
Parcel 365698	N/A	1	1	1	0.5	3	1	1	1	1	1	11.5
Parcel 367372	N/A	1	1	1	0.5	3	1	1	1	1	1	11.5
Parcel 99265	N/A	0	2	1	0.5	3	1	1	1	1	1	11.5
ROW 10196	N/A	2	1	1	0.5	2	1	1	1	1	1	11.5
ROW 10499	N/A	2	1	1	0.5	2	1	1	1	1	1	11.5
ROW 11511	N/A	2	1	1	0.5	2	1	1	1	1	1	11.5
ROW 13183	N/A	2	1	1	0.5	2	1	1	1	1	1	11.5
ROW 15328	N/A	2	1	1	0.5	2	1	1	1	1	1	11.5
ROW 15346	N/A	2	1	1	0.5	2	1	1	1	1	1	11.5
ROW 16901	N/A	2	1	1	0.5	2	1	1	1	1	1	11.5
ROW 16999	N/A	2	1	1	0.5	2	1	1	1	1	1	11.5
ROW 17262	N/A	2	1	1	0.5	2	1	1	1	1	1	11.5
ROW 17554	N/A	2	1	1	0.5	2	1	1	1	1	1	11.5
ROW 1829	N/A	2	1	1	0.5	2	1	1	1	1	1	11.5
ROW 18558	N/A	2	1	1	0.5	2	1	1	1	1	1	11.5
ROW 20041	N/A	2	1	1	0.5	2	1	1	1	1	1	11.5
ROW 20649	N/A	2	1	1	0.5	2	1	1	1	1	1	11.5
ROW 20768	N/A	2	1	1	0.5	2	1	1	1	1	1	11.5
ROW 2856	N/A	2	1	1	0.5	2	1	1	1	1	1	11.5
ROW 3701	N/A	2	1	1	0.5	2	1	1	1	1	1	11.5
ROW 3737	N/A	2	1	1	0.5	2	1	1	1	1	1	11.5
ROW 3760	N/A	2	1	1	0.5	2	1	1	1	1	1	11.5
ROW 4617	N/A	2	1	1	0.5	2	1	1	1	1	1	11.5
ROW 493	N/A	2	1	1	0.5	2	1	1	1	1	1	11.5

db_index	Project Name	Stakeholder	Project Type	Jurisdiction	Planning Unit	Watershed	APN	Owner	Street Name
ROW 5807	N/A	N/A	ROW Opportunity	Unincorporated	Central	2.3 Grayson Creek / Murderers Creek	N/A	N/A	DIAMOND BLVD
ROW 5856	N/A	N/A	ROW Opportunity	Unincorporated	East	1.8 East County Delta Drainages	N/A	N/A	DISCOVERY BAY BLVD
ROW 5857	N/A	N/A	ROW Opportunity	Unincorporated	East	1.8 East County Delta Drainages	N/A	N/A	DISCOVERY BAY BLVD
ROW 5868	N/A	N/A	ROW Opportunity	Unincorporated	Central	2.4 Willow Creek and Coastal Drainages	N/A	N/A	DOBRRICH CIR
ROW 6716	N/A	N/A	ROW Opportunity	Unincorporated	East	1.4 Lower Marsh Creek	N/A	N/A	ELVIS LN
ROW 7736	N/A	N/A	ROW Opportunity	Unincorporated	East	1.8 East County Delta Drainages	N/A	N/A	GATEWAY RD
ROW 8626	N/A	N/A	ROW Opportunity	Unincorporated	Central	2.4 Willow Creek and Coastal Drainages	N/A	N/A	HARRIS CIR
ROW 12044	N/A	N/A	ROW Opportunity	Unincorporated	Central	2.4 Willow Creek and Coastal Drainages	N/A	N/A	MAUREEN CIR
ROW 12380	N/A	N/A	ROW Opportunity	Unincorporated	Central	2.3 Grayson Creek / Murderers Creek	N/A	N/A	MERIDIAN PARK BLVD
ROW 17459	N/A	N/A	ROW Opportunity	Unincorporated	South	4.3 Alamo Creek / Tassajara Creek	N/A	N/A	SHADOW CREEK CT
ROW 18137	N/A	N/A	ROW Opportunity	Unincorporated	East	1.8 East County Delta Drainages	N/A	N/A	SOUTHWIND ST
ROW 18695	N/A	N/A	ROW Opportunity	Unincorporated	Central	2.4 Willow Creek and Coastal Drainages	N/A	N/A	SUISUN AVE
ROW 21126	N/A	N/A	ROW Opportunity	Unincorporated	Central	2.3 Grayson Creek / Murderers Creek	N/A	N/A	WILLOW ST
ROW 3966	N/A	N/A	ROW Opportunity	Unincorporated	Central	2.4 Willow Creek and Coastal Drainages	N/A	N/A	CHANDLER CIR
ROW 7816	N/A	N/A	ROW Opportunity	Unincorporated	Central	2.4 Willow Creek and Coastal Drainages	N/A	N/A	GIBSON AVE
ROW 829	N/A	N/A	ROW Opportunity	Unincorporated	South	4.3 Alamo Creek / Tassajara Creek	N/A	N/A	AMELIA LN
ROW 9938	N/A	N/A	ROW Opportunity	Unincorporated	West	5.5 Garrity Creek	N/A	N/A	KAY RD
planned_181	Biorention on North Richmond Farm	Urban Tilth	Planned Unlined Biorention	Unincorporated	West	5.3 San Pablo Creek	N/A	N/A	N/A
Parcel 101515	N/A	N/A	Parcel-Based Opportunity	Unincorporated	East	1.8 East County Delta Drainages	4075006	CCC SANITATION DISTRICT #19	N/A
Parcel 101529	N/A	N/A	Parcel-Based Opportunity	Unincorporated	East	1.8 East County Delta Drainages	4075007	CCC SANITATION DISTRICT #19	N/A
Parcel 10622	N/A	N/A	Regional Opportunity	Unincorporated	Central	2.8 San Ramon Creek	197070011	CONTRA COSTA COUNTY	N/A
Parcel 12753	N/A	N/A	Parcel-Based Opportunity	Unincorporated	Central	2.8 San Ramon Creek	198061013	ALAMO COMMUNITY CLUB	N/A
Parcel 129415	N/A	N/A	Parcel-Based Opportunity	Unincorporated	Central	2.3 Grayson Creek / Murderers Creek	172040034	CONTRA COSTA COUNTY	N/A
Parcel 129562	N/A	N/A	Parcel-Based Opportunity	Unincorporated	Central	2.3 Grayson Creek / Murderers Creek	172040026	CONTRA COSTA COUNTY	N/A
Parcel 129784	N/A	N/A	Parcel-Based Opportunity	Unincorporated	Central	2.3 Grayson Creek / Murderers Creek	172040025	CONTRA COSTA COUNTY	N/A
Parcel 129834	N/A	N/A	Parcel-Based Opportunity	Unincorporated	Central	2.3 Grayson Creek / Murderers Creek	172040024	CONTRA COSTA COUNTY	N/A
Parcel 132152	N/A	N/A	Parcel-Based Opportunity	Unincorporated	Central	2.3 Grayson Creek / Murderers Creek	148221047	SAN FRANCISCO BART DISTRICT	N/A
Parcel 134258	N/A	N/A	Parcel-Based Opportunity	Unincorporated	Central	2.3 Grayson Creek / Murderers Creek	148221030	CCC REDEVELOPMENT AGENCY	N/A
Parcel 134631	N/A	N/A	Parcel-Based Opportunity	Unincorporated	Central	2.3 Grayson Creek / Murderers Creek	148221046	SAN FRANCISCO BART DISTRICT	N/A
Parcel 136063	N/A	N/A	Parcel-Based Opportunity	Unincorporated (Outside MS4 Bo	West	5.3 San Pablo Creek	267070003	EAST BAY MUNICIPAL UTILITY DIS	N/A
Parcel 137815	N/A	N/A	Parcel-Based Opportunity	Unincorporated (Outside MS4 Bo	West	5.3 San Pablo Creek	267070005	EAST BAY MUNICIPAL UTILITY DIS	N/A
Parcel 138281	N/A	N/A	Parcel-Based Opportunity	Unincorporated (Outside MS4 Bo	West	5.3 San Pablo Creek	267110004	EAST BAY MUNICIPAL UTILITY DIS	N/A
Parcel 138650	N/A	N/A	Parcel-Based Opportunity	Unincorporated (Outside MS4 Bo	West	5.3 San Pablo Creek	267070004	EAST BAY MUNICIPAL UTILITY DIS	N/A
Parcel 139082	N/A	N/A	Parcel-Based Opportunity	Unincorporated (Outside MS4 Bo	West	5.3 San Pablo Creek	267080002	EAST BAY MUNICIPAL UTILITY DIS	N/A
Parcel 14091	N/A	N/A	Regional Opportunity	Unincorporated	Central	2.8 San Ramon Creek	198020051	CONTRA COSTA COUNTY	N/A
Parcel 15879	N/A	N/A	Regional Opportunity	Unincorporated	Central	2.8 San Ramon Creek	195130025	SAN RAMON VALLEY FIRE PRO DIST	N/A
Parcel 16094	N/A	N/A	Parcel-Based Opportunity	Unincorporated	Central	2.8 San Ramon Creek	192071063	CONTRA COSTA COUNTY	N/A
Parcel 161626	N/A	N/A	Regional Opportunity	Unincorporated	West	5.1 Baxter / Cerrito Richmond Drainages	520062001	RICHMOND UNION HIGH SCHOOL DIS	N/A
Parcel 164375	N/A	N/A	Regional Opportunity	Unincorporated	West	5.1 Baxter / Cerrito Richmond Drainages	520050001	RICHMOND UNION HIGH SCHOOL DIS	N/A
Parcel 173137	N/A	N/A	Parcel-Based Opportunity	Unincorporated	West	5.2 Wildcat Creek	409012016	RICHMOND CITY OF	N/A
Parcel 179536	N/A	N/A	Parcel-Based Opportunity	Unincorporated	West	5.2 Wildcat Creek	409052003	CCC HOUSING AUTHORITY	N/A
Parcel 179628	N/A	N/A	Parcel-Based Opportunity	Unincorporated	West	5.2 Wildcat Creek	409080013	CCC REDEVELOPMENT AGENCY	N/A
Parcel 179871	N/A	N/A	Parcel-Based Opportunity	Unincorporated	West	5.2 Wildcat Creek	409080014	CCC REDEVELOPMENT AGENCY	N/A
Parcel 179909	N/A	N/A	Parcel-Based Opportunity	Unincorporated	West	5.2 Wildcat Creek	409110007	CCC HOUSING AUTHORITY	N/A
Parcel 180238	N/A	N/A	Parcel-Based Opportunity	Unincorporated	West	5.2 Wildcat Creek	409080015	CONTRA COSTA COUNTY	N/A
Parcel 180485	N/A	N/A	Parcel-Based Opportunity	Unincorporated	West	5.2 Wildcat Creek	409080016	CCC REDEVELOPMENT AGENCY	N/A
Parcel 180616	N/A	N/A	Parcel-Based Opportunity	Unincorporated	West	5.2 Wildcat Creek	409132015	CCC REDEVELOPMENT AGENCY	N/A
Parcel 180637	N/A	N/A	Parcel-Based Opportunity	Unincorporated	West	5.2 Wildcat Creek	409120005	CCC HOUSING AUTHORITY	N/A
Parcel 180719	N/A	N/A	Parcel-Based Opportunity	Unincorporated	West	5.2 Wildcat Creek	409080020	CCC REDEVELOPMENT AGENCY	N/A
Parcel 182510	N/A	N/A	Parcel-Based Opportunity	Unincorporated	West	5.2 Wildcat Creek	409110115	CCC HOUSING AUTHORITY	N/A
Parcel 182839	N/A	N/A	Parcel-Based Opportunity	Unincorporated	West	5.2 Wildcat Creek	409141006	CCC HOUSING AUTHORITY	N/A
Parcel 183434	N/A	N/A	Parcel-Based Opportunity	Unincorporated	West	5.2 Wildcat Creek	409142005	CCC HOUSING AUTHORITY	N/A
Parcel 184167	N/A	N/A	Parcel-Based Opportunity	Unincorporated	West	5.2 Wildcat Creek	409151011	CCC HOUSING AUTHORITY	N/A
Parcel 184177	N/A	N/A	Parcel-Based Opportunity	Unincorporated	West	5.2 Wildcat Creek	409152007	CCC HOUSING AUTHORITY	N/A
Parcel 184199	N/A	N/A	Parcel-Based Opportunity	Unincorporated	West	5.2 Wildcat Creek	409161008	CCC HOUSING AUTHORITY	N/A
Parcel 184616	N/A	N/A	Parcel-Based Opportunity	Unincorporated	West	5.2 Wildcat Creek	409131003	CCC HOUSING AUTHORITY	N/A
Parcel 185077	N/A	N/A	Parcel-Based Opportunity	Unincorporated	West	5.2 Wildcat Creek	409151005	CCC HOUSING AUTHORITY	N/A
Parcel 186232	N/A	N/A	Parcel-Based Opportunity	Unincorporated	West	5.2 Wildcat Creek	409282019	CCC HOUSING AUTHORITY	N/A
Parcel 186833	N/A	N/A	Parcel-Based Opportunity	Unincorporated	West	5.2 Wildcat Creek	409282005	CCC HOUSING AUTHORITY	N/A
Parcel 194798	N/A	N/A	Parcel-Based Opportunity	Unincorporated	West	5.3 San Pablo Creek	416022007	CONTRA COSTA COUNTY	N/A
Parcel 195123	N/A	N/A	Regional Opportunity	Unincorporated	Central	2.8 San Ramon Creek	191030031	CONTRA COSTA COUNTY	N/A
Parcel 197045	N/A	N/A	Parcel-Based Opportunity	Unincorporated	West	5.3 San Pablo Creek	416013020	CONTRA COSTA COUNTY	N/A
Parcel 197098	N/A	N/A	Parcel-Based Opportunity	Unincorporated	West	5.3 San Pablo Creek	416013024	CONTRA COSTA COUNTY	N/A
Parcel 197962	N/A	N/A	Parcel-Based Opportunity	Unincorporated	West	5.3 San Pablo Creek	416063001	EAST BAY MUNICIPAL UTILITY DIS	N/A
Parcel 198297	N/A	N/A	Regional Opportunity	Unincorporated	West	5.3 San Pablo Creek	425150048	CONTRA COSTA COUNTY	N/A
Parcel 19845	N/A	N/A	Parcel-Based Opportunity	Unincorporated	Central	2.8 San Ramon Creek	191030029	CONTRA COSTA COUNTY	N/A
Parcel 204352	N/A	N/A	Regional Opportunity	Unincorporated	West	5.3 San Pablo Creek	425220048	CCC FIRE PROTECTION DISTRICT	N/A
Parcel 215144	N/A	N/A	Parcel-Based Opportunity	Unincorporated	Central	2.3 Grayson Creek / Murderers Creek	125130020	CONTRA COSTA COUNTY	N/A
Parcel 227359	N/A	N/A	Regional Opportunity	Unincorporated	Central	2.3 Grayson Creek / Murderers Creek	125200002	CALIFORNIA STATE OF	N/A
Parcel 23195	N/A	N/A	Regional Opportunity	Unincorporated	Central	2.8 San Ramon Creek	187120037	CCC FLOOD CONTROL & WATER CONS	N/A
Parcel 23851	N/A	N/A	Regional Opportunity	Unincorporated	Central	2.8 San Ramon Creek	188330032	CONTRA COSTA COUNTY	N/A
Parcel 240448	N/A	N/A	Regional Opportunity	Unincorporated	Central	2.6 Mt. Diablo Creek	159110018	CCC FLOOD CONTROL & WATER CONS	N/A
Parcel 24171	N/A	N/A	Parcel-Based Opportunity	Unincorporated	Central	2.3 Grayson Creek / Murderers Creek	161261004	CONTRA COSTA COUNTY	N/A
Parcel 246261	N/A	N/A	Parcel-Based Opportunity	Unincorporated	Central	2.3 Grayson Creek / Murderers Creek	380180066	MARTINEZ UNIFIED SCHOOL DIST	N/A
Parcel 24812	N/A	N/A	Parcel-Based Opportunity	Unincorporated	Central	2.8 San Ramon Creek	188330030	CONTRA COSTA COUNTY	N/A
Parcel 253255	N/A	N/A	Regional Opportunity	Unincorporated	Central	2.3 Grayson Creek / Murderers Creek	159250020	CENTRAL CC SANITARY DISTRICT	N/A
Parcel 253891	N/A	N/A	Parcel-Based Opportunity	Unincorporated	West	<Null>	403010004	EAST BAY REGIONAL PARK DIST	N/A
Parcel 257461	N/A	N/A	Regional Opportunity	Unincorporated	Central	2.6 Mt. Diablo Creek	159040004	UNITED STATES OF AMERICA	N/A
Parcel 259090	N/A	N/A	Parcel-Based Opportunity	Unincorporated	Central	2.6 Mt. Diablo Creek	159340004	EAST BAY MUNICIPAL UTILITY DIS	N/A
Parcel 259120	N/A	N/A	Parcel-Based Opportunity	Unincorporated	Central	2.6 Mt. Diablo Creek	159020002	CONTRA COSTA WATER DISTRICT	N/A
Parcel 259959	N/A	N/A	Parcel-Based Opportunity	Unincorporated	North	3.3 Rodeo Creek	357293010	CALIFORNIA STATE OF	N/A
Parcel 260078	N/A	N/A	Parcel-Based Opportunity	Unincorporated (Outside MS4 Bo	Central	2.6 Mt. Diablo Creek	100280002	UNITED STATES OF AMERICA	N/A
Parcel 260568	N/A	N/A	Parcel-Based Opportunity	Unincorporated	North	3.3 Rodeo Creek	357081015	CONTRA COSTA COUNTY	N/A
Parcel 260763	N/A	N/A	Parcel-Based Opportunity	Unincorporated	North	3.3 Rodeo Creek	357054019	RODEO FIRE DISTRICT	N/A
Parcel 260879	N/A	N/A	Parcel-Based Opportunity	Unincorporated	North	3.3 Rodeo Creek	357054016	CONTRA COSTA COUNTY	N/A
Parcel 261153	N/A	N/A	Parcel-Based Opportunity	Unincorporated (Outside MS4 Bo	Central	2.4 Willow Creek and Coastal Drainages	990900042	UNITED STATES OF AMERICA	N/A
Parcel 261157	N/A	N/A	Parcel-Based Opportunity	Unincorporated (Outside MS4 Bo	Central	2.4 Willow Creek and Coastal Drainages	990900041	UNITED STATES OF AMERICA	N/A
Parcel 261162	N/A	N/A	Parcel-Based Opportunity	Unincorporated (Outside MS4 Bo	Central	2.4 Willow Creek and Coastal Drainages	990800002	EAST BAY MUNICIPAL UTILITY DIS	N/A
Parcel 261187	N/A	N/A	Parcel-Based Opportunity	Unincorporated (Outside MS4 Bo	Central	2.4 Willow Creek and Coastal Drainages	100350001	EAST BAY MUNICIPAL UTILITY DIS	N/A
Parcel 261202	N/A	N/A	Parcel-Based Opportunity	Unincorporated (Outside MS4 Bo	Central	2.4 Willow Creek and Coastal Drainages	100390006	UNITED STATES OF AMERICA	N/A
Parcel 261204	N/A	N/A	Parcel-Based Opportunity	Unincorporated (Outside MS4 Bo	Central	2.6 Mt. Diablo Creek	100050014	UNITED STATES OF AMERICA	N/A
Parcel 261207	N/A	N/A	Parcel-Based Opportunity	Unincorporated (Outside MS4 Bo	Central	2.4 Willow Creek and Coastal Drainages	100390006	UNITED STATES OF AMERICA	N/A
Parcel 261212	N/A	N/A	Parcel-Based Opportunity	Unincorporated (Outside MS4 Bo	Central	2.6 Mt. Diablo Creek	100050006	CONTRA COSTA WATER DISTRICT	N/A
Parcel 261347	N/A	N/A	Parcel-Based Opportunity	Unincorporated (Outside MS4 Bo	Central	2.4 Willow Creek and Coastal Drainages	99070012	CONTRA COSTA WATER DISTRICT	N/A
Parcel 261416	N/A	N/A	Parcel-Based Opportunity	Unincorporated (Outside MS4 Bo	Central	2.4 Willow Creek and Coastal Drainages	100390007	UNITED STATES OF AMERICA	N/A
Parcel 261431	N/A	N/A	Parcel-Based Opportunity	Unincorporated (Outside MS4 Bo	Central	2.4 Willow Creek and Coastal Drainages	100090004	UNITED STATES OF AMERICA	N/A
Parcel 261438	N/A	N/A	Parcel-Based Opportunity	Unincorporated (Outside MS4 Bo	Central	2.4 Willow Creek and Coastal Drainages	100090002	CONTRA COSTA WATER DISTRICT	N/A
Parcel 262971	N/A	N/A	Parcel-Based Opportunity	Unincorporated	North	3.4 Carquinez Straits Drainages	354320009	CALIFORNIA STATE OF	N/A
Parcel 262977	N/A	N/A	Parcel-Based Opportunity	Unincorporated	0	<Null>	355160003	CONTRA COSTA COUNTY	N/A
Parcel 274113	N/A	N/A	Parcel-Based Opportunity	Unincorporated (Outside MS4 Bo	East	1.8 East County Delta Drainages	15180011	EAST BAY REGIONAL PARK DIST	N/A
Parcel 353752	N/A	N/A	Parcel-Based Opportunity	Unincorporated	East	1.8 East County Delta Drainages	30020034	BETHEL ISLAND MUNI IMP DIST	N/A
Parcel 355512	N/A	N/A	Parcel-Based Opportunity	Unincorporated	East	1.8 East County Delta Drainages	31092009	BETHEL ISLAND MUNI IMP DIST	N/A
Parcel 359621	N/A	N/A	Parcel-Based Opportunity	Unincorporated	East	1.8 East County Delta Drainages	31021016	UNITED STATES POSTAL SERVICE	N/A
Parcel 361852	N/A	N/A	Parcel-Based Opportunity	Unincorporated	0	<Null>	51031004	CALIFORNIA STATE OF	N/A
Parcel 361937	N/A	N/A	Parcel-Based Opportunity	Unincorporated	0	<Null>	51031007	CALIFORNIA STATE OF	N/A
Parcel 36378	N/A	N/A	Parcel-Based Opportunity	Unincorporated	Central	2.1 Las Tarpas Creek	238022001	CONTRA COSTA COUNTY	N/A
Parcel 36406	N/A	N/A	Parcel-Based Opportunity	Unincorporated	Central	2.8 San Ramon Creek	182110020	CCC FIRE PROTECTION DISTRICT	N/A
Parcel 365142	N/A	N/A	Parcel-Based Opportunity	Unincorporated	East	1.8 East County Delta Drainages	28140016	CALIFORNIA STATE OF	N/A
Parcel 367098	N/A	N/A	Regional Opportunity	Unincorporated	Central	2.4 Willow Creek and Coastal Drainages	97050002	AMBROSE RECREATION & PARK DIST	N/A
Parcel 367370	N/A	N/A	Regional Opportunity	Unincorporated	Central	2.4 Willow Creek and Coastal Drainages	97250001	EAST BAY MUNICIPAL UTILITY DIS	N/A
Parcel 367900	N/A	N/A	Regional Opportunity	Unincorporated	Central	2.4 Willow Creek and Coastal Drainages	97250001	EAST BAY MUNICIPAL UTILITY DIS	N/A
Parcel 368989	N/A	N/A	Parcel-Based Opportunity	Unincorporated	Central	2.4 Willow Creek and Coastal Drainages	98240061	CCC FIRE PROTECTION DISTRICT	N/A
Parcel 371950	N/A	N/A	Parcel-Based Opportunity	Unincorporated	Central	2.4 Willow Creek and Coastal Drainages	96041026	CCC REDEVELOPMENT AGENCY	N/A
Parcel 372009	N/A	N/A	Parcel-Based Opportunity	Unincorporated	Central	2.4 Willow Creek and Coastal Drainages	96041001	CCC REDEVELOPMENT AGENCY	N/A
Parcel 372068	N/A	N/A	Parcel-Based Opportunity	Unincorporated	Central	2.4 Willow Creek and Coastal Drainages	96041013	CCC REDEVELOPMENT AGENCY	N/A
Parcel 372155	N/A	N/A	Regional Opportunity	Unincorporated	Central	2.4 Willow Creek and Coastal Drainages	98240050	AMBROSE RECREATION & PARK DIST	N/A
Parcel 372333	N/A	N/A	Regional Opportunity	Unincorporated	Central	2.4 Willow Creek and Coastal Drainages	98210012	EAST BAY MUNICIPAL UTILITY DIS	N/A

db_index	Project Name	Size	Slope	Infiltration	Yield Class	Removes Pollutant Loads	Augments Water Supply	Provides Flood Control	Reestablishes Natural Drainage	Develops Open Space	Community	Total Score
ROW 5807	N/A	N/A	2	1	0.5	2	1	1	1	1	1	11.5
ROW 5856	N/A	N/A	2	1	0.5	2	1	1	1	1	1	11.5
ROW 5857	N/A	N/A	2	1	0.5	2	1	1	1	1	1	11.5
ROW 5868	N/A	N/A	2	1	0.5	2	1	1	1	1	1	11.5
ROW 6716	N/A	N/A	1	2	0.5	2	1	1	1	1	1	11.5
ROW 7736	N/A	N/A	2	1	0.5	2	1	1	1	1	1	11.5
ROW 8626	N/A	N/A	2	1	0.5	2	1	1	1	1	1	11.5
ROW 12044	N/A	N/A	2	1	0	2	1	1	1	1	1	11.5
ROW 12380	N/A	N/A	2	1	0	2	1	1	1	1	1	11.5
ROW 17459	N/A	N/A	2	1	0	2	1	1	1	1	1	11.5
ROW 18137	N/A	N/A	2	1	0	2	1	1	1	1	1	11.5
ROW 18695	N/A	N/A	2	1	0	2	1	1	1	1	1	11.5
ROW 21126	N/A	N/A	2	1	0	2	1	1	1	1	1	11.5
ROW 3966	N/A	N/A	2	1	0	2	1	1	1	1	1	11.5
ROW 7815	N/A	N/A	1	1	1	2	1	1	1	1	1	11.5
ROW 829	N/A	N/A	2	1	0	2	1	1	1	1	1	11.5
ROW 9938	N/A	N/A	1	1	1	1	1	1	1	1	1	11.5
planned_181	Biorention on North Richmond Farm	2	2	0	0.5	2	1	1	1	1	1	11.5
Parcel 101515	N/A	0	2	1	1	2	1	1	1	1	1	11
Parcel 101529	N/A	0	2	1	1	2	1	1	1	1	1	11
Parcel 10622	N/A	0	1	1	1	3	1	1	1	1	1	11
Parcel 12753	N/A	0	2	1	1	2	1	1	1	1	1	11
Parcel 129415	N/A	0	2	1	1	2	1	1	1	1	1	11
Parcel 129562	N/A	0	2	1	1	2	1	1	1	1	1	11
Parcel 129704	N/A	0	2	1	1	2	1	1	1	1	1	11
Parcel 129834	N/A	0	2	1	1	2	1	1	1	1	1	11
Parcel 132152	N/A	0	2	1	1	2	1	1	1	1	1	11
Parcel 134258	N/A	0	2	1	1	2	1	1	1	1	1	11
Parcel 134631	N/A	0	2	1	1	2	1	1	1	1	1	11
Parcel 136063	N/A	1	2	1	0	2	1	1	1	1	1	11
Parcel 137815	N/A	1	2	1	0	2	1	1	1	1	1	11
Parcel 138281	N/A	2	1	1	0	2	1	1	1	1	1	11
Parcel 138650	N/A	1	2	1	0	2	1	1	1	1	1	11
Parcel 139082	N/A	1	2	1	0	2	1	1	1	1	1	11
Parcel 14091	N/A	0	1	1	1	3	1	1	1	1	1	11
Parcel 15079	N/A	1	0	1	1	3	1	1	1	1	1	11
Parcel 16037	N/A	0	2	1	1	2	1	1	1	1	1	11
Parcel 161626	N/A	1	0	1	1	3	1	1	1	1	1	11
Parcel 164375	N/A	1	0	1	1	3	1	1	1	1	1	11
Parcel 173137	N/A	0	2	1	1	2	1	1	1	1	1	11
Parcel 179536	N/A	0	2	1	1	2	1	1	1	1	1	11
Parcel 179628	N/A	0	2	1	1	2	1	1	1	1	1	11
Parcel 179871	N/A	0	2	1	1	2	1	1	1	1	1	11
Parcel 179909	N/A	0	2	1	1	2	1	1	1	1	1	11
Parcel 180238	N/A	0	2	1	1	2	1	1	1	1	1	11
Parcel 180485	N/A	0	2	1	1	2	1	1	1	1	1	11
Parcel 180616	N/A	0	2	1	1	2	1	1	1	1	1	11
Parcel 180637	N/A	0	2	1	1	2	1	1	1	1	1	11
Parcel 180719	N/A	0	2	1	1	2	1	1	1	1	1	11
Parcel 182510	N/A	0	2	1	1	2	1	1	1	1	1	11
Parcel 182839	N/A	0	2	1	1	2	1	1	1	1	1	11
Parcel 183434	N/A	0	2	1	1	2	1	1	1	1	1	11
Parcel 184167	N/A	0	2	1	1	2	1	1	1	1	1	11
Parcel 184177	N/A	0	2	1	1	2	1	1	1	1	1	11
Parcel 184199	N/A	0	2	1	1	2	1	1	1	1	1	11
Parcel 184616	N/A	0	2	1	1	2	1	1	1	1	1	11
Parcel 185077	N/A	0	2	1	1	2	1	1	1	1	1	11
Parcel 186232	N/A	0	2	1	1	2	1	1	1	1	1	11
Parcel 186833	N/A	0	2	1	1	2	1	1	1	1	1	11
Parcel 194798	N/A	0	2	1	1	2	1	1	1	1	1	11
Parcel 19523	N/A	0	1	1	1	3	1	1	1	1	1	11
Parcel 197045	N/A	0	2	1	1	2	1	1	1	1	1	11
Parcel 197098	N/A	0	2	1	1	2	1	1	1	1	1	11
Parcel 197962	N/A	0	2	1	1	2	1	1	1	1	1	11
Parcel 198297	N/A	1	0	1	1	3	1	1	1	1	1	11
Parcel 19845	N/A	0	2	1	1	2	1	1	1	1	1	11
Parcel 204352	N/A	0	1	1	1	3	1	1	1	1	1	11
Parcel 215144	N/A	0	2	1	1	2	1	1	1	1	1	11
Parcel 227359	N/A	1	0	1	1	3	1	1	1	1	1	11
Parcel 23195	N/A	0	1	1	1	3	1	1	1	1	1	11
Parcel 23851	N/A	0	1	1	1	3	1	1	1	1	1	11
Parcel 240448	N/A	0	1	1	1	3	1	1	1	1	1	11
Parcel 241717	N/A	0	1	1	1	2	1	1	1	1	1	11
Parcel 246261	N/A	0	2	1	1	2	1	1	1	1	1	11
Parcel 24812	N/A	0	2	1	1	2	1	1	1	1	1	11
Parcel 253255	N/A	1	1	1	0	3	1	1	1	1	1	11
Parcel 253891	N/A	2	0	1	1	2	1	1	1	1	1	11
Parcel 257461	N/A	1	1	1	0	3	1	1	1	1	1	11
Parcel 259090	N/A	1	2	1	0	2	1	1	1	1	1	11
Parcel 259120	N/A	1	2	1	0	2	1	1	1	1	1	11
Parcel 259959	N/A	0	2	1	1	2	1	1	1	1	1	11
Parcel 260078	N/A	2	1	1	0	2	1	1	1	1	1	11
Parcel 260568	N/A	0	2	1	1	2	1	1	1	1	1	11
Parcel 260763	N/A	0	2	1	1	2	1	1	1	1	1	11
Parcel 260879	N/A	0	2	1	1	2	1	1	1	1	1	11
Parcel 261153	N/A	2	1	1	0	2	1	1	1	1	1	11
Parcel 261157	N/A	2	1	1	0	2	1	1	1	1	1	11
Parcel 261162	N/A	2	1	1	0	2	1	1	1	1	1	11
Parcel 261187	N/A	2	1	1	0	2	1	1	1	1	1	11
Parcel 261202	N/A	2	1	1	0	2	1	1	1	1	1	11
Parcel 261204	N/A	2	1	1	0	2	1	1	1	1	1	11
Parcel 261207	N/A	2	1	1	0	2	1	1	1	1	1	11
Parcel 261212	N/A	1	2	1	0	2	1	1	1	1	1	11
Parcel 261347	N/A	1	2	1	0	2	1	1	1	1	1	11
Parcel 261416	N/A	2	1	1	0	2	1	1	1	1	1	11
Parcel 261431	N/A	2	1	1	0	2	1	1	1	1	1	11
Parcel 261438	N/A	1	2	1	0	2	1	1	1	1	1	11
Parcel 262971	N/A	1	2	1	0	2	1	1	1	1	1	11
Parcel 262977	N/A	2	1	1	0	2	1	1	1	1	1	11
Parcel 274113	N/A	1	2	1	0	2	1	1	1	1	1	11
Parcel 353752	N/A	0	2	2	0	2	1	1	1	1	1	11
Parcel 355512	N/A	0	2	2	0	2	1	1	1	1	1	11
Parcel 359621	N/A	0	2	2	0	2	1	1	1	1	1	11
Parcel 361852	N/A	1	2	1	0	2	1	1	1	1	1	11
Parcel 361937	N/A	1	2	1	0	2	1	1	1	1	1	11
Parcel 36378	N/A	0	2	1	1	2	1	1	1	1	1	11
Parcel 36406	N/A	0	2	1	1	2	1	1	1	1	1	11
Parcel 365142	N/A	0	2	1	1	2	1	1	1	1	1	11
Parcel 367099	N/A	0	1	1	1	3	1	1	1	1	1	11
Parcel 367370	N/A	0	1	1	1	3	1	1	1	1	1	11
Parcel 367900	N/A	0	1	1	1	3	1	1	1	1	1	11
Parcel 368989	N/A	0	2	1	1	2	1	1	1	1	1	11
Parcel 371950	N/A	0	2	1	1	2	1	1	1	1	1	11
Parcel 372009	N/A	0	2	1	1	2	1	1	1	1	1	11
Parcel 372068	N/A	0	2	1	1	2	1	1	1	1	1	11
Parcel 372155	N/A	1	1	1	0	3	1	1	1	1	1	11
Parcel 372333	N/A	1	1	1	0	3	1	1	1	1	1	11

db_index	Project Name	Stakeholder	Project Type	Jurisdiction	Planning Unit	Watershed	APN	Owner	Street Name
Parcel 374997	N/A	N/A	Regional Opportunity	Unincorporated	Central	2.4 Willow Creek and Coastal Drainages	9802002	CONTRA COSTA WATER DISTRICT	N/A
Parcel 375102	N/A	N/A	Parcel-Based Opportunity	Unincorporated (Outside MS4 Boi	East	1.8 East County Delta Drainages	26060013	CALIFORNIA STATE OF	N/A
Parcel 375171	N/A	N/A	Parcel-Based Opportunity	Unincorporated (Outside MS4 Boi	East	1.8 East County Delta Drainages	26020004	BRADFORD RECLAMATION DISTRICT	N/A
Parcel 375223	N/A	N/A	Parcel-Based Opportunity	Unincorporated (Outside MS4 Boi	East	1.8 East County Delta Drainages	26060013	CALIFORNIA STATE OF	N/A
Parcel 375445	N/A	N/A	Regional Opportunity	Unincorporated	Central	2.8 San Ramon Creek	193200036	SAN RAMON VALLEY UN SCHOOL DIS	N/A
Parcel 376316	N/A	N/A	Regional Opportunity	Unincorporated	Central	2.4 Willow Creek and Coastal Drainages	99110007	EAST BAY MUNICIPAL UTILITY DIS	N/A
Parcel 376317	N/A	N/A	Regional Opportunity	Unincorporated (Outside MS4 Boi	Central	2.4 Willow Creek and Coastal Drainages	99110015	UNITED STATES OF AMERICA	N/A
Parcel 376318	N/A	N/A	Regional Opportunity	Unincorporated (Outside MS4 Boi	Central	2.4 Willow Creek and Coastal Drainages	99110003	UNITED STATES OF AMERICA	N/A
Parcel 48634	N/A	N/A	Parcel-Based Opportunity	Unincorporated	West	<Null>	504212013	ALBANY UNIFIED SCHOOL DISTRICT	N/A
Parcel 74301	N/A	N/A	Parcel-Based Opportunity	Unincorporated (Outside MS4 Boi	South	4.3 Alamo Creek / Tassajara Creek	223020013	SAN RAMON VALLEY FIRE PRO DIST	N/A
Parcel 87273	N/A	N/A	Regional Opportunity	Unincorporated	South	4.3 Alamo Creek / Tassajara Creek	220070012	CCC FLOOD CONTROL & WATER CONS	N/A
Parcel 89516	N/A	N/A	Parcel-Based Opportunity	Unincorporated (Outside MS4 Boi	East	1.1 Brushy Creek	1041039	CALIFORNIA STATE OF	N/A
Parcel 90810	N/A	N/A	Parcel-Based Opportunity	Unincorporated (Outside MS4 Boi	East	1.1 Brushy Creek	1041024	CALIFORNIA STATE OF	N/A
Parcel 93014	N/A	N/A	Parcel-Based Opportunity	Unincorporated	East	1.1 Brushy Creek	2200016	CONTRA COSTA COUNTY	N/A
Parcel 95057	N/A	N/A	Parcel-Based Opportunity	Unincorporated (Outside MS4 Boi	East	1.2 Kellogg Creek	7160019	CONTRA COSTA WATER DISTRICT	N/A
Parcel 95241	N/A	N/A	Parcel-Based Opportunity	Unincorporated (Outside MS4 Boi	East	1.2 Kellogg Creek	11200048	CONTRA COSTA WATER DISTRICT	N/A
Parcel 96883	N/A	N/A	Parcel-Based Opportunity	Unincorporated	East	1.2 Kellogg Creek	7130009	CONTRA COSTA WATER DISTRICT	N/A
ROW 10000	N/A	N/A	ROW Opportunity	Unincorporated	Central	2.8 San Ramon Creek	N/A	N/A	KEMLINE CT
ROW 10006	N/A	N/A	ROW Opportunity	Unincorporated	Central	2.1 Las Trampas Creek	N/A	N/A	KENDALL CT
ROW 10010	N/A	N/A	ROW Opportunity	Unincorporated	Central	2.1 Las Trampas Creek	N/A	N/A	KENDALL RD
ROW 10024	N/A	N/A	ROW Opportunity	Unincorporated	North	3.5 Peyton Slough	N/A	N/A	KENNEDY WAY
ROW 10096	N/A	N/A	ROW Opportunity	Unincorporated	West	5.5 Garrity Creek	N/A	N/A	KEVIN RD
ROW 10116	N/A	N/A	ROW Opportunity	Unincorporated	Central	2.6 Mt. Diablo Creek	N/A	N/A	KILBURN ST
ROW 10142	N/A	N/A	ROW Opportunity	Unincorporated	East	1.8 East County Delta Drainages	N/A	N/A	KINCAID WAY
ROW 10158	N/A	N/A	ROW Opportunity	Unincorporated	Central	2.4 Willow Creek and Coastal Drainages	N/A	N/A	KINGS CT
ROW 10199	N/A	N/A	ROW Opportunity	Unincorporated	Central	2.1 Las Trampas Creek	N/A	N/A	KINNEY DR
ROW 10215	N/A	N/A	ROW Opportunity	Unincorporated	Central	2.8 San Ramon Creek	N/A	N/A	KIRKCREST CT
ROW 10225	N/A	N/A	ROW Opportunity	Unincorporated	Central	2.6 Mt. Diablo Creek	N/A	N/A	KIRKWOOD CT
ROW 1023	N/A	N/A	ROW Opportunity	Unincorporated	West	5.3 San Pablo Creek	N/A	N/A	APPIAN WAY
ROW 10246	N/A	N/A	ROW Opportunity	Unincorporated	Central	2.4 Willow Creek and Coastal Drainages	N/A	N/A	KLAMATH ST
ROW 10286	N/A	N/A	ROW Opportunity	Unincorporated	East	1.8 East County Delta Drainages	N/A	N/A	KOMFORT ST
ROW 10316	N/A	N/A	ROW Opportunity	Unincorporated	Central	2.8 San Ramon Creek	N/A	N/A	LA CADENA
ROW 10328	N/A	N/A	ROW Opportunity	Unincorporated	Central	2.7 Pine Creek / Galindo Creek	N/A	N/A	LA CASA VIA
ROW 1034	N/A	N/A	ROW Opportunity	Unincorporated	Central	2.8 San Ramon Creek	N/A	N/A	APPLETREE LN
ROW 10390	N/A	N/A	ROW Opportunity	Unincorporated	Central	2.3 Grayson Creek / Murderers Creek	N/A	N/A	LA PLAYA CT
ROW 10391	N/A	N/A	ROW Opportunity	Unincorporated	Central	2.3 Grayson Creek / Murderers Creek	N/A	N/A	LA PLAYA DR
ROW 10434	N/A	N/A	ROW Opportunity	Unincorporated	Central	2.8 San Ramon Creek	N/A	N/A	LA VISTA RD
ROW 10472	N/A	N/A	ROW Opportunity	Unincorporated	North	3.3 Rodeo Creek	N/A	N/A	LAKE AVE
ROW 10506	N/A	N/A	ROW Opportunity	Unincorporated	Central	2.8 San Ramon Creek	N/A	N/A	LAKE WAY
ROW 10547	N/A	N/A	ROW Opportunity	Unincorporated	Central	2.4 Willow Creek and Coastal Drainages	N/A	N/A	LAKEVIEW DR
ROW 10603	N/A	N/A	ROW Opportunity	Unincorporated	Central	2.4 Willow Creek and Coastal Drainages	N/A	N/A	LANE AVE
ROW 10636	N/A	N/A	ROW Opportunity	Unincorporated	East	1.8 East County Delta Drainages	N/A	N/A	LARGO CT
ROW 10645	N/A	N/A	ROW Opportunity	Unincorporated	Central	2.8 San Ramon Creek	N/A	N/A	LARK PL
ROW 10682	N/A	N/A	ROW Opportunity	Unincorporated	Central	2.7 Pine Creek / Galindo Creek	N/A	N/A	LAS LOMAS WAY
ROW 1070	N/A	N/A	ROW Opportunity	Unincorporated	Central	2.7 Pine Creek / Galindo Creek	N/A	N/A	ARBOL VIA
ROW 10730	N/A	N/A	ROW Opportunity	Unincorporated	Central	2.8 San Ramon Creek	N/A	N/A	LATIMER PL
ROW 10755	N/A	N/A	ROW Opportunity	Unincorporated	Central	2.1 Las Trampas Creek	N/A	N/A	LAUREL OAK LN
ROW 1076	N/A	N/A	ROW Opportunity	Unincorporated	Central	2.7 Pine Creek / Galindo Creek	N/A	N/A	ARBOLADO DR
ROW 10818	N/A	N/A	ROW Opportunity	Unincorporated	West	5.5 Garrity Creek	N/A	N/A	LEA CT
ROW 10819	N/A	N/A	ROW Opportunity	Unincorporated	North	3.5 Peyton Slough	N/A	N/A	LEABIG LN
ROW 1083	N/A	N/A	ROW Opportunity	Unincorporated	Central	2.8 San Ramon Creek	N/A	N/A	ARBOR LN
ROW 1084	N/A	N/A	ROW Opportunity	Unincorporated	Central	2.3 Grayson Creek / Murderers Creek	N/A	N/A	ARBOR SPRINGS LN
ROW 10861	N/A	N/A	ROW Opportunity	Unincorporated	Central	2.8 San Ramon Creek	N/A	N/A	LEILANI LN
ROW 10922	N/A	N/A	ROW Opportunity	Unincorporated	Central	2.8 San Ramon Creek	N/A	N/A	LEWIS CT
ROW 1096	N/A	N/A	ROW Opportunity	Unincorporated	West	5.3 San Pablo Creek	N/A	N/A	ARCHERY CT
ROW 1097	N/A	N/A	ROW Opportunity	Unincorporated	West	5.3 San Pablo Creek	N/A	N/A	ARCHERY WAY
ROW 10971	N/A	N/A	ROW Opportunity	Unincorporated	Central	2.8 San Ramon Creek	N/A	N/A	LIKELY DR
ROW 10984	N/A	N/A	ROW Opportunity	Unincorporated	Central	2.1 Las Trampas Creek	N/A	N/A	LILAC DR
ROW 11025	N/A	N/A	ROW Opportunity	Unincorporated	West	5.5 Garrity Creek	N/A	N/A	LINDA DR
ROW 11039	N/A	N/A	ROW Opportunity	Unincorporated	Central	2.8 San Ramon Creek	N/A	N/A	LINDLEL DR
ROW 11090	N/A	N/A	ROW Opportunity	Unincorporated	Central	2.8 San Ramon Creek	N/A	N/A	LITINA CT
ROW 11091	N/A	N/A	ROW Opportunity	Unincorporated	Central	2.8 San Ramon Creek	N/A	N/A	LITINA DR
ROW 11112	N/A	N/A	ROW Opportunity	Unincorporated	Central	2.8 San Ramon Creek	N/A	N/A	LIVE OAK CT
ROW 11121	N/A	N/A	ROW Opportunity	Unincorporated	Central	2.8 San Ramon Creek	N/A	N/A	LIVE OAK WAY
ROW 11128	N/A	N/A	ROW Opportunity	Unincorporated	Central	2.8 San Ramon Creek	N/A	N/A	LIVORNA HEIGHTS RD
ROW 11183	N/A	N/A	ROW Opportunity	Unincorporated	West	5.5 Garrity Creek	N/A	N/A	LOMA LINDA AVE
ROW 1123	N/A	N/A	ROW Opportunity	Unincorporated	Central	2.8 San Ramon Creek	N/A	N/A	ARENDS DR
ROW 1127	N/A	N/A	ROW Opportunity	Unincorporated	Central	2.3 Grayson Creek / Murderers Creek	N/A	N/A	ARGENTA CT
ROW 1128	N/A	N/A	ROW Opportunity	Unincorporated	Central	2.3 Grayson Creek / Murderers Creek	N/A	N/A	ARGENTA DR
ROW 11332	N/A	N/A	ROW Opportunity	Unincorporated	Central	2.8 San Ramon Creek	N/A	N/A	LOS RANCHITOS
ROW 11400	N/A	N/A	ROW Opportunity	Unincorporated	Central	2.1 Las Trampas Creek	N/A	N/A	LUCY LN
ROW 1150	N/A	N/A	ROW Opportunity	Unincorporated	Central	2.3 Grayson Creek / Murderers Creek	N/A	N/A	ARVINLANDER LN
ROW 11522	N/A	N/A	ROW Opportunity	Unincorporated	South	4.3 Alamo Creek / Tassajara Creek	N/A	N/A	MADRELINE LN
ROW 11524	N/A	N/A	ROW Opportunity	Unincorporated	West	5.5 Garrity Creek	N/A	N/A	MADRELINE DR
ROW 11593	N/A	N/A	ROW Opportunity	Unincorporated	North	3.4 Carquinez Straits Drainages	N/A	N/A	MAHONEY ST
ROW 11609	N/A	N/A	ROW Opportunity	Unincorporated	North	3.5 Peyton Slough	N/A	N/A	MAIN RD
ROW 11675	N/A	N/A	ROW Opportunity	Unincorporated	Central	2.8 San Ramon Creek	N/A	N/A	MANDALA CT
ROW 11704	N/A	N/A	ROW Opportunity	Unincorporated	West	5.5 Garrity Creek	N/A	N/A	MANOR RD
ROW 11732	N/A	N/A	ROW Opportunity	Unincorporated	Central	2.1 Las Trampas Creek	N/A	N/A	MAPLE LN
ROW 11793	N/A	N/A	ROW Opportunity	Unincorporated	West	5.5 Garrity Creek	N/A	N/A	MARGUERITE DR
ROW 11803	N/A	N/A	ROW Opportunity	Unincorporated	West	5.3 San Pablo Creek	N/A	N/A	MARIAN WAY
ROW 11837	N/A	N/A	ROW Opportunity	Unincorporated	Central	2.4 Willow Creek and Coastal Drainages	N/A	N/A	MARINA DR
ROW 11859	N/A	N/A	ROW Opportunity	Unincorporated	North	3.3 Rodeo Creek	N/A	N/A	MARINERS PT
ROW 11863	N/A	N/A	ROW Opportunity	Unincorporated	Central	2.8 San Ramon Creek	N/A	N/A	MARRON CT
ROW 11959	N/A	N/A	ROW Opportunity	Unincorporated	Central	2.3 Grayson Creek / Murderers Creek	N/A	N/A	MARTHA DR
ROW 12010	N/A	N/A	ROW Opportunity	Unincorporated	Central	2.8 San Ramon Creek	N/A	N/A	MASSONI CT
ROW 12022	N/A	N/A	ROW Opportunity	Unincorporated	Central	2.8 San Ramon Creek	N/A	N/A	MATHEWS PL
ROW 12082	N/A	N/A	ROW Opportunity	Unincorporated	West	5.5 Garrity Creek	N/A	N/A	MAYO CT
ROW 12100	N/A	N/A	ROW Opportunity	Unincorporated	West	5.2 Wildcat Creek	N/A	N/A	MC BRYDE AVE
ROW 12110	N/A	N/A	ROW Opportunity	Unincorporated	Central	2.8 San Ramon Creek	N/A	N/A	MC CONNELL LN
ROW 12116	N/A	N/A	ROW Opportunity	Unincorporated (Outside MS4 Boi	East	1.8 East County Delta Drainages	N/A	N/A	MC FARLAND RD
ROW 12127	N/A	N/A	ROW Opportunity	Unincorporated	West	5.5 Garrity Creek	N/A	N/A	MC MORROW RD
ROW 12135	N/A	N/A	ROW Opportunity	Unincorporated	Central	2.4 Willow Creek and Coastal Drainages	N/A	N/A	MC AVOY CROSSING
ROW 12210	N/A	N/A	ROW Opportunity	Unincorporated	Central	2.8 San Ramon Creek	N/A	N/A	MEADOW GROVE CT
ROW 12216	N/A	N/A	ROW Opportunity	Unincorporated	Central	2.1 Las Trampas Creek	N/A	N/A	MEADOW LN
ROW 12226	N/A	N/A	ROW Opportunity	Unincorporated	South	4.3 Alamo Creek / Tassajara Creek	N/A	N/A	MEADOW VIEW CT
ROW 12250	N/A	N/A	ROW Opportunity	Unincorporated	West	5.5 Garrity Creek	N/A	N/A	MEADOWLARK ST
ROW 12268	N/A	N/A	ROW Opportunity	Unincorporated	Central	2.4 Willow Creek and Coastal Drainages	N/A	N/A	MEDANOS AVE
ROW 12269	N/A	N/A	ROW Opportunity	Unincorporated	Central	2.4 Willow Creek and Coastal Drainages	N/A	N/A	MEDANOS LOOP
ROW 12283	N/A	N/A	ROW Opportunity	Unincorporated	Central	2.8 San Ramon Creek	N/A	N/A	MEDLYN LN
ROW 12307	N/A	N/A	ROW Opportunity	Unincorporated	Central	2.4 Willow Creek and Coastal Drainages	N/A	N/A	MELINDA CT
ROW 12338	N/A	N/A	ROW Opportunity	Unincorporated	Central	2.4 Willow Creek and Coastal Drainages	N/A	N/A	MENDOCINO DR
ROW 12353	N/A	N/A	ROW Opportunity	Unincorporated	South	4.3 Alamo Creek / Tassajara Creek	N/A	N/A	MENTON CT
ROW 12435	N/A	N/A	ROW Opportunity	Unincorporated	Central	2.3 Grayson Creek / Murderers Creek	N/A	N/A	MEYERS LN
ROW 12436	N/A	N/A	ROW Opportunity	Unincorporated	Central	2.3 Grayson Creek / Murderers Creek	N/A	N/A	MEYERS LN
ROW 12450	N/A	N/A	ROW Opportunity	Unincorporated	Central	2.4 Willow Creek and Coastal Drainages	N/A	N/A	MICHAEL PL
ROW 12456	N/A	N/A	ROW Opportunity	Unincorporated	West	5.5 Garrity Creek	N/A	N/A	MICHELE DR
ROW 12470	N/A	N/A	ROW Opportunity	Unincorporated	Central	2.6 Mt. Diablo Creek	N/A	N/A	MIDDLESEX ST
ROW 12483	N/A	N/A	ROW Opportunity	Unincorporated	West	5.3 San Pablo Creek	N/A	N/A	MIEFLIN AVE
ROW 12535	N/A	N/A	ROW Opportunity	Unincorporated	North	3.1 Alhambra Creek	N/A	N/A	MILLICAN CT
ROW 12543	N/A	N/A	ROW Opportunity	Unincorporated	North	3.1 Alhambra Creek	N/A	N/A	MILLTHWAIT DR
ROW 12551	N/A	N/A	ROW Opportunity	Unincorporated	West	5.3 San Pablo Creek	N/A	N/A	MILTON DR
ROW 12590	N/A	N/A	ROW Opportunity	Unincorporated	West	5.1 Baxter / Cerrito Richmond Drainages	N/A	N/A	MIRA VISTA DR
ROW 12597	N/A	N/A	ROW Opportunity	Unincorporated	Central	2.3 Grayson Creek / Murderers Creek	N/A	N/A	MIRAMONTE CT
ROW 12606	N/A	N/A	ROW Opportunity	Unincorporated	Central	2.8 San Ramon Creek	N/A	N/A	MIRANDA PL
ROW 12609	N/A	N/A	ROW Opportunity	Unincorporated	Central	2.8 San Ramon Creek	N/A	N/A	MIRKO LN
ROW 12634	N/A	N/A	ROW Opportunity	Unincorporated	West	5.5 Garrity Creek	N/A	N/A	MITCHELL WAY

db_index	Project Name	Size	Slope	Infiltration	Yield Class	Removes Pollutant Loads	Augments Water Supply	Provides Flood Control	Reestablishes Natural Drainage	Develops Open Space	Community	Total Score
Parcel 374997	N/A	1	1	1	0	3	1	1	1	1	1	11
Parcel 375102	N/A	1	2	1	0	2	1	1	1	1	1	11
Parcel 375171	N/A	1	2	1	0	2	1	1	1	1	1	11
Parcel 375223	N/A	1	2	1	0	2	1	1	1	1	1	11
Parcel 375445	N/A	2	0	1	0	3	1	1	1	1	1	11
Parcel 376316	N/A	2	0	1	0	3	1	1	1	1	1	11
Parcel 376317	N/A	1	1	1	0	3	1	1	1	1	1	11
Parcel 376318	N/A	1	1	1	0	3	1	1	1	1	1	11
Parcel 48634	N/A	0	2	1	1	2	1	1	1	1	1	11
Parcel 74301	N/A	1	2	1	0	2	1	1	1	1	1	11
Parcel 87273	N/A	2	0	1	0	3	1	1	1	1	1	11
Parcel 89516	N/A	1	2	1	0	2	1	1	1	1	1	11
Parcel 90810	N/A	1	2	1	0	2	1	1	1	1	1	11
Parcel 93014	N/A	2	1	1	0	2	1	1	1	1	1	11
Parcel 95057	N/A	1	2	1	0	2	1	1	1	1	1	11
Parcel 95241	N/A	1	2	1	0	2	1	1	1	1	1	11
Parcel 96883	N/A	1	2	1	0	2	1	1	1	1	1	11
ROW 10000	N/A	N/A	1	1	1	2	1	1	1	1	1	11
ROW 10006	N/A	N/A	1	1	1	2	1	1	1	1	1	11
ROW 10010	N/A	N/A	1	1	1	2	1	1	1	1	1	11
ROW 10024	N/A	N/A	1	1	1	2	1	1	1	1	1	11
ROW 10096	N/A	N/A	1	1	1	2	1	1	1	1	1	11
ROW 10116	N/A	N/A	1	1	1	2	1	1	1	1	1	11
ROW 10142	N/A	N/A	2	1	0	2	1	1	1	1	1	11
ROW 10158	N/A	N/A	1	1	1	2	1	1	1	1	1	11
ROW 10199	N/A	N/A	1	1	1	2	1	1	1	1	1	11
ROW 10215	N/A	N/A	1	1	1	2	1	1	1	1	1	11
ROW 10225	N/A	N/A	1	1	1	2	1	1	1	1	1	11
ROW 1023	N/A	N/A	1	1	1	2	1	1	1	1	1	11
ROW 10246	N/A	N/A	1	1	1	2	1	1	1	1	1	11
ROW 10286	N/A	N/A	2	1	0	2	1	1	1	1	1	11
ROW 10316	N/A	N/A	1	1	1	2	1	1	1	1	1	11
ROW 10328	N/A	N/A	1	1	1	2	1	1	1	1	1	11
ROW 1034	N/A	N/A	1	1	1	2	1	1	1	1	1	11
ROW 10390	N/A	N/A	1	1	1	2	1	1	1	1	1	11
ROW 10391	N/A	N/A	1	1	1	2	1	1	1	1	1	11
ROW 10434	N/A	N/A	1	1	1	2	1	1	1	1	1	11
ROW 10472	N/A	N/A	1	1	1	2	1	1	1	1	1	11
ROW 10506	N/A	N/A	1	1	1	2	1	1	1	1	1	11
ROW 10547	N/A	N/A	1	1	1	2	1	1	1	1	1	11
ROW 10603	N/A	N/A	2	1	0	2	1	1	1	1	1	11
ROW 10636	N/A	N/A	2	1	0	2	1	1	1	1	1	11
ROW 10645	N/A	N/A	1	1	1	2	1	1	1	1	1	11
ROW 10682	N/A	N/A	1	1	1	2	1	1	1	1	1	11
ROW 1070	N/A	N/A	0	2	1	2	1	1	1	1	1	11
ROW 10730	N/A	N/A	1	1	1	2	1	1	1	1	1	11
ROW 10755	N/A	N/A	1	1	1	2	1	1	1	1	1	11
ROW 1076	N/A	N/A	1	1	1	2	1	1	1	1	1	11
ROW 10818	N/A	N/A	1	1	1	2	1	1	1	1	1	11
ROW 10819	N/A	N/A	1	1	1	2	1	1	1	1	1	11
ROW 1083	N/A	N/A	1	1	1	2	1	1	1	1	1	11
ROW 1084	N/A	N/A	1	1	1	2	1	1	1	1	1	11
ROW 10861	N/A	N/A	1	1	1	2	1	1	1	1	1	11
ROW 10922	N/A	N/A	1	1	1	2	1	1	1	1	1	11
ROW 1096	N/A	N/A	1	1	1	2	1	1	1	1	1	11
ROW 1097	N/A	N/A	1	1	1	2	1	1	1	1	1	11
ROW 10971	N/A	N/A	1	1	1	2	1	1	1	1	1	11
ROW 10984	N/A	N/A	1	1	1	2	1	1	1	1	1	11
ROW 11025	N/A	N/A	1	1	1	2	1	1	1	1	1	11
ROW 11039	N/A	N/A	1	1	1	2	1	1	1	1	1	11
ROW 11090	N/A	N/A	1	1	1	2	1	1	1	1	1	11
ROW 11091	N/A	N/A	1	1	1	2	1	1	1	1	1	11
ROW 11112	N/A	N/A	2	1	0	2	1	1	1	1	1	11
ROW 11121	N/A	N/A	2	1	0	2	1	1	1	1	1	11
ROW 11128	N/A	N/A	1	1	1	2	1	1	1	1	1	11
ROW 11183	N/A	N/A	1	1	1	2	1	1	1	1	1	11
ROW 1123	N/A	N/A	2	1	0	2	1	1	1	1	1	11
ROW 1127	N/A	N/A	1	1	1	2	1	1	1	1	1	11
ROW 1128	N/A	N/A	1	1	1	2	1	1	1	1	1	11
ROW 11332	N/A	N/A	1	1	1	2	1	1	1	1	1	11
ROW 11400	N/A	N/A	1	1	1	2	1	1	1	1	1	11
ROW 1150	N/A	N/A	1	1	1	2	1	1	1	1	1	11
ROW 11522	N/A	N/A	2	1	0	2	1	1	1	1	1	11
ROW 11524	N/A	N/A	1	1	1	2	1	1	1	1	1	11
ROW 11593	N/A	N/A	1	1	1	2	1	1	1	1	1	11
ROW 11609	N/A	N/A	0	1	2	2	1	1	1	1	1	11
ROW 11675	N/A	N/A	1	1	1	2	1	1	1	1	1	11
ROW 11704	N/A	N/A	1	1	1	2	1	1	1	1	1	11
ROW 11732	N/A	N/A	1	1	1	2	1	1	1	1	1	11
ROW 11793	N/A	N/A	1	1	1	2	1	1	1	1	1	11
ROW 11803	N/A	N/A	1	1	1	2	1	1	1	1	1	11
ROW 11837	N/A	N/A	1	1	1	2	1	1	1	1	1	11
ROW 11859	N/A	N/A	2	1	0	2	1	1	1	1	1	11
ROW 11863	N/A	N/A	1	1	1	2	1	1	1	1	1	11
ROW 11959	N/A	N/A	1	1	1	2	1	1	1	1	1	11
ROW 12010	N/A	N/A	1	1	1	2	1	1	1	1	1	11
ROW 12022	N/A	N/A	1	1	1	2	1	1	1	1	1	11
ROW 12082	N/A	N/A	1	1	1	2	1	1	1	1	1	11
ROW 12100	N/A	N/A	1	1	1	2	1	1	1	1	1	11
ROW 12110	N/A	N/A	1	1	1	2	1	1	1	1	1	11
ROW 12116	N/A	N/A	2	1	0	2	1	1	1	1	1	11
ROW 12127	N/A	N/A	1	1	1	2	1	1	1	1	1	11
ROW 12135	N/A	N/A	2	1	0	2	1	1	1	1	1	11
ROW 12210	N/A	N/A	1	1	1	2	1	1	1	1	1	11
ROW 12216	N/A	N/A	1	1	1	2	1	1	1	1	1	11
ROW 12226	N/A	N/A	2	1	0	2	1	1	1	1	1	11
ROW 12250	N/A	N/A	1	1	1	2	1	1	1	1	1	11
ROW 12268	N/A	N/A	1	1	1	2	1	1	1	1	1	11
ROW 12269	N/A	N/A	1	1	1	2	1	1	1	1	1	11
ROW 12283	N/A	N/A	0	2	1	2	1	1	1	1	1	11
ROW 12307	N/A	N/A	2	1	0	2	1	1	1	1	1	11
ROW 12338	N/A	N/A	1	1	1	2	1	1	1	1	1	11
ROW 12353	N/A	N/A	2	1	0	2	1	1	1	1	1	11
ROW 12435	N/A	N/A	1	1	1	2	1	1	1	1	1	11
ROW 12436	N/A	N/A	1	1	1	2	1	1	1	1	1	11
ROW 12450	N/A	N/A	2	1	0	2	1	1	1	1	1	11
ROW 12456	N/A	N/A	1	1	1	2	1	1	1	1	1	11
ROW 12470	N/A	N/A	1	1	1	2	1	1	1	1	1	11
ROW 12483	N/A	N/A	1	1	1	2	1	1	1	1	1	11
ROW 12535	N/A	N/A	1	1	1	2	1	1	1	1	1	11
ROW 12543	N/A	N/A	1	1	1	2	1	1	1	1	1	11
ROW 12551	N/A	N/A	1	1	1	2	1	1	1	1	1	11
ROW 12590	N/A	N/A	1	1	1	2	1	1	1	1	1	11
ROW 12597	N/A	N/A	1	1	1	2	1	1	1	1	1	11
ROW 12606	N/A	N/A	1	1	1	2	1	1	1	1	1	11
ROW 12609	N/A	N/A	1	1	1	2	1	1	1	1	1	11
ROW 12634	N/A	N/A	1	1	1	2	1	1	1	1	1	11

db_index	Project Name	Stakeholder	Project Type	Jurisdiction	Planning Unit	Watershed	APN	Owner	Street Name
ROW 12644	N/A	N/A	ROW Opportunity	Unincorporated	Central	2.3 Grayson Creek / Murderers Creek	N/A	N/A	MOBILE DR
ROW 1267	N/A	N/A	ROW Opportunity	Unincorporated	West	5.1 Baxter / Cerrito Richmond Drainages	N/A	N/A	ASHBURY AVE
ROW 12697	N/A	N/A	ROW Opportunity	Unincorporated	Central	2.1 Las Trampas Creek	N/A	N/A	MOLLY WAY
ROW 12740	N/A	N/A	ROW Opportunity	Unincorporated	West	5.5 Garrity Creek	N/A	N/A	MONTALVIN DR
ROW 12747	N/A	N/A	ROW Opportunity	Unincorporated	East	1.8 East County Delta Drainages	N/A	N/A	MONTAUK CT
ROW 12756	N/A	N/A	ROW Opportunity	Unincorporated	South	4.3 Alamo Creek / Tassajara Creek	N/A	N/A	MONTE ALBERS WAY
ROW 12785	N/A	N/A	ROW Opportunity	Unincorporated	Central	2.1 Las Trampas Creek	N/A	N/A	MONTECILLO DR
ROW 12809	N/A	N/A	ROW Opportunity	Unincorporated	North	3.5 Peyton Slough	N/A	N/A	MONTEREY AVE
ROW 1290	N/A	N/A	ROW Opportunity	Unincorporated	Central	2.3 Grayson Creek / Murderers Creek	N/A	N/A	ASPEN DR
ROW 12902	N/A	N/A	ROW Opportunity	Unincorporated	North	3.5 Peyton Slough	N/A	N/A	MORELLO AVE
ROW 12939	N/A	N/A	ROW Opportunity	Unincorporated	East	1.8 East County Delta Drainages	N/A	N/A	MORNINGSIDE ST
ROW 12948	N/A	N/A	ROW Opportunity	Unincorporated	East	1.8 East County Delta Drainages	N/A	N/A	MORRISON RANCH RD
ROW 12966	N/A	N/A	ROW Opportunity	Unincorporated	Central	2.8 San Ramon Creek	N/A	N/A	MOSSY OAK CT
ROW 13029	N/A	N/A	ROW Opportunity	Unincorporated	Central	2.8 San Ramon Creek	N/A	N/A	MOUNT VIEW BLVD
ROW 13047	N/A	N/A	ROW Opportunity	Unincorporated	Central	2.8 San Ramon Creek	N/A	N/A	MOUNTAIN VIEW BLVD
ROW 13052	N/A	N/A	ROW Opportunity	Unincorporated	East	1.4 Lower Marsh Creek	N/A	N/A	MOUNTAIN VIEW DR
ROW 1308	N/A	N/A	ROW Opportunity	Unincorporated	East	1.8 East County Delta Drainages	N/A	N/A	ASURE CT
ROW 13105	N/A	N/A	ROW Opportunity	Unincorporated	Central	2.3 Grayson Creek / Murderers Creek	N/A	N/A	MULBERRY LN
ROW 13129	N/A	N/A	ROW Opportunity	Unincorporated	West	5.5 Garrity Creek	N/A	N/A	MURPHY DR
ROW 13137	N/A	N/A	ROW Opportunity	Unincorporated	Central	2.8 San Ramon Creek	N/A	N/A	MURWOOD DR
ROW 13151	N/A	N/A	ROW Opportunity	Unincorporated	Central	2.8 San Ramon Creek	N/A	N/A	MYNAH CT
ROW 13158	N/A	N/A	ROW Opportunity	Unincorporated	Central	2.6 Mt. Diablo Creek	N/A	N/A	MYRTLE DR
ROW 13246	N/A	N/A	ROW Opportunity	Unincorporated	West	5.4 Pinole Creek	N/A	N/A	N RANCHO CT
ROW 13257	N/A	N/A	ROW Opportunity	Unincorporated	West	5.4 Pinole Creek	N/A	N/A	N RANCHO RD
ROW 13307	N/A	N/A	ROW Opportunity	Unincorporated	West	5.5 Garrity Creek	N/A	N/A	NANCY DR
ROW 13382	N/A	N/A	ROW Opportunity	Unincorporated	Central	2.6 Mt. Diablo Creek	N/A	N/A	NELSON AVE
ROW 13436	N/A	N/A	ROW Opportunity	Unincorporated	East	1.8 East County Delta Drainages	N/A	N/A	NEWBURY LN
ROW 1346	N/A	N/A	ROW Opportunity	Unincorporated	Central	2.3 Grayson Creek / Murderers Creek	N/A	N/A	ATTRI CT
ROW 13491	N/A	N/A	ROW Opportunity	Unincorporated	Central	2.8 San Ramon Creek	N/A	N/A	NINA CT
ROW 13509	N/A	N/A	ROW Opportunity	Unincorporated	West	5.2 Wildcat Creek	N/A	N/A	NOME AVE
ROW 13550	N/A	N/A	ROW Opportunity	Unincorporated	Central	2.8 San Ramon Creek	N/A	N/A	NORRIS RD
ROW 13551	N/A	N/A	ROW Opportunity	Unincorporated	Central	2.8 San Ramon Creek	N/A	N/A	NORRIS RD
ROW 13556	N/A	N/A	ROW Opportunity	Unincorporated	East	1.8 East County Delta Drainages	N/A	N/A	NORTH PT
ROW 13609	N/A	N/A	ROW Opportunity	Unincorporated	West	5.1 Baxter / Cerrito Richmond Drainages	N/A	N/A	NORWOOD CT
ROW 13615	N/A	N/A	ROW Opportunity	Unincorporated	West	5.3 San Pablo Creek	N/A	N/A	NOTTINGHAM CT
ROW 13653	N/A	N/A	ROW Opportunity	Unincorporated	West	5.5 Garrity Creek	N/A	N/A	O HART RD
ROW 13654	N/A	N/A	ROW Opportunity	Unincorporated	West	5.5 Garrity Creek	N/A	N/A	O HATCH DR
ROW 13656	N/A	N/A	ROW Opportunity	Unincorporated	West	5.5 Garrity Creek	N/A	N/A	O ROURKE DR
ROW 13659	N/A	N/A	ROW Opportunity	Unincorporated	West	5.5 Garrity Creek	N/A	N/A	O TOOLE WAY
ROW 13670	N/A	N/A	ROW Opportunity	Unincorporated	West	5.3 San Pablo Creek	N/A	N/A	OAK CREEK RD
ROW 13693	N/A	N/A	ROW Opportunity	Unincorporated	South	4.3 Alamo Creek / Tassajara Creek	N/A	N/A	OAK GATE DR
ROW 1372	N/A	N/A	ROW Opportunity	Unincorporated	Central	2.3 Grayson Creek / Murderers Creek	N/A	N/A	AUSTEN WAY
ROW 13770	N/A	N/A	ROW Opportunity	Unincorporated	West	5.1 Baxter / Cerrito Richmond Drainages	N/A	N/A	OAK VIEW AVE
ROW 1378	N/A	N/A	ROW Opportunity	Unincorporated	Central	2.8 San Ramon Creek	N/A	N/A	AUSTIN LN
ROW 13818	N/A	N/A	ROW Opportunity	Unincorporated	West	5.5 Garrity Creek	N/A	N/A	OAKMONT CT
ROW 13835	N/A	N/A	ROW Opportunity	Unincorporated	Central	2.8 San Ramon Creek	N/A	N/A	OAKRIDGE LN
ROW 13860	N/A	N/A	ROW Opportunity	Unincorporated	Central	2.8 San Ramon Creek	N/A	N/A	OAKWOOD DR
ROW 13881	N/A	N/A	ROW Opportunity	Unincorporated	Central	2.4 Willow Creek and Coastal Drainages	N/A	N/A	OCEANVIEW DR
ROW 13886	N/A	N/A	ROW Opportunity	Unincorporated	West	5.5 Garrity Creek	N/A	N/A	OCONNOR DR
ROW 1395	N/A	N/A	ROW Opportunity	Unincorporated	Central	2.1 Las Trampas Creek	N/A	N/A	AUTUMN TRAIL LN
ROW 13966	N/A	N/A	ROW Opportunity	Unincorporated	West	5.3 San Pablo Creek	N/A	N/A	OLINDA CT
ROW 13968	N/A	N/A	ROW Opportunity	Unincorporated	West	5.3 San Pablo Creek	N/A	N/A	OLINDA RD
ROW 13970	N/A	N/A	ROW Opportunity	Unincorporated	West	5.1 Baxter / Cerrito Richmond Drainages	N/A	N/A	OLIVE AVE
ROW 13996	N/A	N/A	ROW Opportunity	Unincorporated	West	5.3 San Pablo Creek	N/A	N/A	OLIVER CT
ROW 13998	N/A	N/A	ROW Opportunity	Unincorporated	West	5.3 San Pablo Creek	N/A	N/A	OLIVER CT
ROW 140	N/A	N/A	ROW Opportunity	Unincorporated	Central	2.3 Grayson Creek / Murderers Creek	N/A	N/A	1ST AVE S
ROW 14020	N/A	N/A	ROW Opportunity	Unincorporated	Central	2.1 Las Trampas Creek	N/A	N/A	OLYMPIC BLVD
ROW 14051	N/A	N/A	ROW Opportunity	Unincorporated	Central	2.8 San Ramon Creek	N/A	N/A	OPAL ST
ROW 14055	N/A	N/A	ROW Opportunity	Unincorporated	Central	2.4 Willow Creek and Coastal Drainages	N/A	N/A	ORAM WAY
ROW 1410	N/A	N/A	ROW Opportunity	Unincorporated	Central	2.1 Las Trampas Creek	N/A	N/A	ORALON CT
ROW 14159	N/A	N/A	ROW Opportunity	Unincorporated	East	1.8 East County Delta Drainages	N/A	N/A	OTTER BROOK LOOP
ROW 1418	N/A	N/A	ROW Opportunity	Unincorporated	Central	2.8 San Ramon Creek	N/A	N/A	AVE NUJVA
ROW 14201	N/A	N/A	ROW Opportunity	Unincorporated	Central	2.3 Grayson Creek / Murderers Creek	N/A	N/A	PACHECO BLVD
ROW 14202	N/A	N/A	ROW Opportunity	Unincorporated	Central	2.3 Grayson Creek / Murderers Creek	N/A	N/A	PACHECO BLVD
ROW 14209	N/A	N/A	ROW Opportunity	Unincorporated	North	3.5 Peyton Slough	N/A	N/A	PACHECO BLVD
ROW 14211	N/A	N/A	ROW Opportunity	Unincorporated	Central	2.3 Grayson Creek / Murderers Creek	N/A	N/A	PACHECO MANOR DR
ROW 14227	N/A	N/A	ROW Opportunity	Unincorporated	Central	2.4 Willow Creek and Coastal Drainages	N/A	N/A	PACIFICA AVE
ROW 14229	N/A	N/A	ROW Opportunity	Unincorporated	Central	2.4 Willow Creek and Coastal Drainages	N/A	N/A	PACIFICA AVE
ROW 14265	N/A	N/A	ROW Opportunity	Unincorporated	Central	2.3 Grayson Creek / Murderers Creek	N/A	N/A	PADRE ST
ROW 14299	N/A	N/A	ROW Opportunity	Unincorporated	Central	2.8 San Ramon Creek	N/A	N/A	PALMA VIS
ROW 14335	N/A	N/A	ROW Opportunity	Unincorporated	Central	2.4 Willow Creek and Coastal Drainages	N/A	N/A	PAMELA CT
ROW 14340	N/A	N/A	ROW Opportunity	Unincorporated	Central	2.4 Willow Creek and Coastal Drainages	N/A	N/A	PAMELA DR
ROW 14363	N/A	N/A	ROW Opportunity	Unincorporated	Central	2.3 Grayson Creek / Murderers Creek	N/A	N/A	PANTANO CIR
ROW 14364	N/A	N/A	ROW Opportunity	Unincorporated	Central	2.3 Grayson Creek / Murderers Creek	N/A	N/A	PANTANO LN
ROW 1438	N/A	N/A	ROW Opportunity	Unincorporated	West	5.3 San Pablo Creek	N/A	N/A	AVON LN
ROW 14431	N/A	N/A	ROW Opportunity	Unincorporated	Central	2.8 San Ramon Creek	N/A	N/A	PARK MEADOW CT
ROW 14461	N/A	N/A	ROW Opportunity	Unincorporated	South	4.3 Alamo Creek / Tassajara Creek	N/A	N/A	PARKHAVEN DR
ROW 14486	N/A	N/A	ROW Opportunity	Unincorporated	Central	2.3 Grayson Creek / Murderers Creek	N/A	N/A	PARKSIDE DR
ROW 14526	N/A	N/A	ROW Opportunity	Unincorporated	Central	2.8 San Ramon Creek	N/A	N/A	PARTRIDGE CT
ROW 14557	N/A	N/A	ROW Opportunity	Unincorporated	Central	2.3 Grayson Creek / Murderers Creek	N/A	N/A	PATRICK DR
ROW 1457	N/A	N/A	ROW Opportunity	Unincorporated	Central	2.4 Willow Creek and Coastal Drainages	N/A	N/A	AZORES CT
ROW 14576	N/A	N/A	ROW Opportunity	Unincorporated	Central	2.1 Las Trampas Creek	N/A	N/A	PAULSON LN
ROW 14651	N/A	N/A	ROW Opportunity	Unincorporated	North	3.1 Alhambra Creek	N/A	N/A	PEGGY LN
ROW 14742	N/A	N/A	ROW Opportunity	Unincorporated	Central	2.1 Las Trampas Creek	N/A	N/A	PETERSON PL
ROW 14927	N/A	N/A	ROW Opportunity	Unincorporated	East	1.5 West Antioch Creek	N/A	N/A	PITAL DR
ROW 14944	N/A	N/A	ROW Opportunity	Unincorporated	Central	2.4 Willow Creek and Coastal Drainages	N/A	N/A	PIRATE LN
ROW 14945	N/A	N/A	ROW Opportunity	Unincorporated	East	1.8 East County Delta Drainages	N/A	N/A	PISMO CT
ROW 14966	N/A	N/A	ROW Opportunity	Unincorporated	Central	2.4 Willow Creek and Coastal Drainages	N/A	N/A	PLACER CT
ROW 14967	N/A	N/A	ROW Opportunity	Unincorporated	Central	2.4 Willow Creek and Coastal Drainages	N/A	N/A	PLACER DR
ROW 15011	N/A	N/A	ROW Opportunity	Unincorporated	Central	2.3 Grayson Creek / Murderers Creek	N/A	N/A	PLEASANT HILL RD
ROW 15021	N/A	N/A	ROW Opportunity	Unincorporated	Central	2.8 San Ramon Creek	N/A	N/A	PLEASANT KNOLL CT
ROW 15022	N/A	N/A	ROW Opportunity	Unincorporated	Central	2.3 Grayson Creek / Murderers Creek	N/A	N/A	PLEASANT LN
ROW 1506	N/A	N/A	ROW Opportunity	Unincorporated	Central	2.1 Las Trampas Creek	N/A	N/A	BAJA LN
ROW 15067	N/A	N/A	ROW Opportunity	Unincorporated	East	1.8 East County Delta Drainages	N/A	N/A	POE DR
ROW 15086	N/A	N/A	ROW Opportunity	Unincorporated	Central	2.4 Willow Creek and Coastal Drainages	N/A	N/A	POMO CT
ROW 15110	N/A	N/A	ROW Opportunity	Unincorporated	Central	2.1 Las Trampas Creek	N/A	N/A	PONDEROSA LN
ROW 15127	N/A	N/A	ROW Opportunity	Unincorporated	Central	2.8 San Ramon Creek	N/A	N/A	POPPY CT
ROW 15151	N/A	N/A	ROW Opportunity	Unincorporated	North	3.4 Carquinez Straits Drainages	N/A	N/A	PORT ST
ROW 15180	N/A	N/A	ROW Opportunity	Unincorporated	Central	2.4 Willow Creek and Coastal Drainages	N/A	N/A	PORTVIEW DR
ROW 15189	N/A	N/A	ROW Opportunity	Unincorporated	Central	2.1 Las Trampas Creek	N/A	N/A	POST RD
ROW 15244	N/A	N/A	ROW Opportunity	Unincorporated	East	1.8 East County Delta Drainages	N/A	N/A	PRESTON DR
ROW 1531	N/A	N/A	ROW Opportunity	Unincorporated	Central	2.8 San Ramon Creek	N/A	N/A	BALES DR
ROW 15317	N/A	N/A	ROW Opportunity	Unincorporated	Central	2.8 San Ramon Creek	N/A	N/A	PSO DE SOL
ROW 15372	N/A	N/A	ROW Opportunity	Unincorporated	Central	2.7 Pine Creek / Galindo Creek	N/A	N/A	QUAIL CREEK CT
ROW 1538	N/A	N/A	ROW Opportunity	Unincorporated	Central	2.8 San Ramon Creek	N/A	N/A	BALL RD
ROW 15463	N/A	N/A	ROW Opportunity	Unincorporated	West	5.5 Garrity Creek	N/A	N/A	RACHEL RD
ROW 15471	N/A	N/A	ROW Opportunity	Unincorporated	Central	2.8 San Ramon Creek	N/A	N/A	RAE ANN DR
ROW 15520	N/A	N/A	ROW Opportunity	Unincorporated	West	5.1 Baxter / Cerrito Richmond Drainages	N/A	N/A	RALSTON AVE
ROW 15521	N/A	N/A	ROW Opportunity	Unincorporated	West	5.1 Baxter / Cerrito Richmond Drainages	N/A	N/A	RALSTON AVE
ROW 15528	N/A	N/A	ROW Opportunity	Unincorporated	Central	2.3 Grayson Creek / Murderers Creek	N/A	N/A	RAMADA CT
ROW 15542	N/A	N/A	ROW Opportunity	Unincorporated	Central	2.8 San Ramon Creek	N/A	N/A	RAMONA WAY
ROW 15603	N/A	N/A	ROW Opportunity	Unincorporated	Central	2.4 Willow Creek and Coastal Drainages	N/A	N/A	RAPALLO CT
ROW 15635	N/A	N/A	ROW Opportunity	Unincorporated	Central	2.8 San Ramon Creek	N/A	N/A	RAY CT
ROW 15640	N/A	N/A	ROW Opportunity	Unincorporated	Central	2.3 Grayson Creek / Murderers Creek	N/A	N/A	RAYMOND DR
ROW 15659	N/A	N/A	ROW Opportunity	Unincorporated	Central	2.8 San Ramon Creek	N/A	N/A	RED ALDER CT
ROW 15667	N/A	N/A	ROW Opportunity	Unincorporated	Central	2.8 San Ramon Creek	N/A	N/A	RED CYPRESS PL
ROW 15693	N/A	N/A	ROW Opportunity	Unincorporated	Central	2.8 San Ramon Creek	N/A	N/A	REDFEARN DR

db_index	Project Name	Size	Slope	Infiltration	Yield Class	Removes Pollutant Loads	Augments Water Supply	Provides Flood Control	Reestablishes Natural Drainage	Develops Open Space	Community	Total Score
ROW 12644	N/A	N/A	1	1	1	2	1	1	1	1	1	11
ROW 1267	N/A	N/A	2	1	0	2	1	1	1	1	1	11
ROW 12697	N/A	N/A	1	1	1	2	1	1	1	1	1	11
ROW 12740	N/A	N/A	1	1	1	2	1	1	1	1	1	11
ROW 12747	N/A	N/A	2	1	0	2	1	1	1	1	1	11
ROW 12756	N/A	N/A	2	1	0	2	1	1	1	1	1	11
ROW 12785	N/A	N/A	1	1	1	2	1	1	1	1	1	11
ROW 12809	N/A	N/A	2	1	0	2	1	1	1	1	1	11
ROW 1290	N/A	N/A	1	1	1	2	1	1	1	1	1	11
ROW 12902	N/A	N/A	2	1	0	2	1	1	1	1	1	11
ROW 12939	N/A	N/A	2	1	0	2	1	1	1	1	1	11
ROW 12948	N/A	N/A	2	1	0	2	1	1	1	1	1	11
ROW 12966	N/A	N/A	2	1	0	2	1	1	1	1	1	11
ROW 13029	N/A	N/A	1	1	1	2	1	1	1	1	1	11
ROW 13047	N/A	N/A	1	1	1	2	1	1	1	1	1	11
ROW 13052	N/A	N/A	1	2	0	2	1	1	1	1	1	11
ROW 1308	N/A	N/A	2	1	0	2	1	1	1	1	1	11
ROW 13105	N/A	N/A	1	1	1	2	1	1	1	1	1	11
ROW 13129	N/A	N/A	1	1	1	2	1	1	1	1	1	11
ROW 13137	N/A	N/A	1	1	1	2	1	1	1	1	1	11
ROW 13151	N/A	N/A	1	1	1	2	1	1	1	1	1	11
ROW 13158	N/A	N/A	1	1	1	2	1	1	1	1	1	11
ROW 13246	N/A	N/A	1	1	1	2	1	1	1	1	1	11
ROW 13257	N/A	N/A	1	1	1	2	1	1	1	1	1	11
ROW 13307	N/A	N/A	1	1	1	2	1	1	1	1	1	11
ROW 13382	N/A	N/A	1	1	1	2	1	1	1	1	1	11
ROW 13436	N/A	N/A	2	1	0	2	1	1	1	1	1	11
ROW 1346	N/A	N/A	1	1	1	2	1	1	1	1	1	11
ROW 13491	N/A	N/A	1	1	1	2	1	1	1	1	1	11
ROW 13509	N/A	N/A	1	1	1	2	1	1	1	1	1	11
ROW 13550	N/A	N/A	1	1	1	2	1	1	1	1	1	11
ROW 13551	N/A	N/A	1	1	1	2	1	1	1	1	1	11
ROW 13556	N/A	N/A	1	1	1	2	1	1	1	1	1	11
ROW 13609	N/A	N/A	1	1	1	2	1	1	1	1	1	11
ROW 13615	N/A	N/A	1	1	1	2	1	1	1	1	1	11
ROW 13653	N/A	N/A	1	1	1	2	1	1	1	1	1	11
ROW 13654	N/A	N/A	1	1	1	2	1	1	1	1	1	11
ROW 13656	N/A	N/A	1	1	1	2	1	1	1	1	1	11
ROW 13659	N/A	N/A	1	1	1	2	1	1	1	1	1	11
ROW 13670	N/A	N/A	1	1	1	2	1	1	1	1	1	11
ROW 13693	N/A	N/A	2	1	0	2	1	1	1	1	1	11
ROW 1372	N/A	N/A	1	1	1	2	1	1	1	1	1	11
ROW 13770	N/A	N/A	1	1	1	2	1	1	1	1	1	11
ROW 1378	N/A	N/A	1	1	1	2	1	1	1	1	1	11
ROW 13818	N/A	N/A	1	1	1	2	1	1	1	1	1	11
ROW 13835	N/A	N/A	2	1	0	2	1	1	1	1	1	11
ROW 13860	N/A	N/A	1	1	1	2	1	1	1	1	1	11
ROW 13881	N/A	N/A	1	1	1	2	1	1	1	1	1	11
ROW 13886	N/A	N/A	1	1	1	2	1	1	1	1	1	11
ROW 1395	N/A	N/A	1	1	1	2	1	1	1	1	1	11
ROW 13966	N/A	N/A	1	1	1	2	1	1	1	1	1	11
ROW 13968	N/A	N/A	1	1	1	2	1	1	1	1	1	11
ROW 13970	N/A	N/A	1	1	1	2	1	1	1	1	1	11
ROW 13996	N/A	N/A	1	1	1	2	1	1	1	1	1	11
ROW 13998	N/A	N/A	1	1	1	2	1	1	1	1	1	11
ROW 140	N/A	N/A	1	1	1	2	1	1	1	1	1	11
ROW 14020	N/A	N/A	1	1	1	2	1	1	1	1	1	11
ROW 14051	N/A	N/A	1	1	1	2	1	1	1	1	1	11
ROW 14055	N/A	N/A	2	1	0	2	1	1	1	1	1	11
ROW 1410	N/A	N/A	1	1	1	2	1	1	1	1	1	11
ROW 14159	N/A	N/A	2	1	0	2	1	1	1	1	1	11
ROW 1418	N/A	N/A	1	1	1	2	1	1	1	1	1	11
ROW 14201	N/A	N/A	1	1	1	2	1	1	1	1	1	11
ROW 14202	N/A	N/A	2	1	0	2	1	1	1	1	1	11
ROW 14209	N/A	N/A	1	1	1	2	1	1	1	1	1	11
ROW 14211	N/A	N/A	1	1	1	2	1	1	1	1	1	11
ROW 14227	N/A	N/A	1	1	1	2	1	1	1	1	1	11
ROW 14229	N/A	N/A	1	1	1	2	1	1	1	1	1	11
ROW 14265	N/A	N/A	1	1	1	2	1	1	1	1	1	11
ROW 14299	N/A	N/A	1	1	1	2	1	1	1	1	1	11
ROW 14335	N/A	N/A	2	1	0	2	1	1	1	1	1	11
ROW 14340	N/A	N/A	2	1	0	2	1	1	1	1	1	11
ROW 14363	N/A	N/A	1	1	1	2	1	1	1	1	1	11
ROW 14364	N/A	N/A	1	1	1	2	1	1	1	1	1	11
ROW 1438	N/A	N/A	1	1	1	2	1	1	1	1	1	11
ROW 14431	N/A	N/A	1	1	1	2	1	1	1	1	1	11
ROW 14461	N/A	N/A	2	1	0	2	1	1	1	1	1	11
ROW 14486	N/A	N/A	1	1	1	2	1	1	1	1	1	11
ROW 14526	N/A	N/A	1	1	1	2	1	1	1	1	1	11
ROW 14557	N/A	N/A	1	1	1	2	1	1	1	1	1	11
ROW 1457	N/A	N/A	2	1	0	2	1	1	1	1	1	11
ROW 14576	N/A	N/A	1	1	1	2	1	1	1	1	1	11
ROW 14651	N/A	N/A	1	1	1	2	1	1	1	1	1	11
ROW 14742	N/A	N/A	1	1	1	2	1	1	1	1	1	11
ROW 14927	N/A	N/A	2	1	0	2	1	1	1	1	1	11
ROW 14944	N/A	N/A	2	1	0	2	1	1	1	1	1	11
ROW 14945	N/A	N/A	2	1	0	2	1	1	1	1	1	11
ROW 14966	N/A	N/A	1	1	1	2	1	1	1	1	1	11
ROW 14967	N/A	N/A	1	1	1	2	1	1	1	1	1	11
ROW 15011	N/A	N/A	1	1	1	2	1	1	1	1	1	11
ROW 15021	N/A	N/A	1	1	1	2	1	1	1	1	1	11
ROW 15022	N/A	N/A	1	1	1	2	1	1	1	1	1	11
ROW 1506	N/A	N/A	1	1	1	2	1	1	1	1	1	11
ROW 15067	N/A	N/A	2	1	0	2	1	1	1	1	1	11
ROW 15086	N/A	N/A	2	1	0	2	1	1	1	1	1	11
ROW 15110	N/A	N/A	1	1	1	2	1	1	1	1	1	11
ROW 15127	N/A	N/A	1	1	1	2	1	1	1	1	1	11
ROW 15151	N/A	N/A	1	1	1	2	1	1	1	1	1	11
ROW 15180	N/A	N/A	1	1	1	2	1	1	1	1	1	11
ROW 15189	N/A	N/A	1	1	1	2	1	1	1	1	1	11
ROW 15244	N/A	N/A	2	1	0	2	1	1	1	1	1	11
ROW 1531	N/A	N/A	1	1	1	2	1	1	1	1	1	11
ROW 15317	N/A	N/A	1	1	1	2	1	1	1	1	1	11
ROW 15372	N/A	N/A	1	1	1	2	1	1	1	1	1	11
ROW 1538	N/A	N/A	1	1	1	2	1	1	1	1	1	11
ROW 15463	N/A	N/A	1	1	1	2	1	1	1	1	1	11
ROW 15471	N/A	N/A	1	1	1	2	1	1	1	1	1	11
ROW 15520	N/A	N/A	1	1	1	2	1	1	1	1	1	11
ROW 15521	N/A	N/A	1	1	1	2	1	1	1	1	1	11
ROW 15528	N/A	N/A	1	1	1	2	1	1	1	1	1	11
ROW 15542	N/A	N/A	1	1	1	2	1	1	1	1	1	11
ROW 15603	N/A	N/A	2	1	0	2	1	1	1	1	1	11
ROW 15635	N/A	N/A	1	1	1	2	1	1	1	1	1	11
ROW 15640	N/A	N/A	1	1	1	2	1	1	1	1	1	11
ROW 15659	N/A	N/A	2	1	0	2	1	1	1	1	1	11
ROW 15667	N/A	N/A	2	1	0	2	1	1	1	1	1	11
ROW 15693	N/A	N/A	1	1	1	2	1	1	1	1	1	11

db_index	Project Name	Stakeholder	Project Type	Jurisdiction	Planning Unit	Watershed	APN	Owner	Street Name
ROW 15810	N/A	N/A	ROW Opportunity	Unincorporated	West	5.3 San Pablo Creek	N/A	N/A	RENEE CT
ROW 15898	N/A	N/A	ROW Opportunity	Unincorporated	Central	2.1 Las Trampas Creek	N/A	N/A	RIDER CT
ROW 15913	N/A	N/A	ROW Opportunity	Unincorporated	Central	2.8 San Ramon Creek	N/A	N/A	RIDGE RD
ROW 15959	N/A	N/A	ROW Opportunity	Unincorporated	Central	2.3 Grayson Creek / Murderers Creek	N/A	N/A	RILEY DR
ROW 16010	N/A	N/A	ROW Opportunity	Unincorporated	East	1.8 East County Delta Drainages	N/A	N/A	RIVERLAKE RD
ROW 16018	N/A	N/A	ROW Opportunity	Unincorporated	Central	2.4 Willow Creek and Coastal Drainages	N/A	N/A	RIVERSIDE CT
ROW 16020	N/A	N/A	ROW Opportunity	Unincorporated	Central	2.4 Willow Creek and Coastal Drainages	N/A	N/A	RIVERSIDE PL
ROW 1607	N/A	N/A	ROW Opportunity	Unincorporated	Central	2.8 San Ramon Creek	N/A	N/A	BARBEE LN
ROW 16072	N/A	N/A	ROW Opportunity	Unincorporated	West	5.3 San Pablo Creek	N/A	N/A	ROBINHOOD DR
ROW 16140	N/A	N/A	ROW Opportunity	Unincorporated	North	3.3 Rodeo Creek	N/A	N/A	RODEO AVE
ROW 16199	N/A	N/A	ROW Opportunity	Unincorporated	Central	2.8 San Ramon Creek	N/A	N/A	ROMERO CIR
ROW 16227	N/A	N/A	ROW Opportunity	Unincorporated	Central	2.8 San Ramon Creek	N/A	N/A	ROSE ARBOR LN
ROW 16251	N/A	N/A	ROW Opportunity	Unincorporated	West	5.5 Garrity Creek	N/A	N/A	ROSEDALE DR
ROW 16306	N/A	N/A	ROW Opportunity	Unincorporated	Central	2.8 San Ramon Creek	N/A	N/A	ROUNDHILL DR
ROW 16309	N/A	N/A	ROW Opportunity	Unincorporated	Central	2.8 San Ramon Creek	N/A	N/A	ROUNDHILL RD
ROW 16401	N/A	N/A	ROW Opportunity	Unincorporated	Central	2.8 San Ramon Creek	N/A	N/A	RUSSELL CT
ROW 16403	N/A	N/A	ROW Opportunity	Unincorporated	Central	2.8 San Ramon Creek	N/A	N/A	RUSSELL DR
ROW 1663	N/A	N/A	ROW Opportunity	Unincorporated	West	5.3 San Pablo Creek	N/A	N/A	BARRANCA AVE
ROW 16641	N/A	N/A	ROW Opportunity	Unincorporated	Central	2.8 San Ramon Creek	N/A	N/A	S VIA LUCIA
ROW 16684	N/A	N/A	ROW Opportunity	Unincorporated	Central	2.8 San Ramon Creek	N/A	N/A	SADDLE OAKS CT
ROW 16775	N/A	N/A	ROW Opportunity	Unincorporated	East	1.8 East County Delta Drainages	N/A	N/A	SALMON CT
ROW 16805	N/A	N/A	ROW Opportunity	Unincorporated	Central	2.4 Willow Creek and Coastal Drainages	N/A	N/A	SAN BERNARDINO CT
ROW 16891	N/A	N/A	ROW Opportunity	Unincorporated	Central	2.8 San Ramon Creek	N/A	N/A	SAN MIGUEL DR
ROW 16915	N/A	N/A	ROW Opportunity	Unincorporated	West	5.5 Garrity Creek	N/A	N/A	SAN PABLO AVE
ROW 16944	N/A	N/A	ROW Opportunity	Unincorporated	East	1.8 East County Delta Drainages	N/A	N/A	SAN SIMEON CT
ROW 16964	N/A	N/A	ROW Opportunity	Unincorporated	East	1.8 East County Delta Drainages	N/A	N/A	SAND BAY ISLE
ROW 16965	N/A	N/A	ROW Opportunity	Unincorporated	East	1.8 East County Delta Drainages	N/A	N/A	SAND BAY ISLE
ROW 16966	N/A	N/A	ROW Opportunity	Unincorporated	East	1.8 East County Delta Drainages	N/A	N/A	SAND BAY ISLE
ROW 16982	N/A	N/A	ROW Opportunity	Unincorporated	East	1.8 East County Delta Drainages	N/A	N/A	SAND POINT RD
ROW 17003	N/A	N/A	ROW Opportunity	Unincorporated	North	3.3 Rodeo Creek	N/A	N/A	SANDPIPER CT
ROW 17011	N/A	N/A	ROW Opportunity	Unincorporated	Central	2.8 San Ramon Creek	N/A	N/A	SANDRA CT
ROW 17016	N/A	N/A	ROW Opportunity	Unincorporated	Central	2.8 San Ramon Creek	N/A	N/A	SANDSTONE CT
ROW 17019	N/A	N/A	ROW Opportunity	Unincorporated	Central	2.8 San Ramon Creek	N/A	N/A	SANDSTONE RD
ROW 17022	N/A	N/A	ROW Opportunity	Unincorporated	North	3.3 Rodeo Creek	N/A	N/A	SANDY BROOK CT
ROW 17055	N/A	N/A	ROW Opportunity	Unincorporated	East	1.8 East County Delta Drainages	N/A	N/A	SANTA BARBARA CT
ROW 17078	N/A	N/A	ROW Opportunity	Unincorporated	East	1.8 East County Delta Drainages	N/A	N/A	SANTA CRUZ CT
ROW 17086	N/A	N/A	ROW Opportunity	Unincorporated	West	5.1 Baxter / Cerrito Richmond Drainages	N/A	N/A	SANTA FE AVE
ROW 17094	N/A	N/A	ROW Opportunity	Unincorporated	West	5.1 Baxter / Cerrito Richmond Drainages	N/A	N/A	SANTA FE AVE
ROW 17157	N/A	N/A	ROW Opportunity	Unincorporated	Central	2.8 San Ramon Creek	N/A	N/A	SARA LN
ROW 17165	N/A	N/A	ROW Opportunity	Unincorporated	Central	2.1 Las Trampas Creek	N/A	N/A	SARANAP AVE
ROW 17271	N/A	N/A	ROW Opportunity	Unincorporated	Central	2.8 San Ramon Creek	N/A	N/A	SCOTS CT
ROW 17275	N/A	N/A	ROW Opportunity	Unincorporated	Central	2.8 San Ramon Creek	N/A	N/A	SCOTS LN
ROW 17295	N/A	N/A	ROW Opportunity	Unincorporated	Central	2.4 Willow Creek and Coastal Drainages	N/A	N/A	SEA CLIFF PL
ROW 17296	N/A	N/A	ROW Opportunity	Unincorporated	East	1.8 East County Delta Drainages	N/A	N/A	SEA DRIFT DR
ROW 1730	N/A	N/A	ROW Opportunity	Unincorporated	Central	2.4 Willow Creek and Coastal Drainages	N/A	N/A	BAY DR
ROW 17306	N/A	N/A	ROW Opportunity	Unincorporated	North	3.3 Rodeo Creek	N/A	N/A	SEACLIFF CT
ROW 17327	N/A	N/A	ROW Opportunity	Unincorporated	North	3.3 Rodeo Creek	N/A	N/A	SEASCAPE CT
ROW 17333	N/A	N/A	ROW Opportunity	Unincorporated	Central	2.4 Willow Creek and Coastal Drainages	N/A	N/A	SEAVIEW DR
ROW 17368	N/A	N/A	ROW Opportunity	Unincorporated	Central	2.8 San Ramon Creek	N/A	N/A	SELLING CT
ROW 17375	N/A	N/A	ROW Opportunity	Unincorporated	East	1.8 East County Delta Drainages	N/A	N/A	SEMINOLE CT
ROW 17400	N/A	N/A	ROW Opportunity	Unincorporated	Central	2.8 San Ramon Creek	N/A	N/A	SERENA GARDENS
ROW 17444	N/A	N/A	ROW Opportunity	Unincorporated	Central	2.8 San Ramon Creek	N/A	N/A	SEVILLE CT
ROW 17457	N/A	N/A	ROW Opportunity	Unincorporated	Central	2.7 Pine Creek / Galindo Creek	N/A	N/A	SHADOW BROOK ESTS
ROW 17526	N/A	N/A	ROW Opportunity	Unincorporated	Central	2.8 San Ramon Creek	N/A	N/A	SHANDELIN CT
ROW 17549	N/A	N/A	ROW Opportunity	Unincorporated	Central	2.4 Willow Creek and Coastal Drainages	N/A	N/A	SHARON DR
ROW 17553	N/A	N/A	ROW Opportunity	Unincorporated	Central	2.4 Willow Creek and Coastal Drainages	N/A	N/A	SHARON ST
ROW 17588	N/A	N/A	ROW Opportunity	Unincorporated	East	1.8 East County Delta Drainages	N/A	N/A	SHEFFIELD CT
ROW 17613	N/A	N/A	ROW Opportunity	Unincorporated	North	3.1 Alhambra Creek	N/A	N/A	SHELL AVE
ROW 17626	N/A	N/A	ROW Opportunity	Unincorporated	North	3.3 Rodeo Creek	N/A	N/A	SHELLEY CT
ROW 17628	N/A	N/A	ROW Opportunity	Unincorporated	North	3.3 Rodeo Creek	N/A	N/A	SHELLEY CT
ROW 17641	N/A	N/A	ROW Opportunity	Unincorporated	Central	2.4 Willow Creek and Coastal Drainages	N/A	N/A	SHELTER CT
ROW 17686	N/A	N/A	ROW Opportunity	Unincorporated	West	5.5 Garrity Creek	N/A	N/A	SHERYL DR
ROW 17710	N/A	N/A	ROW Opportunity	Unincorporated	Central	2.4 Willow Creek and Coastal Drainages	N/A	N/A	SHOAL DR
ROW 17726	N/A	N/A	ROW Opportunity	Unincorporated	East	1.8 East County Delta Drainages	N/A	N/A	SHORELINE PL
ROW 17750	N/A	N/A	ROW Opportunity	Unincorporated	West	5.1 Baxter / Cerrito Richmond Drainages	N/A	N/A	SERRA AVE
ROW 17788	N/A	N/A	ROW Opportunity	Unincorporated	Central	2.8 San Ramon Creek	N/A	N/A	SILVA DALE RD
ROW 17888	N/A	N/A	ROW Opportunity	Unincorporated	Central	2.8 San Ramon Creek	N/A	N/A	SIMO ST
ROW 1793	N/A	N/A	ROW Opportunity	Unincorporated	Central	2.4 Willow Creek and Coastal Drainages	N/A	N/A	BEACH DR
ROW 17985	N/A	N/A	ROW Opportunity	Unincorporated	Central	2.8 San Ramon Creek	N/A	N/A	SMITH RD
ROW 18039	N/A	N/A	ROW Opportunity	Unincorporated	West	5.1 Baxter / Cerrito Richmond Drainages	N/A	N/A	SOLANO AVE
ROW 18041	N/A	N/A	ROW Opportunity	Unincorporated	West	5.5 Garrity Creek	N/A	N/A	SOLANO CT
ROW 18043	N/A	N/A	ROW Opportunity	Unincorporated	Central	2.4 Willow Creek and Coastal Drainages	N/A	N/A	SOLANO CT
ROW 18055	N/A	N/A	ROW Opportunity	Unincorporated	Central	2.8 San Ramon Creek	N/A	N/A	SOLVEIG DR
ROW 18109	N/A	N/A	ROW Opportunity	Unincorporated	Central	2.4 Willow Creek and Coastal Drainages	N/A	N/A	SOUTH ST
ROW 18169	N/A	N/A	ROW Opportunity	Unincorporated	West	5.5 Garrity Creek	N/A	N/A	SPENCER CT
ROW 18170	N/A	N/A	ROW Opportunity	Unincorporated	West	5.5 Garrity Creek	N/A	N/A	SPENCER CT
ROW 1819	N/A	N/A	ROW Opportunity	Unincorporated	Central	2.4 Willow Creek and Coastal Drainages	N/A	N/A	BEAULIEU CT
ROW 1824	N/A	N/A	ROW Opportunity	Unincorporated	Central	2.3 Grayson Creek / Murderers Creek	N/A	N/A	BEAUMONT CT
ROW 18273	N/A	N/A	ROW Opportunity	Unincorporated	West	5.5 Garrity Creek	N/A	N/A	ST ANDREWS DR
ROW 18277	N/A	N/A	ROW Opportunity	Unincorporated	Central	2.8 San Ramon Creek	N/A	N/A	ST ANDREWS PL
ROW 1828	N/A	N/A	ROW Opportunity	Unincorporated	East	1.8 East County Delta Drainages	N/A	N/A	BEAVER CT
ROW 18325	N/A	N/A	ROW Opportunity	Unincorporated	West	5.3 San Pablo Creek	N/A	N/A	ST JOHN LN
ROW 1839	N/A	N/A	ROW Opportunity	Unincorporated	Central	2.8 San Ramon Creek	N/A	N/A	BEECH DR
ROW 18416	N/A	N/A	ROW Opportunity	Unincorporated	West	5.3 San Pablo Creek	N/A	N/A	STANLEY LN
ROW 18444	N/A	N/A	ROW Opportunity	Unincorporated	East	1.8 East County Delta Drainages	N/A	N/A	STARFISH PL
ROW 18468	N/A	N/A	ROW Opportunity	Unincorporated	Central	2.8 San Ramon Creek	N/A	N/A	STEDING CT
ROW 18470	N/A	N/A	ROW Opportunity	Unincorporated	Central	2.4 Willow Creek and Coastal Drainages	N/A	N/A	STEELE CT
ROW 18472	N/A	N/A	ROW Opportunity	Unincorporated	Central	2.4 Willow Creek and Coastal Drainages	N/A	N/A	STEELE DR
ROW 18488	N/A	N/A	ROW Opportunity	Unincorporated	Central	2.8 San Ramon Creek	N/A	N/A	STEPHANIE CT
ROW 18490	N/A	N/A	ROW Opportunity	Unincorporated	Central	2.8 San Ramon Creek	N/A	N/A	STEPHANIE LN
ROW 18505	N/A	N/A	ROW Opportunity	Unincorporated	South	4.3 Alamo Creek / Tassajara Creek	N/A	N/A	STEVENS CT
ROW 18567	N/A	N/A	ROW Opportunity	Unincorporated	Central	2.8 San Ramon Creek	N/A	N/A	STONECASTLE DR
ROW 18628	N/A	N/A	ROW Opportunity	Unincorporated	Central	2.8 San Ramon Creek	N/A	N/A	STRAND RD
ROW 18652	N/A	N/A	ROW Opportunity	Unincorporated	North	3.1 Alhambra Creek	N/A	N/A	STRENZEL LN
ROW 18669	N/A	N/A	ROW Opportunity	Unincorporated	East	1.8 East County Delta Drainages	N/A	N/A	SUGAR BARGE RD
ROW 18670	N/A	N/A	ROW Opportunity	Unincorporated	East	1.8 East County Delta Drainages	N/A	N/A	SUGAR BARGE RD
ROW 18671	N/A	N/A	ROW Opportunity	Unincorporated	East	1.8 East County Delta Drainages	N/A	N/A	SUGAR BARGE RD
ROW 1869	N/A	N/A	ROW Opportunity	Unincorporated	Central	2.4 Willow Creek and Coastal Drainages	N/A	N/A	BEL AIR LN
ROW 18694	N/A	N/A	ROW Opportunity	Unincorporated	North	3.4 Carquinez Straits Drainages	N/A	N/A	SUISUN AVE
ROW 18696	N/A	N/A	ROW Opportunity	Unincorporated	North	3.3 Rodeo Creek	N/A	N/A	SUISUN AVE
ROW 18709	N/A	N/A	ROW Opportunity	Unincorporated	Central	2.8 San Ramon Creek	N/A	N/A	SUMMER MEADOWS CT
ROW 18715	N/A	N/A	ROW Opportunity	Unincorporated	Central	2.4 Willow Creek and Coastal Drainages	N/A	N/A	SUMMERFIELD DR
ROW 18741	N/A	N/A	ROW Opportunity	Unincorporated	Central	2.5 Kirker Creek	N/A	N/A	SUMMIT WAY
ROW 18753	N/A	N/A	ROW Opportunity	Unincorporated	South	4.3 Alamo Creek / Tassajara Creek	N/A	N/A	SUN TREE CT
ROW 18859	N/A	N/A	ROW Opportunity	Unincorporated	Central	2.1 Las Trampas Creek	N/A	N/A	SUNSET LOOP
ROW 18861	N/A	N/A	ROW Opportunity	Unincorporated	East	1.8 East County Delta Drainages	N/A	N/A	SUNSET PT
ROW 18891	N/A	N/A	ROW Opportunity	Unincorporated	Central	2.4 Willow Creek and Coastal Drainages	N/A	N/A	SURF VIEW DR
ROW 18923	N/A	N/A	ROW Opportunity	Unincorporated	Central	2.8 San Ramon Creek	N/A	N/A	SUTHERLAND DR
ROW 19132	N/A	N/A	ROW Opportunity	Unincorporated	West	5.5 Garrity Creek	N/A	N/A	TABA HILLS DR
ROW 19133	N/A	N/A	ROW Opportunity	Unincorporated	Central	2.8 San Ramon Creek	N/A	N/A	TABA JEAN LN
ROW 19172	N/A	N/A	ROW Opportunity	Unincorporated	Central	2.3 Grayson Creek / Murderers Creek	N/A	N/A	TAYLOR BLVD
ROW 19214	N/A	N/A	ROW Opportunity	Unincorporated	Central	2.3 Grayson Creek / Murderers Creek	N/A	N/A	TEMPLE DR
ROW 19237	N/A	N/A	ROW Opportunity	Unincorporated	Central	2.8 San Ramon Creek	N/A	N/A	TERRA BELLA DR
ROW 1931	N/A	N/A	ROW Opportunity	Unincorporated	Central	2.8 San Ramon Creek	N/A	N/A	BELLOWS CT
ROW 19321	N/A	N/A	ROW Opportunity	Unincorporated	North	3.5 Peyton Slough	N/A	N/A	THIRTY HILL RD
ROW 19381	N/A	N/A	ROW Opportunity	Unincorporated	Central	2.1 Las Trampas Creek	N/A	N/A	TICE VALLEY BLVD
ROW 19387	N/A	N/A	ROW Opportunity	Unincorporated	Central	2.1 Las Trampas Creek	N/A	N/A	TICE VALLEY LN

db_index	Project Name	Size	Slope	Infiltration	Yield Class	Removes Pollutant Loads	Augments Water Supply	Provides Flood Control	Reestablishes Natural Drainage	Develops Open Space	Community	Total Score
ROW 15810	N/A	N/A	1	1	1	2	1	1	1	1	1	11
ROW 15898	N/A	N/A	1	1	1	2	1	1	1	1	1	11
ROW 15913	N/A	N/A	1	1	1	2	1	1	1	1	1	11
ROW 15959	N/A	N/A	1	1	1	2	1	1	1	1	1	11
ROW 16010	N/A	N/A	2	1	0	2	1	1	1	1	1	11
ROW 16018	N/A	N/A	1	1	1	2	1	1	1	1	1	11
ROW 16020	N/A	N/A	1	1	1	2	1	1	1	1	1	11
ROW 1607	N/A	N/A	1	1	1	2	1	1	1	1	1	11
ROW 16072	N/A	N/A	1	1	1	2	1	1	1	1	1	11
ROW 16140	N/A	N/A	1	1	1	2	1	1	1	1	1	11
ROW 16199	N/A	N/A	1	1	1	2	1	1	1	1	1	11
ROW 16227	N/A	N/A	1	1	1	2	1	1	1	1	1	11
ROW 16251	N/A	N/A	1	1	1	2	1	1	1	1	1	11
ROW 16306	N/A	N/A	1	1	1	2	1	1	1	1	1	11
ROW 16309	N/A	N/A	1	1	1	2	1	1	1	1	1	11
ROW 16401	N/A	N/A	1	1	1	2	1	1	1	1	1	11
ROW 16403	N/A	N/A	1	1	1	2	1	1	1	1	1	11
ROW 1663	N/A	N/A	1	1	1	2	1	1	1	1	1	11
ROW 16641	N/A	N/A	1	1	1	2	1	1	1	1	1	11
ROW 16684	N/A	N/A	1	1	1	2	1	1	1	1	1	11
ROW 16775	N/A	N/A	2	1	0	2	1	1	1	1	1	11
ROW 16805	N/A	N/A	1	1	1	2	1	1	1	1	1	11
ROW 16891	N/A	N/A	1	1	1	2	1	1	1	1	1	11
ROW 16915	N/A	N/A	1	1	1	2	1	1	1	1	1	11
ROW 16944	N/A	N/A	2	1	0	2	1	1	1	1	1	11
ROW 16964	N/A	N/A	2	1	0	2	1	1	1	1	1	11
ROW 16965	N/A	N/A	2	1	0	2	1	1	1	1	1	11
ROW 16966	N/A	N/A	2	1	0	2	1	1	1	1	1	11
ROW 16982	N/A	N/A	2	1	0	2	1	1	1	1	1	11
ROW 17003	N/A	N/A	2	1	0	2	1	1	1	1	1	11
ROW 17011	N/A	N/A	1	1	1	2	1	1	1	1	1	11
ROW 17016	N/A	N/A	1	1	1	2	1	1	1	1	1	11
ROW 17019	N/A	N/A	1	1	1	2	1	1	1	1	1	11
ROW 17022	N/A	N/A	2	1	0	2	1	1	1	1	1	11
ROW 17055	N/A	N/A	2	1	0	2	1	1	1	1	1	11
ROW 17078	N/A	N/A	2	1	0	2	1	1	1	1	1	11
ROW 17086	N/A	N/A	1	1	1	2	1	1	1	1	1	11
ROW 17094	N/A	N/A	2	1	0	2	1	1	1	1	1	11
ROW 17157	N/A	N/A	1	1	1	2	1	1	1	1	1	11
ROW 17165	N/A	N/A	1	1	1	2	1	1	1	1	1	11
ROW 17271	N/A	N/A	1	1	1	2	1	1	1	1	1	11
ROW 17275	N/A	N/A	1	1	1	2	1	1	1	1	1	11
ROW 17295	N/A	N/A	2	1	0	2	1	1	1	1	1	11
ROW 17296	N/A	N/A	2	1	0	2	1	1	1	1	1	11
ROW 1730	N/A	N/A	1	1	1	2	1	1	1	1	1	11
ROW 17306	N/A	N/A	2	1	0	2	1	1	1	1	1	11
ROW 17327	N/A	N/A	1	1	1	2	1	1	1	1	1	11
ROW 17333	N/A	N/A	1	1	1	2	1	1	1	1	1	11
ROW 17368	N/A	N/A	1	1	1	2	1	1	1	1	1	11
ROW 17375	N/A	N/A	2	1	0	2	1	1	1	1	1	11
ROW 17400	N/A	N/A	1	1	1	2	1	1	1	1	1	11
ROW 17444	N/A	N/A	1	1	1	2	1	1	1	1	1	11
ROW 17457	N/A	N/A	1	1	1	2	1	1	1	1	1	11
ROW 17526	N/A	N/A	1	1	1	2	1	1	1	1	1	11
ROW 17549	N/A	N/A	2	1	0	2	1	1	1	1	1	11
ROW 17553	N/A	N/A	1	1	1	2	1	1	1	1	1	11
ROW 17588	N/A	N/A	2	1	0	2	1	1	1	1	1	11
ROW 17613	N/A	N/A	2	1	0	2	1	1	1	1	1	11
ROW 17626	N/A	N/A	2	1	0	2	1	1	1	1	1	11
ROW 17628	N/A	N/A	2	1	0	2	1	1	1	1	1	11
ROW 17641	N/A	N/A	2	1	0	2	1	1	1	1	1	11
ROW 17686	N/A	N/A	1	1	1	2	1	1	1	1	1	11
ROW 17710	N/A	N/A	1	1	1	2	1	1	1	1	1	11
ROW 17726	N/A	N/A	2	1	0	2	1	1	1	1	1	11
ROW 17750	N/A	N/A	1	1	1	2	1	1	1	1	1	11
ROW 17788	N/A	N/A	1	1	1	2	1	1	1	1	1	11
ROW 17888	N/A	N/A	1	1	1	2	1	1	1	1	1	11
ROW 1793	N/A	N/A	1	1	1	2	1	1	1	1	1	11
ROW 17985	N/A	N/A	1	1	1	2	1	1	1	1	1	11
ROW 18039	N/A	N/A	1	1	1	2	1	1	1	1	1	11
ROW 18041	N/A	N/A	1	1	1	2	1	1	1	1	1	11
ROW 18043	N/A	N/A	1	1	1	2	1	1	1	1	1	11
ROW 18055	N/A	N/A	1	1	1	2	1	1	1	1	1	11
ROW 18109	N/A	N/A	1	1	1	2	1	1	1	1	1	11
ROW 18169	N/A	N/A	1	1	1	2	1	1	1	1	1	11
ROW 18170	N/A	N/A	1	1	1	2	1	1	1	1	1	11
ROW 1819	N/A	N/A	2	1	0	2	1	1	1	1	1	11
ROW 1824	N/A	N/A	1	1	1	2	1	1	1	1	1	11
ROW 18273	N/A	N/A	1	1	1	2	1	1	1	1	1	11
ROW 18277	N/A	N/A	1	1	1	2	1	1	1	1	1	11
ROW 1828	N/A	N/A	2	1	0	2	1	1	1	1	1	11
ROW 18325	N/A	N/A	1	1	1	2	1	1	1	1	1	11
ROW 1839	N/A	N/A	1	1	1	2	1	1	1	1	1	11
ROW 18416	N/A	N/A	1	1	1	2	1	1	1	1	1	11
ROW 18444	N/A	N/A	2	1	0	2	1	1	1	1	1	11
ROW 18468	N/A	N/A	1	1	1	2	1	1	1	1	1	11
ROW 18470	N/A	N/A	2	1	0	2	1	1	1	1	1	11
ROW 18472	N/A	N/A	2	1	0	2	1	1	1	1	1	11
ROW 18488	N/A	N/A	1	1	1	2	1	1	1	1	1	11
ROW 18490	N/A	N/A	1	1	1	2	1	1	1	1	1	11
ROW 18505	N/A	N/A	2	1	0	2	1	1	1	1	1	11
ROW 18567	N/A	N/A	1	1	1	2	1	1	1	1	1	11
ROW 18628	N/A	N/A	1	1	1	2	1	1	1	1	1	11
ROW 18652	N/A	N/A	1	1	1	2	1	1	1	1	1	11
ROW 18669	N/A	N/A	2	1	0	2	1	1	1	1	1	11
ROW 18670	N/A	N/A	2	1	0	2	1	1	1	1	1	11
ROW 18671	N/A	N/A	2	1	0	2	1	1	1	1	1	11
ROW 1869	N/A	N/A	1	1	1	2	1	1	1	1	1	11
ROW 18694	N/A	N/A	1	1	1	2	1	1	1	1	1	11
ROW 18696	N/A	N/A	1	1	1	2	1	1	1	1	1	11
ROW 18709	N/A	N/A	1	1	1	2	1	1	1	1	1	11
ROW 18715	N/A	N/A	2	1	0	2	1	1	1	1	1	11
ROW 18741	N/A	N/A	2	1	0	2	1	1	1	1	1	11
ROW 18753	N/A	N/A	2	1	0	2	1	1	1	1	1	11
ROW 18859	N/A	N/A	1	1	1	2	1	1	1	1	1	11
ROW 18861	N/A	N/A	2	1	0	2	1	1	1	1	1	11
ROW 18891	N/A	N/A	1	1	1	2	1	1	1	1	1	11
ROW 18923	N/A	N/A	1	1	1	2	1	1	1	1	1	11
ROW 19132	N/A	N/A	1	1	1	2	1	1	1	1	1	11
ROW 19133	N/A	N/A	1	1	1	2	1	1	1	1	1	11
ROW 19172	N/A	N/A	1	1	1	2	1	1	1	1	1	11
ROW 19214	N/A	N/A	1	1	1	2	1	1	1	1	1	11
ROW 19237	N/A	N/A	1	1	1	2	1	1	1	1	1	11
ROW 1931	N/A	N/A	1	1	1	2	1	1	1	1	1	11
ROW 19321	N/A	N/A	0	1	2	2	1	1	1	1	1	11
ROW 19381	N/A	N/A	1	1	1	2	1	1	1	1	1	11
ROW 19387	N/A	N/A	1	1	1	2	1	1	1	1	1	11

db_index	Project Name	Stakeholder	Project Type	Jurisdiction	Planning Unit	Watershed	APN	Owner	Street Name
ROW 19470	N/A	N/A	ROW Opportunity	Unincorporated	Central	2.8 San Ramon Creek	N/A	N/A	TOM CT
ROW 19476	N/A	N/A	ROW Opportunity	Unincorporated	East	1.8 East County Delta Drainages	N/A	N/A	TOPAZ CT
ROW 19518	N/A	N/A	ROW Opportunity	Unincorporated	Central	2.3 Grayson Creek / Murderers Creek	N/A	N/A	TOWERS DR
ROW 19546	N/A	N/A	ROW Opportunity	Unincorporated	Central	2.6 Mt. Diablo Creek	N/A	N/A	TRAFALGAR CT
ROW 19559	N/A	N/A	ROW Opportunity	Unincorporated	West	5.3 San Pablo Creek	N/A	N/A	TRAILSIDE DR
ROW 19562	N/A	N/A	ROW Opportunity	Unincorporated	West	5.3 San Pablo Creek	N/A	N/A	TRAILSIDE DR
ROW 19585	N/A	N/A	ROW Opportunity	Unincorporated	Central	2.4 Willow Creek and Coastal Drainages	N/A	N/A	TREASURE DR
ROW 1962	N/A	N/A	ROW Opportunity	Unincorporated	Central	2.3 Grayson Creek / Murderers Creek	N/A	N/A	BENITA WAY
ROW 19640	N/A	N/A	ROW Opportunity	Unincorporated	Central	2.8 San Ramon Creek	N/A	N/A	TRINA CT
ROW 19660	N/A	N/A	ROW Opportunity	Unincorporated	Central	2.4 Willow Creek and Coastal Drainages	N/A	N/A	TROJAN RD
ROW 19687	N/A	N/A	ROW Opportunity	Unincorporated	West	5.1 Baxter / Cerrito Richmond Drainages	N/A	N/A	TULARE AVE
ROW 19691	N/A	N/A	ROW Opportunity	Unincorporated	West	5.1 Baxter / Cerrito Richmond Drainages	N/A	N/A	TULARE AVE
ROW 19705	N/A	N/A	ROW Opportunity	Unincorporated	North	3.4 Carquinez Straits Drainages	N/A	N/A	TULLIBEE CT
ROW 19706	N/A	N/A	ROW Opportunity	Unincorporated	North	3.4 Carquinez Straits Drainages	N/A	N/A	TULLIBEE RD
ROW 19761	N/A	N/A	ROW Opportunity	Unincorporated	Central	2.8 San Ramon Creek	N/A	N/A	TWIN OAKS LN
ROW 19873	N/A	N/A	ROW Opportunity	Unincorporated	Central	2.8 San Ramon Creek	N/A	N/A	VALLECITO LN
ROW 19875	N/A	N/A	ROW Opportunity	Unincorporated	Central	2.8 San Ramon Creek	N/A	N/A	VALLECITO LN
ROW 19879	N/A	N/A	ROW Opportunity	Unincorporated	North	3.3 Rodeo Creek	N/A	N/A	VALLEJO AVE
ROW 19884	N/A	N/A	ROW Opportunity	Unincorporated	Central	2.8 San Ramon Creek	N/A	N/A	VALLETON LN
ROW 19973	N/A	N/A	ROW Opportunity	Unincorporated	North	3.3 Rodeo Creek	N/A	N/A	VAGUEROS AVE
ROW 1999	N/A	N/A	ROW Opportunity	Unincorporated	East	1.8 East County Delta Drainages	N/A	N/A	BERKSHIRE CT
ROW 2000	N/A	N/A	ROW Opportunity	Unincorporated	East	1.8 East County Delta Drainages	N/A	N/A	BERKSHIRE LN
ROW 20078	N/A	N/A	ROW Opportunity	Unincorporated	Central	2.8 San Ramon Creek	N/A	N/A	VIA COPLA
ROW 20083	N/A	N/A	ROW Opportunity	Unincorporated	Central	2.3 Grayson Creek / Murderers Creek	N/A	N/A	VIA DE FLORES
ROW 20103	N/A	N/A	ROW Opportunity	Unincorporated	Central	2.3 Grayson Creek / Murderers Creek	N/A	N/A	VIA FERRARI
ROW 20118	N/A	N/A	ROW Opportunity	Unincorporated	Central	2.8 San Ramon Creek	N/A	N/A	VIA LARGA
ROW 20139	N/A	N/A	ROW Opportunity	Unincorporated	Central	2.8 San Ramon Creek	N/A	N/A	VIA ROBLES
ROW 20140	N/A	N/A	ROW Opportunity	Unincorporated	Central	2.8 San Ramon Creek	N/A	N/A	VIA ROMERO
ROW 20159	N/A	N/A	ROW Opportunity	Unincorporated	Central	2.3 Grayson Creek / Murderers Creek	N/A	N/A	VICTOR LN
ROW 20168	N/A	N/A	ROW Opportunity	Unincorporated	Central	2.4 Willow Creek and Coastal Drainages	N/A	N/A	VICTORIA CT
ROW 2017	N/A	N/A	ROW Opportunity	Unincorporated	West	5.2 Wildcat Creek	N/A	N/A	BERNHARD AVE
ROW 2026	N/A	N/A	ROW Opportunity	Unincorporated	Central	2.3 Grayson Creek / Murderers Creek	N/A	N/A	BERRY DR
ROW 20283	N/A	N/A	ROW Opportunity	Unincorporated	Central	2.8 San Ramon Creek	N/A	N/A	VIRGINIA CT
ROW 20448	N/A	N/A	ROW Opportunity	Unincorporated	North	3.5 Peyton Slough	N/A	N/A	W GREEN ST
ROW 20467	N/A	N/A	ROW Opportunity	Unincorporated	Central	2.8 San Ramon Creek	N/A	N/A	W LIVORNA RD
ROW 20550	N/A	N/A	ROW Opportunity	Unincorporated	Central	2.1 Las Trampas Creek	N/A	N/A	WALLER LN
ROW 20562	N/A	N/A	ROW Opportunity	Unincorporated	Central	2.8 San Ramon Creek	N/A	N/A	WALNUT BLVD
ROW 20566	N/A	N/A	ROW Opportunity	Unincorporated	East	1.8 East County Delta Drainages	N/A	N/A	WALNUT BLVD
ROW 20567	N/A	N/A	ROW Opportunity	Unincorporated	South	4.3 Alamo Creek / Tassajara Creek	N/A	N/A	WALNUT CREEK CT
ROW 20624	N/A	N/A	ROW Opportunity	Unincorporated	Central	2.1 Las Trampas Creek	N/A	N/A	WARREN RD
ROW 2067	N/A	N/A	ROW Opportunity	Unincorporated	Central	2.8 San Ramon Creek	N/A	N/A	BEVMAR LN
ROW 20713	N/A	N/A	ROW Opportunity	Unincorporated	East	1.8 East County Delta Drainages	N/A	N/A	WAYFARER CT
ROW 20762	N/A	N/A	ROW Opportunity	Unincorporated	Central	2.6 Mt. Diablo Creek	N/A	N/A	WELLINGTON AVE
ROW 20763	N/A	N/A	ROW Opportunity	Unincorporated	Central	2.6 Mt. Diablo Creek	N/A	N/A	WELLINGTON CT
ROW 20766	N/A	N/A	ROW Opportunity	Unincorporated	Central	2.3 Grayson Creek / Murderers Creek	N/A	N/A	WELLINGTON PL
ROW 20780	N/A	N/A	ROW Opportunity	Unincorporated	West	5.3 San Pablo Creek	N/A	N/A	WENDY CT
ROW 20885	N/A	N/A	ROW Opportunity	Unincorporated	Central	2.4 Willow Creek and Coastal Drainages	N/A	N/A	WHARF DR
ROW 20916	N/A	N/A	ROW Opportunity	Unincorporated	Central	2.8 San Ramon Creek	N/A	N/A	WHITE GATE RD
ROW 20983	N/A	N/A	ROW Opportunity	Unincorporated	Central	2.6 Mt. Diablo Creek	N/A	N/A	WINDMAR CT
ROW 2099	N/A	N/A	ROW Opportunity	Unincorporated	Central	2.8 San Ramon Creek	N/A	N/A	BILTMORE CT
ROW 20990	N/A	N/A	ROW Opportunity	Unincorporated	West	5.3 San Pablo Creek	N/A	N/A	WILART DR
ROW 21069	N/A	N/A	ROW Opportunity	Unincorporated	Central	2.8 San Ramon Creek	N/A	N/A	WILKIE DR
ROW 21162	N/A	N/A	ROW Opportunity	Unincorporated	Central	2.8 San Ramon Creek	N/A	N/A	WILSON RD
ROW 21191	N/A	N/A	ROW Opportunity	Unincorporated	Central	2.3 Grayson Creek / Murderers Creek	N/A	N/A	WINDHOVER WAY
ROW 21192	N/A	N/A	ROW Opportunity	Unincorporated	North	3.5 Peyton Slough	N/A	N/A	WINDHOVER WAY
ROW 21247	N/A	N/A	ROW Opportunity	Unincorporated	Central	2.1 Las Trampas Creek	N/A	N/A	WINFIELD LN
ROW 21249	N/A	N/A	ROW Opportunity	Unincorporated	Central	2.8 San Ramon Creek	N/A	N/A	WING SET PL
ROW 21259	N/A	N/A	ROW Opportunity	Unincorporated	Central	2.8 San Ramon Creek	N/A	N/A	WINNERS CIR
ROW 21260	N/A	N/A	ROW Opportunity	Unincorporated	Central	2.1 Las Trampas Creek	N/A	N/A	WINSHIP LN
ROW 21316	N/A	N/A	ROW Opportunity	Unincorporated	Central	2.8 San Ramon Creek	N/A	N/A	WOOD CT
ROW 2136	N/A	N/A	ROW Opportunity	Unincorporated	East	1.8 East County Delta Drainages	N/A	N/A	BIRMINGHAM CT
ROW 21477	N/A	N/A	ROW Opportunity	Unincorporated	Central	2.3 Grayson Creek / Murderers Creek	N/A	N/A	YASEMIN CT
ROW 21523	N/A	N/A	ROW Opportunity	Unincorporated	East	1.8 East County Delta Drainages	N/A	N/A	YOSEMITE CT
ROW 21528	N/A	N/A	ROW Opportunity	Unincorporated	East	1.8 East County Delta Drainages	N/A	N/A	YOSEMITE WAY
ROW 21540	N/A	N/A	ROW Opportunity	Unincorporated	Central	2.4 Willow Creek and Coastal Drainages	N/A	N/A	YUBA CT
ROW 2179	N/A	N/A	ROW Opportunity	Unincorporated	Central	2.8 San Ramon Creek	N/A	N/A	BLACK OAK KNOLL
ROW 218	N/A	N/A	ROW Opportunity	Unincorporated	Central	2.3 Grayson Creek / Murderers Creek	N/A	N/A	2ND AVE
ROW 2236	N/A	N/A	ROW Opportunity	Unincorporated	West	5.5 Garrity Creek	N/A	N/A	BLACKWOOD CT
ROW 2239	N/A	N/A	ROW Opportunity	Unincorporated	Central	2.3 Grayson Creek / Murderers Creek	N/A	N/A	BLACKWOOD DR
ROW 2240	N/A	N/A	ROW Opportunity	Unincorporated	West	5.5 Garrity Creek	N/A	N/A	BLACKWOOD DR
ROW 2241	N/A	N/A	ROW Opportunity	Unincorporated	Central	2.8 San Ramon Creek	N/A	N/A	BLACKWOOD DR
ROW 2244	N/A	N/A	ROW Opportunity	Unincorporated	Central	2.1 Las Trampas Creek	N/A	N/A	BLADE CT
ROW 2245	N/A	N/A	ROW Opportunity	Unincorporated	Central	2.1 Las Trampas Creek	N/A	N/A	BLADE CT
ROW 2246	N/A	N/A	ROW Opportunity	Unincorporated	Central	2.1 Las Trampas Creek	N/A	N/A	BLADE CT
ROW 2250	N/A	N/A	ROW Opportunity	Unincorporated	East	1.8 East County Delta Drainages	N/A	N/A	BLAKE CT
ROW 2290	N/A	N/A	ROW Opportunity	Unincorporated	East	1.8 East County Delta Drainages	N/A	N/A	BLUE MESA CT
ROW 2340	N/A	N/A	ROW Opportunity	Unincorporated	East	1.8 East County Delta Drainages	N/A	N/A	BODEGA CT
ROW 2360	N/A	N/A	ROW Opportunity	Unincorporated	Central	2.8 San Ramon Creek	N/A	N/A	BOLLA PL
ROW 2407	N/A	N/A	ROW Opportunity	Unincorporated	West	5.5 Garrity Creek	N/A	N/A	BONNIE DR
ROW 2454	N/A	N/A	ROW Opportunity	Unincorporated	Central	2.1 Las Trampas Creek	N/A	N/A	BOULEVARD CT
ROW 2463	N/A	N/A	ROW Opportunity	Unincorporated	Central	2.4 Willow Creek and Coastal Drainages	N/A	N/A	BOUNTY DR
ROW 2480	N/A	N/A	ROW Opportunity	Unincorporated	East	1.8 East County Delta Drainages	N/A	N/A	BOWSPRIT CT
ROW 2504	N/A	N/A	ROW Opportunity	Unincorporated	Central	2.4 Willow Creek and Coastal Drainages	N/A	N/A	BRADFORD ST
ROW 2542	N/A	N/A	ROW Opportunity	Unincorporated	Central	2.4 Willow Creek and Coastal Drainages	N/A	N/A	BREAKER DR
ROW 2578	N/A	N/A	ROW Opportunity	Unincorporated	West	5.5 Garrity Creek	N/A	N/A	BRIAN RD
ROW 2652	N/A	N/A	ROW Opportunity	Unincorporated	Central	2.4 Willow Creek and Coastal Drainages	N/A	N/A	BRIONES CT
ROW 266	N/A	N/A	ROW Opportunity	Unincorporated	Central	2.3 Grayson Creek / Murderers Creek	N/A	N/A	3RD AVE S
ROW 2670	N/A	N/A	ROW Opportunity	Unincorporated	East	1.8 East County Delta Drainages	N/A	N/A	BRISTOL CT
ROW 2723	N/A	N/A	ROW Opportunity	Unincorporated	Central	2.7 Pine Creek / Galindo Creek	N/A	N/A	BRONCHO LN
ROW 2727	N/A	N/A	ROW Opportunity	Unincorporated	Central	2.8 San Ramon Creek	N/A	N/A	BRONSON LN
ROW 2729	N/A	N/A	ROW Opportunity	Unincorporated	East	1.8 East County Delta Drainages	N/A	N/A	BRONTE DR
ROW 2739	N/A	N/A	ROW Opportunity	Unincorporated	Central	2.8 San Ramon Creek	N/A	N/A	BROOKDALE AVE
ROW 274	N/A	N/A	ROW Opportunity	Unincorporated	North	3.3 Rodeo Creek	N/A	N/A	3RD ST
ROW 2746	N/A	N/A	ROW Opportunity	Unincorporated	Central	2.8 San Ramon Creek	N/A	N/A	BROOKDALE CT
ROW 276	N/A	N/A	ROW Opportunity	Unincorporated	North	3.3 Rodeo Creek	N/A	N/A	3RD ST
ROW 2806	N/A	N/A	ROW Opportunity	Unincorporated	Central	2.3 Grayson Creek / Murderers Creek	N/A	N/A	BROWN CT
ROW 2810	N/A	N/A	ROW Opportunity	Unincorporated	Central	2.3 Grayson Creek / Murderers Creek	N/A	N/A	BROWN DR
ROW 2893	N/A	N/A	ROW Opportunity	Unincorporated	Central	2.3 Grayson Creek / Murderers Creek	N/A	N/A	BUENA VISTA AVE
ROW 295	N/A	N/A	ROW Opportunity	Unincorporated	Central	2.3 Grayson Creek / Murderers Creek	N/A	N/A	4TH AVE S
ROW 296	N/A	N/A	ROW Opportunity	Unincorporated	Central	2.3 Grayson Creek / Murderers Creek	N/A	N/A	4TH AVE S
ROW 2980	N/A	N/A	ROW Opportunity	Unincorporated	Central	2.4 Willow Creek and Coastal Drainages	N/A	N/A	BUTTE CT
ROW 305	N/A	N/A	ROW Opportunity	Unincorporated	North	3.3 Rodeo Creek	N/A	N/A	4TH ST
ROW 3075	N/A	N/A	ROW Opportunity	Unincorporated	Central	2.4 Willow Creek and Coastal Drainages	N/A	N/A	CALAVERAS DR
ROW 3122	N/A	N/A	ROW Opportunity	Unincorporated	Central	2.3 Grayson Creek / Murderers Creek	N/A	N/A	CAM DEL SOL
ROW 3178	N/A	N/A	ROW Opportunity	Unincorporated	Central	2.3 Grayson Creek / Murderers Creek	N/A	N/A	CAM WINEDO
ROW 320	N/A	N/A	ROW Opportunity	Unincorporated	North	3.4 Carquinez Straits Drainages	N/A	N/A	5TH ST
ROW 3235	N/A	N/A	ROW Opportunity	Unincorporated	Central	2.8 San Ramon Creek	N/A	N/A	CAMILLE LN
ROW 3236	N/A	N/A	ROW Opportunity	Unincorporated	Central	2.8 San Ramon Creek	N/A	N/A	CAMILLE PL
ROW 328	N/A	N/A	ROW Opportunity	Unincorporated	North	3.3 Rodeo Creek	N/A	N/A	6TH ST
ROW 3289	N/A	N/A	ROW Opportunity	Unincorporated	Central	2.8 San Ramon Creek	N/A	N/A	CANADA VIA
ROW 3296	N/A	N/A	ROW Opportunity	Unincorporated	Central	2.4 Willow Creek and Coastal Drainages	N/A	N/A	CANAL DR
ROW 3372	N/A	N/A	ROW Opportunity	Unincorporated	North	3.4 Carquinez Straits Drainages	N/A	N/A	CANYON LAKE DR
ROW 3384	N/A	N/A	ROW Opportunity	Unincorporated	West	5.3 San Pablo Creek	N/A	N/A	CANYON OAKS DR
ROW 3385	N/A	N/A	ROW Opportunity	Unincorporated	West	5.3 San Pablo Creek	N/A	N/A	CANYON PL
ROW 3391	N/A	N/A	ROW Opportunity	Unincorporated	West	5.3 San Pablo Creek	N/A	N/A	CANYON RD
ROW 3438	N/A	N/A	ROW Opportunity	Unincorporated	Central	2.4 Willow Creek and Coastal Drainages	N/A	N/A	CAPTAINS CT
ROW 3440	N/A	N/A	ROW Opportunity	Unincorporated	Central	2.4 Willow Creek and Coastal Drainages	N/A	N/A	CAPTAINS CT

db_index	Project Name	Size	Slope	Infiltration	Yield Class	Removes Pollutant Loads	Augments Water Supply	Provides Flood Control	Reestablishes Natural Drainage	Develops Open Space	Community	Total Score
ROW 19470	N/A	N/A	1	1	1	2	1	1	1	1	1	11
ROW 19476	N/A	N/A	2	1	0	2	1	1	1	1	1	11
ROW 19518	N/A	N/A	1	1	1	2	1	1	1	1	1	11
ROW 19546	N/A	N/A	1	1	1	2	1	1	1	1	1	11
ROW 19559	N/A	N/A	1	1	1	2	1	1	1	1	1	11
ROW 19562	N/A	N/A	1	1	1	2	1	1	1	1	1	11
ROW 19585	N/A	N/A	2	1	0	2	1	1	1	1	1	11
ROW 1962	N/A	N/A	1	1	1	2	1	1	1	1	1	11
ROW 19640	N/A	N/A	1	1	1	2	1	1	1	1	1	11
ROW 19660	N/A	N/A	1	2	0	2	1	1	1	1	1	11
ROW 19687	N/A	N/A	1	1	1	2	1	1	1	1	1	11
ROW 19691	N/A	N/A	1	1	1	2	1	1	1	1	1	11
ROW 19705	N/A	N/A	1	1	1	2	1	1	1	1	1	11
ROW 19706	N/A	N/A	1	1	1	2	1	1	1	1	1	11
ROW 19761	N/A	N/A	1	1	1	2	1	1	1	1	1	11
ROW 19873	N/A	N/A	1	1	1	2	1	1	1	1	1	11
ROW 19875	N/A	N/A	1	1	1	2	1	1	1	1	1	11
ROW 19879	N/A	N/A	1	1	1	2	1	1	1	1	1	11
ROW 19884	N/A	N/A	1	1	1	2	1	1	1	1	1	11
ROW 19973	N/A	N/A	1	1	1	2	1	1	1	1	1	11
ROW 1999	N/A	N/A	2	1	0	2	1	1	1	1	1	11
ROW 2000	N/A	N/A	2	1	0	2	1	1	1	1	1	11
ROW 20078	N/A	N/A	1	1	1	2	1	1	1	1	1	11
ROW 20083	N/A	N/A	1	1	1	2	1	1	1	1	1	11
ROW 20103	N/A	N/A	1	1	1	2	1	1	1	1	1	11
ROW 20118	N/A	N/A	1	1	1	2	1	1	1	1	1	11
ROW 20139	N/A	N/A	1	1	1	2	1	1	1	1	1	11
ROW 20140	N/A	N/A	1	1	1	2	1	1	1	1	1	11
ROW 20159	N/A	N/A	1	1	1	2	1	1	1	1	1	11
ROW 20168	N/A	N/A	2	1	0	2	1	1	1	1	1	11
ROW 2017	N/A	N/A	1	1	1	2	1	1	1	1	1	11
ROW 2026	N/A	N/A	1	1	1	2	1	1	1	1	1	11
ROW 20283	N/A	N/A	1	1	1	2	1	1	1	1	1	11
ROW 20448	N/A	N/A	2	1	0	2	1	1	1	1	1	11
ROW 20467	N/A	N/A	1	1	1	2	1	1	1	1	1	11
ROW 2050	N/A	N/A	1	1	1	2	1	1	1	1	1	11
ROW 20562	N/A	N/A	1	1	1	2	1	1	1	1	1	11
ROW 20566	N/A	N/A	2	1	0	2	1	1	1	1	1	11
ROW 20567	N/A	N/A	2	1	0	2	1	1	1	1	1	11
ROW 20624	N/A	N/A	1	1	1	2	1	1	1	1	1	11
ROW 2067	N/A	N/A	1	1	1	2	1	1	1	1	1	11
ROW 20713	N/A	N/A	2	1	0	2	1	1	1	1	1	11
ROW 20762	N/A	N/A	1	1	1	2	1	1	1	1	1	11
ROW 20763	N/A	N/A	1	1	1	2	1	1	1	1	1	11
ROW 20766	N/A	N/A	1	1	1	2	1	1	1	1	1	11
ROW 20780	N/A	N/A	1	1	1	2	1	1	1	1	1	11
ROW 20885	N/A	N/A	1	1	1	2	1	1	1	1	1	11
ROW 20916	N/A	N/A	1	1	1	2	1	1	1	1	1	11
ROW 20983	N/A	N/A	2	1	0	2	1	1	1	1	1	11
ROW 2099	N/A	N/A	1	1	1	2	1	1	1	1	1	11
ROW 20990	N/A	N/A	1	1	1	2	1	1	1	1	1	11
ROW 21069	N/A	N/A	1	1	1	2	1	1	1	1	1	11
ROW 21162	N/A	N/A	1	1	1	2	1	1	1	1	1	11
ROW 21191	N/A	N/A	1	1	1	2	1	1	1	1	1	11
ROW 21192	N/A	N/A	1	1	1	2	1	1	1	1	1	11
ROW 21247	N/A	N/A	1	1	1	2	1	1	1	1	1	11
ROW 21249	N/A	N/A	1	1	1	2	1	1	1	1	1	11
ROW 21259	N/A	N/A	1	1	1	2	1	1	1	1	1	11
ROW 21260	N/A	N/A	1	1	1	2	1	1	1	1	1	11
ROW 21316	N/A	N/A	1	1	1	2	1	1	1	1	1	11
ROW 2136	N/A	N/A	2	1	0	2	1	1	1	1	1	11
ROW 21477	N/A	N/A	1	1	1	2	1	1	1	1	1	11
ROW 21523	N/A	N/A	2	1	0	2	1	1	1	1	1	11
ROW 21528	N/A	N/A	2	1	0	2	1	1	1	1	1	11
ROW 21540	N/A	N/A	1	1	1	2	1	1	1	1	1	11
ROW 2179	N/A	N/A	1	1	1	2	1	1	1	1	1	11
ROW 218	N/A	N/A	1	1	1	2	1	1	1	1	1	11
ROW 2236	N/A	N/A	1	1	1	2	1	1	1	1	1	11
ROW 2239	N/A	N/A	1	1	1	2	1	1	1	1	1	11
ROW 2240	N/A	N/A	1	1	1	2	1	1	1	1	1	11
ROW 2241	N/A	N/A	1	1	1	2	1	1	1	1	1	11
ROW 2244	N/A	N/A	1	1	1	2	1	1	1	1	1	11
ROW 2245	N/A	N/A	1	1	1	2	1	1	1	1	1	11
ROW 2246	N/A	N/A	1	1	1	2	1	1	1	1	1	11
ROW 2250	N/A	N/A	2	1	0	2	1	1	1	1	1	11
ROW 2290	N/A	N/A	2	1	0	2	1	1	1	1	1	11
ROW 2340	N/A	N/A	2	1	0	2	1	1	1	1	1	11
ROW 2360	N/A	N/A	1	1	1	2	1	1	1	1	1	11
ROW 2407	N/A	N/A	1	1	1	2	1	1	1	1	1	11
ROW 2454	N/A	N/A	1	1	1	2	1	1	1	1	1	11
ROW 2463	N/A	N/A	2	1	0	2	1	1	1	1	1	11
ROW 2480	N/A	N/A	2	1	0	2	1	1	1	1	1	11
ROW 2504	N/A	N/A	2	1	0	2	1	1	1	1	1	11
ROW 2542	N/A	N/A	1	1	1	2	1	1	1	1	1	11
ROW 2578	N/A	N/A	1	1	1	2	1	1	1	1	1	11
ROW 2652	N/A	N/A	1	1	1	2	1	1	1	1	1	11
ROW 266	N/A	N/A	1	1	1	2	1	1	1	1	1	11
ROW 2670	N/A	N/A	2	1	0	2	1	1	1	1	1	11
ROW 2723	N/A	N/A	1	1	1	2	1	1	1	1	1	11
ROW 2727	N/A	N/A	1	1	1	2	1	1	1	1	1	11
ROW 2729	N/A	N/A	2	1	0	2	1	1	1	1	1	11
ROW 2739	N/A	N/A	1	1	1	2	1	1	1	1	1	11
ROW 274	N/A	N/A	1	1	1	2	1	1	1	1	1	11
ROW 2746	N/A	N/A	1	1	1	2	1	1	1	1	1	11
ROW 276	N/A	N/A	1	1	1	2	1	1	1	1	1	11
ROW 2806	N/A	N/A	1	1	1	2	1	1	1	1	1	11
ROW 2810	N/A	N/A	1	1	1	2	1	1	1	1	1	11
ROW 2893	N/A	N/A	1	1	1	2	1	1	1	1	1	11
ROW 295	N/A	N/A	1	1	1	2	1	1	1	1	1	11
ROW 296	N/A	N/A	1	1	1	2	1	1	1	1	1	11
ROW 2980	N/A	N/A	2	1	0	2	1	1	1	1	1	11
ROW 305	N/A	N/A	1	1	1	2	1	1	1	1	1	11
ROW 3075	N/A	N/A	1	1	1	2	1	1	1	1	1	11
ROW 3122	N/A	N/A	1	1	1	2	1	1	1	1	1	11
ROW 3178	N/A	N/A	1	1	1	2	1	1	1	1	1	11
ROW 320	N/A	N/A	1	1	1	2	1	1	1	1	1	11
ROW 3235	N/A	N/A	0	2	1	2	1	1	1	1	1	11
ROW 3236	N/A	N/A	1	1	1	2	1	1	1	1	1	11
ROW 328	N/A	N/A	1	1	1	2	1	1	1	1	1	11
ROW 3289	N/A	N/A	1	1	1	2	1	1	1	1	1	11
ROW 3296	N/A	N/A	1	1	1	2	1	1	1	1	1	11
ROW 3372	N/A	N/A	1	1	1	2	1	1	1	1	1	11
ROW 3384	N/A	N/A	1	1	1	2	1	1	1	1	1	11
ROW 3385	N/A	N/A	1	1	1	2	1	1	1	1	1	11
ROW 3391	N/A	N/A	1	1	1	2	1	1	1	1	1	11
ROW 3438	N/A	N/A	2	1	0	2	1	1	1	1	1	11
ROW 3440	N/A	N/A	2	1	0	2	1	1	1	1	1	11

db_index	Project Name	Stakeholder	Project Type	Jurisdiction	Planning Unit	Watershed	APN	Owner	Street Name
ROW 3462	N/A	N/A	ROW Opportunity	Unincorporated	East	1.8 East County Delta Drainages	N/A	N/A	CARDINAL LN
ROW 3469	N/A	N/A	ROW Opportunity	Unincorporated	West	5.3 San Pablo Creek	N/A	N/A	CARLFIELD AVE
ROW 353	N/A	N/A	ROW Opportunity	Unincorporated	Central	2.4 Willow Creek and Coastal Drainages	N/A	N/A	A ST
ROW 3541	N/A	N/A	ROW Opportunity	Unincorporated	West	5.3 San Pablo Creek	N/A	N/A	CARMEN LN
ROW 3569	N/A	N/A	ROW Opportunity	Unincorporated	Central	2.3 Grayson Creek / Murderers Creek	N/A	N/A	CAROLOS DR
ROW 366	N/A	N/A	ROW Opportunity	Unincorporated	Central	2.1 Las Trampas Creek	N/A	N/A	ABBEY CT
ROW 3696	N/A	N/A	ROW Opportunity	Unincorporated	North	3.1 Alhambra Creek	N/A	N/A	CASTLE CREEK CT
ROW 3780	N/A	N/A	ROW Opportunity	Unincorporated	West	5.3 San Pablo Creek	N/A	N/A	CAVORETTO LN
ROW 382	N/A	N/A	ROW Opportunity	Unincorporated	Central	2.8 San Ramon Creek	N/A	N/A	ABINGTON LN
ROW 3840	N/A	N/A	ROW Opportunity	Unincorporated	Central	2.8 San Ramon Creek	N/A	N/A	CELESTE AVE
ROW 3857	N/A	N/A	ROW Opportunity	Unincorporated	Central	2.3 Grayson Creek / Murderers Creek	N/A	N/A	CENTER AVE
ROW 3898	N/A	N/A	ROW Opportunity	Unincorporated	North	3.5 Peyton Slough	N/A	N/A	CENTRAL CT
ROW 393	N/A	N/A	ROW Opportunity	Unincorporated	Central	2.1 Las Trampas Creek	N/A	N/A	ACACIA RD
ROW 3973	N/A	N/A	ROW Opportunity	Unincorporated	East	1.8 East County Delta Drainages	N/A	N/A	CHANNEL DR
ROW 3974	N/A	N/A	ROW Opportunity	Unincorporated	East	1.8 East County Delta Drainages	N/A	N/A	CHANNEL PL
ROW 4014	N/A	N/A	ROW Opportunity	Unincorporated	West	5.3 San Pablo Creek	N/A	N/A	CHARLES AVE
ROW 410	N/A	N/A	ROW Opportunity	Unincorporated	Central	2.1 Las Trampas Creek	N/A	N/A	ACORN CT
ROW 4146	N/A	N/A	ROW Opportunity	Unincorporated	Central	2.8 San Ramon Creek	N/A	N/A	CHEVAL LN
ROW 416	N/A	N/A	ROW Opportunity	Unincorporated	North	3.5 Peyton Slough	N/A	N/A	ACTRIZ AVE
ROW 418	N/A	N/A	ROW Opportunity	Unincorporated	Central	2.3 Grayson Creek / Murderers Creek	N/A	N/A	ADA DR
ROW 4213	N/A	N/A	ROW Opportunity	Unincorporated	West	5.5 Garrity Creek	N/A	N/A	CHRISTINE DR
ROW 4216	N/A	N/A	ROW Opportunity	Unincorporated	Central	2.8 San Ramon Creek	N/A	N/A	CHRISTMAS TREE CT
ROW 4218	N/A	N/A	ROW Opportunity	Unincorporated	West	5.3 San Pablo Creek	N/A	N/A	CHRISTOPHER CT
ROW 4290	N/A	N/A	ROW Opportunity	Unincorporated	Central	2.4 Willow Creek and Coastal Drainages	N/A	N/A	CLARA CT
ROW 4358	N/A	N/A	ROW Opportunity	Unincorporated	South	4.3 Alamo Creek / Tasajara Creek	N/A	N/A	CLEAR LAKE CT
ROW 4365	N/A	N/A	ROW Opportunity	Unincorporated	Central	2.4 Willow Creek and Coastal Drainages	N/A	N/A	CLEARLAND CIR
ROW 4411	N/A	N/A	ROW Opportunity	Unincorporated	Central	2.8 San Ramon Creek	N/A	N/A	CLL DEL CASARILLO
ROW 4417	N/A	N/A	ROW Opportunity	Unincorporated	Central	2.8 San Ramon Creek	N/A	N/A	CLL LOS CALLADOS
ROW 445	N/A	N/A	ROW Opportunity	Unincorporated	Central	2.7 Pine Creek / Galindo Creek	N/A	N/A	ADIRONDACK WAY
ROW 4507	N/A	N/A	ROW Opportunity	Unincorporated	West	5.5 Garrity Creek	N/A	N/A	COLEEN CT
ROW 4510	N/A	N/A	ROW Opportunity	Unincorporated	East	1.8 East County Delta Drainages	N/A	N/A	COLERIDGE WAY
ROW 4567	N/A	N/A	ROW Opportunity	Unincorporated	West	5.1 Baxter / Cerrito Richmond Drainages	N/A	N/A	COLUSA AVE
ROW 4580	N/A	N/A	ROW Opportunity	Unincorporated	Central	2.7 Pine Creek / Galindo Creek	N/A	N/A	COMISTAS DR
ROW 4693	N/A	N/A	ROW Opportunity	Unincorporated	North	3.3 Rodeo Creek	N/A	N/A	COOL CREEK CT
ROW 4694	N/A	N/A	ROW Opportunity	Unincorporated	North	3.3 Rodeo Creek	N/A	N/A	COOL CREEK CT
ROW 4750	N/A	N/A	ROW Opportunity	Unincorporated	Central	2.3 Grayson Creek / Murderers Creek	N/A	N/A	CORMORANT CT
ROW 476	N/A	N/A	ROW Opportunity	Unincorporated	Central	2.8 San Ramon Creek	N/A	N/A	ADRIENNE DR
ROW 4766	N/A	N/A	ROW Opportunity	Unincorporated	East	1.8 East County Delta Drainages	N/A	N/A	CORONADO CT
ROW 4793	N/A	N/A	ROW Opportunity	Unincorporated	Central	2.3 Grayson Creek / Murderers Creek	N/A	N/A	CORTE CIELO
ROW 4862	N/A	N/A	ROW Opportunity	Unincorporated	Central	2.8 San Ramon Creek	N/A	N/A	CORWIN DR
ROW 4907	N/A	N/A	ROW Opportunity	Unincorporated	Central	2.8 San Ramon Creek	N/A	N/A	COUNTRY LN
ROW 4948	N/A	N/A	ROW Opportunity	Unincorporated	East	1.8 East County Delta Drainages	N/A	N/A	COVE PL
ROW 4986	N/A	N/A	ROW Opportunity	Unincorporated	Central	2.8 San Ramon Creek	N/A	N/A	CRAGMONT CT
ROW 5016	N/A	N/A	ROW Opportunity	Unincorporated	Central	2.8 San Ramon Creek	N/A	N/A	CREEKLEDGE CT
ROW 5056	N/A	N/A	ROW Opportunity	Unincorporated	East	1.8 East County Delta Drainages	N/A	N/A	CRESCENT WAY
ROW 5061	N/A	N/A	ROW Opportunity	Unincorporated	Central	2.8 San Ramon Creek	N/A	N/A	CREST AVE
ROW 5067	N/A	N/A	ROW Opportunity	Unincorporated	Central	2.8 San Ramon Creek	N/A	N/A	CREST CT
ROW 5068	N/A	N/A	ROW Opportunity	Unincorporated	Central	2.1 Las Trampas Creek	N/A	N/A	CREST ESTATE DR
ROW 510	N/A	N/A	ROW Opportunity	Unincorporated	Central	2.8 San Ramon Creek	N/A	N/A	ALAMO HILLS DR
ROW 5129	N/A	N/A	ROW Opportunity	Unincorporated	Central	2.3 Grayson Creek / Murderers Creek	N/A	N/A	CROSBY CT
ROW 513	N/A	N/A	ROW Opportunity	Unincorporated	Central	2.8 San Ramon Creek	N/A	N/A	ALAMO OAKS LN
ROW 5136	N/A	N/A	ROW Opportunity	Unincorporated	Central	2.8 San Ramon Creek	N/A	N/A	CROSS RD
ROW 5177	N/A	N/A	ROW Opportunity	Unincorporated (Outside MS4 Boi	East	1.8 East County Delta Drainages	N/A	N/A	CRUZ RD
ROW 5197	N/A	N/A	ROW Opportunity	Unincorporated	East	1.8 East County Delta Drainages	N/A	N/A	CULLEN DR
ROW 5212	N/A	N/A	ROW Opportunity	Unincorporated	East	1.8 East County Delta Drainages	N/A	N/A	CUMMINGS LN
ROW 5226	N/A	N/A	ROW Opportunity	Unincorporated	Central	2.4 Willow Creek and Coastal Drainages	N/A	N/A	CURTIS CT
ROW 5229	N/A	N/A	ROW Opportunity	Unincorporated	West	5.1 Baxter / Cerrito Richmond Drainages	N/A	N/A	CURTIS ST
ROW 5256	N/A	N/A	ROW Opportunity	Unincorporated	West	5.1 Baxter / Cerrito Richmond Drainages	N/A	N/A	CYPRESS AVE
ROW 5257	N/A	N/A	ROW Opportunity	Unincorporated	West	5.5 Garrity Creek	N/A	N/A	CYPRESS AVE
ROW 5258	N/A	N/A	ROW Opportunity	Unincorporated	West	5.5 Garrity Creek	N/A	N/A	CYPRESS CT
ROW 534	N/A	N/A	ROW Opportunity	Unincorporated	Central	2.3 Grayson Creek / Murderers Creek	N/A	N/A	CYLAN WAY
ROW 5346	N/A	N/A	ROW Opportunity	Unincorporated	Central	2.3 Grayson Creek / Murderers Creek	N/A	N/A	DALTON CT
ROW 5373	N/A	N/A	ROW Opportunity	Unincorporated	Central	2.8 San Ramon Creek	N/A	N/A	DANIEL DR
ROW 5493	N/A	N/A	ROW Opportunity	Unincorporated	Central	2.6 Mt. Diablo Creek	N/A	N/A	DEAN LESHER DR
ROW 5494	N/A	N/A	ROW Opportunity	Unincorporated	Central	2.8 San Ramon Creek	N/A	N/A	DEAN RD
ROW 5518	N/A	N/A	ROW Opportunity	Unincorporated	Central	2.8 San Ramon Creek	N/A	N/A	DEER MEADOW CT
ROW 5578	N/A	N/A	ROW Opportunity	Unincorporated	Central	2.3 Grayson Creek / Murderers Creek	N/A	N/A	DEL ESTE ST
ROW 5586	N/A	N/A	ROW Opportunity	Unincorporated	East	1.8 East County Delta Drainages	N/A	N/A	DEL MAR CT
ROW 5600	N/A	N/A	ROW Opportunity	Unincorporated	West	5.5 Garrity Creek	N/A	N/A	DEL MONTE DR
ROW 5601	N/A	N/A	ROW Opportunity	Unincorporated	Central	2.1 Las Trampas Creek	N/A	N/A	DEL MONTE DR
ROW 5610	N/A	N/A	ROW Opportunity	Unincorporated	Central	2.3 Grayson Creek / Murderers Creek	N/A	N/A	DEL REY ST
ROW 5613	N/A	N/A	ROW Opportunity	Unincorporated	Central	2.3 Grayson Creek / Murderers Creek	N/A	N/A	DEL RIO CT
ROW 5616	N/A	N/A	ROW Opportunity	Unincorporated	Central	2.3 Grayson Creek / Murderers Creek	N/A	N/A	DEL RIO DR
ROW 5618	N/A	N/A	ROW Opportunity	Unincorporated	Central	2.8 San Ramon Creek	N/A	N/A	DEL ROSA CT
ROW 5627	N/A	N/A	ROW Opportunity	Unincorporated	West	5.3 San Pablo Creek	N/A	N/A	DEL VALLE CIR
ROW 5643	N/A	N/A	ROW Opportunity	Unincorporated	East	1.8 East County Delta Drainages	N/A	N/A	DELTA COVES DR
ROW 5645	N/A	N/A	ROW Opportunity	Unincorporated	Central	2.4 Willow Creek and Coastal Drainages	N/A	N/A	DELTA DR
ROW 5669	N/A	N/A	ROW Opportunity	Unincorporated	West	5.5 Garrity Creek	N/A	N/A	DENICIO ST
ROW 5682	N/A	N/A	ROW Opportunity	Unincorporated	Central	2.3 Grayson Creek / Murderers Creek	N/A	N/A	DEODAR DR
ROW 5683	N/A	N/A	ROW Opportunity	Unincorporated	Central	2.8 San Ramon Creek	N/A	N/A	DEODAR LN
ROW 5696	N/A	N/A	ROW Opportunity	Unincorporated	Central	2.4 Willow Creek and Coastal Drainages	N/A	N/A	DESANIE WAY
ROW 5724	N/A	N/A	ROW Opportunity	Unincorporated	Central	2.4 Willow Creek and Coastal Drainages	N/A	N/A	DEVONSHIRE LN
ROW 5794	N/A	N/A	ROW Opportunity	Unincorporated	Central	2.3 Grayson Creek / Murderers Creek	N/A	N/A	DIABLO VIEW RD
ROW 5837	N/A	N/A	ROW Opportunity	Unincorporated	East	1.8 East County Delta Drainages	N/A	N/A	DICKINSON CT
ROW 5891	N/A	N/A	ROW Opportunity	Unincorporated	Central	2.8 San Ramon Creek	N/A	N/A	DOLORES CT
ROW 5967	N/A	N/A	ROW Opportunity	Unincorporated	East	1.8 East County Delta Drainages	N/A	N/A	DORCHESTER CT
ROW 5982	N/A	N/A	ROW Opportunity	Unincorporated	North	3.5 Peyton Slough	N/A	N/A	DOROTHY LN
ROW 6009	N/A	N/A	ROW Opportunity	Unincorporated	Central	2.8 San Ramon Creek	N/A	N/A	DOUGLAS CT
ROW 6100	N/A	N/A	ROW Opportunity	Unincorporated	West	5.5 Garrity Creek	N/A	N/A	DUBLIN DR
ROW 6290	N/A	N/A	ROW Opportunity	Unincorporated	Central	2.4 Willow Creek and Coastal Drainages	N/A	N/A	E ST
ROW 636	N/A	N/A	ROW Opportunity	Unincorporated	Central	2.8 San Ramon Creek	N/A	N/A	ALICE AVE
ROW 6375	N/A	N/A	ROW Opportunity	Unincorporated	Central	2.8 San Ramon Creek	N/A	N/A	EASY ST
ROW 6377	N/A	N/A	ROW Opportunity	Unincorporated	Central	2.8 San Ramon Creek	N/A	N/A	EATON CT
ROW 6445	N/A	N/A	ROW Opportunity	Unincorporated	North	3.3 Rodeo Creek	N/A	N/A	EDWARD WERTH DR
ROW 6449	N/A	N/A	ROW Opportunity	Unincorporated	North	3.3 Rodeo Creek	N/A	N/A	EDWARD WERTH DR
ROW 6471	N/A	N/A	ROW Opportunity	Unincorporated	West	5.5 Garrity Creek	N/A	N/A	EL CAMINO
ROW 6500	N/A	N/A	ROW Opportunity	Unincorporated	Central	2.1 Las Trampas Creek	N/A	N/A	EL CURTOLA BLVD
ROW 6509	N/A	N/A	ROW Opportunity	Unincorporated	Central	2.1 Las Trampas Creek	N/A	N/A	EL DORADO RD
ROW 6588	N/A	N/A	ROW Opportunity	Unincorporated	West	5.3 San Pablo Creek	N/A	N/A	EL SOBRANTE DR
ROW 6597	N/A	N/A	ROW Opportunity	Unincorporated	Central	2.8 San Ramon Creek	N/A	N/A	EL VERAND DR
ROW 6600	N/A	N/A	ROW Opportunity	Unincorporated	Central	2.8 San Ramon Creek	N/A	N/A	ELAINE CT
ROW 6612	N/A	N/A	ROW Opportunity	Unincorporated	Central	2.3 Grayson Creek / Murderers Creek	N/A	N/A	ELDER DR
ROW 6662	N/A	N/A	ROW Opportunity	Unincorporated	Central	2.1 Las Trampas Creek	N/A	N/A	ELLERY CT
ROW 6681	N/A	N/A	ROW Opportunity	Unincorporated	West	5.2 Wildcat Creek	N/A	N/A	ELM AVE
ROW 671	N/A	N/A	ROW Opportunity	Unincorporated	West	5.5 Garrity Creek	N/A	N/A	ALLVIEW AVE
ROW 6725	N/A	N/A	ROW Opportunity	Unincorporated	Central	2.4 Willow Creek and Coastal Drainages	N/A	N/A	EMERALD COVE DR
ROW 6739	N/A	N/A	ROW Opportunity	Unincorporated	East	1.8 East County Delta Drainages	N/A	N/A	EMERSON CT
ROW 6765	N/A	N/A	ROW Opportunity	Unincorporated	Central	2.3 Grayson Creek / Murderers Creek	N/A	N/A	EMISHEE LN
ROW 6836	N/A	N/A	ROW Opportunity	Unincorporated	Central	2.8 San Ramon Creek	N/A	N/A	ERSELIA CT
ROW 6837	N/A	N/A	ROW Opportunity	Unincorporated	Central	2.8 San Ramon Creek	N/A	N/A	ERSELIA TRL
ROW 6865	N/A	N/A	ROW Opportunity	Unincorporated	Central	2.8 San Ramon Creek	N/A	N/A	ESSEX CT
ROW 6869	N/A	N/A	ROW Opportunity	Unincorporated	Central	2.6 Mt. Diablo Creek	N/A	N/A	ESSEX ST
ROW 6959	N/A	N/A	ROW Opportunity	Unincorporated	Central	2.3 Grayson Creek / Murderers Creek	N/A	N/A	EXPLORE WAY
ROW 6967	N/A	N/A	ROW Opportunity	Unincorporated	Central	2.4 Willow Creek and Coastal Drainages	N/A	N/A	F ST
ROW 6970	N/A	N/A	ROW Opportunity	Unincorporated	West	5.3 San Pablo Creek	N/A	N/A	FABLE CT
ROW 6983	N/A	N/A	ROW Opportunity	Unincorporated	Central	2.8 San Ramon Creek	N/A	N/A	FAIRDALE WAY
ROW 7050	N/A	N/A	ROW Opportunity	Unincorporated	Central	2.4 Willow Creek and Coastal Drainages	N/A	N/A	FALL RIVER DR

db_index	Project Name	Size	Slope	Infiltration	Yield Class	Removes Pollutant Loads	Augments Water Supply	Provides Flood Control	Reestablishes Natural Drainage	Develops Open Space	Community	Total Score
ROW 3462	N/A	N/A	2	1	0	2	1	1	1	1	1	11
ROW 3489	N/A	N/A	1	1	1	2	1	1	1	1	1	11
ROW 353	N/A	N/A	1	1	1	2	1	1	1	1	1	11
ROW 3541	N/A	N/A	1	1	1	2	1	1	1	1	1	11
ROW 3569	N/A	N/A	1	1	1	2	1	1	1	1	1	11
ROW 366	N/A	N/A	1	1	1	2	1	1	1	1	1	11
ROW 3696	N/A	N/A	1	1	1	2	1	1	1	1	1	11
ROW 3780	N/A	N/A	1	1	1	2	1	1	1	1	1	11
ROW 382	N/A	N/A	1	1	1	2	1	1	1	1	1	11
ROW 3840	N/A	N/A	1	1	1	2	1	1	1	1	1	11
ROW 3857	N/A	N/A	1	1	1	2	1	1	1	1	1	11
ROW 3898	N/A	N/A	1	1	1	2	1	1	1	1	1	11
ROW 393	N/A	N/A	1	1	1	2	1	1	1	1	1	11
ROW 3973	N/A	N/A	2	1	0	2	1	1	1	1	1	11
ROW 3974	N/A	N/A	1	2	0	2	1	1	1	1	1	11
ROW 4014	N/A	N/A	1	1	1	2	1	1	1	1	1	11
ROW 410	N/A	N/A	1	1	1	2	1	1	1	1	1	11
ROW 4146	N/A	N/A	1	1	1	2	1	1	1	1	1	11
ROW 416	N/A	N/A	1	1	1	2	1	1	1	1	1	11
ROW 418	N/A	N/A	1	1	1	2	1	1	1	1	1	11
ROW 4213	N/A	N/A	1	1	1	2	1	1	1	1	1	11
ROW 4216	N/A	N/A	1	1	1	2	1	1	1	1	1	11
ROW 4218	N/A	N/A	1	1	1	2	1	1	1	1	1	11
ROW 4290	N/A	N/A	2	1	0	2	1	1	1	1	1	11
ROW 4358	N/A	N/A	2	1	0	2	1	1	1	1	1	11
ROW 4365	N/A	N/A	1	1	1	2	1	1	1	1	1	11
ROW 4411	N/A	N/A	1	1	1	2	1	1	1	1	1	11
ROW 4417	N/A	N/A	1	1	1	2	1	1	1	1	1	11
ROW 445	N/A	N/A	2	1	0	2	1	1	1	1	1	11
ROW 4507	N/A	N/A	1	1	1	2	1	1	1	1	1	11
ROW 4510	N/A	N/A	2	1	0	2	1	1	1	1	1	11
ROW 4567	N/A	N/A	1	1	1	2	1	1	1	1	1	11
ROW 4580	N/A	N/A	0	2	1	2	1	1	1	1	1	11
ROW 4693	N/A	N/A	1	1	1	2	1	1	1	1	1	11
ROW 4694	N/A	N/A	1	1	1	2	1	1	1	1	1	11
ROW 4750	N/A	N/A	1	1	1	2	1	1	1	1	1	11
ROW 476	N/A	N/A	1	1	1	2	1	1	1	1	1	11
ROW 4766	N/A	N/A	2	1	0	2	1	1	1	1	1	11
ROW 4793	N/A	N/A	2	1	0	2	1	1	1	1	1	11
ROW 4862	N/A	N/A	1	1	1	2	1	1	1	1	1	11
ROW 4907	N/A	N/A	1	1	1	2	1	1	1	1	1	11
ROW 4948	N/A	N/A	2	1	0	2	1	1	1	1	1	11
ROW 4986	N/A	N/A	1	1	1	2	1	1	1	1	1	11
ROW 5016	N/A	N/A	1	1	1	2	1	1	1	1	1	11
ROW 5056	N/A	N/A	2	1	0	2	1	1	1	1	1	11
ROW 5061	N/A	N/A	1	1	1	2	1	1	1	1	1	11
ROW 5067	N/A	N/A	1	1	1	2	1	1	1	1	1	11
ROW 5068	N/A	N/A	1	1	1	2	1	1	1	1	1	11
ROW 510	N/A	N/A	1	1	1	2	1	1	1	1	1	11
ROW 5129	N/A	N/A	1	1	1	2	1	1	1	1	1	11
ROW 513	N/A	N/A	1	1	1	2	1	1	1	1	1	11
ROW 5136	N/A	N/A	1	1	1	2	1	1	1	1	1	11
ROW 5177	N/A	N/A	2	1	0	2	1	1	1	1	1	11
ROW 5197	N/A	N/A	2	1	0	2	1	1	1	1	1	11
ROW 5212	N/A	N/A	2	1	0	2	1	1	1	1	1	11
ROW 5226	N/A	N/A	2	1	0	2	1	1	1	1	1	11
ROW 5229	N/A	N/A	1	1	1	2	1	1	1	1	1	11
ROW 5256	N/A	N/A	1	1	1	2	1	1	1	1	1	11
ROW 5257	N/A	N/A	1	1	1	2	1	1	1	1	1	11
ROW 5258	N/A	N/A	1	1	1	2	1	1	1	1	1	11
ROW 534	N/A	N/A	1	1	1	2	1	1	1	1	1	11
ROW 5346	N/A	N/A	1	1	1	2	1	1	1	1	1	11
ROW 5373	N/A	N/A	1	1	1	2	1	1	1	1	1	11
ROW 5493	N/A	N/A	2	1	0	2	1	1	1	1	1	11
ROW 5494	N/A	N/A	1	1	1	2	1	1	1	1	1	11
ROW 5518	N/A	N/A	2	1	0	2	1	1	1	1	1	11
ROW 5578	N/A	N/A	1	1	1	2	1	1	1	1	1	11
ROW 5586	N/A	N/A	2	1	0	2	1	1	1	1	1	11
ROW 5600	N/A	N/A	1	1	1	2	1	1	1	1	1	11
ROW 5601	N/A	N/A	1	1	1	2	1	1	1	1	1	11
ROW 5610	N/A	N/A	1	1	1	2	1	1	1	1	1	11
ROW 5613	N/A	N/A	1	1	1	2	1	1	1	1	1	11
ROW 5616	N/A	N/A	1	1	1	2	1	1	1	1	1	11
ROW 5618	N/A	N/A	1	1	1	2	1	1	1	1	1	11
ROW 5627	N/A	N/A	1	1	1	2	1	1	1	1	1	11
ROW 5643	N/A	N/A	2	1	0	2	1	1	1	1	1	11
ROW 5645	N/A	N/A	1	1	1	2	1	1	1	1	1	11
ROW 5669	N/A	N/A	1	1	1	2	1	1	1	1	1	11
ROW 5682	N/A	N/A	1	1	1	2	1	1	1	1	1	11
ROW 5683	N/A	N/A	0	2	1	2	1	1	1	1	1	11
ROW 5696	N/A	N/A	1	1	1	2	1	1	1	1	1	11
ROW 5724	N/A	N/A	2	1	0	2	1	1	1	1	1	11
ROW 5794	N/A	N/A	1	1	1	2	1	1	1	1	1	11
ROW 5837	N/A	N/A	2	1	0	2	1	1	1	1	1	11
ROW 5891	N/A	N/A	1	1	1	2	1	1	1	1	1	11
ROW 5967	N/A	N/A	2	1	0	2	1	1	1	1	1	11
ROW 5982	N/A	N/A	1	1	1	2	1	1	1	1	1	11
ROW 6009	N/A	N/A	1	1	1	2	1	1	1	1	1	11
ROW 6100	N/A	N/A	1	1	1	2	1	1	1	1	1	11
ROW 6290	N/A	N/A	1	1	1	2	1	1	1	1	1	11
ROW 636	N/A	N/A	1	1	1	2	1	1	1	1	1	11
ROW 6375	N/A	N/A	1	1	1	2	1	1	1	1	1	11
ROW 6377	N/A	N/A	1	1	1	2	1	1	1	1	1	11
ROW 6445	N/A	N/A	1	1	1	2	1	1	1	1	1	11
ROW 6449	N/A	N/A	1	1	1	2	1	1	1	1	1	11
ROW 6471	N/A	N/A	1	1	1	2	1	1	1	1	1	11
ROW 6500	N/A	N/A	1	1	1	2	1	1	1	1	1	11
ROW 6509	N/A	N/A	1	1	1	2	1	1	1	1	1	11
ROW 6588	N/A	N/A	1	1	1	2	1	1	1	1	1	11
ROW 6597	N/A	N/A	1	1	1	2	1	1	1	1	1	11
ROW 6600	N/A	N/A	1	1	1	2	1	1	1	1	1	11
ROW 6612	N/A	N/A	1	1	1	2	1	1	1	1	1	11
ROW 6662	N/A	N/A	1	1	1	2	1	1	1	1	1	11
ROW 6681	N/A	N/A	1	1	1	2	1	1	1	1	1	11
ROW 671	N/A	N/A	1	1	1	2	1	1	1	1	1	11
ROW 6725	N/A	N/A	2	1	0	2	1	1	1	1	1	11
ROW 6739	N/A	N/A	2	1	0	2	1	1	1	1	1	11
ROW 6765	N/A	N/A	1	1	1	2	1	1	1	1	1	11
ROW 6836	N/A	N/A	1	1	1	2	1	1	1	1	1	11
ROW 6837	N/A	N/A	1	1	1	2	1	1	1	1	1	11
ROW 6865	N/A	N/A	1	1	1	2	1	1	1	1	1	11
ROW 6869	N/A	N/A	1	1	1	2	1	1	1	1	1	11
ROW 6959	N/A	N/A	2	1	0	2	1	1	1	1	1	11
ROW 6967	N/A	N/A	1	1	1	2	1	1	1	1	1	11
ROW 6970	N/A	N/A	1	1	1	2	1	1	1	1	1	11
ROW 6983	N/A	N/A	1	1	1	2	1	1	1	1	1	11
ROW 7050	N/A	N/A	2	1	0	2	1	1	1	1	1	11

db_index	Project Name	Stakeholder	Project Type	Jurisdiction	Planning Unit	Watershed	APN	Owner	Street Name
ROW 7060	N/A	N/A	ROW Opportunity	Unincorporated	North	3.3 Rodeo Creek	N/A	N/A	FALLEN LEAF CT
ROW 7061	N/A	N/A	ROW Opportunity	Unincorporated	East	1.8 East County Delta Drainages	N/A	N/A	FAREHAM CT
ROW 7122	N/A	N/A	ROW Opportunity	Unincorporated	South	4.3 Alamo Creek / Tassajara Creek	N/A	N/A	FEATHER RIVER CT
ROW 7123	N/A	N/A	ROW Opportunity	Unincorporated	South	4.3 Alamo Creek / Tassajara Creek	N/A	N/A	FEATHER RIVER ST
ROW 724	N/A	N/A	ROW Opportunity	Unincorporated	Central	2.1 Las Trampas Creek	N/A	N/A	ALTA HILL WAY
ROW 7278	N/A	N/A	ROW Opportunity	Unincorporated	Central	2.8 San Ramon Creek	N/A	N/A	FLAGSTONE CT
ROW 7283	N/A	N/A	ROW Opportunity	Unincorporated	Central	2.3 Grayson Creek / Murderers Creek	N/A	N/A	FLAME CT
ROW 7285	N/A	N/A	ROW Opportunity	Unincorporated	Central	2.3 Grayson Creek / Murderers Creek	N/A	N/A	FLAME DR
ROW 7311	N/A	N/A	ROW Opportunity	Unincorporated	Central	2.1 Las Trampas Creek	N/A	N/A	FLORA AVE
ROW 7362	N/A	N/A	ROW Opportunity	Unincorporated	Central	2.3 Grayson Creek / Murderers Creek	N/A	N/A	FOOTHILL PARK CIR
ROW 7363	N/A	N/A	ROW Opportunity	Unincorporated	Central	2.3 Grayson Creek / Murderers Creek	N/A	N/A	FOOTHILL PARK CIR
ROW 7364	N/A	N/A	ROW Opportunity	Unincorporated	Central	2.3 Grayson Creek / Murderers Creek	N/A	N/A	FOOTHILL PARK TER
ROW 7474	N/A	N/A	ROW Opportunity	Unincorporated	West	5.5 Garrity Creek	N/A	N/A	FRANCES RD
ROW 7457	N/A	N/A	ROW Opportunity	Unincorporated	West	5.1 Baxter / Cerrito Richmond Drainages	N/A	N/A	FRANCISCO WAY
ROW 7507	N/A	N/A	ROW Opportunity	Unincorporated	West	5.3 San Pablo Creek	N/A	N/A	FRANKLIN LN
ROW 7519	N/A	N/A	ROW Opportunity	Unincorporated	Central	2.3 Grayson Creek / Murderers Creek	N/A	N/A	FREDA DR
ROW 7533	N/A	N/A	ROW Opportunity	Unincorporated	Central	2.1 Las Trampas Creek	N/A	N/A	FREEMAN RD
ROW 7652	N/A	N/A	ROW Opportunity	Unincorporated	South	4.3 Alamo Creek / Tassajara Creek	N/A	N/A	GAMAY CT
ROW 7672	N/A	N/A	ROW Opportunity	Unincorporated	West	5.3 San Pablo Creek	N/A	N/A	GARDEN RD
ROW 770	N/A	N/A	ROW Opportunity	Unincorporated	Central	2.4 Willow Creek and Coastal Drainages	N/A	N/A	ALVES LN
ROW 7700	N/A	N/A	ROW Opportunity	Unincorporated	North	3.3 Rodeo Creek	N/A	N/A	GARRETTON AVE
ROW 7703	N/A	N/A	ROW Opportunity	Unincorporated	South	4.3 Alamo Creek / Tassajara Creek	N/A	N/A	GARRIGAN CT
ROW 7754	N/A	N/A	ROW Opportunity	Unincorporated	Central	2.3 Grayson Creek / Murderers Creek	N/A	N/A	GEARY RD
ROW 7807	N/A	N/A	ROW Opportunity	Unincorporated	Central	2.3 Grayson Creek / Murderers Creek	N/A	N/A	GHIANINI RD
ROW 7827	N/A	N/A	ROW Opportunity	Unincorporated	Central	2.3 Grayson Creek / Murderers Creek	N/A	N/A	GILDS AVE
ROW 785	N/A	N/A	ROW Opportunity	Unincorporated	North	3.5 Peyton Slough	N/A	N/A	AMALIA AVE
ROW 7885	N/A	N/A	ROW Opportunity	Unincorporated	Central	2.1 Las Trampas Creek	N/A	N/A	GLEN CREEK LN
ROW 7897	N/A	N/A	ROW Opportunity	Unincorporated	Central	2.3 Grayson Creek / Murderers Creek	N/A	N/A	GLEN OAK CT
ROW 7923	N/A	N/A	ROW Opportunity	Unincorporated	Central	2.1 Las Trampas Creek	N/A	N/A	GLENHAVEN AVE
ROW 8035	N/A	N/A	ROW Opportunity	Unincorporated	West	5.5 Garrity Creek	N/A	N/A	GOLDEN GATE CT
ROW 8099	N/A	N/A	ROW Opportunity	Unincorporated	West	5.5 Garrity Creek	N/A	N/A	GORDON CT
ROW 8103	N/A	N/A	ROW Opportunity	Unincorporated	North	3.5 Peyton Slough	N/A	N/A	GOREE CT
ROW 8117	N/A	N/A	ROW Opportunity	Unincorporated	Central	2.8 San Ramon Creek	N/A	N/A	GRAN VIA
ROW 8132	N/A	N/A	ROW Opportunity	Unincorporated	East	1.8 East County Delta Drainages	N/A	N/A	GRAND WAY
ROW 8146	N/A	N/A	ROW Opportunity	Unincorporated	Central	2.8 San Ramon Creek	N/A	N/A	GRANITE CT
ROW 8149	N/A	N/A	ROW Opportunity	Unincorporated	Central	2.8 San Ramon Creek	N/A	N/A	GRANITE DR
ROW 8152	N/A	N/A	ROW Opportunity	Unincorporated	Central	2.8 San Ramon Creek	N/A	N/A	GRANT AVE
ROW 8205	N/A	N/A	ROW Opportunity	Unincorporated	Central	2.1 Las Trampas Creek	N/A	N/A	GREEN BAY CT
ROW 8315	N/A	N/A	ROW Opportunity	Unincorporated	Central	2.4 Willow Creek and Coastal Drainages	N/A	N/A	GREGORY DR
ROW 8327	N/A	N/A	ROW Opportunity	Unincorporated	East	1.8 East County Delta Drainages	N/A	N/A	GREY WHALE CT
ROW 8343	N/A	N/A	ROW Opportunity	Unincorporated	North	3.1 Alhambra Creek	N/A	N/A	GRIFFANTI RD
ROW 8372	N/A	N/A	ROW Opportunity	Unincorporated	Central	2.3 Grayson Creek / Murderers Creek	N/A	N/A	GROVE CREEK CT
ROW 8379	N/A	N/A	ROW Opportunity	Unincorporated	Central	2.8 San Ramon Creek	N/A	N/A	GROVER LN
ROW 8388	N/A	N/A	ROW Opportunity	Unincorporated	Central	2.8 San Ramon Creek	N/A	N/A	GUERNEY LN
ROW 8422	N/A	N/A	ROW Opportunity	Unincorporated	Central	2.8 San Ramon Creek	N/A	N/A	HADDEN RD
ROW 8448	N/A	N/A	ROW Opportunity	Unincorporated	East	1.8 East County Delta Drainages	N/A	N/A	HALF MOON CT
ROW 847	N/A	N/A	ROW Opportunity	Unincorporated	East	1.8 East County Delta Drainages	N/A	N/A	AMESBURY ST
ROW 8473	N/A	N/A	ROW Opportunity	Unincorporated	Central	2.7 Pine Creek / Gallindo Creek	N/A	N/A	HAMBLETONIAN LN
ROW 8498	N/A	N/A	ROW Opportunity	Unincorporated	East	1.8 East County Delta Drainages	N/A	N/A	HAMPSHIRE DR
ROW 8531	N/A	N/A	ROW Opportunity	Unincorporated	South	4.3 Alamo Creek / Tassajara Creek	N/A	N/A	HANSEN LN
ROW 8533	N/A	N/A	ROW Opportunity	Unincorporated	Central	2.3 Grayson Creek / Murderers Creek	N/A	N/A	HANSON CT
ROW 8551	N/A	N/A	ROW Opportunity	Unincorporated	North	3.3 Rodeo Creek	N/A	N/A	HARBOR CT
ROW 8553	N/A	N/A	ROW Opportunity	Unincorporated	Central	2.4 Willow Creek and Coastal Drainages	N/A	N/A	HARBOR DR
ROW 8558	N/A	N/A	ROW Opportunity	Unincorporated	East	1.8 East County Delta Drainages	N/A	N/A	HARBOR RD
ROW 856	N/A	N/A	ROW Opportunity	Unincorporated	Central	2.8 San Ramon Creek	N/A	N/A	AMIGO LN
ROW 857	N/A	N/A	ROW Opportunity	Unincorporated	Central	2.8 San Ramon Creek	N/A	N/A	AMIGO LN
ROW 8570	N/A	N/A	ROW Opportunity	Unincorporated	North	3.3 Rodeo Creek	N/A	N/A	HARBOR WAY
ROW 8599	N/A	N/A	ROW Opportunity	Unincorporated	West	5.3 San Pablo Creek	N/A	N/A	HARMON RD
ROW 8619	N/A	N/A	ROW Opportunity	Unincorporated	Central	2.8 San Ramon Creek	N/A	N/A	HARRINGTON CT
ROW 8622	N/A	N/A	ROW Opportunity	Unincorporated	North	3.3 Rodeo Creek	N/A	N/A	HARRIS AVE
ROW 8629	N/A	N/A	ROW Opportunity	Unincorporated	West	5.3 San Pablo Creek	N/A	N/A	HARRISON CT
ROW 8648	N/A	N/A	ROW Opportunity	Unincorporated	Central	2.3 Grayson Creek / Murderers Creek	N/A	N/A	HARVARD CIR
ROW 865	N/A	N/A	ROW Opportunity	Unincorporated	West	5.3 San Pablo Creek	N/A	N/A	ANAHID LN
ROW 8679	N/A	N/A	ROW Opportunity	Unincorporated	East	1.8 East County Delta Drainages	N/A	N/A	HASTINGS DR
ROW 868	N/A	N/A	ROW Opportunity	Unincorporated	Central	2.4 Willow Creek and Coastal Drainages	N/A	N/A	ANCHOR CT
ROW 8682	N/A	N/A	ROW Opportunity	Unincorporated	West	5.3 San Pablo Creek	N/A	N/A	HAT CT
ROW 870	N/A	N/A	ROW Opportunity	Unincorporated	East	1.8 East County Delta Drainages	N/A	N/A	ANCHORAGE WAY
ROW 8728	N/A	N/A	ROW Opportunity	Unincorporated	Central	2.8 San Ramon Creek	N/A	N/A	HAWTHORNE CT
ROW 8736	N/A	N/A	ROW Opportunity	Unincorporated	North	3.3 Rodeo Creek	N/A	N/A	HAWTHORNE DR
ROW 8737	N/A	N/A	ROW Opportunity	Unincorporated	Central	2.8 San Ramon Creek	N/A	N/A	HAWTHORNE DR
ROW 8766	N/A	N/A	ROW Opportunity	Unincorporated	Central	2.8 San Ramon Creek	N/A	N/A	HAZELWOOD DR
ROW 8790	N/A	N/A	ROW Opportunity	Unincorporated	West	5.5 Garrity Creek	N/A	N/A	HEATHER DR
ROW 880	N/A	N/A	ROW Opportunity	Unincorporated	Central	2.8 San Ramon Creek	N/A	N/A	ANDERSON RANCH CT
ROW 882	N/A	N/A	ROW Opportunity	Unincorporated	Central	2.3 Grayson Creek / Murderers Creek	N/A	N/A	ANDERSON WAY
ROW 8861	N/A	N/A	ROW Opportunity	Unincorporated	Central	2.8 San Ramon Creek	N/A	N/A	HEMME AVE
ROW 8878	N/A	N/A	ROW Opportunity	Unincorporated	Central	2.3 Grayson Creek / Murderers Creek	N/A	N/A	HENRY CLAY CT
ROW 8947	N/A	N/A	ROW Opportunity	Unincorporated	Central	2.8 San Ramon Creek	N/A	N/A	HERRON AVE
ROW 9000	N/A	N/A	ROW Opportunity	Unincorporated	Central	2.3 Grayson Creek / Murderers Creek	N/A	N/A	HIGH ST
ROW 9030	N/A	N/A	ROW Opportunity	Unincorporated	West	5.5 Garrity Creek	N/A	N/A	HIGHLAND RD
ROW 9064	N/A	N/A	ROW Opportunity	Unincorporated	Central	2.4 Willow Creek and Coastal Drainages	N/A	N/A	HILL ST
ROW 9089	N/A	N/A	ROW Opportunity	Unincorporated	Central	2.8 San Ramon Creek	N/A	N/A	HILLGRADE AVE
ROW 9102	N/A	N/A	ROW Opportunity	Unincorporated	Central	2.3 Grayson Creek / Murderers Creek	N/A	N/A	HILLSIDE AVE
ROW 9107	N/A	N/A	ROW Opportunity	Unincorporated	Central	2.3 Grayson Creek / Murderers Creek	N/A	N/A	HILLSIDE CT
ROW 9130	N/A	N/A	ROW Opportunity	Unincorporated	West	5.5 Garrity Creek	N/A	N/A	HILLTOP DR
ROW 9146	N/A	N/A	ROW Opportunity	Unincorporated	Central	2.8 San Ramon Creek	N/A	N/A	HILLVIEW TER
ROW 9149	N/A	N/A	ROW Opportunity	Unincorporated	Central	2.1 Las Trampas Creek	N/A	N/A	HILTON CT
ROW 9150	N/A	N/A	ROW Opportunity	Unincorporated	Central	2.1 Las Trampas Creek	N/A	N/A	HILTON RD
ROW 9182	N/A	N/A	ROW Opportunity	Unincorporated	East	1.8 East County Delta Drainages	N/A	N/A	HOLIDAY ST
ROW 9248	N/A	N/A	ROW Opportunity	Unincorporated	South	4.3 Alamo Creek / Tassajara Creek	N/A	N/A	HONEY LAKE CT
ROW 9306	N/A	N/A	ROW Opportunity	Unincorporated	Central	2.8 San Ramon Creek	N/A	N/A	HOWARD CT
ROW 9313	N/A	N/A	ROW Opportunity	Unincorporated	North	3.5 Peyton Slough	N/A	N/A	HOWE RD
ROW 9396	N/A	N/A	ROW Opportunity	Unincorporated	Central	2.4 Willow Creek and Coastal Drainages	N/A	N/A	IDA CT
ROW 9456	N/A	N/A	ROW Opportunity	Unincorporated	Central	2.6 Mt. Diablo Creek	N/A	N/A	INDUSTRIAL WAY
ROW 9482	N/A	N/A	ROW Opportunity	Unincorporated	North	3.3 Rodeo Creek	N/A	N/A	INVESTMENT ST
ROW 9510	N/A	N/A	ROW Opportunity	Unincorporated	Central	2.8 San Ramon Creek	N/A	N/A	IRONGATE CT
ROW 9518	N/A	N/A	ROW Opportunity	Unincorporated	Central	2.3 Grayson Creek / Murderers Creek	N/A	N/A	IRONWOOD DR
ROW 9540	N/A	N/A	ROW Opportunity	Unincorporated	Central	2.4 Willow Creek and Coastal Drainages	N/A	N/A	ISLAND VIEW DR
ROW 9609	N/A	N/A	ROW Opportunity	Unincorporated	East	1.8 East County Delta Drainages	N/A	N/A	JAMBOREE ST
ROW 9648	N/A	N/A	ROW Opportunity	Unincorporated	West	5.5 Garrity Creek	N/A	N/A	JASMINE CT
ROW 9651	N/A	N/A	ROW Opportunity	Unincorporated	West	5.5 Garrity Creek	N/A	N/A	JASMINE WAY
ROW 9704	N/A	N/A	ROW Opportunity	Unincorporated	West	5.5 Garrity Creek	N/A	N/A	JENNIFER DR
ROW 9706	N/A	N/A	ROW Opportunity	Unincorporated	Central	2.8 San Ramon Creek	N/A	N/A	JENNIFER LN
ROW 9750	N/A	N/A	ROW Opportunity	Unincorporated	West	5.3 San Pablo Creek	N/A	N/A	JODIE LN
ROW 9804	N/A	N/A	ROW Opportunity	Unincorporated	Central	2.3 Grayson Creek / Murderers Creek	N/A	N/A	JORDAN PL
ROW 9811	N/A	N/A	ROW Opportunity	Unincorporated	North	3.1 Alhambra Creek	N/A	N/A	JOSE LN
ROW 9829	N/A	N/A	ROW Opportunity	Unincorporated	West	5.3 San Pablo Creek	N/A	N/A	JUANITA CT
ROW 9830	N/A	N/A	ROW Opportunity	Unincorporated	West	5.5 Garrity Creek	N/A	N/A	JUANITA DR
ROW 9835	N/A	N/A	ROW Opportunity	Unincorporated	West	5.3 San Pablo Creek	N/A	N/A	JUDITH CT
ROW 9908	N/A	N/A	ROW Opportunity	Unincorporated	West	5.5 Garrity Creek	N/A	N/A	KAREN RD
ROW 9929	N/A	N/A	ROW Opportunity	Unincorporated	West	5.5 Garrity Creek	N/A	N/A	KAVANAGH RD
ROW 9958	N/A	N/A	ROW Opportunity	Unincorporated	East	1.8 East County Delta Drainages	N/A	N/A	KEATS CT
ROW 9995	N/A	N/A	ROW Opportunity	Unincorporated	West	5.5 Garrity Creek	N/A	N/A	KELVIN RD
ROW 12472	N/A	N/A	ROW Opportunity	Unincorporated	Central	2.3 Grayson Creek / Murderers Creek	N/A	N/A	MIDHILL RD
ROW 14235	N/A	N/A	ROW Opportunity	Unincorporated	Central	2.4 Willow Creek and Coastal Drainages	N/A	N/A	PACIFICA AVE
ROW 14236	N/A	N/A	ROW Opportunity	Unincorporated	Central	2.4 Willow Creek and Coastal Drainages	N/A	N/A	PACIFICA AVE
ROW 14237	N/A	N/A	ROW Opportunity	Unincorporated	Central	2.4 Willow Creek and Coastal Drainages	N/A	N/A	PACIFICA AVE
ROW 16307	N/A	N/A	ROW Opportunity	Unincorporated	Central	2.8 San Ramon Creek	N/A	N/A	ROUNDHILL DR

db_index	Project Name	Size	Slope	Infiltration	Yield Class	Removes Pollutant Loads	Augments Water Supply	Provides Flood Control	Reestablishes Natural Drainage	Develops Open Space	Community	Total Score
ROW 700	N/A	N/A	1	1	1	2	1	1	1	1	1	11
ROW 701	N/A	N/A	2	1	0	2	1	1	1	1	1	11
ROW 712	N/A	N/A	2	1	0	2	1	1	1	1	1	11
ROW 713	N/A	N/A	2	1	0	2	1	1	1	1	1	11
ROW 724	N/A	N/A	1	1	1	2	1	1	1	1	1	11
ROW 727	N/A	N/A	1	1	1	2	1	1	1	1	1	11
ROW 728	N/A	N/A	1	1	1	2	1	1	1	1	1	11
ROW 728	N/A	N/A	1	1	1	2	1	1	1	1	1	11
ROW 731	N/A	N/A	1	1	1	2	1	1	1	1	1	11
ROW 731	N/A	N/A	1	1	1	2	1	1	1	1	1	11
ROW 736	N/A	N/A	1	1	1	2	1	1	1	1	1	11
ROW 736	N/A	N/A	1	1	1	2	1	1	1	1	1	11
ROW 736	N/A	N/A	1	1	1	2	1	1	1	1	1	11
ROW 743	N/A	N/A	1	1	1	2	1	1	1	1	1	11
ROW 747	N/A	N/A	1	1	1	2	1	1	1	1	1	11
ROW 750	N/A	N/A	1	1	1	2	1	1	1	1	1	11
ROW 751	N/A	N/A	1	1	1	2	1	1	1	1	1	11
ROW 753	N/A	N/A	1	1	1	2	1	1	1	1	1	11
ROW 762	N/A	N/A	2	1	0	2	1	1	1	1	1	11
ROW 762	N/A	N/A	1	1	1	2	1	1	1	1	1	11
ROW 770	N/A	N/A	1	1	1	2	1	1	1	1	1	11
ROW 770	N/A	N/A	1	1	1	2	1	1	1	1	1	11
ROW 770	N/A	N/A	1	1	1	2	1	1	1	1	1	11
ROW 773	N/A	N/A	2	1	0	2	1	1	1	1	1	11
ROW 774	N/A	N/A	1	1	1	2	1	1	1	1	1	11
ROW 780	N/A	N/A	1	1	1	2	1	1	1	1	1	11
ROW 782	N/A	N/A	1	1	1	2	1	1	1	1	1	11
ROW 785	N/A	N/A	1	1	1	2	1	1	1	1	1	11
ROW 785	N/A	N/A	1	1	1	2	1	1	1	1	1	11
ROW 789	N/A	N/A	1	1	1	2	1	1	1	1	1	11
ROW 792	N/A	N/A	1	1	1	2	1	1	1	1	1	11
ROW 803	N/A	N/A	1	1	1	2	1	1	1	1	1	11
ROW 809	N/A	N/A	1	1	1	2	1	1	1	1	1	11
ROW 810	N/A	N/A	1	1	1	2	1	1	1	1	1	11
ROW 811	N/A	N/A	1	1	1	2	1	1	1	1	1	11
ROW 813	N/A	N/A	2	1	0	2	1	1	1	1	1	11
ROW 814	N/A	N/A	1	1	1	2	1	1	1	1	1	11
ROW 814	N/A	N/A	1	1	1	2	1	1	1	1	1	11
ROW 815	N/A	N/A	1	1	1	2	1	1	1	1	1	11
ROW 820	N/A	N/A	1	1	1	2	1	1	1	1	1	11
ROW 825	N/A	N/A	2	1	0	2	1	1	1	1	1	11
ROW 827	N/A	N/A	2	1	0	2	1	1	1	1	1	11
ROW 834	N/A	N/A	2	1	0	2	1	1	1	1	1	11
ROW 837	N/A	N/A	1	1	1	2	1	1	1	1	1	11
ROW 837	N/A	N/A	1	1	1	2	1	1	1	1	1	11
ROW 837	N/A	N/A	1	1	1	2	1	1	1	1	1	11
ROW 838	N/A	N/A	1	1	1	2	1	1	1	1	1	11
ROW 842	N/A	N/A	1	1	1	2	1	1	1	1	1	11
ROW 844	N/A	N/A	2	1	0	2	1	1	1	1	1	11
ROW 847	N/A	N/A	2	1	0	2	1	1	1	1	1	11
ROW 847	N/A	N/A	1	1	1	2	1	1	1	1	1	11
ROW 848	N/A	N/A	2	1	0	2	1	1	1	1	1	11
ROW 851	N/A	N/A	1	1	1	2	1	1	1	1	1	11
ROW 853	N/A	N/A	1	1	1	2	1	1	1	1	1	11
ROW 855	N/A	N/A	1	1	1	2	1	1	1	1	1	11
ROW 855	N/A	N/A	1	1	1	2	1	1	1	1	1	11
ROW 858	N/A	N/A	2	1	0	2	1	1	1	1	1	11
ROW 856	N/A	N/A	1	1	1	2	1	1	1	1	1	11
ROW 857	N/A	N/A	1	1	1	2	1	1	1	1	1	11
ROW 857	N/A	N/A	1	1	1	2	1	1	1	1	1	11
ROW 857	N/A	N/A	1	1	1	2	1	1	1	1	1	11
ROW 857	N/A	N/A	1	1	1	2	1	1	1	1	1	11
ROW 859	N/A	N/A	1	1	1	2	1	1	1	1	1	11
ROW 861	N/A	N/A	2	1	0	2	1	1	1	1	1	11
ROW 862	N/A	N/A	1	1	1	2	1	1	1	1	1	11
ROW 862	N/A	N/A	1	1	1	2	1	1	1	1	1	11
ROW 862	N/A	N/A	1	1	1	2	1	1	1	1	1	11
ROW 864	N/A	N/A	1	1	1	2	1	1	1	1	1	11
ROW 865	N/A	N/A	1	1	1	2	1	1	1	1	1	11
ROW 867	N/A	N/A	2	1	0	2	1	1	1	1	1	11
ROW 868	N/A	N/A	1	1	1	2	1	1	1	1	1	11
ROW 868	N/A	N/A	1	1	1	2	1	1	1	1	1	11
ROW 870	N/A	N/A	2	1	0	2	1	1	1	1	1	11
ROW 872	N/A	N/A	1	1	1	2	1	1	1	1	1	11
ROW 873	N/A	N/A	1	1	1	2	1	1	1	1	1	11
ROW 873	N/A	N/A	1	1	1	2	1	1	1	1	1	11
ROW 876	N/A	N/A	1	1	1	2	1	1	1	1	1	11
ROW 879	N/A	N/A	1	1	1	2	1	1	1	1	1	11
ROW 880	N/A	N/A	1	1	1	2	1	1	1	1	1	11
ROW 882	N/A	N/A	1	1	1	2	1	1	1	1	1	11
ROW 886	N/A	N/A	1	1	1	2	1	1	1	1	1	11
ROW 887	N/A	N/A	1	1	1	2	1	1	1	1	1	11
ROW 894	N/A	N/A	1	1	1	2	1	1	1	1	1	11
ROW 900	N/A	N/A	1	1	1	2	1	1	1	1	1	11
ROW 903	N/A	N/A	1	1	1	2	1	1	1	1	1	11
ROW 904	N/A	N/A	1	1	1	2	1	1	1	1	1	11
ROW 908	N/A	N/A	1	1	1	2	1	1	1	1	1	11
ROW 910	N/A	N/A	1	1	1	2	1	1	1	1	1	11
ROW 910	N/A	N/A	1	1	1	2	1	1	1	1	1	11
ROW 913	N/A	N/A	1	1	1	2	1	1	1	1	1	11
ROW 914	N/A	N/A	1	1	1	2	1	1	1	1	1	11
ROW 914	N/A	N/A	1	1	1	2	1	1	1	1	1	11
ROW 915	N/A	N/A	1	1	1	2	1	1	1	1	1	11
ROW 918	N/A	N/A	2	1	0	2	1	1	1	1	1	11
ROW 924	N/A	N/A	2	1	0	2	1	1	1	1	1	11
ROW 930	N/A	N/A	1	1	1	2	1	1	1	1	1	11
ROW 931	N/A	N/A	1	1	1	2	1	1	1	1	1	11
ROW 936	N/A	N/A	2	1	0	2	1	1	1	1	1	11
ROW 945	N/A	N/A	2	1	0	2	1	1	1	1	1	11
ROW 948	N/A	N/A	1	1	1	2	1	1	1	1	1	11
ROW 950	N/A	N/A	1	1	1	2	1	1	1	1	1	11
ROW 951	N/A	N/A	1	1	1	2	1	1	1	1	1	11
ROW 950	N/A	N/A	1	1	1	2	1	1	1	1	1	11
ROW 960	N/A	N/A	2	1	0	2	1	1	1	1	1	11
ROW 964	N/A	N/A	1	1	1	2	1	1	1	1	1	11
ROW 965	N/A	N/A	1	1	1	2	1	1	1	1	1	11
ROW 970	N/A	N/A	1	1	1	2	1	1	1	1	1	11
ROW 970	N/A	N/A	1	1	1	2	1	1	1	1	1	11
ROW 975	N/A	N/A	1	1	1	2	1	1	1	1	1	11
ROW 980	N/A	N/A	1	1	1	2	1	1	1	1	1	11
ROW 981	N/A	N/A	1	1	1	2	1	1	1	1	1	11
ROW 982	N/A	N/A	1	1	1	2	1	1	1	1	1	11
ROW 983	N/A	N/A	1	1	1	2	1	1	1	1	1	11
ROW 983	N/A	N/A	1	1	1	2	1	1	1	1	1	11
ROW 998	N/A	N/A	1	1	1	2	1	1	1	1	1	11
ROW 999	N/A	N/A	1	1	1	2	1	1	1	1	1	11
ROW 998	N/A	N/A	1	1	1	2	1	1	1	1	1	11
ROW 998	N/A	N/A	2	1	0	2	1	1	1	1	1	11
ROW 999	N/A	N/A	1	1	1	2	1	1	1	1	1	11
ROW 1247	N/A	N/A	0	2	0.5	2	1	1	1	1	1	11
ROW 1423	N/A	N/A	1	1	0.5	2	1	1	1	1	1	11
ROW 1423	N/A	N/A	1	1	0.5	2	1	1	1	1	1	11
ROW 1423	N/A	N/A	1	1	0.5	2	1	1	1	1	1	11
ROW 1423	N/A	N/A	1	1	0.5	2	1	1	1	1	1	11
ROW 1630	N/A	N/A	1	1	0.5	2	1	1	1	1	1	11

db_index	Project Name	Stakeholder	Project Type	Jurisdiction	Planning Unit	Watershed	APN	Owner	Street Name
ROW 18023	N/A	N/A	ROW Opportunity	Unincorporated	Central	2.3 Grayson Creek / Murderers Creek	N/A	N/A	SODARO DR
ROW 18101	N/A	N/A	ROW Opportunity	Unincorporated	Central	2.8 San Ramon Creek	N/A	N/A	SOUTH AVE
ROW 20476	N/A	N/A	ROW Opportunity	Unincorporated	Central	2.1 Las Trampas Creek	N/A	N/A	W NEWELL AVE
ROW 3034	N/A	N/A	ROW Opportunity	Unincorporated	North	3.5 Peyton Slough	N/A	N/A	CABRILHO DR
ROW 3092	N/A	N/A	ROW Opportunity	Unincorporated	North	3.3 Rodeo Creek	N/A	N/A	CALIFORNIA ST
ROW 3881	N/A	N/A	ROW Opportunity	Unincorporated	North	3.5 Peyton Slough	N/A	N/A	CENTRAL AVE
ROW 5670	N/A	N/A	ROW Opportunity	Unincorporated	West	5.5 Garrity Creek	N/A	N/A	DENISE DR
ROW 8008	N/A	N/A	ROW Opportunity	Unincorporated	Central	2.4 Willow Creek and Coastal Drainages	N/A	N/A	GOBLE DR
ROW 8194	N/A	N/A	ROW Opportunity	Unincorporated	Central	2.3 Grayson Creek / Murderers Creek	N/A	N/A	GRAYSON RD
ROW 869	N/A	N/A	ROW Opportunity	Unincorporated	Central	2.4 Willow Creek and Coastal Drainages	N/A	N/A	ANCHOR DR
planned_134	San Pablo Dam Road, Downtown El Sobrante	El Sobrante	Planned Unlined Bioretention	Unincorporated	West	5.3 San Pablo Creek	N/A	N/A	N/A
planned_458	Applan Way Complete Street	City of Pinole	Planned Unlined Swale	Unincorporated	West	5.3 San Pablo Creek	N/A	N/A	N/A
Parcel 257153	N/A	N/A	Regional Opportunity	Unincorporated	Central	2.6 Mt. Diablo Creek	100412023	N/A	CONTRA COSTA COUNTY
Parcel 260982	N/A	N/A	Regional Opportunity	Unincorporated	North	3.4 Carquinez Straits Drainages	357362001	CCC HOUSING AUTHORITY	N/A
Parcel 298005	N/A	N/A	Parcel-Based Opportunity	Unincorporated	East	1.4 Lower Marsh Creek	18630035	BRENTWOOD CITY OF	N/A
Parcel 365687	N/A	N/A	Regional Opportunity	Unincorporated	Central	2.4 Willow Creek and Coastal Drainages	97270056	CCC REDEVELOPMENT AGENCY	N/A
Parcel 368175	N/A	N/A	Regional Opportunity	Unincorporated	Central	2.4 Willow Creek and Coastal Drainages	97250001	EAST BAY MUNICIPAL UTILITY DIS	N/A
ROW 10735	N/A	N/A	ROW Opportunity	Unincorporated	Central	2.4 Willow Creek and Coastal Drainages	N/A	N/A	LAURA ANN CT
ROW 1139	N/A	N/A	ROW Opportunity	Unincorporated	Central	2.3 Grayson Creek / Murderers Creek	N/A	N/A	ARIEY LN
ROW 11442	N/A	N/A	ROW Opportunity	Unincorporated	Central	2.4 Willow Creek and Coastal Drainages	N/A	N/A	LYNBROOK
ROW 11512	N/A	N/A	ROW Opportunity	Unincorporated	Central	2.3 Grayson Creek / Murderers Creek	N/A	N/A	MACMURTRY DR
ROW 11835	N/A	N/A	ROW Opportunity	Unincorporated	East	1.8 East County Delta Drainages	N/A	N/A	MARINA CIR
ROW 11857	N/A	N/A	ROW Opportunity	Unincorporated	Central	2.4 Willow Creek and Coastal Drainages	N/A	N/A	MARINERS COVE DR
ROW 11943	N/A	N/A	ROW Opportunity	Unincorporated	Central	2.3 Grayson Creek / Murderers Creek	N/A	N/A	MARSH DR
ROW 1227	N/A	N/A	ROW Opportunity	Unincorporated	Central	2.3 Grayson Creek / Murderers Creek	N/A	N/A	ARTHUR RD
ROW 12271	N/A	N/A	ROW Opportunity	Unincorporated	Central	2.6 Mt. Diablo Creek	N/A	N/A	MEDBURN ST
ROW 12458	N/A	N/A	ROW Opportunity	Unincorporated	North	3.5 Peyton Slough	N/A	N/A	MICHELE DR
ROW 13330	N/A	N/A	ROW Opportunity	Unincorporated	Central	2.3 Grayson Creek / Murderers Creek	N/A	N/A	NARDI LN
ROW 13882	N/A	N/A	ROW Opportunity	Unincorporated	Central	2.1 Las Trampas Creek	N/A	N/A	OCHO MILPAS LN
ROW 14225	N/A	N/A	ROW Opportunity	Unincorporated	Central	2.4 Willow Creek and Coastal Drainages	N/A	N/A	PACIFICA AVE
ROW 14951	N/A	N/A	ROW Opportunity	Unincorporated	West	5.3 San Pablo Creek	N/A	N/A	PITT WAY
ROW 15143	N/A	N/A	ROW Opportunity	Unincorporated	Central	2.4 Willow Creek and Coastal Drainages	N/A	N/A	PORT CHICAGO HWY
ROW 15796	N/A	N/A	ROW Opportunity	Unincorporated	North	3.1 Alhambra Creek	N/A	N/A	RELIEZ VALLEY RD
ROW 16287	N/A	N/A	ROW Opportunity	Unincorporated	Central	2.3 Grayson Creek / Murderers Creek	N/A	N/A	ROSS CIR
ROW 16335	N/A	N/A	ROW Opportunity	Unincorporated	Central	2.4 Willow Creek and Coastal Drainages	N/A	N/A	ROY LN
ROW 16385	N/A	N/A	ROW Opportunity	Unincorporated	Central	2.1 Las Trampas Creek	N/A	N/A	ROY LN
ROW 17546	N/A	N/A	ROW Opportunity	Unincorporated	Central	2.4 Willow Creek and Coastal Drainages	N/A	N/A	SHARON CT
ROW 18917	N/A	N/A	ROW Opportunity	Unincorporated	Central	2.6 Mt. Diablo Creek	N/A	N/A	SUSSEX ST
ROW 19026	N/A	N/A	ROW Opportunity	Unincorporated	North	3.5 Peyton Slough	N/A	N/A	T HEAD RD
ROW 19544	N/A	N/A	ROW Opportunity	Unincorporated	Central	2.6 Mt. Diablo Creek	N/A	N/A	TRAFALGAR CIR
ROW 19555	N/A	N/A	ROW Opportunity	Unincorporated	Central	2.7 Pine Creek / Galindo Creek	N/A	N/A	TRAILS END DR
ROW 20099	N/A	N/A	ROW Opportunity	Unincorporated	Central	2.3 Grayson Creek / Murderers Creek	N/A	N/A	VIA ESTRELLA
ROW 20253	N/A	N/A	ROW Opportunity	Unincorporated	North	3.5 Peyton Slough	N/A	N/A	VINE HILL RD
ROW 20286	N/A	N/A	ROW Opportunity	Unincorporated	Central	2.4 Willow Creek and Coastal Drainages	N/A	N/A	VIRGINIA DR
ROW 20631	N/A	N/A	ROW Opportunity	Unincorporated	Central	2.6 Mt. Diablo Creek	N/A	N/A	WARWICK LN
ROW 20657	N/A	N/A	ROW Opportunity	Unincorporated	Central	2.3 Grayson Creek / Murderers Creek	N/A	N/A	WATERBIRD WAY
ROW 20753	N/A	N/A	ROW Opportunity	Unincorporated	Central	2.4 Willow Creek and Coastal Drainages	N/A	N/A	WELDON LN
ROW 20771	N/A	N/A	ROW Opportunity	Unincorporated	East	1.8 East County Delta Drainages	N/A	N/A	WELLS RD
ROW 21277	N/A	N/A	ROW Opportunity	Unincorporated	Central	2.4 Willow Creek and Coastal Drainages	N/A	N/A	WINTERBROOK DR
ROW 2210	N/A	N/A	ROW Opportunity	Unincorporated	Central	2.3 Grayson Creek / Murderers Creek	N/A	N/A	BLUM RD
ROW 3123	N/A	N/A	ROW Opportunity	Unincorporated	Central	2.3 Grayson Creek / Murderers Creek	N/A	N/A	CAM DEL SOL
ROW 3298	N/A	N/A	ROW Opportunity	Unincorporated	Central	2.4 Willow Creek and Coastal Drainages	N/A	N/A	CANAL RD
ROW 3353	N/A	N/A	ROW Opportunity	Unincorporated	West	5.3 San Pablo Creek	N/A	N/A	CANYON CREEK DR
ROW 3524	N/A	N/A	ROW Opportunity	Unincorporated	West	5.1 Baxter / Cerrito Richmond Drainages	N/A	N/A	CARMEL AVE
ROW 405	N/A	N/A	ROW Opportunity	Unincorporated	Central	2.8 San Ramon Creek	N/A	N/A	ACKERMAN DR
ROW 4203	N/A	N/A	ROW Opportunity	Unincorporated	Central	2.3 Grayson Creek / Murderers Creek	N/A	N/A	CHRISTEN DR
ROW 4409	N/A	N/A	ROW Opportunity	Unincorporated	Central	2.8 San Ramon Creek	N/A	N/A	CLL ARROYO
ROW 4444	N/A	N/A	ROW Opportunity	Unincorporated	Central	2.8 San Ramon Creek	N/A	N/A	CLUB HOUSE RD
ROW 4946	N/A	N/A	ROW Opportunity	Unincorporated	Central	2.4 Willow Creek and Coastal Drainages	N/A	N/A	COVE CT
ROW 522	N/A	N/A	ROW Opportunity	Unincorporated	Central	2.8 San Ramon Creek	N/A	N/A	ALABO SQ
ROW 5661	N/A	N/A	ROW Opportunity	Unincorporated	Central	2.4 Willow Creek and Coastal Drainages	N/A	N/A	DELTAVIEW LN
ROW 5695	N/A	N/A	ROW Opportunity	Unincorporated	Central	2.4 Willow Creek and Coastal Drainages	N/A	N/A	DESMARIE CIR
ROW 6790	N/A	N/A	ROW Opportunity	Unincorporated	Central	2.4 Willow Creek and Coastal Drainages	N/A	N/A	ENES AVE
ROW 7776	N/A	N/A	ROW Opportunity	Unincorporated	Central	2.4 Willow Creek and Coastal Drainages	N/A	N/A	GEOFFREY DR
ROW 813	N/A	N/A	ROW Opportunity	Unincorporated	Central	2.4 Willow Creek and Coastal Drainages	N/A	N/A	AMBERSON AVE
ROW 9057	N/A	N/A	ROW Opportunity	Unincorporated	North	3.1 Alhambra Creek	N/A	N/A	HILL GIRT RANCH ST
ROW 9233	N/A	N/A	ROW Opportunity	Unincorporated	Central	2.8 San Ramon Creek	N/A	N/A	HOMESTEAD AVE
ROW 9413	N/A	N/A	ROW Opportunity	Unincorporated	Central	2.3 Grayson Creek / Murderers Creek	N/A	N/A	IMHOFF DR
ROW 9684	N/A	N/A	ROW Opportunity	Unincorporated	North	3.5 Peyton Slough	N/A	N/A	JEFFERSON ST
planned_33	3 Acre Business Park	Contra Costa County Airports	Planned Unlined Swale	Unincorporated	Central	2.3 Grayson Creek / Murderers Creek	N/A	N/A	N/A
planned_140	Applan Way, El Sobrante	El Sobrante	Planned Unlined Bioretention	Unincorporated	West	5.3 San Pablo Creek	N/A	N/A	N/A
planned_170	Applan Way, El Sobrante	The Watershed Project	Planned Unlined Bioretention	Unincorporated	West	5.3 San Pablo Creek	N/A	N/A	N/A
planned_366	Port Costa Parking Lot EcoPark	Bull Valley Ag Center of Port Costa	Planned Creek/Marsh Restoration	Unincorporated	North	3.4 Carquinez Straits Drainages	N/A	N/A	N/A
planned_69	Knightsen Wetland Restoration and Flood Protection	Contra Costa County Flood Control District	Planned Creek/Marsh Restoration	Unincorporated	East	1.8 East County Delta Drainages	N/A	N/A	N/A
Parcel 11109	N/A	N/A	Parcel-Based Opportunity	Unincorporated	East	2.1 Las Trampas Creek	258450012	EAST BAY REGIONAL PARK DIST	N/A
Parcel 11494	N/A	N/A	Parcel-Based Opportunity	Unincorporated	Central	2.1 Las Trampas Creek	258450018	EAST BAY REGIONAL PARK DIST	N/A
Parcel 12084	N/A	N/A	Parcel-Based Opportunity	Unincorporated	Central	2.8 San Ramon Creek	198074005	CONTRA COSTA COUNTY	N/A
Parcel 123441	N/A	N/A	Parcel-Based Opportunity	Unincorporated	Central	2.3 Grayson Creek / Murderers Creek	172110014	WALNUT CREEK CITY OF	N/A
Parcel 12784	N/A	N/A	Regional Opportunity	Unincorporated	Central	2.8 San Ramon Creek	197380036	EAST BAY REGIONAL PARK DIST	N/A
Parcel 129302	N/A	N/A	Parcel-Based Opportunity	Unincorporated	Central	2.3 Grayson Creek / Murderers Creek	172040035	CONTRA COSTA COUNTY	N/A
Parcel 14294	N/A	N/A	Parcel-Based Opportunity	Unincorporated	Central	2.8 San Ramon Creek	191093042	CONTRA COSTA COUNTY	N/A
Parcel 14727	N/A	N/A	Parcel-Based Opportunity	Unincorporated	Central	2.8 San Ramon Creek	192082004	CCC FLOOD CONTROL & WATER CONS	N/A
Parcel 173136	N/A	N/A	Parcel-Based Opportunity	Unincorporated	West	5.2 Wildcat Creek	409012009	RICHMOND CITY OF	N/A
Parcel 179676	N/A	N/A	Parcel-Based Opportunity	Unincorporated	West	5.2 Wildcat Creek	409070029	CONTRA COSTA COUNTY	N/A
Parcel 181245	N/A	N/A	Parcel-Based Opportunity	Unincorporated	West	5.2 Wildcat Creek	409080001	CCC REDEVELOPMENT AGENCY	N/A
Parcel 190589	N/A	N/A	Regional Opportunity	Unincorporated	West	5.2 Wildcat Creek	409300035	WEST CC UNIFIED SCHOOL DIST	N/A
Parcel 198608	N/A	N/A	Regional Opportunity	Unincorporated	West	5.3 San Pablo Creek	408190031	WEST COUNTY WASTEWATER DIST	N/A
Parcel 199878	N/A	N/A	Regional Opportunity	Unincorporated	West	5.3 San Pablo Creek	408130028	WEST COUNTY WASTEWATER DIST	N/A
Parcel 212512	N/A	N/A	Parcel-Based Opportunity	Unincorporated	Central	2.3 Grayson Creek / Murderers Creek	125250002	CENTRAL CC SANITARY DISTRICT	N/A
Parcel 225138	N/A	N/A	Parcel-Based Opportunity	Unincorporated	Central	2.3 Grayson Creek / Murderers Creek	125020040	CALIFORNIA STATE OF	N/A
Parcel 235445	N/A	N/A	Parcel-Based Opportunity	Unincorporated	West	5.5 Garrity Creek	405157002	CONTRA COSTA COUNTY	N/A
Parcel 235493	N/A	N/A	Parcel-Based Opportunity	Unincorporated	West	5.5 Garrity Creek	405157001	EAST BAY MUNICIPAL UTILITY DIS	N/A
Parcel 236534	N/A	N/A	Regional Opportunity	Unincorporated	Central	2.3 Grayson Creek / Murderers Creek	159150057	CENTRAL CC SANITARY DISTRICT	N/A
Parcel 241847	N/A	N/A	Parcel-Based Opportunity	Unincorporated	Central	2.3 Grayson Creek / Murderers Creek	161261003	CONTRA COSTA COUNTY	N/A
Parcel 24494	N/A	N/A	Parcel-Based Opportunity	Unincorporated	Central	2.8 San Ramon Creek	188330031	CONTRA COSTA COUNTY	N/A
Parcel 245198	N/A	N/A	Regional Opportunity	Unincorporated	West	5.5 Garrity Creek	403482043	WEST CC UNIFIED SCHOOL DIST	N/A
Parcel 255635	N/A	N/A	Parcel-Based Opportunity	Unincorporated	North	3.3 Rodeo Creek	358320003	CONTRA COSTA COUNTY	N/A
Parcel 255760	N/A	N/A	Parcel-Based Opportunity	Unincorporated	North	3.3 Rodeo Creek	358320002	CONTRA COSTA COUNTY	N/A
Parcel 257904	N/A	N/A	Regional Opportunity	Unincorporated	North	3.3 Rodeo Creek	358312037	CONTRA COSTA COUNTY	N/A
Parcel 257905	N/A	N/A	Parcel-Based Opportunity	Unincorporated	North	3.3 Rodeo Creek	358140004	CONTRA COSTA COUNTY	N/A
Parcel 259062	N/A	N/A	Regional Opportunity	Unincorporated	North	3.3 Rodeo Creek	357120074	CCC REDEVELOPMENT AGENCY	N/A
Parcel 259213	N/A	N/A	Parcel-Based Opportunity	Unincorporated	Central	2.6 Mt. Diablo Creek	100420017	CONTRA COSTA COUNTY	N/A
Parcel 259652	N/A	N/A	Parcel-Based Opportunity	Unincorporated	Central	2.6 Mt. Diablo Creek	100280023	UNITED STATES OF AMERICA	N/A
Parcel 259742	N/A	N/A	Regional Opportunity	Unincorporated	North	3.3 Rodeo Creek	357330005	EAST BAY MUNICIPAL UTILITY DIS	N/A
Parcel 260430	N/A	N/A	Parcel-Based Opportunity	Unincorporated	North	3.3 Rodeo Creek	357091029	JOHN SWETT UNIFIED SCHOOL DIST	N/A
Parcel 261009	N/A	N/A	Parcel-Based Opportunity	Unincorporated	Central	2.4 Willow Creek and Coastal Drainages	100050011	UNITED STATES OF AMERICA	N/A
Parcel 261020	N/A	N/A	Parcel-Based Opportunity	Unincorporated	Central	2.6 Mt. Diablo Creek	100050013	UNITED STATES OF AMERICA	N/A
Parcel 261106	N/A	N/A	Parcel-Based Opportunity	Unincorporated	Central	2.4 Willow Creek and Coastal Drainages	99110014	UNITED STATES OF AMERICA	N/A
Parcel 261149	N/A	N/A	Parcel-Based Opportunity	Unincorporated	Central	2.4 Willow Creek and Coastal Drainages	100250005	UNITED STATES OF AMERICA	N/A
Parcel 261203	N/A	N/A	Parcel-Based Opportunity	Unincorporated	Central	2.4 Willow Creek and Coastal Drainages	100050005	UNITED STATES OF AMERICA	N/A
Parcel 261278	N/A	N/A	Regional Opportunity	Unincorporated	North	3.3 Rodeo Creek	357340001	CCC HOUSING AUTHORITY	N/A
Parcel 261324	N/A	N/A	Parcel-Based Opportunity	Unincorporated	Central	2.4 Willow Creek and Coastal Drainages	100060008	CONTRA COSTA WATER DISTRICT	N/A
Parcel 261954	N/A	N/A	Parcel-Based Opportunity	Unincorporated	North	3.4 Carquinez Straits Drainages	354171002	CARQUINEZ FIRE DEPARTMENT	N/A
Parcel 262968	N/A	N/A	Parcel-Based Opportunity	Unincorporated	0	<Null>	354320004	CALIFORNIA STATE OF	N/A
Parcel 262969	N/A	N/A	Parcel-Based Opportunity	Unincorporated	0	<Null>	354320002	CALIFORNIA STATE OF	N/A
Parcel 262986	N/A	N/A	Parcel-Based Opportunity	Unincorporated	North	3.4 Carquinez Straits Drainages	355160002	CROCKETT VALONA SANITARY DIST	N/A
Parcel 265471	N/A	N/A	Parcel-Based Opportunity	Unincorporated	East	1.4 Lower Marsh Creek	7010041	CONTRA COSTA WATER DISTRICT	N/A

db_index	Project Name	Size	Slope	Infiltration	Yield Class	Removes Pollutant Loads	Augments Water Supply	Provides Flood Control	Reestablishes Natural Drainage	Develops Open Space	Community	Total Score
ROW 18023	N/A	1	1	1	0.5	2	1	1	1	1	1	11
ROW 18101	N/A	1	1	1	0.5	2	1	1	1	1	1	11
ROW 20476	N/A	1	1	1	0.5	2	1	1	1	1	1	11
ROW 3034	N/A	1	1	1	0.5	2	1	1	1	1	1	11
ROW 3092	N/A	1	1	1	0.5	2	1	1	1	1	1	11
ROW 3881	N/A	1	1	1	0.5	2	1	1	1	1	1	11
ROW 5670	N/A	1	1	1	0.5	2	1	1	1	1	1	11
ROW 8008	N/A	1	1	1	0.5	2	1	1	1	1	1	11
ROW 8194	N/A	1	1	1	0.5	2	1	1	1	1	1	11
ROW 869	N/A	1	1	1	0.5	2	1	1	1	1	1	11
planned_134	San Pablo Dam Road, Downtown El Sobrante	2	0	1	1	2	1	1	1	1	1	11
planned_458	Applan Way Complete Street	2	0	1	1	2	1	1	1	1	1	11
Parcel 257153	N/A	0	1	1	0.5	3	1	1	1	1	1	10.5
Parcel 260982	N/A	1	0	1	0.5	3	1	1	1	1	1	10.5
Parcel 298005	N/A	0	2	1	0.5	2	1	1	1	1	1	10.5
Parcel 365687	N/A	0	1	1	0.5	3	1	1	1	1	1	10.5
Parcel 368175	N/A	0	1	1	0.5	3	1	1	1	1	1	10.5
ROW 10735	N/A	1	1	1	0.5	2	1	1	1	1	1	10.5
ROW 1139	N/A	1	1	1	0.5	2	1	1	1	1	1	10.5
ROW 11442	N/A	1	1	1	0.5	2	1	1	1	1	1	10.5
ROW 11512	N/A	1	1	1	0.5	2	1	1	1	1	1	10.5
ROW 11835	N/A	1	1	1	0.5	2	1	1	1	1	1	10.5
ROW 11857	N/A	1	1	1	0.5	2	1	1	1	1	1	10.5
ROW 11943	N/A	1	1	1	0.5	2	1	1	1	1	1	10.5
ROW 1227	N/A	1	1	1	0.5	2	1	1	1	1	1	10.5
ROW 12271	N/A	1	1	1	0.5	2	1	1	1	1	1	10.5
ROW 12458	N/A	1	1	1	0.5	2	1	1	1	1	1	10.5
ROW 13330	N/A	1	1	1	0.5	2	1	1	1	1	1	10.5
ROW 13882	N/A	1	1	1	0.5	2	1	1	1	1	1	10.5
ROW 14225	N/A	1	1	1	0.5	2	1	1	1	1	1	10.5
ROW 14951	N/A	1	1	1	0.5	2	1	1	1	1	1	10.5
ROW 15143	N/A	1	1	1	0.5	2	1	1	1	1	1	10.5
ROW 15796	N/A	1	1	1	0.5	2	1	1	1	1	1	10.5
ROW 16287	N/A	1	1	1	0.5	2	1	1	1	1	1	10.5
ROW 16335	N/A	1	1	1	0.5	2	1	1	1	1	1	10.5
ROW 16385	N/A	1	1	1	0.5	2	1	1	1	1	1	10.5
ROW 17546	N/A	1	1	1	0.5	2	1	1	1	1	1	10.5
ROW 18917	N/A	1	1	1	0.5	2	1	1	1	1	1	10.5
ROW 19026	N/A	0	1	1	1.5	2	1	1	1	1	1	10.5
ROW 19544	N/A	1	1	1	0.5	2	1	1	1	1	1	10.5
ROW 19555	N/A	1	1	1	0.5	2	1	1	1	1	1	10.5
ROW 20099	N/A	1	1	1	0.5	2	1	1	1	1	1	10.5
ROW 20253	N/A	0	1	1	1.5	2	1	1	1	1	1	10.5
ROW 20286	N/A	1	1	1	0.5	2	1	1	1	1	1	10.5
ROW 20631	N/A	1	1	1	0.5	2	1	1	1	1	1	10.5
ROW 20657	N/A	1	1	1	0.5	2	1	1	1	1	1	10.5
ROW 20753	N/A	1	1	1	0.5	2	1	1	1	1	1	10.5
ROW 20771	N/A	1	1	1	0.5	2	1	1	1	1	1	10.5
ROW 21277	N/A	1	1	1	0.5	2	1	1	1	1	1	10.5
ROW 2320	N/A	1	1	1	0.5	2	1	1	1	1	1	10.5
ROW 3123	N/A	1	1	1	0.5	2	1	1	1	1	1	10.5
ROW 3298	N/A	1	1	1	0.5	2	1	1	1	1	1	10.5
ROW 3353	N/A	1	1	1	0.5	2	1	1	1	1	1	10.5
ROW 3524	N/A	1	1	1	0.5	2	1	1	1	1	1	10.5
ROW 405	N/A	1	1	1	0.5	2	1	1	1	1	1	10.5
ROW 4203	N/A	1	1	1	0.5	2	1	1	1	1	1	10.5
ROW 4409	N/A	1	1	1	0.5	2	1	1	1	1	1	10.5
ROW 4444	N/A	1	1	1	0.5	2	1	1	1	1	1	10.5
ROW 4946	N/A	1	1	1	0.5	2	1	1	1	1	1	10.5
ROW 522	N/A	1	1	1	0.5	2	1	1	1	1	1	10.5
ROW 5661	N/A	1	1	1	0.5	2	1	1	1	1	1	10.5
ROW 5695	N/A	1	1	1	0.5	2	1	1	1	1	1	10.5
ROW 6790	N/A	1	1	1	0.5	2	1	1	1	1	1	10.5
ROW 7776	N/A	1	1	1	0.5	2	1	1	1	1	1	10.5
ROW 813	N/A	1	1	1	0.5	2	1	1	1	1	1	10.5
ROW 9057	N/A	1	1	1	0.5	2	1	1	1	1	1	10.5
ROW 9233	N/A	1	1	1	0.5	2	1	1	1	1	1	10.5
ROW 9413	N/A	1	1	1	0.5	2	1	1	1	1	1	10.5
ROW 9684	N/A	1	1	1	0.5	2	1	1	1	1	1	10.5
planned_33	3 Acre Business Park	2	0	1	0.5	2	1	1	1	1	1	10.5
planned_140	Applan Way, El Sobrante	0	1	1	1	2	1	1	1	1	1	10
planned_170	Applan Way, El Sobrante	0	1	1	1	2	1	1	1	1	1	10
planned_366	Port Costa Parking Lot EcoPark	1	1	1	0	0	1	0	2	2	2	10
planned_69	Knightsen Wetland Restoration and Flood Protection	2	2	0	0	0	0	0	2	2	2	10
Parcel 11109	N/A	2	0	1	0	2	1	1	1	1	1	10
Parcel 11494	N/A	2	0	1	0	2	1	1	1	1	1	10
Parcel 12084	N/A	0	1	1	1	2	1	1	1	1	1	10
Parcel 123441	N/A	0	2	1	0	2	1	1	1	1	1	10
Parcel 12784	N/A	0	0	1	1	3	1	1	1	1	1	10
Parcel 129302	N/A	0	2	1	0	2	1	1	1	1	1	10
Parcel 14294	N/A	0	1	1	1	2	1	1	1	1	1	10
Parcel 14727	N/A	0	1	1	1	2	1	1	1	1	1	10
Parcel 173136	N/A	0	2	1	0	2	1	1	1	1	1	10
Parcel 179676	N/A	0	2	1	0	2	1	1	1	1	1	10
Parcel 181245	N/A	0	2	1	0	2	1	1	1	1	1	10
Parcel 190589	N/A	0	2	0	0	3	0	0	1	1	1	10
Parcel 198608	N/A	2	2	0	1	3	0	0	0	1	1	10
Parcel 199878	N/A	2	2	0	1	3	0	0	0	1	1	10
Parcel 212512	N/A	0	2	1	0	2	1	1	1	1	1	10
Parcel 225138	N/A	0	1	1	1	2	1	1	1	1	1	10
Parcel 235445	N/A	0	1	1	1	2	1	1	1	1	1	10
Parcel 235493	N/A	0	1	1	1	2	1	1	1	1	1	10
Parcel 236534	N/A	2	2	0	1	3	0	0	0	1	1	10
Parcel 241847	N/A	0	1	1	1	2	1	1	1	1	1	10
Parcel 24494	N/A	0	1	1	1	2	1	1	1	1	1	10
Parcel 245198	N/A	2	2	0	1	3	0	0	0	1	1	10
Parcel 255635	N/A	1	1	1	0	2	1	1	1	1	1	10
Parcel 255760	N/A	1	2	1	0	2	1	1	1	1	1	10
Parcel 257904	N/A	0	1	1	0	3	1	1	1	1	1	10
Parcel 257905	N/A	0	2	1	0	2	1	1	1	1	1	10
Parcel 259062	N/A	0	1	1	0	3	1	1	1	1	1	10
Parcel 259213	N/A	0	1	1	1	2	1	1	1	1	1	10
Parcel 259652	N/A	1	1	1	0	2	1	1	1	1	1	10
Parcel 259742	N/A	0	0	1	1	3	1	1	1	1	1	10
Parcel 260430	N/A	0	2	1	0	2	1	1	1	1	1	10
Parcel 261009	N/A	1	1	1	0	2	1	1	1	1	1	10
Parcel 261020	N/A	2	0	1	0	2	1	1	1	1	1	10
Parcel 261106	N/A	1	1	1	0	2	1	1	1	1	1	10
Parcel 261149	N/A	2	0	1	0	2	1	1	1	1	1	10
Parcel 261203	N/A	0	2	1	0	2	1	1	1	1	1	10
Parcel 261278	N/A	2	2	0	1	3	0	0	0	1	1	10
Parcel 261324	N/A	0	2	1	0	2	1	1	1	1	1	10
Parcel 261954	N/A	0	1	1	1	2	1	1	1	1	1	10
Parcel 262968	N/A	1	1	1	0	2	1	1	1	1	1	10
Parcel 262969	N/A	1	1	1	0	2	1	1	1	1	1	10
Parcel 262986	N/A	1	1	1	0	2	1	1	1	1	1	10
Parcel 265471	N/A	2	0	1	0	2	1	1	1	1	1	10

db_index	Project Name	Size	Slope	Infiltration	Yield Class	Removes Pollutant Loads	Augments Water Supply	Provides Flood Control	Reestablishes Natural Drainage	Develops Open Space	Community	Total Score
Parcel 26819	N/A	0	1	1	1	2	1	1	1	1	1	10
Parcel 305849	N/A	0	2	1	0	2	1	1	1	1	1	10
Parcel 353832	N/A	0	2	1	0	2	1	1	1	1	1	10
Parcel 360409	N/A	0	2	1	0	2	1	1	1	1	1	10
Parcel 360514	N/A	0	2	1	0	2	1	1	1	1	1	10
Parcel 360516	N/A	0	2	1	0	2	1	1	1	1	1	10
Parcel 360739	N/A	0	2	1	0	2	1	1	1	1	1	10
Parcel 363214	N/A	1	0	1	0	3	1	1	1	1	1	10
Parcel 363445	N/A	0	2	1	0	2	1	1	1	1	1	10
Parcel 363619	N/A	0	2	1	0	2	1	1	1	1	1	10
Parcel 363730	N/A	0	2	1	0	2	1	1	1	1	1	10
Parcel 363746	N/A	0	2	1	0	2	1	1	1	1	1	10
Parcel 375033	N/A	0	1	1	0	3	1	1	1	1	1	10
Parcel 375999	N/A	2	0	1	0	2	1	1	1	1	1	10
Parcel 49223	N/A	0	2	1	0	2	1	1	1	1	1	10
Parcel 87148	N/A	0	2	1	0	2	1	1	1	1	1	10
Parcel 88271	N/A	2	0	1	0	2	1	1	1	1	1	10
Parcel 88612	N/A	1	1	1	0	2	1	1	1	1	1	10
Parcel 90513	N/A	2	0	1	0	2	1	1	1	1	1	10
Parcel 90919	N/A	2	0	1	0	2	1	1	1	1	1	10
Parcel 91651	N/A	2	0	1	0	2	1	1	1	1	1	10
Parcel 92590	N/A	2	0	1	0	2	1	1	1	1	1	10
Parcel 95464	N/A	0	2	1	0	2	1	1	1	1	1	10
Parcel 95508	N/A	0	2	1	0	2	1	1	1	1	1	10
Parcel 97982	N/A	0	2	1	0	2	1	1	1	1	1	10
Parcel 98560	N/A	0	2	1	0	2	1	1	1	1	1	10
Parcel 98616	N/A	0	2	1	0	2	1	1	1	1	1	10
ROW 10002	N/A	N/A	0	1	1	2	1	1	1	1	1	10
ROW 10003	N/A	N/A	1	1	0	2	1	1	1	1	1	10
ROW 10005	N/A	N/A	0	1	1	2	1	1	1	1	1	10
ROW 10025	N/A	N/A	1	1	0	2	1	1	1	1	1	10
ROW 10080	N/A	N/A	0	1	1	2	1	1	1	1	1	10
ROW 10081	N/A	N/A	0	1	1	2	1	1	1	1	1	10
ROW 10093	N/A	N/A	1	1	0	2	1	1	1	1	1	10
ROW 10112	N/A	N/A	0	1	1	2	1	1	1	1	1	10
ROW 10118	N/A	N/A	0	1	1	2	1	1	1	1	1	10
ROW 10122	N/A	N/A	0	1	1	2	1	1	1	1	1	10
ROW 10129	N/A	N/A	1	0	1	2	1	1	1	1	1	10
ROW 10141	N/A	N/A	0	1	1	2	1	1	1	1	1	10
ROW 1015	N/A	N/A	0	1	1	2	1	1	1	1	1	10
ROW 10188	N/A	N/A	1	1	0	2	1	1	1	1	1	10
ROW 10189	N/A	N/A	1	1	0	2	1	1	1	1	1	10
ROW 10212	N/A	N/A	0	1	1	2	1	1	1	1	1	10
ROW 10223	N/A	N/A	0	1	1	2	1	1	1	1	1	10
ROW 10271	N/A	N/A	1	1	0	2	1	1	1	1	1	10
ROW 10273	N/A	N/A	1	1	0	2	1	1	1	1	1	10
ROW 10290	N/A	N/A	0	1	1	2	1	1	1	1	1	10
ROW 1030	N/A	N/A	0	1	1	2	1	1	1	1	1	10
ROW 10331	N/A	N/A	0	1	1	2	1	1	1	1	1	10
ROW 10338	N/A	N/A	0	1	1	2	1	1	1	1	1	10
ROW 10368	N/A	N/A	0	1	1	2	1	1	1	1	1	10
ROW 10369	N/A	N/A	0	1	1	2	1	1	1	1	1	10
ROW 10474	N/A	N/A	0	1	1	2	1	1	1	1	1	10
ROW 10481	N/A	N/A	0	1	1	2	1	1	1	1	1	10
ROW 10558	N/A	N/A	0	1	1	2	1	1	1	1	1	10
ROW 10604	N/A	N/A	1	1	0	2	1	1	1	1	1	10
ROW 10613	N/A	N/A	1	1	0	2	1	1	1	1	1	10
ROW 10614	N/A	N/A	1	1	0	2	1	1	1	1	1	10
ROW 10642	N/A	N/A	1	1	0	2	1	1	1	1	1	10
ROW 10686	N/A	N/A	0	1	1	2	1	1	1	1	1	10
ROW 10741	N/A	N/A	0	1	1	2	1	1	1	1	1	10
ROW 10754	N/A	N/A	0	1	1	2	1	1	1	1	1	10
ROW 1081	N/A	N/A	0	1	1	2	1	1	1	1	1	10
ROW 10881	N/A	N/A	0	1	1	2	1	1	1	1	1	10
ROW 10887	N/A	N/A	0	1	1	2	1	1	1	1	1	10
ROW 10996	N/A	N/A	0	1	1	2	1	1	1	1	1	10
ROW 11072	N/A	N/A	1	1	0	2	1	1	1	1	1	10
ROW 11075	N/A	N/A	1	1	0	2	1	1	1	1	1	10
ROW 11076	N/A	N/A	1	1	0	2	1	1	1	1	1	10
ROW 11080	N/A	N/A	1	1	0	2	1	1	1	1	1	10
ROW 11118	N/A	N/A	1	1	0	2	1	1	1	1	1	10
ROW 1112	N/A	N/A	0	1	1	2	1	1	1	1	1	10
ROW 1113	N/A	N/A	0	1	1	2	1	1	1	1	1	10
ROW 11138	N/A	N/A	0	1	1	2	1	1	1	1	1	10
ROW 11196	N/A	N/A	0	1	1	2	1	1	1	1	1	10
ROW 1138	N/A	N/A	1	1	0	2	1	1	1	1	1	10
ROW 11398	N/A	N/A	0	1	1	2	1	1	1	1	1	10
ROW 11413	N/A	N/A	0	1	1	2	1	1	1	1	1	10
ROW 11416	N/A	N/A	1	1	0	2	1	1	1	1	1	10
ROW 11418	N/A	N/A	0	1	1	2	1	1	1	1	1	10
ROW 11484	N/A	N/A	1	1	0	2	1	1	1	1	1	10
ROW 11569	N/A	N/A	1	1	0	2	1	1	1	1	1	10
ROW 11578	N/A	N/A	0	1	1	2	1	1	1	1	1	10
ROW 1158	N/A	N/A	0	1	1	2	1	1	1	1	1	10
ROW 11583	N/A	N/A	0	1	1	2	1	1	1	1	1	10
ROW 1160	N/A	N/A	0	1	1	2	1	1	1	1	1	10
ROW 1171	N/A	N/A	0	1	1	2	1	1	1	1	1	10
ROW 11713	N/A	N/A	1	1	0	2	1	1	1	1	1	10
ROW 11779	N/A	N/A	1	1	0	2	1	1	1	1	1	10
ROW 11828	N/A	N/A	0	1	1	2	1	1	1	1	1	10
ROW 11901	N/A	N/A	0	1	1	2	1	1	1	1	1	10
ROW 11950	N/A	N/A	0	1	1	2	1	1	1	1	1	10
ROW 12048	N/A	N/A	1	1	0	2	1	1	1	1	1	10
ROW 12061	N/A	N/A	0	1	1	2	1	1	1	1	1	10
ROW 12080	N/A	N/A	1	1	0	2	1	1	1	1	1	10
ROW 12301	N/A	N/A	1	1	0	2	1	1	1	1	1	10
ROW 12455	N/A	N/A	1	1	0	2	1	1	1	1	1	10
ROW 12486	N/A	N/A	0	1	1	2	1	1	1	1	1	10
ROW 12599	N/A	N/A	0	1	1	2	1	1	1	1	1	10
ROW 12766	N/A	N/A	1	1	0	2	1	1	1	1	1	10
ROW 1280	N/A	N/A	1	1	0	2	1	1	1	1	1	10
ROW 12813	N/A	N/A	1	1	0	2	1	1	1	1	1	10
ROW 12818	N/A	N/A	1	1	0	2	1	1	1	1	1	10
ROW 1282	N/A	N/A	1	1	0	2	1	1	1	1	1	10
ROW 13023	N/A	N/A	1	1	0	2	1	1	1	1	1	10
ROW 1306	N/A	N/A	1	1	0	2	1	1	1	1	1	10
ROW 13094	N/A	N/A	0	1	1	2	1	1	1	1	1	10
ROW 13136	N/A	N/A	0	1	1	2	1	1	1	1	1	10
ROW 13250	N/A	N/A	0	1	1	2	1	1	1	1	1	10
ROW 13256	N/A	N/A	0	1	1	2	1	1	1	1	1	10
ROW 13322	N/A	N/A	0	1	1	2	1	1	1	1	1	10
ROW 13360	N/A	N/A	0	1	1	2	1	1	1	1	1	10
ROW 13440	N/A	N/A	1	1	0	2	1	1	1	1	1	10
ROW 13525	N/A	N/A	0	1	1	2	1	1	1	1	1	10
ROW 13562	N/A	N/A	0	1	1	2	1	1	1	1	1	10
ROW 13588	N/A	N/A	1	1	0	2	1	1	1	1	1	10
ROW 13607	N/A	N/A	0	1	1	2	1	1	1	1	1	10

db_index	Project Name	Stakeholder	Project Type	Jurisdiction	Planning Unit	Watershed	APN	Owner	Street Name
ROW 13672	N/A	N/A	ROW Opportunity	Unincorporated	West	5.3 San Pablo Creek	N/A	N/A	OAK CREEK RD
ROW 13918	N/A	N/A	ROW Opportunity	Unincorporated	North	3.4 Carquinez Straits Drainages	N/A	N/A	OLD COUNTY RD
ROW 142	N/A	N/A	ROW Opportunity	Unincorporated	Central	2.3 Grayson Creek / Murderers Creek	N/A	N/A	1ST AVE S
ROW 14287	N/A	N/A	ROW Opportunity	Unincorporated	West	5.2 Wildcat Creek	N/A	N/A	PALM AVE
ROW 14312	N/A	N/A	ROW Opportunity	Unincorporated	Central	2.3 Grayson Creek / Murderers Creek	N/A	N/A	PALMS DR
ROW 145	N/A	N/A	ROW Opportunity	Unincorporated	North	3.4 Carquinez Straits Drainages	N/A	N/A	1ST ST
ROW 1456	N/A	N/A	ROW Opportunity	Unincorporated	Central	2.4 Willow Creek and Coastal Drainages	N/A	N/A	AZORES CIR
ROW 14563	N/A	N/A	ROW Opportunity	Unincorporated	West	5.1 Baxter / Cerrito Richmond Drainages	N/A	N/A	PATTERSON AVE
ROW 14591	N/A	N/A	ROW Opportunity	Unincorporated	North	3.5 Peyton Slough	N/A	N/A	PEACH ST
ROW 14630	N/A	N/A	ROW Opportunity	Unincorporated	West	5.3 San Pablo Creek	N/A	N/A	PEBBLE CT
ROW 14632	N/A	N/A	ROW Opportunity	Unincorporated	West	5.3 San Pablo Creek	N/A	N/A	PEBBLE DR
ROW 14652	N/A	N/A	ROW Opportunity	Unincorporated	North	3.1 Alhambra Creek	N/A	N/A	PEGGY WAY
ROW 1469	N/A	N/A	ROW Opportunity	Unincorporated	North	3.4 Carquinez Straits Drainages	N/A	N/A	B ST
ROW 14788	N/A	N/A	ROW Opportunity	Unincorporated	Central	2.4 Willow Creek and Coastal Drainages	N/A	N/A	PICO PL
ROW 14800	N/A	N/A	ROW Opportunity	Unincorporated	Central	2.8 San Ramon Creek	N/A	N/A	PIEDRAS CIR
ROW 14801	N/A	N/A	ROW Opportunity	Unincorporated	Central	2.8 San Ramon Creek	N/A	N/A	PIEDRAS CIR
ROW 14803	N/A	N/A	ROW Opportunity	Unincorporated	Central	2.8 San Ramon Creek	N/A	N/A	PIEDRAS CT
ROW 14825	N/A	N/A	ROW Opportunity	Unincorporated	Central	2.8 San Ramon Creek	N/A	N/A	PIN OAK PL
ROW 14832	N/A	N/A	ROW Opportunity	Unincorporated	Central	2.7 Pine Creek / Galindo Creek	N/A	N/A	PINE CREEK RD
ROW 14839	N/A	N/A	ROW Opportunity	Unincorporated	West	5.3 San Pablo Creek	N/A	N/A	PINE HILL DR
ROW 14909	N/A	N/A	ROW Opportunity	Unincorporated	North	3.3 Rodeo Creek	N/A	N/A	PINOLE AVE
ROW 1493	N/A	N/A	ROW Opportunity	Unincorporated	West	5.3 San Pablo Creek	N/A	N/A	BAILEY LN
ROW 14990	N/A	N/A	ROW Opportunity	Unincorporated	North	3.5 Peyton Slough	N/A	N/A	PLAZA DR
ROW 14998	N/A	N/A	ROW Opportunity	Unincorporated	Central	2.3 Grayson Creek / Murderers Creek	N/A	N/A	PLEASANT CT
ROW 15004	N/A	N/A	ROW Opportunity	Unincorporated	Central	2.3 Grayson Creek / Murderers Creek	N/A	N/A	PLEASANT HILL RD
ROW 15008	N/A	N/A	ROW Opportunity	Unincorporated	Central	2.3 Grayson Creek / Murderers Creek	N/A	N/A	PLEASANT HILL RD
ROW 15035	N/A	N/A	ROW Opportunity	Unincorporated	North	3.5 Peyton Slough	N/A	N/A	PLUM ST
ROW 15061	N/A	N/A	ROW Opportunity	Unincorporated	Central	2.1 Las Trampas Creek	N/A	N/A	POCO LN
ROW 15087	N/A	N/A	ROW Opportunity	Unincorporated	Central	2.4 Willow Creek and Coastal Drainages	N/A	N/A	POMO ST
ROW 15107	N/A	N/A	ROW Opportunity	Unincorporated	Central	2.3 Grayson Creek / Murderers Creek	N/A	N/A	PONDEROSA CT
ROW 15118	N/A	N/A	ROW Opportunity	Unincorporated	West	5.1 Baxter / Cerrito Richmond Drainages	N/A	N/A	POPLAR AVE
ROW 15121	N/A	N/A	ROW Opportunity	Unincorporated	Central	2.1 Las Trampas Creek	N/A	N/A	POPLAR CT
ROW 15170	N/A	N/A	ROW Opportunity	Unincorporated	South	4.3 Alamo Creek / Tassajara Creek	N/A	N/A	PORTOLA CT
ROW 15205	N/A	N/A	ROW Opportunity	Unincorporated	Central	2.4 Willow Creek and Coastal Drainages	N/A	N/A	POWELL CT
ROW 15263	N/A	N/A	ROW Opportunity	Unincorporated	West	5.1 Baxter / Cerrito Richmond Drainages	N/A	N/A	PRINCETON AVE
ROW 15286	N/A	N/A	ROW Opportunity	Unincorporated	West	5.3 San Pablo Creek	N/A	N/A	QUAIL HILL CT
ROW 15332	N/A	N/A	ROW Opportunity	Unincorporated	West	5.3 San Pablo Creek	N/A	N/A	QUIET LN
ROW 15523	N/A	N/A	ROW Opportunity	Unincorporated	West	5.1 Baxter / Cerrito Richmond Drainages	N/A	N/A	RAINSTON AVE
ROW 15570	N/A	N/A	ROW Opportunity	Unincorporated	Central	2.7 Pine Creek / Galindo Creek	N/A	N/A	RANCHO ESTATES CT
ROW 15579	N/A	N/A	ROW Opportunity	Unincorporated	West	5.4 Pinole Creek	N/A	N/A	RANCHO VISTA ST
ROW 15604	N/A	N/A	ROW Opportunity	Unincorporated	Central	2.4 Willow Creek and Coastal Drainages	N/A	N/A	RAPALLO LN
ROW 15605	N/A	N/A	ROW Opportunity	Unincorporated	Central	2.4 Willow Creek and Coastal Drainages	N/A	N/A	RAPALLO WAY
ROW 15634	N/A	N/A	ROW Opportunity	Unincorporated	West	5.1 Baxter / Cerrito Richmond Drainages	N/A	N/A	RAY AVE
ROW 15663	N/A	N/A	ROW Opportunity	Unincorporated	Central	2.8 San Ramon Creek	N/A	N/A	RED BIRCH CT
ROW 15666	N/A	N/A	ROW Opportunity	Unincorporated	Central	2.8 San Ramon Creek	N/A	N/A	RED CYPRESS CT
ROW 15668	N/A	N/A	ROW Opportunity	Unincorporated	Central	2.8 San Ramon Creek	N/A	N/A	RED FIR CT
ROW 15687	N/A	N/A	ROW Opportunity	Unincorporated	Central	2.8 San Ramon Creek	N/A	N/A	RED WING DR
ROW 15762	N/A	N/A	ROW Opportunity	Unincorporated	Central	2.1 Las Trampas Creek	N/A	N/A	REGENCY CT
ROW 15812	N/A	N/A	ROW Opportunity	Unincorporated	West	5.3 San Pablo Creek	N/A	N/A	RENFREW CT
ROW 15829	N/A	N/A	ROW Opportunity	Unincorporated	Central	2.4 Willow Creek and Coastal Drainages	N/A	N/A	RHEA CT
ROW 15930	N/A	N/A	ROW Opportunity	Unincorporated	Central	2.8 San Ramon Creek	N/A	N/A	RIDGEPOINTE CT
ROW 15971	N/A	N/A	ROW Opportunity	Unincorporated	West	5.3 San Pablo Creek	N/A	N/A	RINCON LN
ROW 16007	N/A	N/A	ROW Opportunity	Unincorporated	Central	2.4 Willow Creek and Coastal Drainages	N/A	N/A	RIVER SANDS RD
ROW 16012	N/A	N/A	ROW Opportunity	Unincorporated	East	1.8 East County Delta Drainages	N/A	N/A	RIVERLAKE RD
ROW 16019	N/A	N/A	ROW Opportunity	Unincorporated	Central	2.4 Willow Creek and Coastal Drainages	N/A	N/A	RIVERSIDE DR
ROW 16105	N/A	N/A	ROW Opportunity	Unincorporated	South	4.3 Alamo Creek / Tassajara Creek	N/A	N/A	ROCKCREEK CT
ROW 16142	N/A	N/A	ROW Opportunity	Unincorporated	Central	2.3 Grayson Creek / Murderers Creek	N/A	N/A	RODEO CT
ROW 16148	N/A	N/A	ROW Opportunity	Unincorporated	North	3.5 Peyton Slough	N/A	N/A	RODRIQUES AVE
ROW 16162	N/A	N/A	ROW Opportunity	Unincorporated	West	5.3 San Pablo Creek	N/A	N/A	ROLAND CT
ROW 16223	N/A	N/A	ROW Opportunity	Unincorporated	West	5.1 Baxter / Cerrito Richmond Drainages	N/A	N/A	ROSLAND AVE
ROW 16241	N/A	N/A	ROW Opportunity	Unincorporated	North	3.5 Peyton Slough	N/A	N/A	ROSE ST
ROW 16259	N/A	N/A	ROW Opportunity	Unincorporated	Central	2.4 Willow Creek and Coastal Drainages	N/A	N/A	ROSEMARIE PL
ROW 16272	N/A	N/A	ROW Opportunity	Unincorporated	Central	2.8 San Ramon Creek	N/A	N/A	ROSEWOOD CT
ROW 16274	N/A	N/A	ROW Opportunity	Unincorporated	Central	2.8 San Ramon Creek	N/A	N/A	ROSEWOOD CT
ROW 16288	N/A	N/A	ROW Opportunity	Unincorporated	Central	2.3 Grayson Creek / Murderers Creek	N/A	N/A	ROSS CIR
ROW 16378	N/A	N/A	ROW Opportunity	Unincorporated	Central	2.8 San Ramon Creek	N/A	N/A	RUDGEAR RD
ROW 16420	N/A	N/A	ROW Opportunity	Unincorporated	Central	2.3 Grayson Creek / Murderers Creek	N/A	N/A	RUTHERFORD LN
ROW 16575	N/A	N/A	ROW Opportunity	Unincorporated	Central	2.4 Willow Creek and Coastal Drainages	N/A	N/A	S BROADWAY AVE
ROW 16614	N/A	N/A	ROW Opportunity	Unincorporated	South	4.3 Alamo Creek / Tassajara Creek	N/A	N/A	S MONARCH RD
ROW 16625	N/A	N/A	ROW Opportunity	Unincorporated	West	5.4 Pinole Creek	N/A	N/A	S RANCHO RD
ROW 16692	N/A	N/A	ROW Opportunity	Unincorporated	Central	2.8 San Ramon Creek	N/A	N/A	SADDLEBACK LN
ROW 16697	N/A	N/A	ROW Opportunity	Unincorporated	South	4.3 Alamo Creek / Tassajara Creek	N/A	N/A	SADDLEBORN CT
ROW 16753	N/A	N/A	ROW Opportunity	Unincorporated	Central	2.4 Willow Creek and Coastal Drainages	N/A	N/A	SANCT RAPHAE DR
ROW 16767	N/A	N/A	ROW Opportunity	Unincorporated	West	5.5 Garrity Creek	N/A	N/A	SALIDA WAY
ROW 16910	N/A	N/A	ROW Opportunity	Unincorporated	North	3.3 Rodeo Creek	N/A	N/A	SAN PABLO AVE
ROW 16924	N/A	N/A	ROW Opportunity	Unincorporated	West	5.3 San Pablo Creek	N/A	N/A	SAN PABLO DAM RD
ROW 16983	N/A	N/A	ROW Opportunity	Unincorporated	Central	2.4 Willow Creek and Coastal Drainages	N/A	N/A	SAND POINTE LN
ROW 17091	N/A	N/A	ROW Opportunity	Unincorporated	North	3.5 Peyton Slough	N/A	N/A	SANTA FE AVE
ROW 17114	N/A	N/A	ROW Opportunity	Unincorporated	West	5.3 San Pablo Creek	N/A	N/A	SANTA MARIA DR
ROW 1713	N/A	N/A	ROW Opportunity	Unincorporated	Central	2.6 Mt. Diablo Creek	N/A	N/A	BATES AVE
ROW 17197	N/A	N/A	ROW Opportunity	Unincorporated	Central	2.4 Willow Creek and Coastal Drainages	N/A	N/A	SAVONA CT
ROW 17215	N/A	N/A	ROW Opportunity	Unincorporated	Central	2.8 San Ramon Creek	N/A	N/A	SCARLET OAK PL
ROW 17218	N/A	N/A	ROW Opportunity	Unincorporated	West	5.2 Wildcat Creek	N/A	N/A	SCENIC AVE
ROW 17263	N/A	N/A	ROW Opportunity	Unincorporated	West	5.5 Garrity Creek	N/A	N/A	SCHUPP CT
ROW 17273	N/A	N/A	ROW Opportunity	Unincorporated	Central	2.8 San Ramon Creek	N/A	N/A	SCOTS LN
ROW 17299	N/A	N/A	ROW Opportunity	Unincorporated	East	1.8 East County Delta Drainages	N/A	N/A	SEA MEADOW CT
ROW 17501	N/A	N/A	ROW Opportunity	Unincorporated	Central	2.8 San Ramon Creek	N/A	N/A	SHADY GLEN RD
ROW 17534	N/A	N/A	ROW Opportunity	Unincorporated	West	5.5 Garrity Creek	N/A	N/A	SHANNON AVE
ROW 17542	N/A	N/A	ROW Opportunity	Unincorporated	Central	2.1 Las Trampas Creek	N/A	N/A	SHARMAR CT
ROW 17550	N/A	N/A	ROW Opportunity	Unincorporated	Central	2.4 Willow Creek and Coastal Drainages	N/A	N/A	SHARON PL
ROW 17551	N/A	N/A	ROW Opportunity	Unincorporated	Central	2.3 Grayson Creek / Murderers Creek	N/A	N/A	SHARON RD
ROW 17576	N/A	N/A	ROW Opportunity	Unincorporated	Central	2.8 San Ramon Creek	N/A	N/A	SHAWN CT
ROW 17630	N/A	N/A	ROW Opportunity	Unincorporated	Central	2.4 Willow Creek and Coastal Drainages	N/A	N/A	SHELLIE CT
ROW 17707	N/A	N/A	ROW Opportunity	Unincorporated	Central	2.4 Willow Creek and Coastal Drainages	N/A	N/A	SHIRLEY ST
ROW 17727	N/A	N/A	ROW Opportunity	Unincorporated	Central	2.4 Willow Creek and Coastal Drainages	N/A	N/A	SHOREVIEW CT
ROW 17736	N/A	N/A	ROW Opportunity	Unincorporated	Central	2.7 Pine Creek / Galindo Creek	N/A	N/A	SHRILL RIDGE TRL
ROW 1779	N/A	N/A	ROW Opportunity	Unincorporated	West	5.3 San Pablo Creek	N/A	N/A	SHRYVIEW CT
ROW 17897	N/A	N/A	ROW Opportunity	Unincorporated	Central	2.8 San Ramon Creek	N/A	N/A	SIMPSON DR
ROW 17943	N/A	N/A	ROW Opportunity	Unincorporated	Central	2.4 Willow Creek and Coastal Drainages	N/A	N/A	SKYHARBOUR LN
ROW 17996	N/A	N/A	ROW Opportunity	Unincorporated	South	4.3 Alamo Creek / Tassajara Creek	N/A	N/A	SNOW MELT CT
ROW 17997	N/A	N/A	ROW Opportunity	Unincorporated	South	4.3 Alamo Creek / Tassajara Creek	N/A	N/A	SNOW MOUNTAIN CT
ROW 18070	N/A	N/A	ROW Opportunity	Unincorporated	North	3.3 Rodeo Creek	N/A	N/A	SONOMA AVE
ROW 1820	N/A	N/A	ROW Opportunity	Unincorporated	Central	2.4 Willow Creek and Coastal Drainages	N/A	N/A	BEAULIEU DR
ROW 18215	N/A	N/A	ROW Opportunity	Unincorporated	South	4.3 Alamo Creek / Tassajara Creek	N/A	N/A	SPRING WATER ST
ROW 1822	N/A	N/A	ROW Opportunity	Unincorporated	Central	2.4 Willow Creek and Coastal Drainages	N/A	N/A	BEAULIEU PL
ROW 18253	N/A	N/A	ROW Opportunity	Unincorporated	North	3.3 Rodeo Creek	N/A	N/A	SPRUCE CT
ROW 18317	N/A	N/A	ROW Opportunity	Unincorporated	West	5.3 San Pablo Creek	N/A	N/A	ST JAMES DR
ROW 1833	N/A	N/A	ROW Opportunity	Unincorporated	South	4.3 Alamo Creek / Tassajara Creek	N/A	N/A	BEDFORD CT
ROW 18385	N/A	N/A	ROW Opportunity	Unincorporated	West	5.5 Garrity Creek	N/A	N/A	STALLION RD
ROW 18388	N/A	N/A	ROW Opportunity	Unincorporated	West	5.5 Garrity Creek	N/A	N/A	STALLION RD
ROW 18391	N/A	N/A	ROW Opportunity	Unincorporated	West	5.5 Garrity Creek	N/A	N/A	STALLION RD
ROW 18461	N/A	N/A	ROW Opportunity	Unincorporated	North	3.4 Carquinez Straits Drainages	N/A	N/A	STARR ST
ROW 18474	N/A	N/A	ROW Opportunity	Unincorporated	Central	2.4 Willow Creek and Coastal Drainages	N/A	N/A	STEFFA ST
ROW 18493	N/A	N/A	ROW Opportunity	Unincorporated	North	3.4 Carquinez Straits Drainages	N/A	N/A	STEPHENS CT
ROW 18564	N/A	N/A	ROW Opportunity	Unincorporated	Central	2.8 San Ramon Creek	N/A	N/A	STONE VALLEY WAY
ROW 18603	N/A	N/A	ROW Opportunity	Unincorporated	South	4.3 Alamo Creek / Tassajara Creek	N/A	N/A	STONEBROOK CT
ROW 18659	N/A	N/A	ROW Opportunity	Unincorporated	Central	2.1 Las Trampas Creek	N/A	N/A	STUDEBAKER RD

db_index	Project Name	Size	Slope	Infiltration	Yield Class	Removes Pollutant Loads	Augments Water Supply	Provides Flood Control	Reestablishes Natural Drainage	Develops Open Space	Community	Total Score
ROW 13672	N/A	N/A	0	1	1	2	1	1	1	1	1	10
ROW 13918	N/A	N/A	0	1	0	2	1	1	1	1	1	10
ROW 142	N/A	N/A	0	1	1	2	1	1	1	1	1	10
ROW 14287	N/A	N/A	0	1	1	2	1	1	1	1	1	10
ROW 14312	N/A	N/A	1	1	0	2	1	1	1	1	1	10
ROW 145	N/A	N/A	1	1	0	2	1	1	1	1	1	10
ROW 1456	N/A	N/A	1	1	0	2	1	1	1	1	1	10
ROW 14563	N/A	N/A	0	1	1	2	1	1	1	1	1	10
ROW 14591	N/A	N/A	1	1	0	2	1	1	1	1	1	10
ROW 14630	N/A	N/A	0	1	1	2	1	1	1	1	1	10
ROW 14632	N/A	N/A	0	1	1	2	1	1	1	1	1	10
ROW 14652	N/A	N/A	0	1	1	2	1	1	1	1	1	10
ROW 1469	N/A	N/A	1	1	0	2	1	1	1	1	1	10
ROW 14788	N/A	N/A	1	1	0	2	1	1	1	1	1	10
ROW 14800	N/A	N/A	0	1	1	2	1	1	1	1	1	10
ROW 14801	N/A	N/A	0	1	1	2	1	1	1	1	1	10
ROW 14803	N/A	N/A	0	1	1	2	1	1	1	1	1	10
ROW 14825	N/A	N/A	1	1	0	2	1	1	1	1	1	10
ROW 14832	N/A	N/A	1	1	0	2	1	1	1	1	1	10
ROW 14839	N/A	N/A	0	1	1	2	1	1	1	1	1	10
ROW 14909	N/A	N/A	0	1	1	2	1	1	1	1	1	10
ROW 1493	N/A	N/A	0	1	1	2	1	1	1	1	1	10
ROW 14990	N/A	N/A	1	1	0	2	1	1	1	1	1	10
ROW 14998	N/A	N/A	0	1	1	2	1	1	1	1	1	10
ROW 15004	N/A	N/A	0	1	1	2	1	1	1	1	1	10
ROW 15008	N/A	N/A	0	1	1	2	1	1	1	1	1	10
ROW 15035	N/A	N/A	1	1	0	2	1	1	1	1	1	10
ROW 15061	N/A	N/A	0	1	1	2	1	1	1	1	1	10
ROW 15087	N/A	N/A	1	1	0	2	1	1	1	1	1	10
ROW 15107	N/A	N/A	1	1	0	2	1	1	1	1	1	10
ROW 15118	N/A	N/A	0	1	1	2	1	1	1	1	1	10
ROW 15121	N/A	N/A	0	1	1	2	1	1	1	1	1	10
ROW 15170	N/A	N/A	1	1	0	2	1	1	1	1	1	10
ROW 15205	N/A	N/A	1	1	0	2	1	1	1	1	1	10
ROW 15263	N/A	N/A	0	1	1	2	1	1	1	1	1	10
ROW 15386	N/A	N/A	0	1	1	2	1	1	1	1	1	10
ROW 15432	N/A	N/A	0	1	1	2	1	1	1	1	1	10
ROW 15523	N/A	N/A	0	1	1	2	1	1	1	1	1	10
ROW 15570	N/A	N/A	0	1	1	2	1	1	1	1	1	10
ROW 15579	N/A	N/A	0	1	1	2	1	1	1	1	1	10
ROW 15604	N/A	N/A	1	1	0	2	1	1	1	1	1	10
ROW 15605	N/A	N/A	1	1	0	2	1	1	1	1	1	10
ROW 15634	N/A	N/A	0	1	1	2	1	1	1	1	1	10
ROW 15663	N/A	N/A	1	1	0	2	1	1	1	1	1	10
ROW 15666	N/A	N/A	1	1	0	2	1	1	1	1	1	10
ROW 15668	N/A	N/A	1	1	0	2	1	1	1	1	1	10
ROW 15687	N/A	N/A	1	1	0	2	1	1	1	1	1	10
ROW 15762	N/A	N/A	0	1	1	2	1	1	1	1	1	10
ROW 15812	N/A	N/A	0	1	1	2	1	1	1	1	1	10
ROW 15829	N/A	N/A	1	1	0	2	1	1	1	1	1	10
ROW 15930	N/A	N/A	0	1	1	2	1	1	1	1	1	10
ROW 15971	N/A	N/A	0	1	1	2	1	1	1	1	1	10
ROW 16007	N/A	N/A	0	2	0	2	1	1	1	1	1	10
ROW 16012	N/A	N/A	1	1	0	2	1	1	1	1	1	10
ROW 16019	N/A	N/A	1	1	0	2	1	1	1	1	1	10
ROW 16105	N/A	N/A	1	1	0	2	1	1	1	1	1	10
ROW 16142	N/A	N/A	1	1	0	2	1	1	1	1	1	10
ROW 16148	N/A	N/A	0	1	1	2	1	1	1	1	1	10
ROW 16162	N/A	N/A	0	1	1	2	1	1	1	1	1	10
ROW 16223	N/A	N/A	0	1	1	2	1	1	1	1	1	10
ROW 16241	N/A	N/A	1	1	0	2	1	1	1	1	1	10
ROW 16259	N/A	N/A	1	1	0	2	1	1	1	1	1	10
ROW 16272	N/A	N/A	0	1	1	2	1	1	1	1	1	10
ROW 16274	N/A	N/A	1	1	0	2	1	1	1	1	1	10
ROW 16288	N/A	N/A	0	1	1	2	1	1	1	1	1	10
ROW 16378	N/A	N/A	0	1	1	2	1	1	1	1	1	10
ROW 16420	N/A	N/A	0	1	1	2	1	1	1	1	1	10
ROW 16575	N/A	N/A	1	1	0	2	1	1	1	1	1	10
ROW 16614	N/A	N/A	1	1	0	2	1	1	1	1	1	10
ROW 16625	N/A	N/A	0	1	1	2	1	1	1	1	1	10
ROW 16692	N/A	N/A	1	1	0	2	1	1	1	1	1	10
ROW 16697	N/A	N/A	1	1	0	2	1	1	1	1	1	10
ROW 16753	N/A	N/A	1	1	0	2	1	1	1	1	1	10
ROW 16767	N/A	N/A	0	1	1	2	1	1	1	1	1	10
ROW 16910	N/A	N/A	1	1	0	2	1	1	1	1	1	10
ROW 16924	N/A	N/A	0	1	1	2	1	1	1	1	1	10
ROW 16983	N/A	N/A	1	1	0	2	1	1	1	1	1	10
ROW 17091	N/A	N/A	1	1	0	2	1	1	1	1	1	10
ROW 17114	N/A	N/A	0	1	1	2	1	1	1	1	1	10
ROW 1713	N/A	N/A	1	1	0	2	1	1	1	1	1	10
ROW 17197	N/A	N/A	1	1	0	2	1	1	1	1	1	10
ROW 17215	N/A	N/A	1	1	0	2	1	1	1	1	1	10
ROW 17218	N/A	N/A	0	1	1	2	1	1	1	1	1	10
ROW 17263	N/A	N/A	0	1	1	2	1	1	1	1	1	10
ROW 17273	N/A	N/A	0	1	1	2	1	1	1	1	1	10
ROW 17299	N/A	N/A	1	1	0	2	1	1	1	1	1	10
ROW 17501	N/A	N/A	0	1	1	2	1	1	1	1	1	10
ROW 17534	N/A	N/A	0	1	1	2	1	1	1	1	1	10
ROW 17542	N/A	N/A	0	1	1	2	1	1	1	1	1	10
ROW 17550	N/A	N/A	1	1	0	2	1	1	1	1	1	10
ROW 17551	N/A	N/A	0	1	1	2	1	1	1	1	1	10
ROW 17576	N/A	N/A	1	1	0	2	1	1	1	1	1	10
ROW 17630	N/A	N/A	1	1	0	2	1	1	1	1	1	10
ROW 17707	N/A	N/A	1	1	0	2	1	1	1	1	1	10
ROW 17727	N/A	N/A	1	1	0	2	1	1	1	1	1	10
ROW 17736	N/A	N/A	0	1	1	2	1	1	1	1	1	10
ROW 1779	N/A	N/A	0	1	1	2	1	1	1	1	1	10
ROW 17897	N/A	N/A	0	1	1	2	1	1	1	1	1	10
ROW 17943	N/A	N/A	1	1	0	2	1	1	1	1	1	10
ROW 17996	N/A	N/A	1	1	0	2	1	1	1	1	1	10
ROW 17997	N/A	N/A	1	1	0	2	1	1	1	1	1	10
ROW 18070	N/A	N/A	0	1	1	2	1	1	1	1	1	10
ROW 1820	N/A	N/A	1	1	0	2	1	1	1	1	1	10
ROW 18215	N/A	N/A	1	1	0	2	1	1	1	1	1	10
ROW 1822	N/A	N/A	1	1	0	2	1	1	1	1	1	10
ROW 18253	N/A	N/A	0	1	1	2	1	1	1	1	1	10
ROW 18317	N/A	N/A	0	1	1	2	1	1	1	1	1	10
ROW 1833	N/A	N/A	1	1	0	2	1	1	1	1	1	10
ROW 18385	N/A	N/A	0	1	1	2	1	1	1	1	1	10
ROW 18388	N/A	N/A	0	1	1	2	1	1	1	1	1	10
ROW 18391	N/A	N/A	0	1	1	2	1	1	1	1	1	10
ROW 18461	N/A	N/A	0	1	1	2	1	1	1	1	1	10
ROW 18474	N/A	N/A	1	1	0	2	1	1	1	1	1	10
ROW 18493	N/A	N/A	0	1	1	2	1	1	1	1	1	10
ROW 18564	N/A	N/A	0	1	1	2	1	1	1	1	1	10
ROW 18603	N/A	N/A	1	1	0	2	1	1	1	1	1	10
ROW 18659	N/A	N/A	0	1	1	2	1	1	1	1	1	10

db_index	Project Name	Stakeholder	Project Type	Jurisdiction	Planning Unit	Watershed	APN	Owner	Street Name
ROW 18686	N/A	N/A	ROW Opportunity	Unincorporated	Central	2.8 San Ramon Creek	N/A	N/A	SUGARLOAF CT
ROW 18752	N/A	N/A	ROW Opportunity	Unincorporated	South	4.3 Alamo Creek / Tassajara Creek	N/A	N/A	SUN STREAM CT
ROW 18803	N/A	N/A	ROW Opportunity	Unincorporated	West	5.3 San Pablo Creek	N/A	N/A	SUNNY LN
ROW 18868	N/A	N/A	ROW Opportunity	Unincorporated	West	5.1 Baxter / Cerrito Richmond Drainages	N/A	N/A	SUNSET TER
ROW 18945	N/A	N/A	ROW Opportunity	Unincorporated	Central	2.5 Kirker Creek	N/A	N/A	SUZANNE DR
ROW 18957	N/A	N/A	ROW Opportunity	Unincorporated	West	5.3 San Pablo Creek	N/A	N/A	SWEENEY CT
ROW 18968	N/A	N/A	ROW Opportunity	Unincorporated	South	4.3 Alamo Creek / Tassajara Creek	N/A	N/A	SWEET WATER CT
ROW 18969	N/A	N/A	ROW Opportunity	Unincorporated	South	4.3 Alamo Creek / Tassajara Creek	N/A	N/A	SWEET WATER DR
ROW 19014	N/A	N/A	ROW Opportunity	Unincorporated	North	3.5 Peyton Slough	N/A	N/A	SYCAMORE ST
ROW 19035	N/A	N/A	ROW Opportunity	Unincorporated	West	5.1 Baxter / Cerrito Richmond Drainages	N/A	N/A	TAFT AVE
ROW 19153	N/A	N/A	ROW Opportunity	Unincorporated	West	5.1 Baxter / Cerrito Richmond Drainages	N/A	N/A	TASSAJARA AVE
ROW 19207	N/A	N/A	ROW Opportunity	Unincorporated	Central	2.3 Grayson Creek / Murderers Creek	N/A	N/A	TEIGLAND RD
ROW 19209	N/A	N/A	ROW Opportunity	Unincorporated	West	5.5 Garrity Creek	N/A	N/A	TELEGRAPH HILL
ROW 19248	N/A	N/A	ROW Opportunity	Unincorporated	Central	2.3 Grayson Creek / Murderers Creek	N/A	N/A	TERRA LN
ROW 19375	N/A	N/A	ROW Opportunity	Unincorporated	Central	2.3 Grayson Creek / Murderers Creek	N/A	N/A	TIBURON CT
ROW 19380	N/A	N/A	ROW Opportunity	Unincorporated	Central	2.1 Las Trampas Creek	N/A	N/A	TICE HOLLOW CT
ROW 19392	N/A	N/A	ROW Opportunity	Unincorporated	Central	2.7 Pine Creek / Galindo Creek	N/A	N/A	TIERRA VERDE CT
ROW 19425	N/A	N/A	ROW Opportunity	Unincorporated	Central	2.4 Willow Creek and Coastal Drainages	N/A	N/A	TINA ST
ROW 19529	N/A	N/A	ROW Opportunity	Unincorporated	North	3.5 Peyton Slough	N/A	N/A	TOYON ST
ROW 19541	N/A	N/A	ROW Opportunity	Unincorporated	Central	2.4 Willow Creek and Coastal Drainages	N/A	N/A	TRADEWINDS CT
ROW 19600	N/A	N/A	ROW Opportunity	Unincorporated	Central	2.8 San Ramon Creek	N/A	N/A	TRETOP TERRACE CT
ROW 19627	N/A	N/A	ROW Opportunity	Unincorporated	West	5.3 San Pablo Creek	N/A	N/A	TRI LN
ROW 19727	N/A	N/A	ROW Opportunity	Unincorporated	Central	2.8 San Ramon Creek	N/A	N/A	TURNER CT
ROW 19763	N/A	N/A	ROW Opportunity	Unincorporated	Central	2.8 San Ramon Creek	N/A	N/A	TWIN PEAKS LN
ROW 19885	N/A	N/A	ROW Opportunity	Unincorporated	Central	2.8 San Ramon Creek	N/A	N/A	VALLETON LN
ROW 19908	N/A	N/A	ROW Opportunity	Unincorporated	West	5.1 Baxter / Cerrito Richmond Drainages	N/A	N/A	VALLEY RD
ROW 19912	N/A	N/A	ROW Opportunity	Unincorporated	West	5.3 San Pablo Creek	N/A	N/A	VALLEY VIEW CT
ROW 19970	N/A	N/A	ROW Opportunity	Unincorporated	South	4.3 Alamo Creek / Tassajara Creek	N/A	N/A	VANESSA WAY
ROW 19982	N/A	N/A	ROW Opportunity	Unincorporated	North	3.5 Peyton Slough	N/A	N/A	VEALE AVE
ROW 20035	N/A	N/A	ROW Opportunity	Unincorporated	Central	2.8 San Ramon Creek	N/A	N/A	VERNAL CT
ROW 20063	N/A	N/A	ROW Opportunity	Unincorporated	Central	2.8 San Ramon Creek	N/A	N/A	VIA ASPERO
ROW 20100	N/A	N/A	ROW Opportunity	Unincorporated	North	3.5 Peyton Slough	N/A	N/A	VIA ESTRELLA
ROW 20108	N/A	N/A	ROW Opportunity	Unincorporated	West	5.3 San Pablo Creek	N/A	N/A	VIA GIARAMITA
ROW 20149	N/A	N/A	ROW Opportunity	Unincorporated	North	3.1 Alhambra Creek	N/A	N/A	VIA VAQUEROS
ROW 2015	N/A	N/A	ROW Opportunity	Unincorporated	West	5.1 Baxter / Cerrito Richmond Drainages	N/A	N/A	BERNHARD AVE
ROW 20210	N/A	N/A	ROW Opportunity	Unincorporated	Central	2.3 Grayson Creek / Murderers Creek	N/A	N/A	VILLA CT
ROW 20249	N/A	N/A	ROW Opportunity	Unincorporated	North	3.5 Peyton Slough	N/A	N/A	VINE AVE
ROW 20277	N/A	N/A	ROW Opportunity	Unincorporated	Central	2.4 Willow Creek and Coastal Drainages	N/A	N/A	VIRGIL CT
ROW 20278	N/A	N/A	ROW Opportunity	Unincorporated	Central	2.4 Willow Creek and Coastal Drainages	N/A	N/A	VIRGIL ST
ROW 20282	N/A	N/A	ROW Opportunity	Unincorporated	Central	2.8 San Ramon Creek	N/A	N/A	VIRGINIA CT
ROW 20291	N/A	N/A	ROW Opportunity	Unincorporated	Central	2.8 San Ramon Creek	N/A	N/A	VIRGINIA LN
ROW 20327	N/A	N/A	ROW Opportunity	Unincorporated	West	5.1 Baxter / Cerrito Richmond Drainages	N/A	N/A	VISTA HEIGHTS RD
ROW 20451	N/A	N/A	ROW Opportunity	Unincorporated	Central	2.8 San Ramon Creek	N/A	N/A	W HAWTHORNE DR
ROW 20479	N/A	N/A	ROW Opportunity	Unincorporated	Central	2.3 Grayson Creek / Murderers Creek	N/A	N/A	W PARK CT
ROW 20597	N/A	N/A	ROW Opportunity	Unincorporated	North	3.1 Alhambra Creek	N/A	N/A	WANDA WAY
ROW 20610	N/A	N/A	ROW Opportunity	Unincorporated	Central	2.8 San Ramon Creek	N/A	N/A	WARD DR
ROW 20655	N/A	N/A	ROW Opportunity	Unincorporated	Central	2.3 Grayson Creek / Murderers Creek	N/A	N/A	WATERBIRD WAY
ROW 20656	N/A	N/A	ROW Opportunity	Unincorporated	North	3.5 Peyton Slough	N/A	N/A	WATERBIRD WAY
ROW 20698	N/A	N/A	ROW Opportunity	Unincorporated	Central	2.4 Willow Creek and Coastal Drainages	N/A	N/A	WATERVIEW PL
ROW 20741	N/A	N/A	ROW Opportunity	Unincorporated	Central	2.3 Grayson Creek / Murderers Creek	N/A	N/A	WEE DONAGAL
ROW 20754	N/A	N/A	ROW Opportunity	Unincorporated	Central	2.4 Willow Creek and Coastal Drainages	N/A	N/A	WELDON ST
ROW 20902	N/A	N/A	ROW Opportunity	Unincorporated	South	4.3 Alamo Creek / Tassajara Creek	N/A	N/A	WHISPERING OAKS DR
ROW 20930	N/A	N/A	ROW Opportunity	Unincorporated	Central	2.8 San Ramon Creek	N/A	N/A	WHITE OAK PL
ROW 20960	N/A	N/A	ROW Opportunity	Unincorporated	Central	2.3 Grayson Creek / Murderers Creek	N/A	N/A	WHITFIELD CT
ROW 21006	N/A	N/A	ROW Opportunity	Unincorporated	Central	2.8 San Ramon Creek	N/A	N/A	WILD OAK CT
ROW 21040	N/A	N/A	ROW Opportunity	Unincorporated	Central	2.4 Willow Creek and Coastal Drainages	N/A	N/A	WILDES CT
ROW 21099	N/A	N/A	ROW Opportunity	Unincorporated	North	3.3 Rodeo Creek	N/A	N/A	WILLOW AVE
ROW 21156	N/A	N/A	ROW Opportunity	Unincorporated	North	3.5 Peyton Slough	N/A	N/A	WILSON AVE
ROW 21159	N/A	N/A	ROW Opportunity	Unincorporated	Central	2.8 San Ramon Creek	N/A	N/A	WILSON CT
ROW 21172	N/A	N/A	ROW Opportunity	Unincorporated	Central	2.3 Grayson Creek / Murderers Creek	N/A	N/A	WINCHESTER CT
ROW 2118	N/A	N/A	ROW Opportunity	Unincorporated	Central	2.8 San Ramon Creek	N/A	N/A	WINDCHESSA PK
ROW 21196	N/A	N/A	ROW Opportunity	Unincorporated	Central	2.8 San Ramon Creek	N/A	N/A	WINDING GLEN
ROW 21312	N/A	N/A	ROW Opportunity	Unincorporated	Central	2.4 Willow Creek and Coastal Drainages	N/A	N/A	WOLLAM AVE
ROW 21323	N/A	N/A	ROW Opportunity	Unincorporated	Central	2.8 San Ramon Creek	N/A	N/A	WOOD VALLEY PL
ROW 21354	N/A	N/A	ROW Opportunity	Unincorporated	Central	2.1 Las Trampas Creek	N/A	N/A	WOODHAVEN LN
ROW 21466	N/A	N/A	ROW Opportunity	Unincorporated	West	5.1 Baxter / Cerrito Richmond Drainages	N/A	N/A	YALE AVE
ROW 21468	N/A	N/A	ROW Opportunity	Unincorporated	West	5.1 Baxter / Cerrito Richmond Drainages	N/A	N/A	YALE CIR
ROW 21491	N/A	N/A	ROW Opportunity	Unincorporated	Central	2.8 San Ramon Creek	N/A	N/A	YETTA DR
ROW 21504	N/A	N/A	ROW Opportunity	Unincorporated	Central	2.4 Willow Creek and Coastal Drainages	N/A	N/A	YOLO CT
ROW 21604	N/A	N/A	ROW Opportunity	Unincorporated	Central	2.1 Las Trampas Creek	N/A	N/A	STATE RTE 24
ROW 2201	N/A	N/A	ROW Opportunity	Unincorporated	Central	2.8 San Ramon Creek	N/A	N/A	BLACKHAWK CLUB DR
ROW 2235	N/A	N/A	ROW Opportunity	Unincorporated	Central	2.8 San Ramon Creek	N/A	N/A	BLACKWOOD CT
ROW 2237	N/A	N/A	ROW Opportunity	Unincorporated	Central	2.8 San Ramon Creek	N/A	N/A	BLACKWOOD DR
ROW 2248	N/A	N/A	ROW Opportunity	Unincorporated	Central	2.4 Willow Creek and Coastal Drainages	N/A	N/A	BLAINE CT
ROW 2303	N/A	N/A	ROW Opportunity	Unincorporated	South	4.3 Alamo Creek / Tassajara Creek	N/A	N/A	BLUE SPUR CIR
ROW 2346	N/A	N/A	ROW Opportunity	Unincorporated	Central	2.4 Willow Creek and Coastal Drainages	N/A	N/A	BOEGER PL
ROW 2366	N/A	N/A	ROW Opportunity	Unincorporated	South	4.3 Alamo Creek / Tassajara Creek	N/A	N/A	BOLLINGER CANYON RD
ROW 2456	N/A	N/A	ROW Opportunity	Unincorporated	Central	2.1 Las Trampas Creek	N/A	N/A	BOULEVARD WAY
ROW 2475	N/A	N/A	ROW Opportunity	Unincorporated	Central	2.7 Pine Creek / Galindo Creek	N/A	N/A	BOWLING GREEN DR
ROW 2576	N/A	N/A	ROW Opportunity	Unincorporated	Central	2.3 Grayson Creek / Murderers Creek	N/A	N/A	BRIA CT
ROW 2667	N/A	N/A	ROW Opportunity	Unincorporated	South	4.3 Alamo Creek / Tassajara Creek	N/A	N/A	BRISTOL CT
ROW 2695	N/A	N/A	ROW Opportunity	Unincorporated	West	5.5 Garrity Creek	N/A	N/A	BROADMORE AVE
ROW 271	N/A	N/A	ROW Opportunity	Unincorporated	North	3.4 Carquinez Straits Drainages	N/A	N/A	3RD ST
ROW 2787	N/A	N/A	ROW Opportunity	Unincorporated	Central	2.8 San Ramon Creek	N/A	N/A	BROOKTREE DR
ROW 2828	N/A	N/A	ROW Opportunity	Unincorporated	West	5.3 San Pablo Creek	N/A	N/A	BRUNO RD
ROW 2839	N/A	N/A	ROW Opportunity	Unincorporated	Central	2.8 San Ramon Creek	N/A	N/A	BRYAN CT
ROW 2840	N/A	N/A	ROW Opportunity	Unincorporated	Central	2.8 San Ramon Creek	N/A	N/A	BRYAN DR
ROW 2877	N/A	N/A	ROW Opportunity	Unincorporated	South	4.3 Alamo Creek / Tassajara Creek	N/A	N/A	BUCKINGHAM PL
ROW 2909	N/A	N/A	ROW Opportunity	Unincorporated	North	3.1 Alhambra Creek	N/A	N/A	BUNDROS CT
ROW 2917	N/A	N/A	ROW Opportunity	Unincorporated	Central	2.4 Willow Creek and Coastal Drainages	N/A	N/A	BURDICK DR
ROW 2919	N/A	N/A	ROW Opportunity	Unincorporated	West	5.3 San Pablo Creek	N/A	N/A	BURGESS WAY
ROW 2972	N/A	N/A	ROW Opportunity	Unincorporated	Central	2.4 Willow Creek and Coastal Drainages	N/A	N/A	BUSTOS CIR
ROW 2974	N/A	N/A	ROW Opportunity	Unincorporated	Central	2.4 Willow Creek and Coastal Drainages	N/A	N/A	BUSTOS WAY
ROW 2984	N/A	N/A	ROW Opportunity	Unincorporated	Central	2.8 San Ramon Creek	N/A	N/A	BUTTERCUP CT
ROW 303	N/A	N/A	ROW Opportunity	Unincorporated	North	3.4 Carquinez Straits Drainages	N/A	N/A	4TH ST
ROW 3149	N/A	N/A	ROW Opportunity	Unincorporated	Central	2.1 Las Trampas Creek	N/A	N/A	CAM POSADA
ROW 3172	N/A	N/A	ROW Opportunity	Unincorporated	South	4.3 Alamo Creek / Tassajara Creek	N/A	N/A	CAM TASSAJARA
ROW 3237	N/A	N/A	ROW Opportunity	Unincorporated	Central	2.8 San Ramon Creek	N/A	N/A	CAMINAR WAY
ROW 324	N/A	N/A	ROW Opportunity	Unincorporated	North	3.4 Carquinez Straits Drainages	N/A	N/A	6TH ST
ROW 3272	N/A	N/A	ROW Opportunity	Unincorporated	Central	2.8 San Ramon Creek	N/A	N/A	CAMPO PELOTA
ROW 3313	N/A	N/A	ROW Opportunity	Unincorporated	Central	2.8 San Ramon Creek	N/A	N/A	CANDLESTON PL
ROW 3375	N/A	N/A	ROW Opportunity	Unincorporated	North	3.4 Carquinez Straits Drainages	N/A	N/A	CANYON LAKE DR
ROW 3379	N/A	N/A	ROW Opportunity	Unincorporated	Central	2.8 San Ramon Creek	N/A	N/A	CANYON OAK CT
ROW 3380	N/A	N/A	ROW Opportunity	Unincorporated	Central	2.8 San Ramon Creek	N/A	N/A	CANYON OAK LN
ROW 3381	N/A	N/A	ROW Opportunity	Unincorporated	Central	2.8 San Ramon Creek	N/A	N/A	CANYON OAK PL
ROW 3439	N/A	N/A	ROW Opportunity	Unincorporated	Central	2.4 Willow Creek and Coastal Drainages	N/A	N/A	CAPTAINS CT
ROW 3441	N/A	N/A	ROW Opportunity	Unincorporated	Central	2.4 Willow Creek and Coastal Drainages	N/A	N/A	CAPTAINS CT
ROW 3535	N/A	N/A	ROW Opportunity	Unincorporated	Central	2.3 Grayson Creek / Murderers Creek	N/A	N/A	CARMELLO RD
ROW 3539	N/A	N/A	ROW Opportunity	Unincorporated	South	4.3 Alamo Creek / Tassajara Creek	N/A	N/A	CARMEN CT
ROW 3542	N/A	N/A	ROW Opportunity	Unincorporated	South	4.3 Alamo Creek / Tassajara Creek	N/A	N/A	CARMEN WAY
ROW 3587	N/A	N/A	ROW Opportunity	Unincorporated	West	5.1 Baxter / Cerrito Richmond Drainages	N/A	N/A	CARQUINEZ AVE
ROW 359	N/A	N/A	ROW Opportunity	Unincorporated	North	3.4 Carquinez Straits Drainages	N/A	N/A	A ST
ROW 3599	N/A	N/A	ROW Opportunity	Unincorporated	Central	2.3 Grayson Creek / Murderers Creek	N/A	N/A	CARRIAGE LN
ROW 3607	N/A	N/A	ROW Opportunity	Unincorporated	Central	2.1 Las Trampas Creek	N/A	N/A	CARROL PL
ROW 3608	N/A	N/A	ROW Opportunity	Unincorporated	Central	2.8 San Ramon Creek	N/A	N/A	CARROL RD
ROW 3648	N/A	N/A	ROW Opportunity	Unincorporated	South	4.3 Alamo Creek / Tassajara Creek	N/A	N/A	CASABLANCA ST
ROW 3650	N/A	N/A	ROW Opportunity	Unincorporated	South	4.3 Alamo Creek / Tassajara Creek	N/A	N/A	CASABLANCA TER

db_index	Project Name	Size	Slope	Infiltration	Yield Class	Removes Pollutant Loads	Augments Water Supply	Provides Flood Control	Reestablishes Natural Drainage	Develops Open Space	Community	Total Score
ROW 18686	N/A	N/A	0	1	1	2	1	1	1	1	1	10
ROW 18752	N/A	N/A	1	1	0	2	1	1	1	1	1	10
ROW 18803	N/A	N/A	0	1	0	2	1	1	1	1	1	10
ROW 18868	N/A	N/A	0	1	1	2	1	1	1	1	1	10
ROW 18945	N/A	N/A	1	1	0	2	1	1	1	1	1	10
ROW 18957	N/A	N/A	0	1	1	2	1	1	1	1	1	10
ROW 18968	N/A	N/A	1	1	0	2	1	1	1	1	1	10
ROW 18969	N/A	N/A	1	1	0	2	1	1	1	1	1	10
ROW 19014	N/A	N/A	1	1	0	2	1	1	1	1	1	10
ROW 19035	N/A	N/A	0	1	1	2	1	1	1	1	1	10
ROW 19153	N/A	N/A	0	1	1	2	1	1	1	1	1	10
ROW 19207	N/A	N/A	0	1	1	2	1	1	1	1	1	10
ROW 19209	N/A	N/A	0	1	1	2	1	1	1	1	1	10
ROW 19248	N/A	N/A	0	1	1	2	1	1	1	1	1	10
ROW 19375	N/A	N/A	0	1	1	2	1	1	1	1	1	10
ROW 19380	N/A	N/A	0	1	1	2	1	1	1	1	1	10
ROW 19392	N/A	N/A	0	1	1	2	1	1	1	1	1	10
ROW 19425	N/A	N/A	1	1	0	2	1	1	1	1	1	10
ROW 19529	N/A	N/A	1	1	0	2	1	1	1	1	1	10
ROW 19541	N/A	N/A	1	1	0	2	1	1	1	1	1	10
ROW 19600	N/A	N/A	1	1	0	2	1	1	1	1	1	10
ROW 19627	N/A	N/A	0	1	1	2	1	1	1	1	1	10
ROW 19727	N/A	N/A	1	1	0	2	1	1	1	1	1	10
ROW 19763	N/A	N/A	0	1	1	2	1	1	1	1	1	10
ROW 19885	N/A	N/A	0	1	1	2	1	1	1	1	1	10
ROW 19908	N/A	N/A	0	1	1	2	1	1	1	1	1	10
ROW 19912	N/A	N/A	0	1	1	2	1	1	1	1	1	10
ROW 19970	N/A	N/A	1	1	0	2	1	1	1	1	1	10
ROW 19982	N/A	N/A	1	1	0	2	1	1	1	1	1	10
ROW 20035	N/A	N/A	0	1	1	2	1	1	1	1	1	10
ROW 20063	N/A	N/A	0	1	1	2	1	1	1	1	1	10
ROW 20100	N/A	N/A	1	1	0	2	1	1	1	1	1	10
ROW 20108	N/A	N/A	0	1	1	2	1	1	1	1	1	10
ROW 20149	N/A	N/A	0	1	1	2	1	1	1	1	1	10
ROW 2015	N/A	N/A	0	1	1	2	1	1	1	1	1	10
ROW 20210	N/A	N/A	0	1	1	2	1	1	1	1	1	10
ROW 20249	N/A	N/A	1	1	0	2	1	1	1	1	1	10
ROW 20277	N/A	N/A	1	1	0	2	1	1	1	1	1	10
ROW 20278	N/A	N/A	1	1	0	2	1	1	1	1	1	10
ROW 20282	N/A	N/A	1	1	0	2	1	1	1	1	1	10
ROW 20291	N/A	N/A	1	1	0	2	1	1	1	1	1	10
ROW 20327	N/A	N/A	1	1	0	2	1	1	1	1	1	10
ROW 20451	N/A	N/A	0	1	1	2	1	1	1	1	1	10
ROW 20479	N/A	N/A	0	1	1	2	1	1	1	1	1	10
ROW 20597	N/A	N/A	0	1	1	2	1	1	1	1	1	10
ROW 20610	N/A	N/A	0	1	1	2	1	1	1	1	1	10
ROW 20655	N/A	N/A	1	1	0	2	1	1	1	1	1	10
ROW 20656	N/A	N/A	1	1	0	2	1	1	1	1	1	10
ROW 20690	N/A	N/A	1	1	0	2	1	1	1	1	1	10
ROW 20741	N/A	N/A	0	1	1	2	1	1	1	1	1	10
ROW 20754	N/A	N/A	1	1	0	2	1	1	1	1	1	10
ROW 20902	N/A	N/A	1	1	0	2	1	1	1	1	1	10
ROW 20930	N/A	N/A	1	1	0	2	1	1	1	1	1	10
ROW 20960	N/A	N/A	0	1	1	2	1	1	1	1	1	10
ROW 21006	N/A	N/A	0	1	1	2	1	1	1	1	1	10
ROW 21040	N/A	N/A	1	1	0	2	1	1	1	1	1	10
ROW 21099	N/A	N/A	1	1	0	2	1	1	1	1	1	10
ROW 21156	N/A	N/A	1	1	0	2	1	1	1	1	1	10
ROW 21159	N/A	N/A	0	1	1	2	1	1	1	1	1	10
ROW 21172	N/A	N/A	1	1	0	2	1	1	1	1	1	10
ROW 2118	N/A	N/A	1	1	0	2	1	1	1	1	1	10
ROW 21196	N/A	N/A	0	1	1	2	1	1	1	1	1	10
ROW 21312	N/A	N/A	1	1	0	2	1	1	1	1	1	10
ROW 21323	N/A	N/A	1	1	0	2	1	1	1	1	1	10
ROW 21354	N/A	N/A	0	1	1	2	1	1	1	1	1	10
ROW 21466	N/A	N/A	0	1	1	2	1	1	1	1	1	10
ROW 21468	N/A	N/A	0	1	1	2	1	1	1	1	1	10
ROW 21491	N/A	N/A	0	1	1	2	1	1	1	1	1	10
ROW 21504	N/A	N/A	1	1	0	2	1	1	1	1	1	10
ROW 21604	N/A	N/A	0	1	1	2	1	1	1	1	1	10
ROW 2201	N/A	N/A	1	1	0	2	1	1	1	1	1	10
ROW 2235	N/A	N/A	0	1	1	2	1	1	1	1	1	10
ROW 2237	N/A	N/A	0	1	1	2	1	1	1	1	1	10
ROW 2248	N/A	N/A	1	1	0	2	1	1	1	1	1	10
ROW 2303	N/A	N/A	1	1	0	2	1	1	1	1	1	10
ROW 2346	N/A	N/A	1	1	0	2	1	1	1	1	1	10
ROW 2366	N/A	N/A	1	1	0	2	1	1	1	1	1	10
ROW 2456	N/A	N/A	0	1	1	2	1	1	1	1	1	10
ROW 2475	N/A	N/A	1	1	0	2	1	1	1	1	1	10
ROW 2576	N/A	N/A	0	1	1	2	1	1	1	1	1	10
ROW 2667	N/A	N/A	1	1	0	2	1	1	1	1	1	10
ROW 2695	N/A	N/A	0	1	1	2	1	1	1	1	1	10
ROW 271	N/A	N/A	1	1	0	2	1	1	1	1	1	10
ROW 2787	N/A	N/A	1	1	0	2	1	1	1	1	1	10
ROW 2828	N/A	N/A	0	1	1	2	1	1	1	1	1	10
ROW 2839	N/A	N/A	1	1	0	2	1	1	1	1	1	10
ROW 2840	N/A	N/A	1	1	0	2	1	1	1	1	1	10
ROW 2877	N/A	N/A	1	1	0	2	1	1	1	1	1	10
ROW 2909	N/A	N/A	1	1	0	2	1	1	1	1	1	10
ROW 2917	N/A	N/A	1	1	0	2	1	1	1	1	1	10
ROW 2919	N/A	N/A	0	1	1	2	1	1	1	1	1	10
ROW 2972	N/A	N/A	1	1	0	2	1	1	1	1	1	10
ROW 2974	N/A	N/A	1	1	0	2	1	1	1	1	1	10
ROW 2984	N/A	N/A	0	1	1	2	1	1	1	1	1	10
ROW 303	N/A	N/A	1	1	0	2	1	1	1	1	1	10
ROW 3149	N/A	N/A	0	1	1	2	1	1	1	1	1	10
ROW 3172	N/A	N/A	1	1	0	2	1	1	1	1	1	10
ROW 3237	N/A	N/A	0	1	1	2	1	1	1	1	1	10
ROW 324	N/A	N/A	0	1	1	2	1	1	1	1	1	10
ROW 3272	N/A	N/A	1	1	0	2	1	1	1	1	1	10
ROW 3313	N/A	N/A	0	1	1	2	1	1	1	1	1	10
ROW 3375	N/A	N/A	0	1	1	2	1	1	1	1	1	10
ROW 3379	N/A	N/A	1	1	0	2	1	1	1	1	1	10
ROW 3380	N/A	N/A	1	1	0	2	1	1	1	1	1	10
ROW 3381	N/A	N/A	1	1	0	2	1	1	1	1	1	10
ROW 3439	N/A	N/A	1	1	0	2	1	1	1	1	1	10
ROW 3441	N/A	N/A	1	1	0	2	1	1	1	1	1	10
ROW 3535	N/A	N/A	0	1	1	2	1	1	1	1	1	10
ROW 3539	N/A	N/A	1	1	0	2	1	1	1	1	1	10
ROW 3542	N/A	N/A	1	1	0	2	1	1	1	1	1	10
ROW 3587	N/A	N/A	0	1	1	2	1	1	1	1	1	10
ROW 359	N/A	N/A	0	1	1	2	1	1	1	1	1	10
ROW 3599	N/A	N/A	0	1	1	2	1	1	1	1	1	10
ROW 3607	N/A	N/A	0	1	1	2	1	1	1	1	1	10
ROW 3608	N/A	N/A	0	1	1	2	1	1	1	1	1	10
ROW 3648	N/A	N/A	1	1	0	2	1	1	1	1	1	10
ROW 3650	N/A	N/A	1	1	0	2	1	1	1	1	1	10

db_index	Project Name	Stakeholder	Project Type	Jurisdiction	Planning Unit	Watershed	APN	Owner	Street Name
ROW 3677	N/A	N/A	ROW Opportunity	Unincorporated	Central	2.4 Willow Creek and Coastal Drainages	N/A	N/A	CASKEY ST
ROW 3706	N/A	N/A	ROW Opportunity	Unincorporated	Central	2.1 Las Trampas Creek	N/A	N/A	CASTLE GLEN RD
ROW 3708	N/A	N/A	ROW Opportunity	Unincorporated	Central	2.1 Las Trampas Creek	N/A	N/A	CASTLE HILL RANCH RD
ROW 3753	N/A	N/A	ROW Opportunity	Unincorporated	North	3.5 Peyton Slough	N/A	N/A	CATALPA ST
ROW 3791	N/A	N/A	ROW Opportunity	Unincorporated	North	3.5 Peyton Slough	N/A	N/A	CECILIA LN
ROW 3861	N/A	N/A	ROW Opportunity	Unincorporated	Central	2.1 Las Trampas Creek	N/A	N/A	CENTER CT
ROW 3880	N/A	N/A	ROW Opportunity	Unincorporated	Central	2.3 Grayson Creek / Murderers Creek	N/A	N/A	CENTRAL AVE
ROW 3946	N/A	N/A	ROW Opportunity	Unincorporated	Central	2.4 Willow Creek and Coastal Drainages	N/A	N/A	CHADWICK CIR
ROW 3947	N/A	N/A	ROW Opportunity	Unincorporated	Central	2.4 Willow Creek and Coastal Drainages	N/A	N/A	CHADWICK LN
ROW 3949	N/A	N/A	ROW Opportunity	Unincorporated	Central	2.4 Willow Creek and Coastal Drainages	N/A	N/A	CHADWICK LN
ROW 3950	N/A	N/A	ROW Opportunity	Unincorporated	Central	2.4 Willow Creek and Coastal Drainages	N/A	N/A	CHADWICK LN
ROW 3963	N/A	N/A	ROW Opportunity	Unincorporated	Central	2.8 San Ramon Creek	N/A	N/A	CHANCELLOR CT
ROW 3975	N/A	N/A	ROW Opportunity	Unincorporated	South	4.3 Alamo Creek / Tassajara Creek	N/A	N/A	CHANNI CT
ROW 3976	N/A	N/A	ROW Opportunity	Unincorporated	South	4.3 Alamo Creek / Tassajara Creek	N/A	N/A	CHANNI LOOP
ROW 4145	N/A	N/A	ROW Opportunity	Unincorporated	North	3.5 Peyton Slough	N/A	N/A	CHESTNUT ST
ROW 4219	N/A	N/A	ROW Opportunity	Unincorporated	West	5.3 San Pablo Creek	N/A	N/A	CHRISTOPHER CT
ROW 4297	N/A	N/A	ROW Opportunity	Unincorporated	West	5.1 Baxter / Cerrito Richmond Drainages	N/A	N/A	CLAREMONT AVE
ROW 4323	N/A	N/A	ROW Opportunity	Unincorporated	West	5.3 San Pablo Creek	N/A	N/A	CLARK RD
ROW 4326	N/A	N/A	ROW Opportunity	Unincorporated	Central	2.8 San Ramon Creek	N/A	N/A	CLARKIN CT
ROW 4359	N/A	N/A	ROW Opportunity	Unincorporated	South	4.3 Alamo Creek / Tassajara Creek	N/A	N/A	CLEAR LAKE ST
ROW 436	N/A	N/A	ROW Opportunity	Unincorporated	Central	2.3 Grayson Creek / Murderers Creek	N/A	N/A	ADELAIDE DR
ROW 4387	N/A	N/A	ROW Opportunity	Unincorporated	Central	2.8 San Ramon Creek	N/A	N/A	CLIFF LN
ROW 4390	N/A	N/A	ROW Opportunity	Unincorporated	Central	2.4 Willow Creek and Coastal Drainages	N/A	N/A	CLIFFORD CT
ROW 4399	N/A	N/A	ROW Opportunity	Unincorporated	West	5.1 Baxter / Cerrito Richmond Drainages	N/A	N/A	CLINTON AVE
ROW 4407	N/A	N/A	ROW Opportunity	Unincorporated	Central	2.3 Grayson Creek / Murderers Creek	N/A	N/A	CLIPPER LN
ROW 444	N/A	N/A	ROW Opportunity	Unincorporated	Central	2.8 San Ramon Creek	N/A	N/A	ADELINE DR
ROW 4516	N/A	N/A	ROW Opportunity	Unincorporated	West	5.1 Baxter / Cerrito Richmond Drainages	N/A	N/A	COLGATE AVE
ROW 4550	N/A	N/A	ROW Opportunity	Unincorporated	Central	2.3 Grayson Creek / Murderers Creek	N/A	N/A	COLT CT
ROW 4642	N/A	N/A	ROW Opportunity	Unincorporated	South	4.3 Alamo Creek / Tassajara Creek	N/A	N/A	CONEJO LN
ROW 4655	N/A	N/A	ROW Opportunity	Unincorporated	Central	2.4 Willow Creek and Coastal Drainages	N/A	N/A	CONNIE CT
ROW 4679	N/A	N/A	ROW Opportunity	Unincorporated	West	5.1 Baxter / Cerrito Richmond Drainages	N/A	N/A	CONTRA COSTA DR
ROW 4687	N/A	N/A	ROW Opportunity	Unincorporated	East	1.5 West Antioch Creek	N/A	N/A	CONTRA LOMA BLVD
ROW 4749	N/A	N/A	ROW Opportunity	Unincorporated	Central	2.4 Willow Creek and Coastal Drainages	N/A	N/A	CONLISS ST
ROW 4768	N/A	N/A	ROW Opportunity	Unincorporated	Central	2.8 San Ramon Creek	N/A	N/A	CORONADO CT
ROW 4794	N/A	N/A	ROW Opportunity	Unincorporated	North	3.5 Peyton Slough	N/A	N/A	CORTE CIELO
ROW 4824	N/A	N/A	ROW Opportunity	Unincorporated	North	3.5 Peyton Slough	N/A	N/A	CORTE LADO
ROW 484	N/A	N/A	ROW Opportunity	Unincorporated	Central	2.4 Willow Creek and Coastal Drainages	N/A	N/A	AGUA WAY
ROW 4954	N/A	N/A	ROW Opportunity	Unincorporated	Central	2.1 Las Trampas Creek	N/A	N/A	COVENTRY CT
ROW 5012	N/A	N/A	ROW Opportunity	Unincorporated	East	1.4 Lower Marsh Creek	N/A	N/A	CREEK RD
ROW 5013	N/A	N/A	ROW Opportunity	Unincorporated	North	3.5 Peyton Slough	N/A	N/A	CREEK RD
ROW 5021	N/A	N/A	ROW Opportunity	Unincorporated	West	5.3 San Pablo Creek	N/A	N/A	CREEKSIDE CT
ROW 5035	N/A	N/A	ROW Opportunity	Unincorporated	South	4.3 Alamo Creek / Tassajara Creek	N/A	N/A	CREEKVIEW PL
ROW 5060	N/A	N/A	ROW Opportunity	Unincorporated	Central	2.8 San Ramon Creek	N/A	N/A	CREST AVE
ROW 5064	N/A	N/A	ROW Opportunity	Unincorporated	West	5.1 Baxter / Cerrito Richmond Drainages	N/A	N/A	CREST AVE
ROW 508	N/A	N/A	ROW Opportunity	Unincorporated	Central	2.8 San Ramon Creek	N/A	N/A	ALAMO GLEN TRL
ROW 5098	N/A	N/A	ROW Opportunity	Unincorporated	North	3.4 Carquinez Straits Drainages	N/A	N/A	CRESTVIEW ST
ROW 5184	N/A	N/A	ROW Opportunity	Unincorporated	South	4.3 Alamo Creek / Tassajara Creek	N/A	N/A	CRYSTAL SPRINGS CT
ROW 5376	N/A	N/A	ROW Opportunity	Unincorporated	Central	2.4 Willow Creek and Coastal Drainages	N/A	N/A	DANIELLE PL
ROW 5407	N/A	N/A	ROW Opportunity	Unincorporated	North	3.5 Peyton Slough	N/A	N/A	DARCE WAY
ROW 5508	N/A	N/A	ROW Opportunity	Unincorporated	South	4.3 Alamo Creek / Tassajara Creek	N/A	N/A	DEEPCREEK CT
ROW 5510	N/A	N/A	ROW Opportunity	Unincorporated	South	4.3 Alamo Creek / Tassajara Creek	N/A	N/A	DEER CREEK LN
ROW 5520	N/A	N/A	ROW Opportunity	Unincorporated	Central	2.8 San Ramon Creek	N/A	N/A	DEER MEADOW LN
ROW 5521	N/A	N/A	ROW Opportunity	Unincorporated	Central	2.8 San Ramon Creek	N/A	N/A	DEER MEADOW PL
ROW 5575	N/A	N/A	ROW Opportunity	Unincorporated	Central	2.3 Grayson Creek / Murderers Creek	N/A	N/A	DEL CENTRO CT
ROW 5589	N/A	N/A	ROW Opportunity	Unincorporated	Central	2.3 Grayson Creek / Murderers Creek	N/A	N/A	DEL MAR DR
ROW 5594	N/A	N/A	ROW Opportunity	Unincorporated	West	5.2 Wildcat Creek	N/A	N/A	DEL MONTE AVE
ROW 5595	N/A	N/A	ROW Opportunity	Unincorporated	Central	2.1 Las Trampas Creek	N/A	N/A	DEL MONTE CT
ROW 5605	N/A	N/A	ROW Opportunity	Unincorporated	Central	2.3 Grayson Creek / Murderers Creek	N/A	N/A	DEL OCEANO DR
ROW 5626	N/A	N/A	ROW Opportunity	Unincorporated	West	5.3 San Pablo Creek	N/A	N/A	DEL VALLE CIR
ROW 5685	N/A	N/A	ROW Opportunity	Unincorporated	North	5.1 Alhambra Creek	N/A	N/A	DEODERA WAY
ROW 5748	N/A	N/A	ROW Opportunity	Unincorporated	West	5.1 Baxter / Cerrito Richmond Drainages	N/A	N/A	DUNDEE RD
ROW 5751	N/A	N/A	ROW Opportunity	Unincorporated	Central	2.1 Las Trampas Creek	N/A	N/A	DEWING LN
ROW 5775	N/A	N/A	ROW Opportunity	Unincorporated	Central	2.6 Mt. Diablo Creek	N/A	N/A	DIABLO PKWY
ROW 5842	N/A	N/A	ROW Opportunity	Unincorporated	Central	2.4 Willow Creek and Coastal Drainages	N/A	N/A	DILY LN
ROW 5872	N/A	N/A	ROW Opportunity	Unincorporated	Central	2.4 Willow Creek and Coastal Drainages	N/A	N/A	DODD CT
ROW 5939	N/A	N/A	ROW Opportunity	Unincorporated	Central	2.3 Grayson Creek / Murderers Creek	N/A	N/A	DONEGAL WAY
ROW 5946	N/A	N/A	ROW Opportunity	Unincorporated	West	5.3 San Pablo Creek	N/A	N/A	DONNA MAE CT
ROW 5953	N/A	N/A	ROW Opportunity	Unincorporated	West	5.5 Garrity Creek	N/A	N/A	DOOLIN CT
ROW 5972	N/A	N/A	ROW Opportunity	Unincorporated	West	5.1 Baxter / Cerrito Richmond Drainages	N/A	N/A	DOREMUS AVE
ROW 5973	N/A	N/A	ROW Opportunity	Unincorporated	Central	2.8 San Ramon Creek	N/A	N/A	DORIS AVE
ROW 6074	N/A	N/A	ROW Opportunity	Unincorporated	West	5.3 San Pablo Creek	N/A	N/A	DRIFTWOOD CT
ROW 6079	N/A	N/A	ROW Opportunity	Unincorporated	Central	2.4 Willow Creek and Coastal Drainages	N/A	N/A	DRIFTWOOD DR
ROW 6147	N/A	N/A	ROW Opportunity	Unincorporated	West	5.5 Garrity Creek	N/A	N/A	DUNDEE RD
ROW 620	N/A	N/A	ROW Opportunity	Unincorporated	West	5.6 Rheem Creek	N/A	N/A	ALHAMBRA RD
ROW 6271	N/A	N/A	ROW Opportunity	Unincorporated	Central	2.3 Grayson Creek / Murderers Creek	N/A	N/A	E PARK CT
ROW 6353	N/A	N/A	ROW Opportunity	Unincorporated	South	4.3 Alamo Creek / Tassajara Creek	N/A	N/A	EASTBROOK CT
ROW 6472	N/A	N/A	ROW Opportunity	Unincorporated	Central	2.8 San Ramon Creek	N/A	N/A	EL CAMINO CORTO
ROW 6492	N/A	N/A	ROW Opportunity	Unincorporated	West	5.5 Garrity Creek	N/A	N/A	EL CENTRO RD
ROW 6562	N/A	N/A	ROW Opportunity	Unincorporated	Central	2.6 Mt. Diablo Creek	N/A	N/A	EL PORTAL DR
ROW 6564	N/A	N/A	ROW Opportunity	Unincorporated	Central	2.6 Mt. Diablo Creek	N/A	N/A	EL PORTAL PL
ROW 660	N/A	N/A	ROW Opportunity	Unincorporated	Central	2.7 Pine Creek / Galindo Creek	N/A	N/A	ALLEGHENY DR
ROW 6623	N/A	N/A	ROW Opportunity	Unincorporated	West	5.1 Baxter / Cerrito Richmond Drainages	N/A	N/A	ELDRIDGE CT
ROW 6636	N/A	N/A	ROW Opportunity	Unincorporated	Central	2.7 Pine Creek / Galindo Creek	N/A	N/A	ELIOT CT
ROW 6637	N/A	N/A	ROW Opportunity	Unincorporated	Central	2.8 San Ramon Creek	N/A	N/A	ELIOTT CT
ROW 6683	N/A	N/A	ROW Opportunity	Unincorporated	North	3.3 Rodes Creek	N/A	N/A	ELM DR
ROW 6710	N/A	N/A	ROW Opportunity	Unincorporated	West	5.3 San Pablo Creek	N/A	N/A	ELMWOOD RD
ROW 6749	N/A	N/A	ROW Opportunity	Unincorporated	Central	2.8 San Ramon Creek	N/A	N/A	EMMONS CANYON CT
ROW 6751	N/A	N/A	ROW Opportunity	Unincorporated	Central	2.8 San Ramon Creek	N/A	N/A	EMMONS CANYON LN
ROW 6794	N/A	N/A	ROW Opportunity	Unincorporated	Central	2.8 San Ramon Creek	N/A	N/A	ENGLISH OAK CT
ROW 6800	N/A	N/A	ROW Opportunity	Unincorporated	Central	2.8 San Ramon Creek	N/A	N/A	ENSLY CT
ROW 698	N/A	N/A	ROW Opportunity	Unincorporated	North	3.5 Peyton Slough	N/A	N/A	ALMOND ST
ROW 7004	N/A	N/A	ROW Opportunity	Unincorporated	West	5.2 Wildcat Creek	N/A	N/A	FAIRVIEW AVE
ROW 7035	N/A	N/A	ROW Opportunity	Unincorporated	Central	2.8 San Ramon Creek	N/A	N/A	FALCON VIEW CT
ROW 7049	N/A	N/A	ROW Opportunity	Unincorporated	Central	2.4 Willow Creek and Coastal Drainages	N/A	N/A	FALL RIVER DR
ROW 707	N/A	N/A	ROW Opportunity	Unincorporated	Central	2.8 San Ramon Creek	N/A	N/A	ALOYSE CT
ROW 7134	N/A	N/A	ROW Opportunity	Unincorporated	West	5.2 Wildcat Creek	N/A	N/A	FELIX AVE
ROW 7191	N/A	N/A	ROW Opportunity	Unincorporated	West	5.3 San Pablo Creek	N/A	N/A	FIELDCREST DR
ROW 7305	N/A	N/A	ROW Opportunity	Unincorporated	Central	2.4 Willow Creek and Coastal Drainages	N/A	N/A	FLETCHER CT
ROW 733	N/A	N/A	ROW Opportunity	Unincorporated	Central	2.8 San Ramon Creek	N/A	N/A	ALTA SIERRA PL
ROW 7369	N/A	N/A	ROW Opportunity	Unincorporated	North	3.5 Peyton Slough	N/A	N/A	FORD AVE
ROW 7481	N/A	N/A	ROW Opportunity	Unincorporated	Central	2.3 Grayson Creek / Murderers Creek	N/A	N/A	FRANCIS DR
ROW 7592	N/A	N/A	ROW Opportunity	Unincorporated	West	5.3 San Pablo Creek	N/A	N/A	FULTON WAY
ROW 7615	N/A	N/A	ROW Opportunity	Unincorporated	Central	2.7 Pine Creek / Galindo Creek	N/A	N/A	GAIL CT
ROW 7626	N/A	N/A	ROW Opportunity	Unincorporated	West	5.4 Pinole Creek	N/A	N/A	GALBRETH RD
ROW 7669	N/A	N/A	ROW Opportunity	Unincorporated	West	5.3 San Pablo Creek	N/A	N/A	GARDEN LN
ROW 772	N/A	N/A	ROW Opportunity	Unincorporated	Central	2.4 Willow Creek and Coastal Drainages	N/A	N/A	ALVES LN
ROW 7792	N/A	N/A	ROW Opportunity	Unincorporated	South	4.3 Alamo Creek / Tassajara Creek	N/A	N/A	GERBERA ST
ROW 7795	N/A	N/A	ROW Opportunity	Unincorporated	Central	2.8 San Ramon Creek	N/A	N/A	GERRY CT
ROW 7817	N/A	N/A	ROW Opportunity	Unincorporated	Central	2.8 San Ramon Creek	N/A	N/A	GIBSON CT
ROW 7979	N/A	N/A	ROW Opportunity	Unincorporated	Central	2.8 San Ramon Creek	N/A	N/A	GLENWOOD CT
ROW 8017	N/A	N/A	ROW Opportunity	Unincorporated	South	4.3 Alamo Creek / Tassajara Creek	N/A	N/A	GOLD LAKE CT
ROW 803	N/A	N/A	ROW Opportunity	Unincorporated	Central	2.3 Grayson Creek / Murderers Creek	N/A	N/A	AMBER LN
ROW 8038	N/A	N/A	ROW Opportunity	Unincorporated	Central	2.8 San Ramon Creek	N/A	N/A	GOLDEN GRASS CT
ROW 8046	N/A	N/A	ROW Opportunity	Unincorporated	Central	2.8 San Ramon Creek	N/A	N/A	GOLDEN MEADOW DR
ROW 8050	N/A	N/A	ROW Opportunity	Unincorporated	Central	2.8 San Ramon Creek	N/A	N/A	GOLDEN MEADOW PL
ROW 8100	N/A	N/A	ROW Opportunity	Unincorporated	West	5.5 Garrity Creek	N/A	N/A	GORDON CT
ROW 8101	N/A	N/A	ROW Opportunity	Unincorporated	Central	2.8 San Ramon Creek	N/A	N/A	GORDON RD

db_index	Project Name	Size	Slope	Infiltration	Yield Class	Removes Pollutant Loads	Augments Water Supply	Provides Flood Control	Reestablishes Natural Drainage	Develops Open Space	Community	Total Score
ROW 3677	N/A	N/A	1	1	0	2	1	1	1	1	1	10
ROW 3706	N/A	N/A	0	1	1	2	1	1	1	1	1	10
ROW 3708	N/A	N/A	0	1	1	2	1	1	1	1	1	10
ROW 3753	N/A	N/A	1	1	0	2	1	1	1	1	1	10
ROW 3791	N/A	N/A	0	1	1	2	1	1	1	1	1	10
ROW 3861	N/A	N/A	0	1	1	2	1	1	1	1	1	10
ROW 3880	N/A	N/A	1	1	0	2	1	1	1	1	1	10
ROW 3946	N/A	N/A	1	1	0	2	1	1	1	1	1	10
ROW 3947	N/A	N/A	1	1	0	2	1	1	1	1	1	10
ROW 3949	N/A	N/A	1	1	0	2	1	1	1	1	1	10
ROW 3950	N/A	N/A	1	1	0	2	1	1	1	1	1	10
ROW 3963	N/A	N/A	1	1	0	2	1	1	1	1	1	10
ROW 3975	N/A	N/A	1	1	0	2	1	1	1	1	1	10
ROW 3976	N/A	N/A	1	1	0	2	1	1	1	1	1	10
ROW 4145	N/A	N/A	1	1	0	2	1	1	1	1	1	10
ROW 4219	N/A	N/A	0	1	1	2	1	1	1	1	1	10
ROW 4297	N/A	N/A	0	1	1	2	1	1	1	1	1	10
ROW 4323	N/A	N/A	0	1	1	2	1	1	1	1	1	10
ROW 4326	N/A	N/A	0	1	1	2	1	1	1	1	1	10
ROW 4359	N/A	N/A	1	1	0	2	1	1	1	1	1	10
ROW 436	N/A	N/A	1	1	0	2	1	1	1	1	1	10
ROW 4387	N/A	N/A	0	1	1	2	1	1	1	1	1	10
ROW 4390	N/A	N/A	1	1	0	2	1	1	1	1	1	10
ROW 4399	N/A	N/A	0	1	1	2	1	1	1	1	1	10
ROW 4407	N/A	N/A	0	1	1	2	1	1	1	1	1	10
ROW 444	N/A	N/A	0	1	1	2	1	1	1	1	1	10
ROW 4516	N/A	N/A	0	1	1	2	1	1	1	1	1	10
ROW 4550	N/A	N/A	1	1	0	2	1	1	1	1	1	10
ROW 4642	N/A	N/A	1	1	0	2	1	1	1	1	1	10
ROW 4655	N/A	N/A	1	1	0	2	1	1	1	1	1	10
ROW 4679	N/A	N/A	0	1	1	2	1	1	1	1	1	10
ROW 4687	N/A	N/A	1	1	0	2	1	1	1	1	1	10
ROW 4749	N/A	N/A	1	1	0	2	1	1	1	1	1	10
ROW 4768	N/A	N/A	0	1	1	2	1	1	1	1	1	10
ROW 4794	N/A	N/A	1	1	0	2	1	1	1	1	1	10
ROW 4824	N/A	N/A	1	1	0	2	1	1	1	1	1	10
ROW 484	N/A	N/A	1	1	0	2	1	1	1	1	1	10
ROW 4954	N/A	N/A	0	1	1	2	1	1	1	1	1	10
ROW 5012	N/A	N/A	1	1	0	2	1	1	1	1	1	10
ROW 5013	N/A	N/A	0	1	1	2	1	1	1	1	1	10
ROW 5021	N/A	N/A	0	1	1	2	1	1	1	1	1	10
ROW 5035	N/A	N/A	1	1	0	2	1	1	1	1	1	10
ROW 5060	N/A	N/A	0	1	1	2	1	1	1	1	1	10
ROW 5064	N/A	N/A	0	1	1	2	1	1	1	1	1	10
ROW 508	N/A	N/A	0	1	1	2	1	1	1	1	1	10
ROW 5098	N/A	N/A	0	1	1	2	1	1	1	1	1	10
ROW 5184	N/A	N/A	1	1	0	2	1	1	1	1	1	10
ROW 5376	N/A	N/A	1	1	0	2	1	1	1	1	1	10
ROW 5407	N/A	N/A	0	1	1	2	1	1	1	1	1	10
ROW 5508	N/A	N/A	1	1	0	2	1	1	1	1	1	10
ROW 5510	N/A	N/A	1	1	0	2	1	1	1	1	1	10
ROW 5520	N/A	N/A	1	1	0	2	1	1	1	1	1	10
ROW 5521	N/A	N/A	1	1	0	2	1	1	1	1	1	10
ROW 5575	N/A	N/A	0	1	1	2	1	1	1	1	1	10
ROW 5589	N/A	N/A	0	1	1	2	1	1	1	1	1	10
ROW 5594	N/A	N/A	0	1	1	2	1	1	1	1	1	10
ROW 5595	N/A	N/A	0	1	1	2	1	1	1	1	1	10
ROW 5605	N/A	N/A	0	1	1	2	1	1	1	1	1	10
ROW 5626	N/A	N/A	0	1	1	2	1	1	1	1	1	10
ROW 5685	N/A	N/A	0	1	1	2	1	1	1	1	1	10
ROW 5748	N/A	N/A	0	1	1	2	1	1	1	1	1	10
ROW 5751	N/A	N/A	0	1	1	2	1	1	1	1	1	10
ROW 5775	N/A	N/A	1	1	0	2	1	1	1	1	1	10
ROW 5842	N/A	N/A	0	1	1	2	1	1	1	1	1	10
ROW 5872	N/A	N/A	1	1	0	2	1	1	1	1	1	10
ROW 5939	N/A	N/A	0	1	1	2	1	1	1	1	1	10
ROW 5946	N/A	N/A	0	1	1	2	1	1	1	1	1	10
ROW 5953	N/A	N/A	0	1	1	2	1	1	1	1	1	10
ROW 5972	N/A	N/A	0	1	1	2	1	1	1	1	1	10
ROW 5973	N/A	N/A	0	1	1	2	1	1	1	1	1	10
ROW 6074	N/A	N/A	0	1	1	2	1	1	1	1	1	10
ROW 6079	N/A	N/A	1	1	0	2	1	1	1	1	1	10
ROW 6147	N/A	N/A	0	1	1	2	1	1	1	1	1	10
ROW 620	N/A	N/A	0	1	1	2	1	1	1	1	1	10
ROW 6271	N/A	N/A	0	1	1	2	1	1	1	1	1	10
ROW 6353	N/A	N/A	1	1	0	2	1	1	1	1	1	10
ROW 6472	N/A	N/A	0	1	1	2	1	1	1	1	1	10
ROW 6492	N/A	N/A	0	1	1	2	1	1	1	1	1	10
ROW 6562	N/A	N/A	1	1	0	2	1	1	1	1	1	10
ROW 6564	N/A	N/A	1	1	0	2	1	1	1	1	1	10
ROW 660	N/A	N/A	1	1	0	2	1	1	1	1	1	10
ROW 6623	N/A	N/A	1	1	0	2	1	1	1	1	1	10
ROW 6636	N/A	N/A	1	1	0	2	1	1	1	1	1	10
ROW 6637	N/A	N/A	1	1	0	2	1	1	1	1	1	10
ROW 6683	N/A	N/A	0	1	1	2	1	1	1	1	1	10
ROW 6710	N/A	N/A	0	1	1	2	1	1	1	1	1	10
ROW 6749	N/A	N/A	1	1	0	2	1	1	1	1	1	10
ROW 6751	N/A	N/A	1	1	0	2	1	1	1	1	1	10
ROW 6794	N/A	N/A	1	1	0	2	1	1	1	1	1	10
ROW 6800	N/A	N/A	1	1	0	2	1	1	1	1	1	10
ROW 698	N/A	N/A	1	1	0	2	1	1	1	1	1	10
ROW 7004	N/A	N/A	0	1	1	2	1	1	1	1	1	10
ROW 7035	N/A	N/A	1	1	0	2	1	1	1	1	1	10
ROW 7049	N/A	N/A	1	1	0	2	1	1	1	1	1	10
ROW 707	N/A	N/A	0	1	1	2	1	1	1	1	1	10
ROW 7134	N/A	N/A	0	1	1	2	1	1	1	1	1	10
ROW 7191	N/A	N/A	0	1	1	2	1	1	1	1	1	10
ROW 7305	N/A	N/A	1	1	0	2	1	1	1	1	1	10
ROW 733	N/A	N/A	0	1	1	2	1	1	1	1	1	10
ROW 7369	N/A	N/A	1	1	0	2	1	1	1	1	1	10
ROW 7481	N/A	N/A	0	1	1	2	1	1	1	1	1	10
ROW 7592	N/A	N/A	0	1	1	2	1	1	1	1	1	10
ROW 7615	N/A	N/A	1	1	0	2	1	1	1	1	1	10
ROW 7626	N/A	N/A	0	1	1	2	1	1	1	1	1	10
ROW 7669	N/A	N/A	0	1	1	2	1	1	1	1	1	10
ROW 772	N/A	N/A	1	1	0	2	1	1	1	1	1	10
ROW 7792	N/A	N/A	1	1	0	2	1	1	1	1	1	10
ROW 7795	N/A	N/A	0	1	1	2	1	1	1	1	1	10
ROW 7817	N/A	N/A	1	1	0	2	1	1	1	1	1	10
ROW 7979	N/A	N/A	1	1	0	2	1	1	1	1	1	10
ROW 8017	N/A	N/A	1	1	0	2	1	1	1	1	1	10
ROW 803	N/A	N/A	0	1	1	2	1	1	1	1	1	10
ROW 8038	N/A	N/A	1	1	0	2	1	1	1	1	1	10
ROW 8046	N/A	N/A	1	1	0	2	1	1	1	1	1	10
ROW 8050	N/A	N/A	1	1	0	2	1	1	1	1	1	10
ROW 8100	N/A	N/A	0	1	1	2	1	1	1	1	1	10
ROW 8101	N/A	N/A	0	1	1	2	1	1	1	1	1	10

db_index	Project Name	Stakeholder	Project Type	Jurisdiction	Planning Unit	Watershed	APN	Owner	Street Name
ROW 8102	N/A	N/A	ROW Opportunity	Unincorporated	North	3.1 Alhambra Creek	N/A	N/A	GORDON WAY
ROW 8217	N/A	N/A	ROW Opportunity	Unincorporated	South	4.3 Alamo Creek / Tassajara Creek	N/A	N/A	GREEN MEADOW DR
ROW 8237	N/A	N/A	ROW Opportunity	Unincorporated	West	5.3 San Pablo Creek	N/A	N/A	GREENBRAE CT
ROW 8275	N/A	N/A	ROW Opportunity	Unincorporated	West	5.3 San Pablo Creek	N/A	N/A	GREENRIDGE DR
ROW 8302	N/A	N/A	ROW Opportunity	Unincorporated	West	5.5 Garrity Creek	N/A	N/A	GREENWICH RD
ROW 8311	N/A	N/A	ROW Opportunity	Unincorporated	Central	2.8 San Ramon Creek	N/A	N/A	GREG CT
ROW 8350	N/A	N/A	ROW Opportunity	Unincorporated	South	4.3 Alamo Creek / Tassajara Creek	N/A	N/A	GRIFFON ST E
ROW 8413	N/A	N/A	ROW Opportunity	Unincorporated	West	5.4 Pinole Creek	N/A	N/A	HACIENDA LN
ROW 8464	N/A	N/A	ROW Opportunity	Unincorporated	Central	2.3 Grayson Creek / Murderers Creek	N/A	N/A	HALLGREN LN
ROW 8483	N/A	N/A	ROW Opportunity	Unincorporated	Central	2.8 San Ramon Creek	N/A	N/A	HAMILTON CT
ROW 8523	N/A	N/A	ROW Opportunity	Unincorporated	Central	2.3 Grayson Creek / Murderers Creek	N/A	N/A	HANNIBAL DR
ROW 853	N/A	N/A	ROW Opportunity	Unincorporated	Central	2.8 San Ramon Creek	N/A	N/A	AMIGO LN
ROW 854	N/A	N/A	ROW Opportunity	Unincorporated	Central	2.8 San Ramon Creek	N/A	N/A	AMIGO LN
ROW 855	N/A	N/A	ROW Opportunity	Unincorporated	Central	2.8 San Ramon Creek	N/A	N/A	AMIGO LN
ROW 8554	N/A	N/A	ROW Opportunity	Unincorporated	Central	2.3 Grayson Creek / Murderers Creek	N/A	N/A	HARVARD WAY
ROW 8664	N/A	N/A	ROW Opportunity	Unincorporated	Central	2.4 Willow Creek and Coastal Drainages	N/A	N/A	HARVEY WAY
ROW 8708	N/A	N/A	ROW Opportunity	Unincorporated	South	4.2 South San Ramon Creek	N/A	N/A	HAWKINS DR
ROW 8752	N/A	N/A	ROW Opportunity	Unincorporated	West	5.1 Baxter / Cerrito Richmond Drainages	N/A	N/A	HAZEL AVE
ROW 8774	N/A	N/A	ROW Opportunity	Unincorporated	North	3.5 Peyton Slough	N/A	N/A	HEALY LN
ROW 8824	N/A	N/A	ROW Opportunity	Unincorporated	Central	2.3 Grayson Creek / Murderers Creek	N/A	N/A	HEDARO CT
ROW 8930	N/A	N/A	ROW Opportunity	Unincorporated	Central	2.8 San Ramon Creek	N/A	N/A	HERMINE AVE
ROW 8931	N/A	N/A	ROW Opportunity	Unincorporated	Central	2.8 San Ramon Creek	N/A	N/A	HERMINE CT
ROW 896	N/A	N/A	ROW Opportunity	Unincorporated	West	5.4 Pinole Creek	N/A	N/A	ANDREW WAY
ROW 8972	N/A	N/A	ROW Opportunity	Unincorporated	Central	2.8 San Ramon Creek	N/A	N/A	HIDDEN OAK CT
ROW 8973	N/A	N/A	ROW Opportunity	Unincorporated	Central	2.8 San Ramon Creek	N/A	N/A	HIDDEN OAK DR
ROW 9143	N/A	N/A	ROW Opportunity	Unincorporated	Central	2.8 San Ramon Creek	N/A	N/A	HILLVIEW DR
ROW 9184	N/A	N/A	ROW Opportunity	Unincorporated	Central	2.3 Grayson Creek / Murderers Creek	N/A	N/A	HOLLAND DR
ROW 9203	N/A	N/A	ROW Opportunity	Unincorporated	Central	2.8 San Ramon Creek	N/A	N/A	HOLLY HILL CT
ROW 9210	N/A	N/A	ROW Opportunity	Unincorporated	Central	2.8 San Ramon Creek	N/A	N/A	HOLLY OAK DR
ROW 935	N/A	N/A	ROW Opportunity	Unincorporated	Central	2.6 Mt. Diablo Creek	N/A	N/A	ANNALISA DR
ROW 9363	N/A	N/A	ROW Opportunity	Unincorporated	Central	2.8 San Ramon Creek	N/A	N/A	HUNTINGTON WAY
ROW 9380	N/A	N/A	ROW Opportunity	Unincorporated	Central	2.3 Grayson Creek / Murderers Creek	N/A	N/A	HUSTON RD
ROW 9400	N/A	N/A	ROW Opportunity	Unincorporated	West	5.3 San Pablo Creek	N/A	N/A	IDLEWOOD CIR
ROW 9423	N/A	N/A	ROW Opportunity	Unincorporated	Central	2.8 San Ramon Creek	N/A	N/A	IMRIE PL
ROW 9578	N/A	N/A	ROW Opportunity	Unincorporated	Central	2.8 San Ramon Creek	N/A	N/A	JACARANDA DR
ROW 9608	N/A	N/A	ROW Opportunity	Unincorporated	Central	2.3 Grayson Creek / Murderers Creek	N/A	N/A	JANARA WAY
ROW 9628	N/A	N/A	ROW Opportunity	Unincorporated	West	5.3 San Pablo Creek	N/A	N/A	JANA VISTA PAB
ROW 9640	N/A	N/A	ROW Opportunity	Unincorporated	Central	2.8 San Ramon Creek	N/A	N/A	JANIS CT
ROW 9720	N/A	N/A	ROW Opportunity	Unincorporated	Central	2.8 San Ramon Creek	N/A	N/A	JESSICA CT
ROW 9797	N/A	N/A	ROW Opportunity	Unincorporated	Central	2.3 Grayson Creek / Murderers Creek	N/A	N/A	JOPLIN CT
ROW 9831	N/A	N/A	ROW Opportunity	Unincorporated	Central	2.1 Las Trampas Creek	N/A	N/A	JUANITA DR
ROW 9873	N/A	N/A	ROW Opportunity	Unincorporated	Central	2.8 San Ramon Creek	N/A	N/A	JUSTIN MORGAN DR
ROW 9904	N/A	N/A	ROW Opportunity	Unincorporated	South	4.3 Alamo Creek / Tassajara Creek	N/A	N/A	KARELIAN ST
ROW 9988	N/A	N/A	ROW Opportunity	Unincorporated	Central	2.4 Willow Creek and Coastal Drainages	N/A	N/A	KELSEY CT
planned_31	C83 Retention Basin	Contra Costa County Airports	Planned Water Quality Basin	Unincorporated	East	1.1 Brushy Creek	N/A	N/A	N/A
planned_135	Applan Creek Rain Gardens at Applan Way	El Sobrante	Planned Unlined Bioretention	Unincorporated	West	5.3 San Pablo Creek	N/A	N/A	N/A
planned_136	El Sobrante Library	El Sobrante	Planned Unlined Bioretention	Unincorporated	West	5.3 San Pablo Creek	N/A	N/A	N/A
planned_130	Erosion Contrl Measures and Riparian Restoraion (Upper Wildcat Creek)	East Bay Regional Park District	Planned Creek/Marsh Restoration	porated (Outside MS4 Boi	West	5.2 Wildcat Creek	N/A	N/A	N/A
planned_220	Bayberry Pond Erosion Control Project	WALNUT CREEK OPEN SPACE FOUNDATION	Planned Habitat Restoration and Flood Control	Unincorporated	Central	2.7 Pine Creek / Galindo Creek	N/A	N/A	N/A
planned_438	Tilden Corp. Yard Stormwater Treatment	East Bay Regional Park District	Planned Unlined Bioretention	Unincorporated	West	5.2 Wildcat Creek	N/A	N/A	N/A
planned_439	Kirker Creek Rain Garden	East Bay Regional Park District	Planned Unlined Bioretention	porated (Outside MS4 Boi	Central	2.5 Kirker Creek	N/A	N/A	N/A
planned_212	Pine Creek Basin at Trails End Habitat Restoration	Walnut Creek	Planned Habitat Restoration	Unincorporated	Central	2.7 Pine Creek / Galindo Creek	N/A	N/A	N/A
Parcel 192042	N/A	N/A	Regional Opportunity	Unincorporated	West	5.3 San Pablo Creek	408190029	WEST COUNTY WASTEWATER DIST	N/A
Parcel 197629	N/A	N/A	Regional Opportunity	Unincorporated	West	5.3 San Pablo Creek	408190047	EAST BAY MUNICIPAL UTILITY DIS	N/A
Parcel 199317	N/A	N/A	Regional Opportunity	Unincorporated	West	5.3 San Pablo Creek	408202003	CCC FLOOD CONTROL & WATER CONS	N/A
Parcel 199396	N/A	N/A	Regional Opportunity	Unincorporated	West	5.3 San Pablo Creek	408201017	CONTRA COSTA COUNTY	N/A
Parcel 213063	N/A	N/A	Regional Opportunity	Unincorporated	Central	2.3 Grayson Creek / Murderers Creek	125076003	CCC FLOOD CONTROL & WATER CONS	N/A
Parcel 261197	N/A	N/A	Regional Opportunity	Unincorporated	North	3.3 Rodeo Creek	357371001	EAST BAY REGIONAL PARK DIST	N/A
Parcel 262975	N/A	N/A	Regional Opportunity	Unincorporated	North	3.4 Carquinez Straits Drainages	354011001	CALIFORNIA STATE OF	N/A
Parcel 262989	N/A	N/A	Regional Opportunity	Unincorporated	D	<null>	355040009	CALIFORNIA STATE OF	N/A
Parcel 35877	N/A	N/A	Regional Opportunity	Unincorporated	East	1.2 Kellogg Creek	114700008	RECLAMATION DISTRICT #800	N/A
Parcel 96683	N/A	N/A	Regional Opportunity	Unincorporated	East	1.2 Kellogg Creek	8010046	RECLAMATION DISTRICT #800	N/A
ROW 9055	N/A	N/A	ROW Opportunity	Unincorporated	Central	2.4 Willow Creek and Coastal Drainages	N/A	N/A	HILL DR
ROW 10115	N/A	N/A	ROW Opportunity	Unincorporated	Central	2.6 Mt. Diablo Creek	N/A	N/A	KILBURN CT
ROW 11131	N/A	N/A	ROW Opportunity	Unincorporated	Central	2.8 San Ramon Creek	N/A	N/A	LIVORNA RD
ROW 13208	N/A	N/A	ROW Opportunity	Unincorporated	Central	2.7 Pine Creek / Galindo Creek	N/A	N/A	N GATE RD
ROW 15493	N/A	N/A	ROW Opportunity	Unincorporated	North	3.4 Carquinez Straits Drainages	N/A	N/A	RAILROAD AVE
ROW 15794	N/A	N/A	ROW Opportunity	Unincorporated	Central	2.3 Grayson Creek / Murderers Creek	N/A	N/A	RELIEZ VALLEY RD
ROW 16191	N/A	N/A	ROW Opportunity	Unincorporated	North	3.4 Carquinez Straits Drainages	N/A	N/A	ROLPH AVE
ROW 16354	N/A	N/A	ROW Opportunity	Unincorporated	Central	2.8 San Ramon Creek	N/A	N/A	ROYAL OAKS DR
ROW 17611	N/A	N/A	ROW Opportunity	Unincorporated	North	3.5 Peyton Slough	N/A	N/A	SHELL AVE
ROW 17708	N/A	N/A	ROW Opportunity	Unincorporated	West	5.3 San Pablo Creek	N/A	N/A	SHIRLEY VISTA ST
ROW 18248	N/A	N/A	ROW Opportunity	Unincorporated	North	3.3 Rodeo Creek	N/A	N/A	SPRINGWOOD CT
ROW 19111	N/A	N/A	ROW Opportunity	Unincorporated	Central	2.4 Willow Creek and Coastal Drainages	N/A	N/A	THELMA DR
ROW 19532	N/A	N/A	ROW Opportunity	Unincorporated	Central	2.8 San Ramon Creek	N/A	N/A	TRACY CT
ROW 2038	N/A	N/A	ROW Opportunity	Unincorporated	Central	2.7 Pine Creek / Galindo Creek	N/A	N/A	BERTRAM ST
ROW 20535	N/A	N/A	ROW Opportunity	Unincorporated	Central	2.7 Pine Creek / Galindo Creek	N/A	N/A	WALKER CREEK CT
ROW 21118	N/A	N/A	ROW Opportunity	Unincorporated	Central	2.4 Willow Creek and Coastal Drainages	N/A	N/A	WILLOW PASS RD
ROW 4179	N/A	N/A	ROW Opportunity	Unincorporated	Central	2.3 Grayson Creek / Murderers Creek	N/A	N/A	CHILPANCINGO PKWY
ROW 500	N/A	N/A	ROW Opportunity	Unincorporated	Central	2.8 San Ramon Creek	N/A	N/A	ALAMEDA DIABLO
ROW 507	N/A	N/A	ROW Opportunity	Unincorporated	Central	2.8 San Ramon Creek	N/A	N/A	ALAMO GLEN DR
ROW 5273	N/A	N/A	ROW Opportunity	Unincorporated	West	5.3 San Pablo Creek	N/A	N/A	D AVILLA SQ
ROW 5353	N/A	N/A	ROW Opportunity	Unincorporated	North	3.4 Carquinez Straits Drainages	N/A	N/A	DAMON AVE
ROW 5781	N/A	N/A	ROW Opportunity	Unincorporated	Central	2.7 Pine Creek / Galindo Creek	N/A	N/A	DIABLO RIDGE LN
ROW 6530	N/A	N/A	ROW Opportunity	Unincorporated	Central	2.8 San Ramon Creek	N/A	N/A	EL NIDO
ROW 9409	N/A	N/A	ROW Opportunity	Unincorporated	Central	2.3 Grayson Creek / Murderers Creek	N/A	N/A	IMHOFF
ROW 9458	N/A	N/A	ROW Opportunity	Unincorporated	North	3.5 Peyton Slough	N/A	N/A	INEZ ST
planned_87	Kellogg Creek Sedimentation Basin (#226)	East Contra Costa County Integrated Regional Water Management	Planned Water Quality Basin	Unincorporated	East	1.2 Kellogg Creek	N/A	N/A	N/A
planned_426	CREEC Crockett Shoreline Park	Carquinez Regional Environmental Education Center (CREEC) Board	Planned Creek/Marsh Restoration	Unincorporated	North	3.4 Carquinez Straits Drainages	N/A	N/A	N/A
Parcel 100074	N/A	N/A	Regional Opportunity	Unincorporated	East	1.8 East County Delta Drainages	8010041	RECLAMATION DISTRICT #800	N/A
Parcel 101002	N/A	N/A	Regional Opportunity	Unincorporated	East	1.8 East County Delta Drainages	11350002	BYRON UNION SCHOOL DISTRICT	N/A
Parcel 129952	N/A	N/A	Parcel-Based Opportunity	Unincorporated	Central	2.3 Grayson Creek / Murderers Creek	169090003	CONTRA COSTA COUNTY	N/A
Parcel 181996	N/A	N/A	Regional Opportunity	Unincorporated	West	5.2 Wildcat Creek	409210024	CCC HOUSING AUTHORITY	N/A
Parcel 183600	N/A	N/A	Regional Opportunity	Unincorporated	West	5.2 Wildcat Creek	409210022	CCC HOUSING AUTHORITY	N/A
Parcel 183624	N/A	N/A	Regional Opportunity	Unincorporated	West	5.2 Wildcat Creek	409210023	CCC HOUSING AUTHORITY	N/A
Parcel 185744	N/A	N/A	Regional Opportunity	Unincorporated	West	5.2 Wildcat Creek	409210021	CCC HOUSING AUTHORITY	N/A
Parcel 188589	N/A	N/A	Parcel-Based Opportunity	porated (Outside MS4 Boi	West	5.4 Pinole Creek	365020018	BRIONES VALLEY SCHOOL DISTRICT	N/A
Parcel 190676	N/A	N/A	Regional Opportunity	Unincorporated	West	5.2 Wildcat Creek	409300036	CCC FLOOD CONTROL & WATER CONS	N/A
Parcel 192686	N/A	N/A	Parcel-Based Opportunity	Unincorporated	North	3.1 Alhambra Creek	365150018	CCC FIRE PROTECTION DISTRICT	N/A
Parcel 199497	N/A	N/A	Regional Opportunity	Unincorporated	West	5.3 San Pablo Creek	408190048	CCC FLOOD CONTROL & WATER CONS	N/A
Parcel 232205	N/A	N/A	Parcel-Based Opportunity	Unincorporated	West	5.5 Garrity Creek	405121002	CONTRA COSTA COUNTY	N/A
Parcel 234381	N/A	N/A	Parcel-Based Opportunity	Unincorporated	West	5.5 Garrity Creek	405131002	CONTRA COSTA COUNTY	N/A
Parcel 234439	N/A	N/A	Parcel-Based Opportunity	Unincorporated	West	5.5 Garrity Creek	405131001	EAST BAY MUNICIPAL UTILITY DIS	N/A
Parcel 236166	N/A	N/A	Parcel-Based Opportunity	Unincorporated	West	5.5 Garrity Creek	405113001	PINOLE-HERCULES UN SCHOOL DIST	N/A
Parcel 243758	N/A	N/A	Regional Opportunity	Unincorporated	West	5.5 Garrity Creek	403020012	CCC SANITATION DISTRICT #3	N/A
Parcel 244216	N/A	N/A	Regional Opportunity	Unincorporated	West	5.5 Garrity Creek	403020009	WEST CC UNIFIED SCHOOL DIST	N/A
Parcel 250261	N/A	N/A	Parcel-Based Opportunity	Unincorporated	North	3.5 Peyton Slough	375191001	CONTRA COSTA COUNTY	N/A
Parcel 253322	N/A	N/A	Parcel-Based Opportunity	Unincorporated	North	3.3 Rodeo Creek	358030032	CONTRA COSTA COUNTY	N/A
Parcel 256180	N/A	N/A	Parcel-Based Opportunity	Unincorporated	North	3.3 Rodeo Creek	358091022	CONTRA COSTA COUNTY	N/A
Parcel 258299	N/A	N/A	Parcel-Based Opportunity	porated (Outside MS4 Boi	North	3.5 Peyton Slough	380010021	MT VIEW SANITARY DISTRICT	N/A
Parcel 258605	N/A	N/A	Parcel-Based Opportunity	Unincorporated	North	3.3 Rodeo Creek	357274041	EAST BAY MUNICIPAL UTILITY DIS	N/A
Parcel 260071	N/A	N/A	Parcel-Based Opportunity	porated (Outside MS4 Boi	Central	2.6 Mt. Diablo Creek	100350005	EAST BAY MUNICIPAL UTILITY DIS	N/A
Parcel 260079	N/A	N/A	Parcel-Based Opportunity	porated (Outside MS4 Boi	Central	2.6 Mt. Diablo Creek	100280009	CONTRA COSTA WATER DISTRICT	N/A
Parcel 260236	N/A	N/A	Parcel-Based Opportunity	porated (Outside MS4 Boi	Central	2.4 Willow Creek and Coastal Drainages	99100006	UNITED STATES OF AMERICA	N/A
Parcel 260668	N/A	N/A	Parcel-Based Opportunity	porated (Outside MS4 Boi	Central	2.6 Mt. Diablo Creek	100350004	EAST BAY MUNICIPAL UTILITY DIS	N/A
Parcel 260915	N/A	N/A	Parcel-Based Opportunity	porated (Outside MS4 Boi	Central	2.6 Mt. Diablo Creek	100050012	UNITED STATES OF AMERICA	N/A
Parcel 260950	N/A	N/A	Parcel-Based Opportunity	porated (Outside MS4 Boi	Central	2.6 Mt. Diablo Creek	100050010	UNITED STATES OF AMERICA	N/A

db_index	Project Name	Size	Slope	Infiltration	Yield Class	Removes Pollutant Loads	Augments Water Supply	Provides Flood Control	Reestablishes Natural Drainage	Develops Open Space	Community	Total Score
ROW 8102	N/A	N/A	0	1	1	2	1	1	1	1	1	10
ROW 8217	N/A	N/A	1	1	1	2	1	1	1	1	1	10
ROW 8237	N/A	N/A	0	1	1	2	1	1	1	1	1	10
ROW 8275	N/A	N/A	0	1	1	2	1	1	1	1	1	10
ROW 8302	N/A	N/A	0	1	1	2	1	1	1	1	1	10
ROW 8311	N/A	N/A	1	1	0	2	1	1	1	1	1	10
ROW 8350	N/A	N/A	1	1	0	2	1	1	1	1	1	10
ROW 8413	N/A	N/A	0	1	1	2	1	1	1	1	1	10
ROW 8464	N/A	N/A	0	1	1	2	1	1	1	1	1	10
ROW 8483	N/A	N/A	1	1	0	2	1	1	1	1	1	10
ROW 8523	N/A	N/A	0	1	1	2	1	1	1	1	1	10
ROW 853	N/A	N/A	0	1	1	2	1	1	1	1	1	10
ROW 854	N/A	N/A	0	1	1	2	1	1	1	1	1	10
ROW 855	N/A	N/A	0	1	1	2	1	1	1	1	1	10
ROW 8554	N/A	N/A	0	1	1	2	1	1	1	1	1	10
ROW 8664	N/A	N/A	1	1	0	2	1	1	1	1	1	10
ROW 8708	N/A	N/A	1	1	0	2	1	1	1	1	1	10
ROW 8752	N/A	N/A	0	1	1	2	1	1	1	1	1	10
ROW 8774	N/A	N/A	0	1	1	2	1	1	1	1	1	10
ROW 8824	N/A	N/A	0	1	1	2	1	1	1	1	1	10
ROW 8930	N/A	N/A	0	1	1	2	1	1	1	1	1	10
ROW 8931	N/A	N/A	0	1	1	2	1	1	1	1	1	10
ROW 896	N/A	N/A	0	1	1	2	1	1	1	1	1	10
ROW 8972	N/A	N/A	1	1	0	2	1	1	1	1	1	10
ROW 8973	N/A	N/A	1	1	0	2	1	1	1	1	1	10
ROW 9143	N/A	N/A	0	1	1	2	1	1	1	1	1	10
ROW 9184	N/A	N/A	0	1	1	2	1	1	1	1	1	10
ROW 9203	N/A	N/A	0	1	1	2	1	1	1	1	1	10
ROW 9210	N/A	N/A	1	1	0	2	1	1	1	1	1	10
ROW 935	N/A	N/A	1	1	0	2	1	1	1	1	1	10
ROW 9363	N/A	N/A	0	1	1	2	1	1	1	1	1	10
ROW 9380	N/A	N/A	0	1	1	2	1	1	1	1	1	10
ROW 9400	N/A	N/A	0	1	1	2	1	1	1	1	1	10
ROW 9423	N/A	N/A	1	1	0	2	1	1	1	1	1	10
ROW 9578	N/A	N/A	1	1	0	2	1	1	1	1	1	10
ROW 9608	N/A	N/A	0	1	1	2	1	1	1	1	1	10
ROW 9628	N/A	N/A	0	1	1	2	1	1	1	1	1	10
ROW 9640	N/A	N/A	1	1	0	2	1	1	1	1	1	10
ROW 9720	N/A	N/A	1	1	0	2	1	1	1	1	1	10
ROW 9797	N/A	N/A	0	1	1	2	1	1	1	1	1	10
ROW 9831	N/A	N/A	0	1	1	2	1	1	1	1	1	10
ROW 9873	N/A	N/A	0	1	1	2	1	1	1	1	1	10
ROW 9904	N/A	N/A	1	1	0	2	1	1	1	1	1	10
ROW 9988	N/A	N/A	1	1	0	2	1	1	1	1	1	10
planned_31	C83 Retention Basin	2	2	1	0	3	0	1	0	1	0	10
planned_135	Appian Creek Rain Gardens at Appian Way	1	0	1	1	2	1	1	1	1	1	10
planned_136	El Sobrante Library	1	0	1	1	2	1	1	1	1	1	10
planned_310	Erosion Control Measures and Riparian Restoration (Upper Wildcat Creek)	2	0	1	0	0	0	2	2	2	2	10
planned_320	Bayberry Pond Erosion Control Project	2	0	1	0	1	0	2	0	2	2	10
planned_438	Tilden Corp. Yard Stormwater Treatment	2	0	1	0	1	1	1	1	1	1	10
planned_439	Kirker Creek Rain Garden	2	0	1	0	2	1	1	1	1	1	10
planned_212	Pine Creek Basin at Trails End Habitat Restoration	2	2	1	0.5	0	0	0	0	2	2	9.5
Parcel 192042	N/A	2	2	0	0.5	3	0	0	0	1	1	9.5
Parcel 197629	N/A	2	2	0	0.5	3	0	0	0	1	1	9.5
Parcel 199317	N/A	2	2	0	0.5	3	0	0	0	1	1	9.5
Parcel 199396	N/A	2	2	0	0.5	3	0	0	0	1	1	9.5
Parcel 213063	N/A	0	0	1	0.5	3	1	1	1	1	1	9.5
Parcel 261197	N/A	2	2	0	0.5	3	0	0	0	1	1	9.5
Parcel 262975	N/A	2	2	0	0.5	3	0	0	0	1	1	9.5
Parcel 262989	N/A	2	2	0	0.5	3	0	0	0	1	1	9.5
Parcel 35877	N/A	2	2	0	0.5	3	0	0	0	1	1	9.5
Parcel 96683	N/A	2	0	0	0.5	3	0	0	0	1	1	9.5
ROW 9055	N/A	N/A	0	1	1	2	1	1	1	1	1	9.5
ROW 10115	N/A	N/A	0	1	0.5	2	1	1	1	1	1	9.5
ROW 11131	N/A	N/A	0	1	0.5	2	1	1	1	1	1	9.5
ROW 13208	N/A	N/A	0	1	0.5	2	1	1	1	1	1	9.5
ROW 15493	N/A	N/A	0	1	0.5	2	1	1	1	1	1	9.5
ROW 15794	N/A	N/A	0	1	0.5	2	1	1	1	1	1	9.5
ROW 16191	N/A	N/A	0	1	0.5	2	1	1	1	1	1	9.5
ROW 16354	N/A	N/A	0	1	0.5	2	1	1	1	1	1	9.5
ROW 17611	N/A	N/A	0	1	0.5	2	1	1	1	1	1	9.5
ROW 17708	N/A	N/A	0	1	0.5	2	1	1	1	1	1	9.5
ROW 18248	N/A	N/A	0	1	0.5	2	1	1	1	1	1	9.5
ROW 19311	N/A	N/A	0	1	0.5	2	1	1	1	1	1	9.5
ROW 19532	N/A	N/A	0	1	0.5	2	1	1	1	1	1	9.5
ROW 2038	N/A	N/A	0	1	0.5	2	1	1	1	1	1	9.5
ROW 20535	N/A	N/A	0	1	0.5	2	1	1	1	1	1	9.5
ROW 21118	N/A	N/A	0	1	0.5	2	1	1	1	1	1	9.5
ROW 4179	N/A	N/A	0	1	0.5	2	1	1	1	1	1	9.5
ROW 500	N/A	N/A	0	1	0.5	2	1	1	1	1	1	9.5
ROW 507	N/A	N/A	0	1	0.5	2	1	1	1	1	1	9.5
ROW 5273	N/A	N/A	0	1	0.5	2	1	1	1	1	1	9.5
ROW 5353	N/A	N/A	0	1	0.5	2	1	1	1	1	1	9.5
ROW 5781	N/A	N/A	0	1	0.5	2	1	1	1	1	1	9.5
ROW 6530	N/A	N/A	0	1	0.5	2	1	1	1	1	1	9.5
ROW 9409	N/A	N/A	0	1	0.5	2	1	1	1	1	1	9.5
ROW 9458	N/A	N/A	0	1	0.5	2	1	1	1	1	1	9.5
planned_87	Kellogg Creek Sedimentation Basin (#226)	2	2	0	0.5	3	0	1	0	1	0	9.5
planned_426	CREEC Crockett Shoreline Park	2	1	0	0.5	0	0	0	2	2	2	9.5
Parcel 100074	N/A	2	2	0	0	3	0	0	0	1	1	9
Parcel 101002	N/A	2	2	0	0	3	0	0	0	1	1	9
Parcel 129952	N/A	0	0	1	1	2	1	1	1	1	1	9
Parcel 181996	N/A	1	2	0	1	3	0	0	0	1	1	9
Parcel 183600	N/A	1	2	0	1	3	0	0	0	1	1	9
Parcel 183624	N/A	1	2	0	1	3	0	0	0	1	1	9
Parcel 185744	N/A	1	2	0	1	3	0	0	0	1	1	9
Parcel 188589	N/A	0	1	0	0	2	1	1	1	1	1	9
Parcel 190676	N/A	1	2	0	1	3	0	0	0	1	1	9
Parcel 192686	N/A	0	0	1	1	2	1	1	1	1	1	9
Parcel 199497	N/A	1	2	0	1	3	0	0	0	1	1	9
Parcel 232205	N/A	0	0	1	1	2	1	1	1	1	1	9
Parcel 234381	N/A	0	0	1	1	2	1	1	1	1	1	9
Parcel 234439	N/A	0	0	1	1	2	1	1	1	1	1	9
Parcel 236166	N/A	0	0	1	1	2	1	1	1	1	1	9
Parcel 243758	N/A	1	2	0	1	3	0	0	0	1	1	9
Parcel 244216	N/A	1	2	0	1	3	0	0	0	1	1	9
Parcel 250261	N/A	0	1	1	0	2	1	1	1	1	1	9
Parcel 25322	N/A	0	1	1	0	2	1	1	1	1	1	9
Parcel 256180	N/A	0	1	1	0	2	1	1	1	1	1	9
Parcel 258299	N/A	0	1	1	0	2	1	1	1	1	1	9
Parcel 258605	N/A	0	1	1	0	2	1	1	1	1	1	9
Parcel 260071	N/A	1	0	1	0	2	1	1	1	1	1	9
Parcel 260079	N/A	0	1	1	0	2	1	1	1	1	1	9
Parcel 260236	N/A	1	0	1	0	2	1	1	1	1	1	9
Parcel 260668	N/A	1	0	1	0	2	1	1	1	1	1	9
Parcel 260915	N/A	0	1	1	0	2	1	1	1	1	1	9
Parcel 260950	N/A	0	1	1	0	2	1	1	1	1	1	9

db_index	Project Name	Stakeholder	Project Type	Jurisdiction	Planning Unit	Watershed	APN	Owner	Street Name
Parcel 261345	N/A	N/A	Parcel-Based Opportunity	Unincorporated	Central	2.4 Willow Creek and Coastal Drainages	10039005	CONTRA COSTA WATER DISTRICT	N/A
Parcel 262723	N/A	N/A	Regional Opportunity	Unincorporated	North	3.4 Carquinez Straits Drainages	354112003	JOHN SWETT UNION HIGH SCHOOL	N/A
Parcel 264990	N/A	N/A	Regional Opportunity	Unincorporated	East	1.8 East County Delta Drainages	11270006	EAST CONTRA COSTA IRRIG DIST	N/A
Parcel 264998	N/A	N/A	Regional Opportunity	Unincorporated	East	1.8 East County Delta Drainages	4200008	RECLAMATION DISTRICT #800	N/A
Parcel 304707	N/A	N/A	Regional Opportunity	Unincorporated	East	1.8 East County Delta Drainages	20172004	EAST BAY REGIONAL PARK DIST	N/A
Parcel 35858	N/A	N/A	Parcel-Based Opportunity	Unincorporated	Central	2.1 Las Tampas Creek	238012022	CONTRA COSTA COUNTY	N/A
Parcel 359673	N/A	N/A	Parcel-Based Opportunity	Unincorporated	Central	2.4 Willow Creek and Coastal Drainages	94026002	CCC REDEVELOPMENT AGENCY	N/A
Parcel 359812	N/A	N/A	Parcel-Based Opportunity	Unincorporated	Central	2.4 Willow Creek and Coastal Drainages	94026001	CCC REDEVELOPMENT AGENCY	N/A
Parcel 359816	N/A	N/A	Parcel-Based Opportunity	Unincorporated	Central	2.4 Willow Creek and Coastal Drainages	94026007	CCC REDEVELOPMENT AGENCY	N/A
Parcel 359935	N/A	N/A	Parcel-Based Opportunity	Unincorporated	0	<Null>	51031003	CALIFORNIA STATE OF	N/A
Parcel 360065	N/A	N/A	Parcel-Based Opportunity	Unincorporated	Central	2.4 Willow Creek and Coastal Drainages	94013005	CCC REDEVELOPMENT AGENCY	N/A
Parcel 360164	N/A	N/A	Parcel-Based Opportunity	Unincorporated	Central	2.4 Willow Creek and Coastal Drainages	94013004	CCC REDEVELOPMENT AGENCY	N/A
Parcel 360165	N/A	N/A	Parcel-Based Opportunity	Unincorporated	Central	2.4 Willow Creek and Coastal Drainages	94013013	CCC REDEVELOPMENT AGENCY	N/A
Parcel 360288	N/A	N/A	Parcel-Based Opportunity	Unincorporated	Central	2.4 Willow Creek and Coastal Drainages	94013003	CCC REDEVELOPMENT AGENCY	N/A
Parcel 360289	N/A	N/A	Parcel-Based Opportunity	Unincorporated	Central	2.4 Willow Creek and Coastal Drainages	94013014	CCC REDEVELOPMENT AGENCY	N/A
Parcel 360405	N/A	N/A	Parcel-Based Opportunity	Unincorporated	Central	2.4 Willow Creek and Coastal Drainages	94013002	CCC REDEVELOPMENT AGENCY	N/A
Parcel 360737	N/A	N/A	Parcel-Based Opportunity	Unincorporated	Central	2.4 Willow Creek and Coastal Drainages	94012027	CCC REDEVELOPMENT AGENCY	N/A
Parcel 360862	N/A	N/A	Parcel-Based Opportunity	Unincorporated	Central	2.4 Willow Creek and Coastal Drainages	94012039	CCC REDEVELOPMENT AGENCY	N/A
Parcel 360972	N/A	N/A	Parcel-Based Opportunity	Unincorporated	Central	2.4 Willow Creek and Coastal Drainages	94012038	CCC REDEVELOPMENT AGENCY	N/A
Parcel 361090	N/A	N/A	Parcel-Based Opportunity	Unincorporated	Central	2.4 Willow Creek and Coastal Drainages	94015012	CCC REDEVELOPMENT AGENCY	N/A
Parcel 361101	N/A	N/A	Parcel-Based Opportunity	Unincorporated	Central	2.4 Willow Creek and Coastal Drainages	94012033	CCC REDEVELOPMENT AGENCY	N/A
Parcel 361214	N/A	N/A	Parcel-Based Opportunity	Unincorporated	Central	2.4 Willow Creek and Coastal Drainages	94015013	CCC REDEVELOPMENT AGENCY	N/A
Parcel 361224	N/A	N/A	Parcel-Based Opportunity	Unincorporated	Central	2.4 Willow Creek and Coastal Drainages	94012023	CCC REDEVELOPMENT AGENCY	N/A
Parcel 361228	N/A	N/A	Parcel-Based Opportunity	Unincorporated	Central	2.4 Willow Creek and Coastal Drainages	94012032	CCC REDEVELOPMENT AGENCY	N/A
Parcel 361327	N/A	N/A	Parcel-Based Opportunity	Unincorporated	Central	2.4 Willow Creek and Coastal Drainages	94015014	CCC REDEVELOPMENT AGENCY	N/A
Parcel 361334	N/A	N/A	Parcel-Based Opportunity	Unincorporated	Central	2.4 Willow Creek and Coastal Drainages	94012022	CCC REDEVELOPMENT AGENCY	N/A
Parcel 361430	N/A	N/A	Parcel-Based Opportunity	Unincorporated	Central	2.4 Willow Creek and Coastal Drainages	94015006	CCC REDEVELOPMENT AGENCY	N/A
Parcel 361582	N/A	N/A	Parcel-Based Opportunity	Unincorporated	Central	2.4 Willow Creek and Coastal Drainages	94015028	CCC REDEVELOPMENT AGENCY	N/A
Parcel 362081	N/A	N/A	Parcel-Based Opportunity	Unincorporated	Central	2.4 Willow Creek and Coastal Drainages	94030010	CONTRA COSTA COUNTY	N/A
Parcel 363141	N/A	N/A	Parcel-Based Opportunity	Unincorporated	Central	2.4 Willow Creek and Coastal Drainages	97270080	CCC REDEVELOPMENT AGENCY	N/A
Parcel 365106	N/A	N/A	Parcel-Based Opportunity	Unincorporated	Central	2.4 Willow Creek and Coastal Drainages	97270004	EAST BAY MUNICIPAL UTILITY DIS	N/A
Parcel 368144	N/A	N/A	Parcel-Based Opportunity	Unincorporated	Central	2.4 Willow Creek and Coastal Drainages	98520039	CONTRA COSTA COUNTY	N/A
Parcel 368858	N/A	N/A	Parcel-Based Opportunity	Unincorporated	Central	2.4 Willow Creek and Coastal Drainages	98552053	CONTRA COSTA COUNTY	N/A
Parcel 370290	N/A	N/A	Parcel-Based Opportunity	Unincorporated	Central	2.4 Willow Creek and Coastal Drainages	99170065	AMBROSE RECREATION & PARK DIST	N/A
Parcel 370402	N/A	N/A	Parcel-Based Opportunity	Unincorporated	Central	2.4 Willow Creek and Coastal Drainages	99170064	AMBROSE RECREATION & PARK DIST	N/A
Parcel 371811	N/A	N/A	Parcel-Based Opportunity	Unincorporated	Central	2.4 Willow Creek and Coastal Drainages	98421016	AMBROSE RECREATION & PARK DIST	N/A
Parcel 375900	N/A	N/A	Parcel-Based Opportunity	Unincorporated	Central	2.4 Willow Creek and Coastal Drainages	98130010	UNITED STATES OF AMERICA	N/A
Parcel 375038	N/A	N/A	Regional Opportunity	Unincorporated	Central	2.4 Willow Creek and Coastal Drainages	98010010	UNITED STATES OF AMERICA	N/A
Parcel 90037	N/A	N/A	Parcel-Based Opportunity	Unincorporated	Central	2.8 San Ramon Creek	203680043	EAST BAY MUNICIPAL UTILITY DIS	N/A
Parcel 94642	N/A	N/A	Regional Opportunity	Unincorporated	East	1.1 Brushy Creek	2180005	BYRON SANITARY DISTRICT	N/A
Parcel 95031	N/A	N/A	Regional Opportunity	Unincorporated	East	1.1 Brushy Creek	2010027	BYRON UNION SCHOOL DISTRICT	N/A
Parcel 95073	N/A	N/A	Regional Opportunity	Unincorporated	East	1.1 Brushy Creek	2010026	BYRON UNION SCHOOL DISTRICT	N/A
Parcel 96106	N/A	N/A	Regional Opportunity	Unincorporated	East	1.2 Kellogg Creek	11316043	CONTRA COSTA COUNTY	N/A
Parcel 97201	N/A	N/A	Regional Opportunity	Unincorporated	East	1.8 East County Delta Drainages	8010017	RECLAMATION DISTRICT #800	N/A
Parcel 97361	N/A	N/A	Regional Opportunity	Unincorporated	East	1.8 East County Delta Drainages	8010018	RECLAMATION DISTRICT #800	N/A
Parcel 97801	N/A	N/A	Regional Opportunity	Unincorporated	East	1.8 East County Delta Drainages	8010023	RECLAMATION DISTRICT #800	N/A
Parcel 98812	N/A	N/A	Regional Opportunity	Unincorporated	East	1.8 East County Delta Drainages	8470036	RECLAMATION DISTRICT #800	N/A
Parcel 99113	N/A	N/A	Regional Opportunity	Unincorporated	East	1.8 East County Delta Drainages	8540030	RECLAMATION DISTRICT #800	N/A
Parcel 99592	N/A	N/A	Regional Opportunity	Unincorporated	East	1.8 East County Delta Drainages	11620047	DISCOVERY BAY COMM SERV DIST	N/A
ROW 842	N/A	N/A	ROW Opportunity	Unincorporated	Central	2.4 Willow Creek and Coastal Drainages	N/A	N/A	AMERSON AVE
ROW 10269	N/A	N/A	ROW Opportunity	Unincorporated	South	4.3 Alamo Creek / Tassajara Creek	N/A	N/A	KNOLLS CREEK DR
ROW 10446	N/A	N/A	ROW Opportunity	Unincorporated	Central	2.8 San Ramon Creek	N/A	N/A	LACKLAND CT
ROW 10582	N/A	N/A	ROW Opportunity	Unincorporated	Central	2.8 San Ramon Creek	N/A	N/A	LANCASTER CT
ROW 10586	N/A	N/A	ROW Opportunity	Unincorporated	Central	2.4 Willow Creek and Coastal Drainages	N/A	N/A	LANCASTER LN
ROW 10902	N/A	N/A	ROW Opportunity	Unincorporated	North	3.5 Peyton Slough	N/A	N/A	LESLIE AVE
ROW 10904	N/A	N/A	ROW Opportunity	Unincorporated	North	3.5 Peyton Slough	N/A	N/A	LESLIE AVE
ROW 11073	N/A	N/A	ROW Opportunity	Unincorporated	Central	2.8 San Ramon Creek	N/A	N/A	LIQUIDAMBER PL
ROW 11979	N/A	N/A	ROW Opportunity	Unincorporated	North	3.5 Peyton Slough	N/A	N/A	MARTINEZ AVE
ROW 11981	N/A	N/A	ROW Opportunity	Unincorporated	South	4.3 Alamo Creek / Tassajara Creek	N/A	N/A	MARTINGALE CT
ROW 11982	N/A	N/A	ROW Opportunity	Unincorporated	South	4.3 Alamo Creek / Tassajara Creek	N/A	N/A	MARTINGALE CT
ROW 12000	N/A	N/A	ROW Opportunity	Unincorporated	South	4.3 Alamo Creek / Tassajara Creek	N/A	N/A	MASHONA CT
ROW 12054	N/A	N/A	ROW Opportunity	Unincorporated	South	4.3 Alamo Creek / Tassajara Creek	N/A	N/A	MAXIMO CT
ROW 12274	N/A	N/A	ROW Opportunity	Unincorporated	Central	2.6 Mt. Diablo Creek	N/A	N/A	MEDFORD ST
ROW 12385	N/A	N/A	ROW Opportunity	Unincorporated	North	3.5 Peyton Slough	N/A	N/A	MERLE AVE
ROW 12387	N/A	N/A	ROW Opportunity	Unincorporated	North	3.5 Peyton Slough	N/A	N/A	MERLE AVE
ROW 12388	N/A	N/A	ROW Opportunity	Unincorporated	Central	2.8 San Ramon Creek	N/A	N/A	MERLIN CT
ROW 12457	N/A	N/A	ROW Opportunity	Unincorporated	Central	2.3 Grayson Creek / Murderers Creek	N/A	N/A	MICHELE DR
ROW 12767	N/A	N/A	ROW Opportunity	Unincorporated	Central	2.8 San Ramon Creek	N/A	N/A	MONTE SERENO PL
ROW 12805	N/A	N/A	ROW Opportunity	Unincorporated	North	3.5 Peyton Slough	N/A	N/A	MONTEREY AVE
ROW 12967	N/A	N/A	ROW Opportunity	Unincorporated	Central	2.8 San Ramon Creek	N/A	N/A	MOSSY OAK DR
ROW 13154	N/A	N/A	ROW Opportunity	Unincorporated	North	3.3 Rodeo Creek	N/A	N/A	MYRNA WAY
ROW 13316	N/A	N/A	ROW Opportunity	Unincorporated	South	4.3 Alamo Creek / Tassajara Creek	N/A	N/A	NANTERRE ST
ROW 13378	N/A	N/A	ROW Opportunity	Unincorporated	Central	2.8 San Ramon Creek	N/A	N/A	NEELY CT
ROW 13447	N/A	N/A	ROW Opportunity	Unincorporated	South	4.3 Alamo Creek / Tassajara Creek	N/A	N/A	NEWGATE CT
ROW 13471	N/A	N/A	ROW Opportunity	Unincorporated	Central	2.4 Willow Creek and Coastal Drainages	N/A	N/A	NICHOLS RD
ROW 13765	N/A	N/A	ROW Opportunity	Unincorporated	North	3.5 Peyton Slough	N/A	N/A	OAK ST
ROW 14152	N/A	N/A	ROW Opportunity	Unincorporated	Central	2.8 San Ramon Creek	N/A	N/A	OSHER CT
ROW 14289	N/A	N/A	ROW Opportunity	Unincorporated	North	3.5 Peyton Slough	N/A	N/A	PALM AVE
ROW 14291	N/A	N/A	ROW Opportunity	Unincorporated	North	3.3 Rodeo Creek	N/A	N/A	PALM AVEUNE
ROW 14689	N/A	N/A	ROW Opportunity	Unincorporated	Central	2.8 San Ramon Creek	N/A	N/A	PEPERWOOD LN
ROW 14846	N/A	N/A	ROW Opportunity	Unincorporated	Central	2.6 Mt. Diablo Creek	N/A	N/A	PINE LN
ROW 14858	N/A	N/A	ROW Opportunity	Unincorporated	North	3.1 Alhambra Creek	N/A	N/A	PINE ST
ROW 15172	N/A	N/A	ROW Opportunity	Unincorporated	South	4.3 Alamo Creek / Tassajara Creek	N/A	N/A	POROLA DR
ROW 15200	N/A	N/A	ROW Opportunity	Unincorporated	North	3.5 Peyton Slough	N/A	N/A	POTTER ST
ROW 15206	N/A	N/A	ROW Opportunity	Unincorporated	Central	2.4 Willow Creek and Coastal Drainages	N/A	N/A	POWELL DR
ROW 15228	N/A	N/A	ROW Opportunity	Unincorporated	South	4.3 Alamo Creek / Tassajara Creek	N/A	N/A	PREAKNESS ST
ROW 15403	N/A	N/A	ROW Opportunity	Unincorporated	South	4.3 Alamo Creek / Tassajara Creek	N/A	N/A	QUAIL RUN WAY
ROW 15469	N/A	N/A	ROW Opportunity	Unincorporated	West	5.3 San Pablo Creek	N/A	N/A	RADIANT AVE
ROW 15664	N/A	N/A	ROW Opportunity	Unincorporated	Central	2.8 San Ramon Creek	N/A	N/A	RED CEDAR CT
ROW 15686	N/A	N/A	ROW Opportunity	Unincorporated	Central	2.8 San Ramon Creek	N/A	N/A	RED WING DR
ROW 1590	N/A	N/A	ROW Opportunity	Unincorporated	Central	2.8 San Ramon Creek	N/A	N/A	BANISTER LN
ROW 16279	N/A	N/A	ROW Opportunity	Unincorporated	Central	2.8 San Ramon Creek	N/A	N/A	ROSEWOOD LN
ROW 16353	N/A	N/A	ROW Opportunity	Unincorporated	Central	2.8 San Ramon Creek	N/A	N/A	ROYAL OAKS CT
ROW 16755	N/A	N/A	ROW Opportunity	Unincorporated	Central	2.4 Willow Creek and Coastal Drainages	N/A	N/A	SAINT TROPEZ DR
ROW 17024	N/A	N/A	ROW Opportunity	Unincorporated	Central	2.4 Willow Creek and Coastal Drainages	N/A	N/A	SANDY COVE LN
ROW 17460	N/A	N/A	ROW Opportunity	Unincorporated	South	4.3 Alamo Creek / Tassajara Creek	N/A	N/A	SHADOW CREEK DR
ROW 17522	N/A	N/A	ROW Opportunity	Unincorporated	Central	2.8 San Ramon Creek	N/A	N/A	SHAMROCK DR
ROW 17751	N/A	N/A	ROW Opportunity	Unincorporated	North	3.1 Alhambra Creek	N/A	N/A	SIERRA AVE
ROW 18103	N/A	N/A	ROW Opportunity	Unincorporated	North	3.4 Carquinez Straits Drainages	N/A	N/A	SOUTH AVE
ROW 18214	N/A	N/A	ROW Opportunity	Unincorporated	South	4.3 Alamo Creek / Tassajara Creek	N/A	N/A	SPRING WATER CT
ROW 18376	N/A	N/A	ROW Opportunity	Unincorporated	Central	2.3 Grayson Creek / Murderers Creek	N/A	N/A	STAGE COACH DR
ROW 18548	N/A	N/A	ROW Opportunity	Unincorporated	Central	2.8 San Ramon Creek	N/A	N/A	STONE CREEK PL
ROW 18554	N/A	N/A	ROW Opportunity	Unincorporated	Central	2.8 San Ramon Creek	N/A	N/A	STONE HILL DR
ROW 18574	N/A	N/A	ROW Opportunity	Unincorporated	Central	2.8 San Ramon Creek	N/A	N/A	STONEGATE CT
ROW 18575	N/A	N/A	ROW Opportunity	Unincorporated	Central	2.8 San Ramon Creek	N/A	N/A	STONEGATE DR
ROW 18593	N/A	N/A	ROW Opportunity	Unincorporated	South	4.3 Alamo Creek / Tassajara Creek	N/A	N/A	STONELEAF RD
ROW 19034	N/A	N/A	ROW Opportunity	Unincorporated	North	3.1 Alhambra Creek	N/A	N/A	TACOMA AVE
ROW 19510	N/A	N/A	ROW Opportunity	Unincorporated	North	3.4 Carquinez Straits Drainages	N/A	N/A	TOST CT
ROW 19540	N/A	N/A	ROW Opportunity	Unincorporated	Central	2.4 Willow Creek and Coastal Drainages	N/A	N/A	TRADEWINDS CT
ROW 19542	N/A	N/A	ROW Opportunity	Unincorporated	Central	2.4 Willow Creek and Coastal Drainages	N/A	N/A	TRADEWINDS CT
ROW 19684	N/A	N/A	ROW Opportunity	Unincorporated	Central	2.8 San Ramon Creek	N/A	N/A	TULANE DR
ROW 19808	N/A	N/A	ROW Opportunity	Unincorporated	North	3.3 Rodeo Creek	N/A	N/A	UNNAMED FIRE RD
ROW 20207	N/A	N/A	ROW Opportunity	Unincorporated	Central	2.8 San Ramon Creek	N/A	N/A	VIKING PL
ROW 20293	N/A	N/A	ROW Opportunity	Unincorporated	Central	2.8 San Ramon Creek	N/A	N/A	VIRGINIA ST
ROW 20809	N/A	N/A	ROW Opportunity	Unincorporated	South	4.3 Alamo Creek / Tassajara Creek	N/A	N/A	WESTBROOK CT
ROW 20842	N/A	N/A	ROW Opportunity	Unincorporated	South	4.3 Alamo Creek / Tassajara Creek	N/A	N/A	WESTMINSTER PL
ROW 21000	N/A	N/A	ROW Opportunity	Unincorporated	Central	2.8 San Ramon Creek	N/A	N/A	WILD FLOWER PL

db_index	Project Name	Size	Slope	Infiltration	Yield Class	Removes Pollutant Loads	Augments Water Supply	Provides Flood Control	Reestablishes Natural Drainage	Develops Open Space	Community	Total Score
Parcel 261345	N/A	0	1	1	0	2	1	1	1	1	1	9
Parcel 262723	N/A	2	1	0	1	3	0	0	0	1	1	9
Parcel 264990	N/A	2	2	0	0	3	0	0	0	1	1	9
Parcel 264998	N/A	2	2	0	0	3	0	0	0	1	1	9
Parcel 304707	N/A	2	2	0	0	3	0	0	0	1	1	9
Parcel 35858	N/A	0	0	1	1	2	1	1	1	1	1	9
Parcel 359673	N/A	0	1	1	0	2	1	1	1	1	1	9
Parcel 359812	N/A	0	1	1	0	2	1	1	1	1	1	9
Parcel 359816	N/A	0	1	1	0	2	1	1	1	1	1	9
Parcel 359935	N/A	0	1	1	0	2	1	1	1	1	1	9
Parcel 360065	N/A	0	1	1	0	2	1	1	1	1	1	9
Parcel 360164	N/A	0	1	1	0	2	1	1	1	1	1	9
Parcel 360165	N/A	0	1	1	0	2	1	1	1	1	1	9
Parcel 360288	N/A	0	1	1	0	2	1	1	1	1	1	9
Parcel 360289	N/A	0	1	1	0	2	1	1	1	1	1	9
Parcel 360405	N/A	0	1	1	0	2	1	1	1	1	1	9
Parcel 360737	N/A	0	1	1	0	2	1	1	1	1	1	9
Parcel 360862	N/A	0	1	1	0	2	1	1	1	1	1	9
Parcel 360972	N/A	0	1	1	0	2	1	1	1	1	1	9
Parcel 361090	N/A	0	1	1	0	2	1	1	1	1	1	9
Parcel 361101	N/A	0	1	1	0	2	1	1	1	1	1	9
Parcel 361214	N/A	0	1	1	0	2	1	1	1	1	1	9
Parcel 361224	N/A	0	1	1	0	2	1	1	1	1	1	9
Parcel 361228	N/A	0	1	1	0	2	1	1	1	1	1	9
Parcel 361326	N/A	0	1	1	0	2	1	1	1	1	1	9
Parcel 361334	N/A	0	1	1	0	2	1	1	1	1	1	9
Parcel 361430	N/A	0	1	1	0	2	1	1	1	1	1	9
Parcel 361582	N/A	0	1	1	0	2	1	1	1	1	1	9
Parcel 362081	N/A	0	0	1	1	2	1	1	1	1	1	9
Parcel 363141	N/A	0	1	1	0	2	1	1	1	1	1	9
Parcel 365106	N/A	0	1	1	0	2	1	1	1	1	1	9
Parcel 368144	N/A	0	1	1	0	2	1	1	1	1	1	9
Parcel 368858	N/A	0	1	1	0	2	1	1	1	1	1	9
Parcel 370290	N/A	0	1	1	0	2	1	1	1	1	1	9
Parcel 370402	N/A	0	1	1	0	2	1	1	1	1	1	9
Parcel 371811	N/A	0	1	1	0	2	1	1	1	1	1	9
Parcel 375000	N/A	0	1	1	0	2	1	1	1	1	1	9
Parcel 375058	N/A	0	2	0	0	3	0	0	0	1	1	9
Parcel 90037	N/A	0	1	1	0	2	1	1	1	1	1	9
Parcel 94642	N/A	2	2	0	0	3	0	0	0	1	1	9
Parcel 95031	N/A	2	2	0	0	3	0	0	0	1	1	9
Parcel 95073	N/A	2	2	0	0	3	0	0	0	1	1	9
Parcel 96106	N/A	2	2	0	0	3	0	0	0	1	1	9
Parcel 97201	N/A	2	2	0	0	3	0	0	0	1	1	9
Parcel 97361	N/A	2	2	0	0	3	0	0	0	1	1	9
Parcel 97801	N/A	2	2	0	0	3	0	0	0	1	1	9
Parcel 98812	N/A	2	2	0	0	3	0	0	0	1	1	9
Parcel 99113	N/A	2	2	0	0	3	0	0	0	1	1	9
Parcel 99592	N/A	2	2	0	0	3	0	0	0	1	1	9
ROW 842	N/A	N/A	0	1	0.5	2	1	1	1	1	1	9
ROW 10269	N/A	N/A	0	1	0	2	1	1	1	1	1	9
ROW 10446	N/A	N/A	0	1	0	2	1	1	1	1	1	9
ROW 10582	N/A	N/A	0	1	0	2	1	1	1	1	1	9
ROW 10586	N/A	N/A	0	1	0	2	1	1	1	1	1	9
ROW 10902	N/A	N/A	0	1	0	2	1	1	1	1	1	9
ROW 10904	N/A	N/A	0	1	0	2	1	1	1	1	1	9
ROW 11073	N/A	N/A	0	1	0	2	1	1	1	1	1	9
ROW 11979	N/A	N/A	0	1	0	2	1	1	1	1	1	9
ROW 11981	N/A	N/A	0	1	0	2	1	1	1	1	1	9
ROW 11982	N/A	N/A	0	1	0	2	1	1	1	1	1	9
ROW 12000	N/A	N/A	0	1	0	2	1	1	1	1	1	9
ROW 12054	N/A	N/A	0	1	0	2	1	1	1	1	1	9
ROW 12274	N/A	N/A	0	1	0	2	1	1	1	1	1	9
ROW 12385	N/A	N/A	0	1	0	2	1	1	1	1	1	9
ROW 12387	N/A	N/A	0	1	0	2	1	1	1	1	1	9
ROW 12388	N/A	N/A	0	1	0	2	1	1	1	1	1	9
ROW 12457	N/A	N/A	0	1	0	2	1	1	1	1	1	9
ROW 12767	N/A	N/A	0	1	0	2	1	1	1	1	1	9
ROW 12805	N/A	N/A	0	1	0	2	1	1	1	1	1	9
ROW 12967	N/A	N/A	0	1	0	2	1	1	1	1	1	9
ROW 13154	N/A	N/A	0	1	0	2	1	1	1	1	1	9
ROW 13316	N/A	N/A	0	1	0	2	1	1	1	1	1	9
ROW 13378	N/A	N/A	0	1	0	2	1	1	1	1	1	9
ROW 13447	N/A	N/A	0	1	0	2	1	1	1	1	1	9
ROW 13471	N/A	N/A	0	1	0	2	1	1	1	1	1	9
ROW 13765	N/A	N/A	0	1	0	2	1	1	1	1	1	9
ROW 14152	N/A	N/A	0	1	0	2	1	1	1	1	1	9
ROW 14289	N/A	N/A	0	1	0	2	1	1	1	1	1	9
ROW 14291	N/A	N/A	0	1	0	2	1	1	1	1	1	9
ROW 14689	N/A	N/A	0	1	0	2	1	1	1	1	1	9
ROW 14846	N/A	N/A	0	1	0	2	1	1	1	1	1	9
ROW 14858	N/A	N/A	0	1	0	2	1	1	1	1	1	9
ROW 15172	N/A	N/A	0	1	0	2	1	1	1	1	1	9
ROW 15200	N/A	N/A	0	1	0	2	1	1	1	1	1	9
ROW 15206	N/A	N/A	0	1	0	2	1	1	1	1	1	9
ROW 15228	N/A	N/A	0	1	0	2	1	1	1	1	1	9
ROW 15403	N/A	N/A	0	1	0	2	1	1	1	1	1	9
ROW 15469	N/A	N/A	2	0	3	2	0	0	0	1	1	9
ROW 15664	N/A	N/A	0	1	0	2	1	1	1	1	1	9
ROW 15686	N/A	N/A	0	1	0	2	1	1	1	1	1	9
ROW 1590	N/A	N/A	0	1	0	2	1	1	1	1	1	9
ROW 16279	N/A	N/A	0	1	0	2	1	1	1	1	1	9
ROW 16353	N/A	N/A	0	1	0	2	1	1	1	1	1	9
ROW 16755	N/A	N/A	0	1	0	2	1	1	1	1	1	9
ROW 17024	N/A	N/A	0	1	0	2	1	1	1	1	1	9
ROW 17460	N/A	N/A	0	1	0	2	1	1	1	1	1	9
ROW 17522	N/A	N/A	0	1	0	2	1	1	1	1	1	9
ROW 17751	N/A	N/A	0	1	0	2	1	1	1	1	1	9
ROW 18103	N/A	N/A	0	1	0	2	1	1	1	1	1	9
ROW 18214	N/A	N/A	0	1	0	2	1	1	1	1	1	9
ROW 18376	N/A	N/A	0	1	0	2	1	1	1	1	1	9
ROW 18548	N/A	N/A	0	1	0	2	1	1	1	1	1	9
ROW 18554	N/A	N/A	0	1	0	2	1	1	1	1	1	9
ROW 18574	N/A	N/A	0	1	0	2	1	1	1	1	1	9
ROW 18575	N/A	N/A	0	1	0	2	1	1	1	1	1	9
ROW 18593	N/A	N/A	0	1	0	2	1	1	1	1	1	9
ROW 19034	N/A	N/A	0	1	0	2	1	1	1	1	1	9
ROW 19510	N/A	N/A	0	1	0	2	1	1	1	1	1	9
ROW 19540	N/A	N/A	0	1	0	2	1	1	1	1	1	9
ROW 19542	N/A	N/A	0	1	0	2	1	1	1	1	1	9
ROW 19684	N/A	N/A	0	1	0	2	1	1	1	1	1	9
ROW 19808	N/A	N/A	0	1	0	2	1	1	1	1	1	9
ROW 20207	N/A	N/A	0	1	0	2	1	1	1	1	1	9
ROW 20293	N/A	N/A	0	1	0	2	1	1	1	1	1	9
ROW 20809	N/A	N/A	0	1	0	2	1	1	1	1	1	9
ROW 20842	N/A	N/A	0	1	0	2	1	1	1	1	1	9
ROW 21000	N/A	N/A	0	1	0	2	1	1	1	1	1	9

db_index	Project Name	Stakeholder	Project Type	Jurisdiction	Planning Unit	Watershed	APN	Owner	Street Name
ROW 2121	N/A	N/A	ROW Opportunity	Unincorporated	Central	2.8 San Ramon Creek	N/A	N/A	BIRCHWOOD CT
ROW 2126	N/A	N/A	ROW Opportunity	Unincorporated	North	3.3 Rodeo Creek	N/A	N/A	WINDWARD CT
ROW 2125	N/A	N/A	ROW Opportunity	Unincorporated	Central	2.8 San Ramon Creek	N/A	N/A	BIRCHWOOD PL
ROW 2205	N/A	N/A	ROW Opportunity	Unincorporated	South	4.3 Alamo Creek / Tassajara Creek	N/A	N/A	BLACKHAWK MEADOW DR
ROW 2207	N/A	N/A	ROW Opportunity	Unincorporated	South	4.3 Alamo Creek / Tassajara Creek	N/A	N/A	BLACKHAWK MEADOW PL
ROW 2211	N/A	N/A	ROW Opportunity	Unincorporated	Central	2.8 San Ramon Creek	N/A	N/A	BLACKHAWK RD
ROW 2213	N/A	N/A	ROW Opportunity	Unincorporated	South	4.3 Alamo Creek / Tassajara Creek	N/A	N/A	BLACKHAWK RD
ROW 2215	N/A	N/A	ROW Opportunity	Unincorporated	Central	2.8 San Ramon Creek	N/A	N/A	BLACKHAWK RD
ROW 2219	N/A	N/A	ROW Opportunity	Unincorporated	South	4.3 Alamo Creek / Tassajara Creek	N/A	N/A	BLACKHAWK RD
ROW 2222	N/A	N/A	ROW Opportunity	Unincorporated	South	4.3 Alamo Creek / Tassajara Creek	N/A	N/A	BLACKPOOL CT
ROW 2283	N/A	N/A	ROW Opportunity	Unincorporated	South	4.3 Alamo Creek / Tassajara Creek	N/A	N/A	BLUE HAVEN CT
ROW 2295	N/A	N/A	ROW Opportunity	Unincorporated	Central	2.8 San Ramon Creek	N/A	N/A	BLUE OAK CT
ROW 2397	N/A	N/A	ROW Opportunity	Unincorporated	North	3.3 Rodeo Creek	N/A	N/A	BONITA PL
ROW 2973	N/A	N/A	ROW Opportunity	Unincorporated	Central	2.4 Willow Creek and Coastal Drainages	N/A	N/A	BUSTOS PL
ROW 2995	N/A	N/A	ROW Opportunity	Unincorporated	Central	2.8 San Ramon Creek	N/A	N/A	BUTTONWOOD DR
ROW 3113	N/A	N/A	ROW Opportunity	Unincorporated	South	4.3 Alamo Creek / Tassajara Creek	N/A	N/A	CAM ARROYO W
ROW 3220	N/A	N/A	ROW Opportunity	Unincorporated	Central	2.8 San Ramon Creek	N/A	N/A	CAMELOT CT
ROW 3241	N/A	N/A	ROW Opportunity	Unincorporated	Central	2.4 Willow Creek and Coastal Drainages	N/A	N/A	CAMINO ANDRES RD
ROW 3646	N/A	N/A	ROW Opportunity	Unincorporated	South	4.3 Alamo Creek / Tassajara Creek	N/A	N/A	CASABLANCA ST
ROW 3649	N/A	N/A	ROW Opportunity	Unincorporated	South	4.3 Alamo Creek / Tassajara Creek	N/A	N/A	CASABLANCA TER
ROW 3653	N/A	N/A	ROW Opportunity	Unincorporated	South	4.3 Alamo Creek / Tassajara Creek	N/A	N/A	CASABLANCA TER
ROW 4055	N/A	N/A	ROW Opportunity	Unincorporated	South	4.3 Alamo Creek / Tassajara Creek	N/A	N/A	CHATHAM TER
ROW 4168	N/A	N/A	ROW Opportunity	Unincorporated	Central	2.8 San Ramon Creek	N/A	N/A	CHILDERS CT
ROW 4479	N/A	N/A	ROW Opportunity	Unincorporated	Central	2.4 Willow Creek and Coastal Drainages	N/A	N/A	COASTVIEW CT
ROW 4640	N/A	N/A	ROW Opportunity	Unincorporated	South	4.3 Alamo Creek / Tassajara Creek	N/A	N/A	CONEJO DR
ROW 4809	N/A	N/A	ROW Opportunity	Unincorporated	Central	2.3 Grayson Creek / Murderers Creek	N/A	N/A	CORTE DEL SOL
ROW 4887	N/A	N/A	ROW Opportunity	Unincorporated	South	4.3 Alamo Creek / Tassajara Creek	N/A	N/A	COTTONWOOD DR
ROW 4891	N/A	N/A	ROW Opportunity	Unincorporated	South	4.3 Alamo Creek / Tassajara Creek	N/A	N/A	COTTONWOOD PL
ROW 4921	N/A	N/A	ROW Opportunity	Unincorporated	Central	2.3 Grayson Creek / Murderers Creek	N/A	N/A	COUNTRY VIEW LN
ROW 4956	N/A	N/A	ROW Opportunity	Unincorporated	South	4.3 Alamo Creek / Tassajara Creek	N/A	N/A	COVENTRY PL
ROW 503	N/A	N/A	ROW Opportunity	Unincorporated	Central	2.8 San Ramon Creek	N/A	N/A	ALAMO COUNTRY CIR
ROW 5427	N/A	N/A	ROW Opportunity	Unincorporated	Central	2.8 San Ramon Creek	N/A	N/A	DAVEY CROCKETT CT
ROW 5512	N/A	N/A	ROW Opportunity	Unincorporated	South	4.3 Alamo Creek / Tassajara Creek	N/A	N/A	DEER CREST DR
ROW 5519	N/A	N/A	ROW Opportunity	Unincorporated	Central	2.8 San Ramon Creek	N/A	N/A	DEER MEADOW DR
ROW 5524	N/A	N/A	ROW Opportunity	Unincorporated	Central	2.8 San Ramon Creek	N/A	N/A	DEER OAK WAY
ROW 5530	N/A	N/A	ROW Opportunity	Unincorporated	South	4.3 Alamo Creek / Tassajara Creek	N/A	N/A	DEER RIDGE RD
ROW 5629	N/A	N/A	ROW Opportunity	Unincorporated	North	3.5 Peyton Slough	N/A	N/A	DELAZY AVE
ROW 5777	N/A	N/A	ROW Opportunity	Unincorporated	Central	2.8 San Ramon Creek	N/A	N/A	DIABLO RANCHO DR
ROW 5867	N/A	N/A	ROW Opportunity	Unincorporated	Central	2.4 Willow Creek and Coastal Drainages	N/A	N/A	DOBRRICH CIR
ROW 6007	N/A	N/A	ROW Opportunity	Unincorporated	South	4.3 Alamo Creek / Tassajara Creek	N/A	N/A	DOUGHERTY RD
ROW 6008	N/A	N/A	ROW Opportunity	Unincorporated	South	4.3 Alamo Creek / Tassajara Creek	N/A	N/A	DOUGHTERY RD
ROW 6080	N/A	N/A	ROW Opportunity	Unincorporated	Central	2.4 Willow Creek and Coastal Drainages	N/A	N/A	DRIFTWOOD DR
ROW 612	N/A	N/A	ROW Opportunity	Unincorporated	Central	2.3 Grayson Creek / Murderers Creek	N/A	N/A	ALHAMBRA AVE
ROW 6750	N/A	N/A	ROW Opportunity	Unincorporated	Central	2.8 San Ramon Creek	N/A	N/A	EMMONS CANYON DR
ROW 6960	N/A	N/A	ROW Opportunity	Unincorporated	Central	2.3 Grayson Creek / Murderers Creek	N/A	N/A	EXPLORER WAY
ROW 7306	N/A	N/A	ROW Opportunity	Unincorporated	Central	2.4 Willow Creek and Coastal Drainages	N/A	N/A	FLETCHER ST
ROW 7320	N/A	N/A	ROW Opportunity	Unincorporated	Central	2.8 San Ramon Creek	N/A	N/A	FLORENCE CT
ROW 7441	N/A	N/A	ROW Opportunity	Unincorporated	South	4.3 Alamo Creek / Tassajara Creek	N/A	N/A	FOX CREEK DR
ROW 7524	N/A	N/A	ROW Opportunity	Unincorporated	East	1.5 West Antish Creek	N/A	N/A	FREDERICKSON LN
ROW 7560	N/A	N/A	ROW Opportunity	Unincorporated	South	4.3 Alamo Creek / Tassajara Creek	N/A	N/A	FRIESAN CT
ROW 771	N/A	N/A	ROW Opportunity	Unincorporated	Central	2.4 Willow Creek and Coastal Drainages	N/A	N/A	ALVES LN
ROW 791	N/A	N/A	ROW Opportunity	Unincorporated	Central	2.8 San Ramon Creek	N/A	N/A	AMANDA CT
ROW 8047	N/A	N/A	ROW Opportunity	Unincorporated	Central	2.8 San Ramon Creek	N/A	N/A	GOLDEN MEADOW DR
ROW 8049	N/A	N/A	ROW Opportunity	Unincorporated	Central	2.8 San Ramon Creek	N/A	N/A	GOLDEN MEADOW LN
ROW 8362	N/A	N/A	ROW Opportunity	Unincorporated	West	5.2 Wildcat Creek	N/A	N/A	GRIZZLY PEAK BLVD
ROW 9022	N/A	N/A	ROW Opportunity	Unincorporated	Central	2.6 Mt. Diablo Creek	N/A	N/A	HIGHLAND CT
ROW 9028	N/A	N/A	ROW Opportunity	Unincorporated	Central	2.6 Mt. Diablo Creek	N/A	N/A	HIGHLAND PL
ROW 9500	N/A	N/A	ROW Opportunity	Unincorporated	South	4.3 Alamo Creek / Tassajara Creek	N/A	N/A	IRISVIEW PL
ROW 9521	N/A	N/A	ROW Opportunity	Unincorporated	Central	2.8 San Ramon Creek	N/A	N/A	IRONWOOD PL
ROW 9615	N/A	N/A	ROW Opportunity	Unincorporated	Central	2.5 Kiker Creek	N/A	N/A	JAMES DONLON BLVD
ROW 9749	N/A	N/A	ROW Opportunity	Unincorporated	Central	2.4 Willow Creek and Coastal Drainages	N/A	N/A	HILL AVE
planned_360	Curlew Conner/Delta Road Drainage Improvements	ESA	Planned Water Quality Basin	Unincorporated	East	1.8 East County Delta Drainages	N/A	N/A	N/A
planned_412	San Pablo Dam Road Stormdrain Improvements and flood reduction	City of San Pablo	Planned Unlined Boretenation	Unincorporated	West	5.3 San Pablo Creek	N/A	N/A	N/A
planned_196	Russell Creek Restoration Project	UC Berkeley	Planned Creek/Marsh Restoration	Unincorporated	West	5.3 San Pablo Creek	N/A	N/A	N/A
planned_403	Curry Creek stabilization - part 1	Dick Heron	Planned Creek/Marsh Restoration	Unincorporated (Outside MS4 Boi	East	1.3 Upper Marsh Creek	N/A	N/A	N/A
planned_405	Marsh Creek Flood Plain Restoration	Dick Heron	Planned Creek/Marsh Restoration	Unincorporated (Outside MS4 Boi	East	1.3 Upper Marsh Creek	N/A	N/A	N/A
planned_461	Peyton Slough Hydraulic Relief and McNabney Marsh Habitat Enhancement Project	Mt. View Sanitary District	Planned Habitat Restoration	Unincorporated	North	3.5 Peyton Slough	N/A	N/A	N/A
Parcel 186758	N/A	N/A	Regional Opportunity	Unincorporated	West	5.2 Wildcat Creek	408170066	EAST BAY REGIONAL PARK DIST	N/A
Parcel 187742	N/A	N/A	Regional Opportunity	Unincorporated	West	5.2 Wildcat Creek	409210026	CCC HOUSING AUTHORITY	N/A
Parcel 192055	N/A	N/A	Regional Opportunity	Unincorporated	West	5.3 San Pablo Creek	408190024	WEST COUNTY WASTEWATER DIST	N/A
Parcel 205734	N/A	N/A	Regional Opportunity	Unincorporated	West	5.3 San Pablo Creek	408090017	RICHMOND CITY OF	N/A
Parcel 234658	N/A	N/A	Regional Opportunity	Unincorporated	Central	2.3 Grayson Creek / Murderers Creek	159140056	CONTRA COSTA COUNTY	N/A
Parcel 375057	N/A	N/A	Regional Opportunity	Unincorporated	Central	2.4 Willow Creek and Coastal Drainages	99040012	UNITED STATES OF AMERICA	N/A
Parcel 375066	N/A	N/A	Regional Opportunity	Unincorporated	Central	2.4 Willow Creek and Coastal Drainages	98010008	UNITED STATES OF AMERICA	N/A
Parcel 376320	N/A	N/A	Regional Opportunity	Unincorporated	Central	2.4 Willow Creek and Coastal Drainages	99110004	UNITED STATES OF AMERICA	N/A
planned_299	Community Senior Center Native Habitat Garden	Neighborhood House of North Richmond	Planned Habitat Restoration	Unincorporated	West	5.2 Wildcat Creek	N/A	N/A	N/A
planned_556	Joaquin Pond	Walnut Creek	Planned Creek/Marsh Restoration	Unincorporated	Central	2.8 San Ramon Creek	N/A	N/A	N/A
Parcel 152230	N/A	N/A	Parcel-Based Opportunity	Unincorporated	West	5.1 Baxter / Cerrito Richmond Drainages	521271001	EAST BAY MUNICIPAL UTILITY DIS	N/A
Parcel 17351	N/A	N/A	Regional Opportunity	Unincorporated	Central	2.8 San Ramon Creek	152060031	CCC FLOOD CONTROL & WATER CONS	N/A
Parcel 185725	N/A	N/A	Regional Opportunity	Unincorporated	West	5.2 Wildcat Creek	409210020	CCC HOUSING AUTHORITY	N/A
Parcel 185762	N/A	N/A	Regional Opportunity	Unincorporated	West	5.2 Wildcat Creek	409210025	CCC HOUSING AUTHORITY	N/A
Parcel 186716	N/A	N/A	Regional Opportunity	Unincorporated	West	5.2 Wildcat Creek	409210011	CCC HOUSING AUTHORITY	N/A
Parcel 188879	N/A	N/A	Regional Opportunity	Unincorporated	West	5.2 Wildcat Creek	409292001	CCC HOUSING AUTHORITY	N/A
Parcel 21379	N/A	N/A	Regional Opportunity	Unincorporated	Central	2.8 San Ramon Creek	152020044	CCC FLOOD CONTROL & WATER CONS	N/A
Parcel 232241	N/A	N/A	Parcel-Based Opportunity	Unincorporated	West	5.5 Garrity Creek	405121001	EAST BAY MUNICIPAL UTILITY DIS	N/A
Parcel 243327	N/A	N/A	Regional Opportunity	Unincorporated	West	5.5 Garrity Creek	403020013	CONTRA COSTA COUNTY	N/A
Parcel 25883	N/A	N/A	Regional Opportunity	Unincorporated	Central	2.8 San Ramon Creek	187110046	CCC FLOOD CONTROL & WATER CONS	N/A
Parcel 260922	N/A	N/A	Parcel-Based Opportunity	Unincorporated (Outside MS4 Boi	Central	2.6 Mt. Diablo Creek	100050002	UNITED STATES OF AMERICA	N/A
Parcel 260949	N/A	N/A	Regional Opportunity	Unincorporated	North	3.3 Rodeo Creek	357161013	CCC REDEVELOPMENT AGENCY	N/A
Parcel 26515	N/A	N/A	Regional Opportunity	Unincorporated	Central	2.8 San Ramon Creek	187100031	CONTRA COSTA COUNTY	N/A
Parcel 285198	N/A	N/A	Regional Opportunity	Unincorporated	East	1.8 East County Delta Drainages	15010050	EAST CONTRA COSTA IRRIG DIST	N/A
Parcel 301252	N/A	N/A	Regional Opportunity	Unincorporated (Outside MS4 Boi	East	1.8 East County Delta Drainages	20190022	EAST CONTRA COSTA IRRIG DIST	N/A
Parcel 311758	N/A	N/A	Regional Opportunity	Unincorporated (Outside MS4 Boi	East	1.8 East County Delta Drainages	20140051	CONTRA COSTA WATER DISTRICT	N/A
Parcel 35992	N/A	N/A	Parcel-Based Opportunity	Unincorporated	Central	2.1 Las Tampus Creek	189011034	EAST BAY MUNICIPAL UTILITY DIS	N/A
Parcel 363237	N/A	N/A	Parcel-Based Opportunity	Unincorporated	Central	2.4 Willow Creek and Coastal Drainages	97270022	CCC REDEVELOPMENT AGENCY	N/A
Parcel 363351	N/A	N/A	Parcel-Based Opportunity	Unincorporated	Central	2.4 Willow Creek and Coastal Drainages	97270021	CCC REDEVELOPMENT AGENCY	N/A
Parcel 368125	N/A	N/A	Parcel-Based Opportunity	Unincorporated	Central	2.4 Willow Creek and Coastal Drainages	98520038	CONTRA COSTA COUNTY	N/A
Parcel 368196	N/A	N/A	Parcel-Based Opportunity	Unincorporated	Central	2.4 Willow Creek and Coastal Drainages	98520037	CONTRA COSTA COUNTY	N/A
Parcel 94953	N/A	N/A	Parcel-Based Opportunity	Unincorporated (Outside MS4 Boi	East	1.2 Kellogg Creek	7380008	CALIFORNIA STATE OF	N/A
Parcel 95023	N/A	N/A	Regional Opportunity	Unincorporated (Outside MS4 Boi	East	1.1 Brushy Creek	2010047	BYRON UNION SCHOOL DISTRICT	N/A
Parcel 96064	N/A	N/A	Regional Opportunity	Unincorporated	East	1.8 East County Delta Drainages	8492017	DISCOVERY BAY TOWN OF	N/A
Parcel 96065	N/A	N/A	Regional Opportunity	Unincorporated	East	1.2 Kellogg Creek	11220029	UNITED STATES POSTAL SERVICE	N/A
Parcel 97586	N/A	N/A	Regional Opportunity	Unincorporated	East	1.2 Kellogg Creek	8010042	DISCOVERY BAY TOWN OF	N/A
Parcel 99186	N/A	N/A	Regional Opportunity	Unincorporated	East	1.8 East County Delta Drainages	8540031	RECLAMATION DISTRICT #800	N/A
ROW 20442	N/A	N/A	ROW Opportunity	Unincorporated	West	5.2 Wildcat Creek	N/A	N/A	W GERTRUDE AVE
planned_28	Brentwood Reservoir	City of Brentwood	Planned Capture and Reuse	Unincorporated (Outside MS4 Boi	East	1.4 Lower Marsh Creek	N/A	N/A	N/A
planned_364	Big Bull Valley Flood Mitigation System / Big Bull Valley Creek Habitat Restoration	Bull Valley Ag Center of Port Costa	Planned Water Quality Basin	Unincorporated	North	3.4 Carquinez Straits Drainages	N/A	N/A	N/A
Parcel 231756	N/A	N/A	Regional Opportunity	Unincorporated	Central	2.3 Grayson Creek / Murderers Creek	125020055	CALIFORNIA STATE OF	N/A
Parcel 259204	N/A	N/A	Regional Opportunity	Unincorporated	Central	2.6 Mt. Diablo Creek	100290001	CONTRA COSTA COUNTY	N/A
Parcel 262554	N/A	N/A	Parcel-Based Opportunity	Unincorporated (Outside MS4 Boi	Central	2.6 Mt. Diablo Creek	100030002	UNITED STATES OF AMERICA	N/A
Parcel 307102	N/A	N/A	Regional Opportunity	Unincorporated	East	1.8 East County Delta Drainages	20080005	DIABLO WATER DISTRICT	N/A
Parcel 94612	N/A	N/A	Regional Opportunity	Unincorporated (Outside MS4 Boi	East	1.1 Brushy Creek	2130002	CCC FIRE PROTECTION DISTRICT	N/A
ROW 6054	N/A	N/A	ROW Opportunity	Unincorporated	North	3.4 Carquinez Straits Drainages	N/A	N/A	DOWRELIO DR
ROW 18993	N/A	N/A	ROW Opportunity	Unincorporated	Central	2.4 Willow Creek and Coastal Drainages	N/A	N/A	SYCAMORE CT
ROW 5479	N/A	N/A	ROW Opportunity	Unincorporated	West	5.2 Wildcat Creek	N/A	N/A	DE CARLO AVE
ROW 7675	N/A	N/A	ROW Opportunity	Unincorporated	West	5.3 San Pablo Creek	N/A	N/A	GARDEN TRACT RD
planned_12	Managing Drainage Water to Avoid Flooding and Improve Water Quality	Bethel Island Municipal Improvement District	Planned Flood Control Basin	Unincorporated	East	1.8 East County Delta Drainages	N/A	N/A	N/A

db_index	Project Name	Size	Slope	Infiltration	Yield Class	Removes Pollutant Loads	Augments Water Supply	Provides Flood Control	Reestablishes Natural Drainage	Develops Open Space	Community	Total Score
ROW 2121	N/A	N/A	0	1	0	2	1	1	1	1	1	9
ROW 2126	N/A	N/A	0	1	0	2	1	1	1	1	1	9
ROW 2125	N/A	N/A	0	1	0	2	1	1	1	1	1	9
ROW 2205	N/A	N/A	0	1	0	2	1	1	1	1	1	9
ROW 2207	N/A	N/A	0	1	0	2	1	1	1	1	1	9
ROW 2211	N/A	N/A	0	1	0	2	1	1	1	1	1	9
ROW 2213	N/A	N/A	0	1	0	2	1	1	1	1	1	9
ROW 2215	N/A	N/A	0	1	0	2	1	1	1	1	1	9
ROW 2219	N/A	N/A	0	1	0	2	1	1	1	1	1	9
ROW 2222	N/A	N/A	0	1	0	2	1	1	1	1	1	9
ROW 2283	N/A	N/A	0	1	0	2	1	1	1	1	1	9
ROW 2295	N/A	N/A	0	1	0	2	1	1	1	1	1	9
ROW 2397	N/A	N/A	0	1	0	2	1	1	1	1	1	9
ROW 2973	N/A	N/A	0	1	0	2	1	1	1	1	1	9
ROW 2995	N/A	N/A	0	1	0	2	1	1	1	1	1	9
ROW 3113	N/A	N/A	0	1	0	2	1	1	1	1	1	9
ROW 3220	N/A	N/A	0	1	0	2	1	1	1	1	1	9
ROW 3241	N/A	N/A	0	1	0	2	1	1	1	1	1	9
ROW 3646	N/A	N/A	0	1	0	2	1	1	1	1	1	9
ROW 3649	N/A	N/A	0	1	0	2	1	1	1	1	1	9
ROW 3653	N/A	N/A	0	1	0	2	1	1	1	1	1	9
ROW 4055	N/A	N/A	0	1	0	2	1	1	1	1	1	9
ROW 4168	N/A	N/A	0	1	0	2	1	1	1	1	1	9
ROW 4479	N/A	N/A	0	1	0	2	1	1	1	1	1	9
ROW 4640	N/A	N/A	0	1	0	2	1	1	1	1	1	9
ROW 4809	N/A	N/A	0	1	0	2	1	1	1	1	1	9
ROW 4887	N/A	N/A	0	1	0	2	1	1	1	1	1	9
ROW 4891	N/A	N/A	0	1	0	2	1	1	1	1	1	9
ROW 4921	N/A	N/A	0	1	0	2	1	1	1	1	1	9
ROW 4956	N/A	N/A	0	1	0	2	1	1	1	1	1	9
ROW 503	N/A	N/A	0	1	0	2	1	1	1	1	1	9
ROW 5427	N/A	N/A	0	1	0	2	1	1	1	1	1	9
ROW 5512	N/A	N/A	0	1	0	2	1	1	1	1	1	9
ROW 5519	N/A	N/A	0	1	0	2	1	1	1	1	1	9
ROW 5524	N/A	N/A	0	1	0	2	1	1	1	1	1	9
ROW 5530	N/A	N/A	0	1	0	2	1	1	1	1	1	9
ROW 5629	N/A	N/A	0	1	0	2	1	1	1	1	1	9
ROW 5777	N/A	N/A	0	1	0	2	1	1	1	1	1	9
ROW 5867	N/A	N/A	0	1	0	2	1	1	1	1	1	9
ROW 6007	N/A	N/A	0	1	0	2	1	1	1	1	1	9
ROW 6008	N/A	N/A	0	1	0	2	1	1	1	1	1	9
ROW 6080	N/A	N/A	0	1	0	2	1	1	1	1	1	9
ROW 612	N/A	N/A	0	1	0	2	1	1	1	1	1	9
ROW 6750	N/A	N/A	0	1	0	2	1	1	1	1	1	9
ROW 6960	N/A	N/A	0	1	0	2	1	1	1	1	1	9
ROW 7306	N/A	N/A	0	1	0	2	1	1	1	1	1	9
ROW 7320	N/A	N/A	0	1	0	2	1	1	1	1	1	9
ROW 7441	N/A	N/A	0	1	0	2	1	1	1	1	1	9
ROW 7524	N/A	N/A	0	1	0	2	1	1	1	1	1	9
ROW 7560	N/A	N/A	0	1	0	2	1	1	1	1	1	9
ROW 771	N/A	N/A	0	1	0	2	1	1	1	1	1	9
ROW 791	N/A	N/A	0	1	0	2	1	1	1	1	1	9
ROW 8047	N/A	N/A	0	1	0	2	1	1	1	1	1	9
ROW 8049	N/A	N/A	0	1	0	2	1	1	1	1	1	9
ROW 8362	N/A	N/A	0	1	0	2	1	1	1	1	1	9
ROW 9022	N/A	N/A	0	1	0	2	1	1	1	1	1	9
ROW 9028	N/A	N/A	0	1	0	2	1	1	1	1	1	9
ROW 9500	N/A	N/A	0	1	0	2	1	1	1	1	1	9
ROW 9521	N/A	N/A	0	1	0	2	1	1	1	1	1	9
ROW 9615	N/A	N/A	0	1	0	2	1	1	1	1	1	9
ROW 9739	N/A	N/A	0	1	0	2	1	1	1	1	1	9
planned_360	Curlew Connex/Delta Road Drainage Improvements	2	0	0	0	2	0	0	0	2	0	9
planned_412	San Pablo Dam Road Stormdrain Improvements and flood reduction	2	0	0	0	2	1	1	1	1	1	9
planned_196	Russell Creek Restoration Project	2	0	1	0	0	0	0	2	2	2	9
planned_403	Curry Creek stabilization - part 1	2	0	1	0	0	0	0	2	2	2	9
planned_405	Marsh Creek Flood Plain Restoration	2	0	1	0	0	0	0	2	2	2	9
planned_461	Peyton Slough Hydraulic Relief and McNabney Marsh Habitat Enhancement Project	2	2	0	0.5	0	0	0	0	2	2	8.5
Parcel 186758	N/A	1	2	0	0.5	3	0	0	0	1	1	8.5
Parcel 187742	N/A	1	2	0	0.5	3	0	0	0	1	1	8.5
Parcel 192055	N/A	1	2	0	0.5	3	0	0	0	1	1	8.5
Parcel 205734	N/A	1	2	0	0.5	3	0	0	0	1	1	8.5
Parcel 234658	N/A	1	2	0	0.5	3	0	0	0	1	1	8.5
Parcel 375057	N/A	2	1	0	0.5	3	0	0	0	1	1	8.5
Parcel 375066	N/A	1	2	0	0.5	3	0	0	0	1	1	8.5
Parcel 376320	N/A	2	1	0	0.5	3	0	0	0	1	1	8.5
planned_299	Community Senior Center Native Habitat Garden	0	2	1	1	0	0	0	0	2	2	8
planned_556	Joaquin Pond	0	0	1	1	0	0	0	2	2	2	8
Parcel 152230	N/A	0	0	1	0	2	1	1	1	1	1	8
Parcel 17351	N/A	0	2	0	1	3	0	0	0	1	1	8
Parcel 185725	N/A	0	2	0	1	3	0	0	0	1	1	8
Parcel 185762	N/A	0	2	0	1	3	0	0	0	1	1	8
Parcel 186716	N/A	0	2	0	1	3	0	0	0	1	1	8
Parcel 188879	N/A	0	2	0	1	3	0	0	0	1	1	8
Parcel 21379	N/A	1	1	0	1	3	0	0	0	1	1	8
Parcel 232241	N/A	0	0	1	0	2	1	1	1	1	1	8
Parcel 243327	N/A	0	2	0	0	3	0	0	0	1	1	8
Parcel 25883	N/A	0	2	0	1	3	0	0	0	1	1	8
Parcel 260922	N/A	0	0	1	0	2	1	1	1	1	1	8
Parcel 260949	N/A	0	2	0	1	3	0	0	0	1	1	8
Parcel 26515	N/A	0	2	0	1	3	0	0	0	1	1	8
Parcel 285198	N/A	1	2	0	0	3	0	0	0	1	1	8
Parcel 301252	N/A	1	2	0	0	3	0	0	0	1	1	8
Parcel 311758	N/A	1	2	0	0	3	0	0	0	1	1	8
Parcel 35992	N/A	0	0	1	0	2	1	1	1	1	1	8
Parcel 363237	N/A	0	0	1	0	2	1	1	1	1	1	8
Parcel 363951	N/A	0	0	1	0	2	1	1	1	1	1	8
Parcel 368125	N/A	0	0	1	0	2	1	1	1	1	1	8
Parcel 368196	N/A	0	0	1	0	2	1	1	1	1	1	8
Parcel 94953	N/A	0	0	1	0	2	1	1	1	1	1	8
Parcel 95023	N/A	1	2	0	0	3	0	0	0	1	1	8
Parcel 96064	N/A	1	2	0	0	3	0	0	0	1	1	8
Parcel 96065	N/A	1	2	0	0	3	0	0	0	1	1	8
Parcel 97586	N/A	1	2	0	0	3	0	0	0	1	1	8
Parcel 99186	N/A	1	2	0	0	3	0	0	0	1	1	8
ROW 20442	N/A	N/A	1	0	3	1	0	0	0	1	1	8
planned_28	Brentwood Reservoir	2	0	1	0	1	2	1	1	0	0	8
planned_364	Big Bull Valley Flood Mitigation System / Big Bull Valley Creek Habitat Restoration	2	0	1	0	3	0	0	0	1	0	8
Parcel 231756	N/A	1	1	0	0.5	3	0	0	0	1	1	7.5
Parcel 259204	N/A	1	1	0	0.5	3	0	0	0	1	1	7.5
Parcel 262554	N/A	2	2	0	0.5	1	0	0	0	1	1	7.5
Parcel 307102	N/A	0	2	0	0.5	3	0	0	0	1	1	7.5
Parcel 94612	N/A	0	2	0	0.5	3	0	0	0	1	1	7.5
ROW 6054	N/A	N/A	2	0	2	1	0	0	0	1	1	7.5
ROW 18993	N/A	N/A	2	0	1.5	1	0	0	0	1	1	7.5
ROW 5479	N/A	N/A	2	0	1.5	1	0	0	0	1	1	7.5
ROW 7675	N/A	N/A	2	0	1.5	1	0	0	0	1	1	7.5
planned_12	Managing Drainage Water to Avoid Flooding and Improve Water Quality	0	2	2	0	1	0	2	0	0	0	7

db_index	Project Name	Stakeholder	Project Type	Jurisdiction	Planning Unit	Watershed	APN	Owner	Street Name
Parcel 15395	N/A	N/A	Regional Opportunity	Unincorporated	Central	2.8 San Ramon Creek	191270025	SAN RAMON VALLEY FIRE PRO DIST	N/A
Parcel 196554	N/A	N/A	Parcel-Based Opportunity	Unincorporated	West	5.3 San Pablo Creek	409320029	CONTRA COSTA COUNTY	N/A
Parcel 22008	N/A	N/A	Regional Opportunity	Unincorporated	Central	2.8 San Ramon Creek	192011037	CCC FLOOD CONTROL & WATER COMS	N/A
Parcel 256750	N/A	N/A	Regional Opportunity	Unincorporated	North	3.3 Rodeo Creek	358080013	CCC FLOOD CONTROL & WATER COMS	N/A
Parcel 259292	N/A	N/A	Parcel-Based Opportunity	Unincorporated	Central	2.6 Mt. Diablo Creek	159040003	UNITED STATES OF AMERICA	N/A
Parcel 265009	N/A	N/A	Parcel-Based Opportunity	Unincorporated	East	1.8 East County Delta Drainages	10190007	EAST CONTRA COSTA IRRIG DIST	N/A
Parcel 265103	N/A	N/A	Parcel-Based Opportunity	Unincorporated	East	1.8 East County Delta Drainages	11270003	EAST CONTRA COSTA IRRIG DIST	N/A
Parcel 265158	N/A	N/A	Parcel-Based Opportunity	Unincorporated	East	1.8 East County Delta Drainages	11270001	EAST CONTRA COSTA IRRIG DIST	N/A
Parcel 271490	N/A	N/A	Parcel-Based Opportunity	Unincorporated	East	1.8 East County Delta Drainages	15200009	EAST BAY REGIONAL PARK DIST	N/A
Parcel 275766	N/A	N/A	Parcel-Based Opportunity	Unincorporated	East	1.8 East County Delta Drainages	15170024	EAST BAY MUNICIPAL UTILITY DIS	N/A
Parcel 277056	N/A	N/A	Parcel-Based Opportunity	Unincorporated	East	1.8 East County Delta Drainages	15170028	KNIGHTSEN ELEM SCHOOL DIST	N/A
Parcel 278484	N/A	N/A	Parcel-Based Opportunity	Unincorporated	East	1.8 East County Delta Drainages	15180009	EAST BAY REGIONAL PARK DIST	N/A
Parcel 278683	N/A	N/A	Parcel-Based Opportunity	Unincorporated	East	1.8 East County Delta Drainages	15240006	EAST BAY MUNICIPAL UTILITY DIS	N/A
Parcel 279139	N/A	N/A	Parcel-Based Opportunity	Unincorporated	East	1.8 East County Delta Drainages	15140003	EAST BAY MUNICIPAL UTILITY DIS	N/A
Parcel 289731	N/A	N/A	Parcel-Based Opportunity	Unincorporated	East	1.4 Lower Marsh Creek	16200002	EAST BAY MUNICIPAL UTILITY DIS	N/A
Parcel 301447	N/A	N/A	Parcel-Based Opportunity	Unincorporated	East	1.4 Lower Marsh Creek	18310012	LIBERTY UNION HIGH SCHOOL DIST	N/A
Parcel 307745	N/A	N/A	Regional Opportunity	Unincorporated	East	1.8 East County Delta Drainages	20100012	EAST CONTRA COSTA IRRIG DIST	N/A
Parcel 341157	N/A	N/A	Parcel-Based Opportunity	Unincorporated	East	1.8 East County Delta Drainages	23050004	CALIFORNIA STATE OF	N/A
Parcel 346661	N/A	N/A	Parcel-Based Opportunity	Unincorporated	East	1.8 East County Delta Drainages	23050005	CALIFORNIA STATE OF	N/A
Parcel 359493	N/A	N/A	Parcel-Based Opportunity	Unincorporated	East	1.8 East County Delta Drainages	23100007	METROPOLITAN WATER DIST SO CAL	N/A
Parcel 361740	N/A	N/A	Parcel-Based Opportunity	Unincorporated	East	1.8 East County Delta Drainages	23100002	METROPOLITAN WATER DIST SO CAL	N/A
Parcel 363498	N/A	N/A	Parcel-Based Opportunity	Unincorporated	East	1.8 East County Delta Drainages	23100004	METROPOLITAN WATER DIST SO CAL	N/A
Parcel 367997	N/A	N/A	Parcel-Based Opportunity	Unincorporated	East	1.8 East County Delta Drainages	23100001	METROPOLITAN WATER DIST SO CAL	N/A
Parcel 373597	N/A	N/A	Parcel-Based Opportunity	Unincorporated	East	1.8 East County Delta Drainages	27020026	IRONHOUSE SANITARY DISTRICT	N/A
Parcel 373967	N/A	N/A	Parcel-Based Opportunity	Unincorporated	East	1.8 East County Delta Drainages	27020025	IRONHOUSE SANITARY DISTRICT	N/A
Parcel 374633	N/A	N/A	Parcel-Based Opportunity	Unincorporated	East	1.8 East County Delta Drainages	27020019	IRONHOUSE SANITARY DISTRICT	N/A
Parcel 374990	N/A	N/A	Parcel-Based Opportunity	Unincorporated	East	1.8 East County Delta Drainages	27020018	IRONHOUSE SANITARY DISTRICT	N/A
Parcel 375021	N/A	N/A	Parcel-Based Opportunity	Unincorporated	East	1.8 East County Delta Drainages	27050001	IRONHOUSE SANITARY DISTRICT	N/A
Parcel 375054	N/A	N/A	Parcel-Based Opportunity	Unincorporated	East	1.8 East County Delta Drainages	27020016	IRONHOUSE SANITARY DISTRICT	N/A
Parcel 375064	N/A	N/A	Parcel-Based Opportunity	Unincorporated	East	1.8 East County Delta Drainages	27020015	IRONHOUSE SANITARY DISTRICT	N/A
Parcel 375069	N/A	N/A	Parcel-Based Opportunity	Unincorporated	East	1.8 East County Delta Drainages	27010004	IRONHOUSE SANITARY DISTRICT	N/A
Parcel 375077	N/A	N/A	Parcel-Based Opportunity	Unincorporated	East	1.8 East County Delta Drainages	27020012	IRONHOUSE SANITARY DISTRICT	N/A
Parcel 375078	N/A	N/A	Parcel-Based Opportunity	Unincorporated	East	1.8 East County Delta Drainages	27020001	IRONHOUSE SANITARY DISTRICT	N/A
Parcel 375178	N/A	N/A	Parcel-Based Opportunity	Unincorporated	East	1.8 East County Delta Drainages	26030012	CALIFORNIA STATE OF	N/A
Parcel 375185	N/A	N/A	Parcel-Based Opportunity	Unincorporated	East	1.8 East County Delta Drainages	26030003	STOCKTON PORT DISTRICT	N/A
Parcel 90920	N/A	N/A	Parcel-Based Opportunity	Unincorporated	East	1.2 Kellogg Creek	5090001	CONTRA COSTA WATER DISTRICT	N/A
Parcel 94759	N/A	N/A	Parcel-Based Opportunity	Unincorporated	East	1.1 Brushy Creek	20300004	BYRON SANITARY DISTRICT	N/A
Parcel 95007	N/A	N/A	Parcel-Based Opportunity	Unincorporated	East	1.3 Upper Marsh Creek	7160014	CONTRA COSTA WATER DISTRICT	N/A
Parcel 95338	N/A	N/A	Parcel-Based Opportunity	Unincorporated	East	1.2 Kellogg Creek	11210024	CONTRA COSTA WATER DISTRICT	N/A
Parcel 95349	N/A	N/A	Parcel-Based Opportunity	Unincorporated	East	1.1 Brushy Creek	8340040	DISCOVERY BAY TOWN OF	N/A
Parcel 95378	N/A	N/A	Parcel-Based Opportunity	Unincorporated	East	1.1 Brushy Creek	8340043	CONTRA COSTA WATER DISTRICT	N/A
Parcel 98003	N/A	N/A	Regional Opportunity	Unincorporated	East	1.8 East County Delta Drainages	8460021	DISCOVERY BAY TOWN OF	N/A
Parcel 98510	N/A	N/A	Regional Opportunity	Unincorporated	East	1.8 East County Delta Drainages	8470035	DISCOVERY BAY TOWN OF	N/A
Parcel 99247	N/A	N/A	Regional Opportunity	Unincorporated	East	1.8 East County Delta Drainages	8540028	DISCOVERY BAY TOWN OF	N/A
ROW 13468	N/A	N/A	ROW Opportunity	Unincorporated	Central	2.4 Willow Creek and Coastal Drainages	N/A	N/A	NICHOLAS RD
ROW 15658	N/A	N/A	ROW Opportunity	Unincorporated	West	5.3 San Pablo Creek	N/A	N/A	RECYCLING LN
ROW 18046	N/A	N/A	ROW Opportunity	Unincorporated	Central	2.6 Mt. Diablo Creek	N/A	N/A	SOLANO WAY
ROW 19130	N/A	N/A	ROW Opportunity	Unincorporated	West	5.5 Garrity Creek	N/A	N/A	TARA HILL
planned 38	Mechanics Bank	Citizens for a Greener El Sobrante	Planned Lined Bio-retention	Unincorporated	West	5.3 San Pablo Creek	N/A	N/A	N/A
planned 462	Environmental Center and Horizontal Levee for Sea Level Rise / Maintenance Facility	West County Wastewater District	Planned Education Center	Unincorporated	West	5.3 San Pablo Creek	N/A	N/A	N/A
ROW 10663	N/A	N/A	ROW Opportunity	Unincorporated	East	1.8 East County Delta Drainages	N/A	N/A	LARRY LN
ROW 11401	N/A	N/A	ROW Opportunity	Unincorporated	West	5.2 Wildcat Creek	N/A	N/A	LUCY LN
ROW 11644	N/A	N/A	ROW Opportunity	Unincorporated	West	5.2 Wildcat Creek	N/A	N/A	MALCOLM DR
ROW 11645	N/A	N/A	ROW Opportunity	Unincorporated	West	5.2 Wildcat Creek	N/A	N/A	MALCOLM DR
ROW 11646	N/A	N/A	ROW Opportunity	Unincorporated	West	5.2 Wildcat Creek	N/A	N/A	MALCOLM DR
ROW 11769	N/A	N/A	ROW Opportunity	Unincorporated	West	5.2 Wildcat Creek	N/A	N/A	MARCUS AVE
ROW 11844	N/A	N/A	ROW Opportunity	Unincorporated	East	1.8 East County Delta Drainages	N/A	N/A	MARINA ST
ROW 11892	N/A	N/A	ROW Opportunity	Unincorporated	West	5.2 Wildcat Creek	N/A	N/A	MARKET AVE
ROW 11968	N/A	N/A	ROW Opportunity	Unincorporated	West	5.2 Wildcat Creek	N/A	N/A	MARTIN DR
ROW 12064	N/A	N/A	ROW Opportunity	Unincorporated	West	5.2 Wildcat Creek	N/A	N/A	MAYA WAY
ROW 12380	N/A	N/A	ROW Opportunity	Unincorporated	West	5.3 San Pablo Creek	N/A	N/A	ARUNDEL WAY
ROW 1260	N/A	N/A	ROW Opportunity	Unincorporated	West	5.5 Garrity Creek	N/A	N/A	ASHBROOK DR
ROW 13212	N/A	N/A	ROW Opportunity	Unincorporated	West	5.2 Wildcat Creek	N/A	N/A	N JADE ST
ROW 13280	N/A	N/A	ROW Opportunity	Unincorporated	West	5.2 Wildcat Creek	N/A	N/A	N VERDE AVE
ROW 13311	N/A	N/A	ROW Opportunity	Unincorporated	Central	2.3 Grayson Creek / Murderers Creek	N/A	N/A	NARDI LN
ROW 14049	N/A	N/A	ROW Opportunity	Unincorporated	West	5.2 Wildcat Creek	N/A	N/A	OPAL CT
ROW 14221	N/A	N/A	ROW Opportunity	Unincorporated	West	5.5 Garrity Creek	N/A	N/A	PACIFIC DR
ROW 14452	N/A	N/A	ROW Opportunity	Unincorporated	North	3.3 Rodeo Creek	N/A	N/A	PARKER AVE
ROW 146	N/A	N/A	ROW Opportunity	Unincorporated	East	1.8 East County Delta Drainages	N/A	N/A	1ST ST
ROW 14723	N/A	N/A	ROW Opportunity	Unincorporated	Central	2.3 Grayson Creek / Murderers Creek	N/A	N/A	PERSHING DR
ROW 150	N/A	N/A	ROW Opportunity	Unincorporated	West	5.2 Wildcat Creek	N/A	N/A	1ST ST
ROW 154	N/A	N/A	ROW Opportunity	Unincorporated	North	3.3 Rodeo Creek	N/A	N/A	1ST ST
ROW 15486	N/A	N/A	ROW Opportunity	Unincorporated	North	3.3 Rodeo Creek	N/A	N/A	RAILROAD AVE
ROW 15491	N/A	N/A	ROW Opportunity	Unincorporated	North	3.3 Rodeo Creek	N/A	N/A	RAILROAD AVE
ROW 15775	N/A	N/A	ROW Opportunity	Unincorporated	West	5.2 Wildcat Creek	N/A	N/A	REID LN
ROW 15883	N/A	N/A	ROW Opportunity	Unincorporated	West	5.3 San Pablo Creek	N/A	N/A	RICHMOND PKWY
ROW 15886	N/A	N/A	ROW Opportunity	Unincorporated	West	5.3 San Pablo Creek	N/A	N/A	RICHMOND PKWY
ROW 15893	N/A	N/A	ROW Opportunity	Unincorporated	West	5.3 San Pablo Creek	N/A	N/A	RICHMOND PKWY
ROW 16024	N/A	N/A	ROW Opportunity	Unincorporated	East	1.8 East County Delta Drainages	N/A	N/A	RIVERVIEW DR
ROW 16917	N/A	N/A	ROW Opportunity	Unincorporated	North	3.3 Rodeo Creek	N/A	N/A	SAN PABLO AVE
ROW 17791	N/A	N/A	ROW Opportunity	Unincorporated	West	5.2 Wildcat Creek	N/A	N/A	SILVER AVE
ROW 18168	N/A	N/A	ROW Opportunity	Unincorporated	West	5.2 Wildcat Creek	N/A	N/A	SPEARS CIR
ROW 18996	N/A	N/A	ROW Opportunity	Unincorporated	Central	2.4 Willow Creek and Coastal Drainages	N/A	N/A	SYCAMORE CT
ROW 19494	N/A	N/A	ROW Opportunity	Unincorporated	North	3.3 Rodeo Creek	N/A	N/A	TORNEY AVE
ROW 19520	N/A	N/A	ROW Opportunity	Unincorporated	East	1.1 Brushy Creek	N/A	N/A	TOWNS AVE
ROW 19635	N/A	N/A	ROW Opportunity	Unincorporated	North	3.4 Carquines Straits Drainages	N/A	N/A	TRIGGER CT
ROW 19675	N/A	N/A	ROW Opportunity	Unincorporated	West	5.2 Wildcat Creek	N/A	N/A	TRUMAN ST
ROW 20019	N/A	N/A	ROW Opportunity	Unincorporated	West	5.2 Wildcat Creek	N/A	N/A	VERDE AVE
ROW 20449	N/A	N/A	ROW Opportunity	Unincorporated	West	5.2 Wildcat Creek	N/A	N/A	W GROVE AVE
ROW 20488	N/A	N/A	ROW Opportunity	Unincorporated	West	5.2 Wildcat Creek	N/A	N/A	W RUBY AVE
ROW 20491	N/A	N/A	ROW Opportunity	Unincorporated	West	5.2 Wildcat Creek	N/A	N/A	W RUBY ST
ROW 20622	N/A	N/A	ROW Opportunity	Unincorporated	West	5.2 Wildcat Creek	N/A	N/A	WARREN DR
ROW 20639	N/A	N/A	ROW Opportunity	Unincorporated	East	1.1 Brushy Creek	N/A	N/A	WASHINGTON ST
ROW 229	N/A	N/A	ROW Opportunity	Unincorporated	West	5.2 Wildcat Creek	N/A	N/A	2ND ST
ROW 237	N/A	N/A	ROW Opportunity	Unincorporated	North	3.3 Rodeo Creek	N/A	N/A	2ND ST
ROW 2558	N/A	N/A	ROW Opportunity	Unincorporated	East	1.8 East County Delta Drainages	N/A	N/A	BRENTWOOD BLVD
ROW 335	N/A	N/A	ROW Opportunity	Unincorporated	West	5.2 Wildcat Creek	N/A	N/A	7TH ST
ROW 340	N/A	N/A	ROW Opportunity	Unincorporated	West	5.2 Wildcat Creek	N/A	N/A	7TH ST
ROW 4127	N/A	N/A	ROW Opportunity	Unincorporated	West	5.2 Wildcat Creek	N/A	N/A	CHESLEY AVE
ROW 4934	N/A	N/A	ROW Opportunity	Unincorporated	North	3.3 Rodeo Creek	N/A	N/A	COURT ST
ROW 5220	N/A	N/A	ROW Opportunity	Unincorporated	East	1.8 East County Delta Drainages	N/A	N/A	CURLEW CONNEX
ROW 5281	N/A	N/A	ROW Opportunity	Unincorporated	West	5.2 Wildcat Creek	N/A	N/A	DA VILLA
ROW 6676	N/A	N/A	ROW Opportunity	Unincorporated	West	5.2 Wildcat Creek	N/A	N/A	ELLISON LN
ROW 7674	N/A	N/A	ROW Opportunity	Unincorporated	West	5.3 San Pablo Creek	N/A	N/A	GARDEN TRACT RD
ROW 7799	N/A	N/A	ROW Opportunity	Unincorporated	West	5.2 Wildcat Creek	N/A	N/A	GERTRUDE AVE
ROW 7815	N/A	N/A	ROW Opportunity	Unincorporated	West	5.2 Wildcat Creek	N/A	N/A	GIARMITA ST
ROW 799	N/A	N/A	ROW Opportunity	Unincorporated	Central	2.3 Grayson Creek / Murderers Creek	N/A	N/A	AMATE WAY
ROW 8204	N/A	N/A	ROW Opportunity	Unincorporated	East	1.8 East County Delta Drainages	N/A	N/A	GREEN ACRES LN
ROW 8636	N/A	N/A	ROW Opportunity	Unincorporated	West	5.2 Wildcat Creek	N/A	N/A	HARROLD ST
ROW 8877	N/A	N/A	ROW Opportunity	Unincorporated	West	5.2 Wildcat Creek	N/A	N/A	HENRY CLARK LN
ROW 9295	N/A	N/A	ROW Opportunity	Unincorporated	East	1.1 Brushy Creek	N/A	N/A	HOSIE AVE
ROW 9483	N/A	N/A	ROW Opportunity	Unincorporated	North	3.3 Rodeo Creek	N/A	N/A	INVESTMENT ST
ROW 9767	N/A	N/A	ROW Opportunity	Unincorporated	North	3.3 Rodeo Creek	N/A	N/A	JOHN ST
ROW 10816	N/A	N/A	ROW Opportunity	Unincorporated	East	1.1 Brushy Creek	N/A	N/A	LE GRAND AVE
ROW 14519	N/A	N/A	ROW Opportunity	Unincorporated	West	5.3 San Pablo Creek	N/A	N/A	PARR BLVD
ROW 15305	N/A	N/A	ROW Opportunity	Unincorporated	West	5.3 San Pablo Creek	N/A	N/A	PROTECTOCOAT LN
ROW 16025	N/A	N/A	ROW Opportunity	Unincorporated	East	1.8 East County Delta Drainages	N/A	N/A	RIVERVIEW DR

db_index	Project Name	Size	Slope	Infiltration	Yield Class	Removes Pollutant Loads	Augments Water Supply	Provides Flood Control	Reestablishes Natural Drainage	Develops Open Space	Community	Total Score
Parcel 15395	N/A	0	1	0	1	3	0	0	0	1	1	7
Parcel 196594	N/A	0	2	0	2	1	0	0	0	1	1	7
Parcel 22008	N/A	1	0	0	1	3	0	0	0	1	1	7
Parcel 256750	N/A	1	1	0	0	3	0	0	0	1	1	7
Parcel 259292	N/A	2	2	0	0	1	0	0	0	1	1	7
Parcel 265009	N/A	2	2	0	0	1	0	0	0	1	1	7
Parcel 265103	N/A	2	2	0	0	1	0	0	0	1	1	7
Parcel 265158	N/A	2	2	0	0	1	0	0	0	1	1	7
Parcel 271490	N/A	2	2	0	0	1	0	0	0	1	1	7
Parcel 275766	N/A	2	2	0	0	1	0	0	0	1	1	7
Parcel 277056	N/A	2	2	0	0	1	0	0	0	1	1	7
Parcel 278484	N/A	2	2	0	0	1	0	0	0	1	1	7
Parcel 278683	N/A	2	2	0	0	1	0	0	0	1	1	7
Parcel 279139	N/A	2	2	0	0	1	0	0	0	1	1	7
Parcel 289731	N/A	2	2	0	0	1	0	0	0	1	1	7
Parcel 301447	N/A	2	2	0	0	1	0	0	0	1	1	7
Parcel 307745	N/A	0	2	0	0	3	0	0	0	1	1	7
Parcel 341157	N/A	2	2	0	0	1	0	0	0	1	1	7
Parcel 346661	N/A	2	2	0	0	1	0	0	0	1	1	7
Parcel 359493	N/A	2	2	0	0	1	0	0	0	1	1	7
Parcel 361740	N/A	2	2	0	0	1	0	0	0	1	1	7
Parcel 363498	N/A	2	2	0	0	1	0	0	0	1	1	7
Parcel 367997	N/A	2	2	0	0	1	0	0	0	1	1	7
Parcel 373597	N/A	2	2	0	0	1	0	0	0	1	1	7
Parcel 373967	N/A	2	2	0	0	1	0	0	0	1	1	7
Parcel 374633	N/A	2	2	0	0	1	0	0	0	1	1	7
Parcel 374990	N/A	2	2	0	0	1	0	0	0	1	1	7
Parcel 375021	N/A	2	2	0	0	1	0	0	0	1	1	7
Parcel 375054	N/A	2	2	0	0	1	0	0	0	1	1	7
Parcel 375064	N/A	2	2	0	0	1	0	0	0	1	1	7
Parcel 375069	N/A	2	2	0	0	1	0	0	0	1	1	7
Parcel 375077	N/A	2	2	0	0	1	0	0	0	1	1	7
Parcel 375078	N/A	2	2	0	0	1	0	0	0	1	1	7
Parcel 375178	N/A	2	2	0	0	1	0	0	0	1	1	7
Parcel 375185	N/A	2	2	0	0	1	0	0	0	1	1	7
Parcel 90920	N/A	2	2	0	0	1	0	0	0	1	1	7
Parcel 94759	N/A	2	2	0	0	1	0	0	0	1	1	7
Parcel 95007	N/A	2	2	0	0	1	0	0	0	1	1	7
Parcel 95338	N/A	2	2	0	0	1	0	0	0	1	1	7
Parcel 95349	N/A	2	2	0	0	1	0	0	0	1	1	7
Parcel 95378	N/A	2	2	0	0	1	0	0	0	1	1	7
Parcel 98003	N/A	0	2	0	0	3	0	0	0	1	1	7
Parcel 98510	N/A	0	2	0	0	3	0	0	0	1	1	7
Parcel 99247	N/A	0	2	0	0	3	0	0	0	1	1	7
ROW 13468	N/A	N/A	2	0	1.5	1	0	0	0	1	1	7
ROW 15658	N/A	N/A	2	0	1.5	1	0	0	0	1	1	7
ROW 18046	N/A	N/A	2	0	1.5	1	0	0	0	1	1	7
ROW 19130	N/A	N/A	2	0	1	1	0	0	0	1	1	7
planned 38	Mechanics Bank	1	1	1	1	1	0	0	0	1	1	7
planned 462	Environmental Center and Horizontal Levee for Sea Level Rise / Maintenance Facility	2	2	0	1	0	0	0	0	0	2	7
ROW 10663	N/A	N/A	2	0	1	1	0	0	0	1	1	6.5
ROW 11401	N/A	N/A	2	0	1	1	0	0	0	1	1	6.5
ROW 11644	N/A	N/A	2	0	1	1	0	0	0	1	1	6.5
ROW 11645	N/A	N/A	2	0	1	1	0	0	0	1	1	6.5
ROW 11646	N/A	N/A	2	0	1	1	0	0	0	1	1	6.5
ROW 11769	N/A	N/A	2	0	1	1	0	0	0	1	1	6.5
ROW 11844	N/A	N/A	2	0	1	1	0	0	0	1	1	6.5
ROW 11892	N/A	N/A	2	0	1	1	0	0	0	1	1	6.5
ROW 11968	N/A	N/A	2	0	1	1	0	0	0	1	1	6.5
ROW 12064	N/A	N/A	2	0	1	1	0	0	0	1	1	6.5
ROW 1230	N/A	N/A	2	0	1	1	0	0	0	1	1	6.5
ROW 1260	N/A	N/A	2	0	1	1	0	0	0	1	1	6.5
ROW 13212	N/A	N/A	2	0	1	1	0	0	0	1	1	6.5
ROW 13280	N/A	N/A	2	0	1	1	0	0	0	1	1	6.5
ROW 1331	N/A	N/A	2	0	1	1	0	0	0	1	1	6.5
ROW 14049	N/A	N/A	2	0	1	1	0	0	0	1	1	6.5
ROW 14221	N/A	N/A	2	0	1	1	0	0	0	1	1	6.5
ROW 14452	N/A	N/A	2	0	1	1	0	0	0	1	1	6.5
ROW 146	N/A	N/A	2	0	1	1	0	0	0	1	1	6.5
ROW 14723	N/A	N/A	2	0	1	1	0	0	0	1	1	6.5
ROW 150	N/A	N/A	2	0	1	1	0	0	0	1	1	6.5
ROW 154	N/A	N/A	2	0	1	1	0	0	0	1	1	6.5
ROW 15486	N/A	N/A	2	0	1	1	0	0	0	1	1	6.5
ROW 15491	N/A	N/A	2	0	1	1	0	0	0	1	1	6.5
ROW 15775	N/A	N/A	2	0	1	1	0	0	0	1	1	6.5
ROW 15883	N/A	N/A	2	0	1	1	0	0	0	1	1	6.5
ROW 15886	N/A	N/A	2	0	1	1	0	0	0	1	1	6.5
ROW 15893	N/A	N/A	2	0	1	1	0	0	0	1	1	6.5
ROW 16024	N/A	N/A	2	0	1	1	0	0	0	1	1	6.5
ROW 16917	N/A	N/A	2	0	1	1	0	0	0	1	1	6.5
ROW 17791	N/A	N/A	2	0	1	1	0	0	0	1	1	6.5
ROW 18168	N/A	N/A	2	0	1	1	0	0	0	1	1	6.5
ROW 18996	N/A	N/A	2	0	1	1	0	0	0	1	1	6.5
ROW 19494	N/A	N/A	2	0	1	1	0	0	0	1	1	6.5
ROW 19520	N/A	N/A	2	0	1	1	0	0	0	1	1	6.5
ROW 19635	N/A	N/A	2	0	1	1	0	0	0	1	1	6.5
ROW 19675	N/A	N/A	2	0	1	1	0	0	0	1	1	6.5
ROW 20019	N/A	N/A	2	0	1	1	0	0	0	1	1	6.5
ROW 20449	N/A	N/A	2	0	1	1	0	0	0	1	1	6.5
ROW 20488	N/A	N/A	2	0	1	1	0	0	0	1	1	6.5
ROW 20491	N/A	N/A	2	0	1	1	0	0	0	1	1	6.5
ROW 20622	N/A	N/A	2	0	1	1	0	0	0	1	1	6.5
ROW 20639	N/A	N/A	2	0	1	1	0	0	0	1	1	6.5
ROW 229	N/A	N/A	2	0	1	1	0	0	0	1	1	6.5
ROW 237	N/A	N/A	2	0	1	1	0	0	0	1	1	6.5
ROW 2558	N/A	N/A	2	0	1	1	0	0	0	1	1	6.5
ROW 339	N/A	N/A	2	0	1	1	0	0	0	1	1	6.5
ROW 340	N/A	N/A	2	0	1	1	0	0	0	1	1	6.5
ROW 4127	N/A	N/A	2	0	1	1	0	0	0	1	1	6.5
ROW 4934	N/A	N/A	2	0	1	1	0	0	0	1	1	6.5
ROW 5220	N/A	N/A	2	0	1	1	0	0	0	1	1	6.5
ROW 5281	N/A	N/A	2	0	1	1	0	0	0	1	1	6.5
ROW 6676	N/A	N/A	2	0	1	1	0	0	0	1	1	6.5
ROW 7674	N/A	N/A	2	0	1	1	0	0	0	1	1	6.5
ROW 7799	N/A	N/A	2	0	1	1	0	0	0	1	1	6.5
ROW 7815	N/A	N/A	2	0	1	1	0	0	0	1	1	6.5
ROW 799	N/A	N/A	2	0	1	1	0	0	0	1	1	6.5
ROW 8204	N/A	N/A	2	0	1	1	0	0	0	1	1	6.5
ROW 8636	N/A	N/A	2	0	1	1	0	0	0	1	1	6.5
ROW 8877	N/A	N/A	2	0	1	1	0	0	0	1	1	6.5
ROW 9295	N/A	N/A	2	0	1	1	0	0	0	1	1	6.5
ROW 9483	N/A	N/A	2	0	1	1	0	0	0	1	1	6.5
ROW 9767	N/A	N/A	2	0	1	1	0	0	0	1	1	6.5
ROW 10816	N/A	N/A	2	0	0.5	1	0	0	0	1	1	6.5
ROW 14519	N/A	N/A	2	0	0.5	1	0	0	0	1	1	6.5
ROW 15305	N/A	N/A	2	0	0.5	1	0	0	0	1	1	6.5
ROW 16025	N/A	N/A	2	0	0.5	1	0	0	0	1	1	6.5

db_index	Project Name	Stakeholder	Project Type	Jurisdiction	Planning Unit	Watershed	APN	Owner	Street Name
ROW 14918	N/A	N/A	ROW Opportunity	Unincorporated	North	3.3 Rodeo Creek	N/A	N/A	SAN PABLO AVE
ROW 18862	N/A	N/A	ROW Opportunity	Unincorporated	East	1.8 East County Delta Drainages	N/A	N/A	SUNSET RD
ROW 53	N/A	N/A	ROW Opportunity	Unincorporated	East	1.2 Kellogg Creek	N/A	N/A	CO RD 14
Parcel 179654	N/A	N/A	Parcel-Based Opportunity	Unincorporated	West	5.2 Wildcat Creek	408230088	CONTRA COSTA COUNTY	N/A
Parcel 179893	N/A	N/A	Parcel-Based Opportunity	Unincorporated	West	5.2 Wildcat Creek	409052009	CCC HOUSING AUTHORITY	N/A
Parcel 179978	N/A	N/A	Parcel-Based Opportunity	Unincorporated	West	5.2 Wildcat Creek	409052001	CCC HOUSING AUTHORITY	N/A
Parcel 181480	N/A	N/A	Parcel-Based Opportunity	Unincorporated	West	5.2 Wildcat Creek	409060018	CCC HOUSING AUTHORITY	N/A
Parcel 182186	N/A	N/A	Parcel-Based Opportunity	Unincorporated	West	5.2 Wildcat Creek	409060009	CCC HOUSING AUTHORITY	N/A
Parcel 183549	N/A	N/A	Parcel-Based Opportunity	Unincorporated	West	5.2 Wildcat Creek	409182002	CCC HOUSING AUTHORITY	N/A
Parcel 184255	N/A	N/A	Parcel-Based Opportunity	Unincorporated	West	5.2 Wildcat Creek	409191009	CCC HOUSING AUTHORITY	N/A
Parcel 184591	N/A	N/A	Parcel-Based Opportunity	Unincorporated	West	5.2 Wildcat Creek	409162018	CCC HOUSING AUTHORITY	N/A
Parcel 184759	N/A	N/A	Parcel-Based Opportunity	Unincorporated	West	5.2 Wildcat Creek	409200016	CCC HOUSING AUTHORITY	N/A
Parcel 184930	N/A	N/A	Parcel-Based Opportunity	Unincorporated	West	5.2 Wildcat Creek	409191013	CCC HOUSING AUTHORITY	N/A
Parcel 185621	N/A	N/A	Parcel-Based Opportunity	Unincorporated	West	5.2 Wildcat Creek	409161001	CCC HOUSING AUTHORITY	N/A
Parcel 185664	N/A	N/A	Parcel-Based Opportunity	Unincorporated	West	5.2 Wildcat Creek	409191001	CCC HOUSING AUTHORITY	N/A
Parcel 187026	N/A	N/A	Parcel-Based Opportunity	Unincorporated	West	5.2 Wildcat Creek	409251022	CCC HOUSING AUTHORITY	N/A
Parcel 187478	N/A	N/A	Parcel-Based Opportunity	Unincorporated	West	5.2 Wildcat Creek	409281001	CCC HOUSING AUTHORITY	N/A
Parcel 188256	N/A	N/A	Parcel-Based Opportunity	Unincorporated	West	5.2 Wildcat Creek	409252008	CCC HOUSING AUTHORITY	N/A
Parcel 188537	N/A	N/A	Parcel-Based Opportunity	Unincorporated	West	5.2 Wildcat Creek	409291009	CCC HOUSING AUTHORITY	N/A
Parcel 22018	N/A	N/A	Regional Opportunity	Unincorporated	Central	2.8 San Ramon Creek	192011044	CCC FLOOD CONTROL & WATER CONS	N/A
Parcel 243546	N/A	N/A	Parcel-Based Opportunity	Unincorporated	West	5.5 Garrity Creek	403482044	WEST CC UNIFIED SCHOOL DIST	N/A
Parcel 25233	N/A	N/A	Regional Opportunity	Unincorporated	Central	2.8 San Ramon Creek	187110036	CCC FLOOD CONTROL & WATER CONS	N/A
Parcel 260816	N/A	N/A	Parcel-Based Opportunity	Unincorporated	North	3.3 Rodeo Creek	357161001	CCC REDEVELOPMENT AGENCY	N/A
Parcel 260843	N/A	N/A	Parcel-Based Opportunity	Unincorporated	North	3.3 Rodeo Creek	357161002	CCC REDEVELOPMENT AGENCY	N/A
Parcel 261048	N/A	N/A	Parcel-Based Opportunity	Unincorporated	North	3.3 Rodeo Creek	357171006	CONTRA COSTA COUNTY	N/A
Parcel 261343	N/A	N/A	Parcel-Based Opportunity	Unincorporated	Central	2.4 Willow Creek and Coastal Drainages	100390007	UNITED STATES OF AMERICA	N/A
Parcel 262553	N/A	N/A	Parcel-Based Opportunity	Unincorporated	Central	2.6 Mt. Diablo Creek	100030002	UNITED STATES OF AMERICA	N/A
Parcel 262555	N/A	N/A	Parcel-Based Opportunity	Unincorporated	Central	2.4 Willow Creek and Coastal Drainages	100070003	UNITED STATES OF AMERICA	N/A
Parcel 279042	N/A	N/A	Parcel-Based Opportunity	Unincorporated	East	1.8 East County Delta Drainages	15240004	EAST BAY MUNICIPAL UTILITY DIS	N/A
Parcel 288944	N/A	N/A	Parcel-Based Opportunity	Unincorporated	East	1.8 East County Delta Drainages	15230013	TRANSMISSION AGENCY OF N CALIF	N/A
Parcel 292453	N/A	N/A	Parcel-Based Opportunity	Unincorporated	East	1.4 Lower Marsh Creek	18210002	BRENTWOOD CITY OF	N/A
Parcel 375121	N/A	N/A	Parcel-Based Opportunity	Unincorporated	East	1.8 East County Delta Drainages	26060005	DELTA FARMS RECLAMATION DIST	N/A
Parcel 95306	N/A	N/A	Parcel-Based Opportunity	Unincorporated	East	1.3 Upper Marsh Creek	7380020	CCC FLOOD CONTROL & WATER CONS	N/A
ROW 11916	N/A	N/A	ROW Opportunity	Unincorporated	East	1.8 East County Delta Drainages	N/A	N/A	MARLIN DR
ROW 11953	N/A	N/A	ROW Opportunity	Unincorporated	East	1.8 East County Delta Drainages	N/A	N/A	MARSHALL LN
ROW 12097	N/A	N/A	ROW Opportunity	Unincorporated	Central	2.4 Willow Creek and Coastal Drainages	N/A	N/A	MC AVOY DR
ROW 13481	N/A	N/A	ROW Opportunity	Unincorporated	West	5.3 San Pablo Creek	N/A	N/A	NIEMEYER RD
ROW 14171	N/A	N/A	ROW Opportunity	Unincorporated	East	1.8 East County Delta Drainages	N/A	N/A	OVERLAND ST
ROW 143	N/A	N/A	ROW Opportunity	Unincorporated	East	1.1 Brushy Creek	N/A	N/A	1ST ST
ROW 14957	N/A	N/A	ROW Opportunity	Unincorporated	West	5.3 San Pablo Creek	N/A	N/A	PITTSBURG AVE
ROW 15144	N/A	N/A	ROW Opportunity	Unincorporated	Central	2.4 Willow Creek and Coastal Drainages	N/A	N/A	PORT CHICAGO HWY
ROW 16669	N/A	N/A	ROW Opportunity	Unincorporated	East	1.8 East County Delta Drainages	N/A	N/A	S WILLOW RD
ROW 16906	N/A	N/A	ROW Opportunity	Unincorporated	North	3.3 Rodeo Creek	N/A	N/A	SAN PABLO AVE
ROW 17139	N/A	N/A	ROW Opportunity	Unincorporated	East	1.1 Brushy Creek	N/A	N/A	SANTANA DR
ROW 18668	N/A	N/A	ROW Opportunity	Unincorporated	East	1.8 East County Delta Drainages	N/A	N/A	SUGAR BARGE RD
ROW 20021	N/A	N/A	ROW Opportunity	Unincorporated	West	5.2 Wildcat Creek	N/A	N/A	VERDE AVE
ROW 20422	N/A	N/A	ROW Opportunity	Unincorporated	East	1.1 Brushy Creek	N/A	N/A	W CAMINO DIABLO DR
ROW 2768	N/A	N/A	ROW Opportunity	Unincorporated	West	5.3 San Pablo Creek	N/A	N/A	BROOKSIDE DR
ROW 278	N/A	N/A	ROW Opportunity	Unincorporated	West	5.3 San Pablo Creek	N/A	N/A	3RD ST
ROW 3009	N/A	N/A	ROW Opportunity	Unincorporated	East	1.1 Brushy Creek	N/A	N/A	BYRON HWY
ROW 3124	N/A	N/A	ROW Opportunity	Unincorporated	East	1.1 Brushy Creek	N/A	N/A	CAM DIABLO
ROW 352	N/A	N/A	ROW Opportunity	Unincorporated	East	1.8 East County Delta Drainages	N/A	N/A	A ST
ROW 6179	N/A	N/A	ROW Opportunity	Unincorporated	East	1.8 East County Delta Drainages	N/A	N/A	DUTCH SLOUGH DR
ROW 6181	N/A	N/A	ROW Opportunity	Unincorporated	East	1.8 East County Delta Drainages	N/A	N/A	DUTCH SLOUGH RD
ROW 6246	N/A	N/A	ROW Opportunity	Unincorporated	East	1.8 East County Delta Drainages	N/A	N/A	E CYPRESS RD
ROW 6404	N/A	N/A	ROW Opportunity	Unincorporated	East	1.8 East County Delta Drainages	N/A	N/A	EDEN PLAINS RD
ROW 8096	N/A	N/A	ROW Opportunity	Unincorporated	West	5.3 San Pablo Creek	N/A	N/A	GOODRICK AVE
ROW 8525	N/A	N/A	ROW Opportunity	Unincorporated	East	1.1 Brushy Creek	N/A	N/A	HANNON DR
ROW 11614	N/A	N/A	ROW Opportunity	Unincorporated	East	1.1 Brushy Creek	N/A	N/A	MAIN ST
ROW 21122	N/A	N/A	ROW Opportunity	Unincorporated	East	1.8 East County Delta Drainages	N/A	N/A	WILLOW RD
ROW 4660	N/A	N/A	ROW Opportunity	Unincorporated	East	1.1 Brushy Creek	N/A	N/A	CONTRA COSTA AVE
ROW 6414	N/A	N/A	ROW Opportunity	Unincorporated	East	1.8 East County Delta Drainages	N/A	N/A	EDGEVIEW DR
ROW 9229	N/A	N/A	ROW Opportunity	Unincorporated	East	1.1 Brushy Creek	N/A	N/A	HOLWAY DR
planned_13	Elks Lodge	Citizens for a Greener El Sobrante	Planned Lined Bioretention	Unincorporated	West	5.3 San Pablo Creek	N/A	N/A	N/A
ROW 10103	N/A	N/A	ROW Opportunity	Unincorporated	East	1.8 East County Delta Drainages	N/A	N/A	KEYESPORT WAY
ROW 10105	N/A	N/A	ROW Opportunity	Unincorporated	East	1.8 East County Delta Drainages	N/A	N/A	KEYSTONE LOOP
ROW 10233	N/A	N/A	ROW Opportunity	Unincorporated	East	1.8 East County Delta Drainages	N/A	N/A	KITE HAWK LN
ROW 1024	N/A	N/A	ROW Opportunity	Unincorporated	East	1.8 East County Delta Drainages	N/A	N/A	APPLE
ROW 10512	N/A	N/A	ROW Opportunity	Unincorporated	East	1.8 East County Delta Drainages	N/A	N/A	LAKEHEAD CIR
ROW 10513	N/A	N/A	ROW Opportunity	Unincorporated	East	1.8 East County Delta Drainages	N/A	N/A	LAKEHEAD WAY
ROW 10535	N/A	N/A	ROW Opportunity	Unincorporated	East	1.8 East County Delta Drainages	N/A	N/A	LAKEHURST CIR
ROW 10576	N/A	N/A	ROW Opportunity	Unincorporated	East	1.8 East County Delta Drainages	N/A	N/A	LANAI CT
ROW 1089	N/A	N/A	ROW Opportunity	Unincorporated	East	1.8 East County Delta Drainages	N/A	N/A	ARCADIA CIR
ROW 10918	N/A	N/A	ROW Opportunity	Unincorporated	East	1.8 East County Delta Drainages	N/A	N/A	LEVEE RD
ROW 10968	N/A	N/A	ROW Opportunity	Unincorporated	East	1.8 East County Delta Drainages	N/A	N/A	LIGHTHOUSE PL
ROW 11126	N/A	N/A	ROW Opportunity	Unincorporated	East	1.8 East County Delta Drainages	N/A	N/A	LIVINGSTON CT
ROW 11270	N/A	N/A	ROW Opportunity	Unincorporated	East	1.8 East County Delta Drainages	N/A	N/A	LOOKOUT PT LP
ROW 11376	N/A	N/A	ROW Opportunity	Unincorporated	East	1.4 Lower Marsh Creek	N/A	N/A	LOZOYA WAY
ROW 11843	N/A	N/A	ROW Opportunity	Unincorporated	East	1.8 East County Delta Drainages	N/A	N/A	MARINA RD
ROW 11915	N/A	N/A	ROW Opportunity	Unincorporated	East	1.8 East County Delta Drainages	N/A	N/A	MARLIN DR
ROW 11917	N/A	N/A	ROW Opportunity	Unincorporated	East	1.8 East County Delta Drainages	N/A	N/A	MARLIN PL
ROW 11918	N/A	N/A	ROW Opportunity	Unincorporated	East	1.8 East County Delta Drainages	N/A	N/A	MARLIN PL
ROW 11939	N/A	N/A	ROW Opportunity	Unincorporated	East	1.4 Lower Marsh Creek	N/A	N/A	MARSH CREEK REGIONAL TR
ROW 1202	N/A	N/A	ROW Opportunity	Unincorporated	Central	2.6 Mt. Diablo Creek	N/A	N/A	ARNOLD INDUSTRIAL WAY
ROW 12342	N/A	N/A	ROW Opportunity	Unincorporated	East	1.8 East County Delta Drainages	N/A	N/A	MENDOCINO WAY
ROW 12412	N/A	N/A	ROW Opportunity	Unincorporated	East	1.8 East County Delta Drainages	N/A	N/A	MERRITT CT
ROW 12810	N/A	N/A	ROW Opportunity	Unincorporated	East	1.8 East County Delta Drainages	N/A	N/A	MONTEREY CT
ROW 13130	N/A	N/A	ROW Opportunity	Unincorporated	East	1.8 East County Delta Drainages	N/A	N/A	MURPHY DR
ROW 13168	N/A	N/A	ROW Opportunity	Unincorporated	East	1.2 Kellogg Creek	N/A	N/A	N ANCHOR CT
ROW 13194	N/A	N/A	ROW Opportunity	Unincorporated	East	1.2 Kellogg Creek	N/A	N/A	N CORAL CT
ROW 13302	N/A	N/A	ROW Opportunity	Unincorporated	East	1.8 East County Delta Drainages	N/A	N/A	N WILLOW RD
ROW 13351	N/A	N/A	ROW Opportunity	Unincorporated	East	1.8 East County Delta Drainages	N/A	N/A	NATOMA CT
ROW 13357	N/A	N/A	ROW Opportunity	Unincorporated	East	1.2 Kellogg Creek	N/A	N/A	NAUTICAL CT
ROW 13430	N/A	N/A	ROW Opportunity	Unincorporated	East	1.8 East County Delta Drainages	N/A	N/A	NEW MELONES CIR
ROW 13453	N/A	N/A	ROW Opportunity	Unincorporated	East	1.8 East County Delta Drainages	N/A	N/A	NEWPORT CT
ROW 13454	N/A	N/A	ROW Opportunity	Unincorporated	East	1.8 East County Delta Drainages	N/A	N/A	NEWPORT DR
ROW 13455	N/A	N/A	ROW Opportunity	Unincorporated	East	1.8 East County Delta Drainages	N/A	N/A	NEWPORT DR
ROW 13457	N/A	N/A	ROW Opportunity	Unincorporated	East	1.8 East County Delta Drainages	N/A	N/A	NEWPORT LN
ROW 13458	N/A	N/A	ROW Opportunity	Unincorporated	East	1.8 East County Delta Drainages	N/A	N/A	NEWPORT PL N
ROW 13459	N/A	N/A	ROW Opportunity	Unincorporated	East	1.8 East County Delta Drainages	N/A	N/A	NEWPORT PL S
ROW 13480	N/A	N/A	ROW Opportunity	Unincorporated	West	5.3 San Pablo Creek	N/A	N/A	NIEMEYER AVE
ROW 1360	N/A	N/A	ROW Opportunity	Unincorporated	East	1.8 East County Delta Drainages	N/A	N/A	AUGUSTA CT
ROW 13639	N/A	N/A	ROW Opportunity	Unincorporated	East	1.1 Brushy Creek	N/A	N/A	NYLA ST
ROW 13762	N/A	N/A	ROW Opportunity	Unincorporated	East	1.8 East County Delta Drainages	N/A	N/A	OAK ST
ROW 13817	N/A	N/A	ROW Opportunity	Unincorporated	East	1.8 East County Delta Drainages	N/A	N/A	OAKMONT CT
ROW 13865	N/A	N/A	ROW Opportunity	Unincorporated	East	1.8 East County Delta Drainages	N/A	N/A	OASIS DR
ROW 14140	N/A	N/A	ROW Opportunity	Unincorporated	East	1.8 East County Delta Drainages	N/A	N/A	OROVILLE CT
ROW 14206	N/A	N/A	ROW Opportunity	Unincorporated	North	3.5 Peyton Slough	N/A	N/A	PACIFIC BLVD
ROW 14209	N/A	N/A	ROW Opportunity	Unincorporated	West	5.5 Garrity Creek	N/A	N/A	PACIFIC DR
ROW 14223	N/A	N/A	ROW Opportunity	Unincorporated	East	1.8 East County Delta Drainages	N/A	N/A	PACIFIC GROVE CT
ROW 14383	N/A	N/A	ROW Opportunity	Unincorporated	East	1.8 East County Delta Drainages	N/A	N/A	PARDEE CT
ROW 14654	N/A	N/A	ROW Opportunity	Unincorporated	East	1.2 Kellogg Creek	N/A	N/A	PELICAN CT
ROW 14804	N/A	N/A	ROW Opportunity	Unincorporated	East	1.8 East County Delta Drainages	N/A	N/A	PIER PT
ROW 14878	N/A	N/A	ROW Opportunity	Unincorporated	East	1.8 East County Delta Drainages	N/A	N/A	PINEHOLLOW CIR
ROW 14879	N/A	N/A	ROW Opportunity	Unincorporated	East	1.8 East County Delta Drainages	N/A	N/A	PINEHURST CT
ROW 15051	N/A	N/A	ROW Opportunity	Unincorporated	East	1.8 East County Delta Drainages	N/A	N/A	PLYMOUTH CT
ROW 15142	N/A	N/A	ROW Opportunity	Unincorporated	Central	2.6 Mt. Diablo Creek	N/A	N/A	PORT CHICAGO HWY

db_index	Project Name	Size	Slope	Infiltration	Yield Class	Removes Pollutant Loads	Augments Water Supply	Provides Flood Control	Reestablishes Natural Drainage	Develops Open Space	Community	Total Score
ROW 16918	N/A	N/A	2	0	0.5	1	0	0	0	1	1	6.5
ROW 18962	N/A	N/A	2	0	0.5	1	0	0	0	1	1	6.5
ROW 53	N/A	N/A	2	0	0.5	1	0	0	0	1	1	6.5
Parcel 179654	N/A	0	2	0	1	1	0	0	0	1	1	6
Parcel 179893	N/A	0	2	0	1	1	0	0	0	1	1	6
Parcel 179978	N/A	0	2	0	1	1	0	0	0	1	1	6
Parcel 181480	N/A	0	2	0	1	1	0	0	0	1	1	6
Parcel 182186	N/A	0	2	0	1	1	0	0	0	1	1	6
Parcel 183549	N/A	0	2	0	1	1	0	0	0	1	1	6
Parcel 184255	N/A	0	2	0	1	1	0	0	0	1	1	6
Parcel 184591	N/A	0	2	0	1	1	0	0	0	1	1	6
Parcel 184759	N/A	0	2	0	1	1	0	0	0	1	1	6
Parcel 184930	N/A	0	2	0	1	1	0	0	0	1	1	6
Parcel 185621	N/A	0	2	0	1	1	0	0	0	1	1	6
Parcel 185664	N/A	0	2	0	1	1	0	0	0	1	1	6
Parcel 187026	N/A	0	2	0	1	1	0	0	0	1	1	6
Parcel 187478	N/A	0	2	0	1	1	0	0	0	1	1	6
Parcel 188256	N/A	0	2	0	1	1	0	0	0	1	1	6
Parcel 188537	N/A	0	2	0	1	1	0	0	0	1	1	6
Parcel 22018	N/A	0	0	0	1	3	0	0	0	1	1	6
Parcel 243546	N/A	0	2	0	1	1	0	0	0	1	1	6
Parcel 25233	N/A	0	0	0	1	3	0	0	0	1	1	6
Parcel 260816	N/A	0	2	0	1	1	0	0	0	1	1	6
Parcel 260843	N/A	0	2	0	1	1	0	0	0	1	1	6
Parcel 261038	N/A	0	2	0	1	1	0	0	0	1	1	6
Parcel 261343	N/A	1	1	0	0	1	0	0	0	1	1	6
Parcel 262553	N/A	2	1	0	0	1	0	0	0	1	1	6
Parcel 262555	N/A	2	1	0	0	1	0	0	0	1	1	6
Parcel 279042	N/A	1	2	0	0	1	0	0	0	1	1	6
Parcel 288944	N/A	1	2	0	0	1	0	0	0	1	1	6
Parcel 292453	N/A	1	2	0	0	1	0	0	0	1	1	6
Parcel 375121	N/A	1	2	0	0	1	0	0	0	1	1	6
Parcel 95306	N/A	2	1	0	0	1	0	0	0	1	1	6
ROW 11916	N/A	N/A	2	0	0.5	1	0	0	0	1	1	6
ROW 11953	N/A	N/A	2	0	0.5	1	0	0	0	1	1	6
ROW 12097	N/A	N/A	2	0	0.5	1	0	0	0	1	1	6
ROW 13481	N/A	N/A	2	0	0.5	1	0	0	0	1	1	6
ROW 14171	N/A	N/A	2	0	0.5	1	0	0	0	1	1	6
ROW 143	N/A	N/A	2	0	0.5	1	0	0	0	1	1	6
ROW 14957	N/A	N/A	2	0	0.5	1	0	0	0	1	1	6
ROW 15144	N/A	N/A	2	0	0.5	1	0	0	0	1	1	6
ROW 16669	N/A	N/A	2	0	0.5	1	0	0	0	1	1	6
ROW 16906	N/A	N/A	2	0	0.5	1	0	0	0	1	1	6
ROW 17139	N/A	N/A	2	0	0.5	1	0	0	0	1	1	6
ROW 18668	N/A	N/A	2	0	0.5	1	0	0	0	1	1	6
ROW 20021	N/A	N/A	2	0	0.5	1	0	0	0	1	1	6
ROW 20422	N/A	N/A	2	0	0.5	1	0	0	0	1	1	6
ROW 2788	N/A	N/A	2	0	0.5	1	0	0	0	1	1	6
ROW 278	N/A	N/A	2	0	0.5	1	0	0	0	1	1	6
ROW 3009	N/A	N/A	2	0	0.5	1	0	0	0	1	1	6
ROW 3124	N/A	N/A	2	0	0.5	1	0	0	0	1	1	6
ROW 352	N/A	N/A	2	0	0.5	1	0	0	0	1	1	6
ROW 6179	N/A	N/A	2	0	0.5	1	0	0	0	1	1	6
ROW 6181	N/A	N/A	2	0	0.5	1	0	0	0	1	1	6
ROW 6246	N/A	N/A	2	0	0.5	1	0	0	0	1	1	6
ROW 6404	N/A	N/A	2	0	0.5	1	0	0	0	1	1	6
ROW 8096	N/A	N/A	2	0	0.5	1	0	0	0	1	1	6
ROW 8525	N/A	N/A	2	0	0.5	1	0	0	0	1	1	6
ROW 11614	N/A	N/A	2	0	0	1	0	0	0	1	1	6
ROW 21122	N/A	N/A	2	0	0	1	0	0	0	1	1	6
ROW 4669	N/A	N/A	2	0	0	1	0	0	0	1	1	6
ROW 6414	N/A	N/A	2	0	0	1	0	0	0	1	1	6
ROW 9229	N/A	N/A	2	0	0	1	0	0	0	1	1	6
planned_13	Elks Lodge	1	0	1	1	1	0	0	0	1	1	6
ROW 10103	N/A	N/A	2	0	0	1	0	0	0	1	1	5.5
ROW 10105	N/A	N/A	2	0	0	1	0	0	0	1	1	5.5
ROW 10233	N/A	N/A	2	0	0	1	0	0	0	1	1	5.5
ROW 1024	N/A	N/A	2	0	0	1	0	0	0	1	1	5.5
ROW 10512	N/A	N/A	2	0	0	1	0	0	0	1	1	5.5
ROW 10513	N/A	N/A	2	0	0	1	0	0	0	1	1	5.5
ROW 10535	N/A	N/A	2	0	0	1	0	0	0	1	1	5.5
ROW 10576	N/A	N/A	2	0	0	1	0	0	0	1	1	5.5
ROW 1089	N/A	N/A	2	0	0	1	0	0	0	1	1	5.5
ROW 10918	N/A	N/A	2	0	0	1	0	0	0	1	1	5.5
ROW 10968	N/A	N/A	2	0	0	1	0	0	0	1	1	5.5
ROW 11126	N/A	N/A	2	0	0	1	0	0	0	1	1	5.5
ROW 11270	N/A	N/A	2	0	0	1	0	0	0	1	1	5.5
ROW 11376	N/A	N/A	2	0	0	1	0	0	0	1	1	5.5
ROW 11843	N/A	N/A	2	0	0	1	0	0	0	1	1	5.5
ROW 11915	N/A	N/A	2	0	0	1	0	0	0	1	1	5.5
ROW 11917	N/A	N/A	2	0	0	1	0	0	0	1	1	5.5
ROW 11918	N/A	N/A	2	0	0	1	0	0	0	1	1	5.5
ROW 11939	N/A	N/A	2	0	0	1	0	0	0	1	1	5.5
ROW 1202	N/A	N/A	1	0	1	1	0	0	0	1	1	5.5
ROW 12342	N/A	N/A	2	0	0	1	0	0	0	1	1	5.5
ROW 12412	N/A	N/A	2	0	0	1	0	0	0	1	1	5.5
ROW 12810	N/A	N/A	2	0	0	1	0	0	0	1	1	5.5
ROW 13130	N/A	N/A	2	0	0	1	0	0	0	1	1	5.5
ROW 13168	N/A	N/A	2	0	0	1	0	0	0	1	1	5.5
ROW 13194	N/A	N/A	2	0	0	1	0	0	0	1	1	5.5
ROW 13302	N/A	N/A	2	0	0	1	0	0	0	1	1	5.5
ROW 13351	N/A	N/A	2	0	0	1	0	0	0	1	1	5.5
ROW 13357	N/A	N/A	2	0	0	1	0	0	0	1	1	5.5
ROW 13430	N/A	N/A	2	0	0	1	0	0	0	1	1	5.5
ROW 13453	N/A	N/A	2	0	0	1	0	0	0	1	1	5.5
ROW 13454	N/A	N/A	2	0	0	1	0	0	0	1	1	5.5
ROW 13455	N/A	N/A	2	0	0	1	0	0	0	1	1	5.5
ROW 13457	N/A	N/A	2	0	0	1	0	0	0	1	1	5.5
ROW 13458	N/A	N/A	2	0	0	1	0	0	0	1	1	5.5
ROW 13459	N/A	N/A	2	0	0	1	0	0	0	1	1	5.5
ROW 13480	N/A	N/A	2	0	0	1	0	0	0	1	1	5.5
ROW 1360	N/A	N/A	2	0	0	1	0	0	0	1	1	5.5
ROW 13639	N/A	N/A	2	0	0	1	0	0	0	1	1	5.5
ROW 13762	N/A	N/A	2	0	0	1	0	0	0	1	1	5.5
ROW 13817	N/A	N/A	2	0	0	1	0	0	0	1	1	5.5
ROW 13865	N/A	N/A	2	0	0	1	0	0	0	1	1	5.5
ROW 14140	N/A	N/A	2	0	0	1	0	0	0	1	1	5.5
ROW 14206	N/A	N/A	2	0	0	1	0	0	0	1	1	5.5
ROW 14220	N/A	N/A	1	0	1	1	0	0	0	1	1	5.5
ROW 14223	N/A	N/A	2	0	0	1	0	0	0	1	1	5.5
ROW 14383	N/A	N/A	2	0	0	1	0	0	0	1	1	5.5
ROW 14654	N/A	N/A	2	0	0	1	0	0	0	1	1	5.5
ROW 14804	N/A	N/A	2	0	0	1	0	0	0	1	1	5.5
ROW 14878	N/A	N/A	2	0	0	1	0	0	0	1	1	5.5
ROW 14879	N/A	N/A	2	0	0	1	0	0	0	1	1	5.5
ROW 15051	N/A	N/A	2	0	0	1	0	0	0	1	1	5.5
ROW 15142	N/A	N/A	2	0	0	1	0	0	0	1	1	5.5

db_index	Project Name	Stakeholder	Project Type	Jurisdiction	Planning Unit	Watershed	APN	Owner	Street Name
ROW 15153	N/A	N/A	ROW Opportunity	Unincorporated	East	1.8 East County Delta Drainages	N/A	N/A	PORTER CIR
ROW 15154	N/A	N/A	ROW Opportunity	Unincorporated	East	1.8 East County Delta Drainages	N/A	N/A	PORTER CIR
ROW 15155	N/A	N/A	ROW Opportunity	Unincorporated	East	1.8 East County Delta Drainages	N/A	N/A	PORTER CIR
ROW 15159	N/A	N/A	ROW Opportunity	Unincorporated	East	1.2 Kellogg Creek	N/A	N/A	PORTSIDE DR
ROW 15175	N/A	N/A	ROW Opportunity	Unincorporated	East	1.8 East County Delta Drainages	N/A	N/A	PORTSIDE CT
ROW 1518	N/A	N/A	ROW Opportunity	Unincorporated	East	1.8 East County Delta Drainages	N/A	N/A	BALBOA WAY
ROW 15247	N/A	N/A	ROW Opportunity	Unincorporated	East	1.8 East County Delta Drainages	N/A	N/A	PRESTWICK CT
ROW 15248	N/A	N/A	ROW Opportunity	Unincorporated	East	1.8 East County Delta Drainages	N/A	N/A	PRESTWICK DR
ROW 15326	N/A	N/A	ROW Opportunity	Unincorporated	Central	2.4 Willow Creek and Coastal Drainages	N/A	N/A	PT CHICAGO HWY
ROW 15504	N/A	N/A	ROW Opportunity	Unincorporated	East	1.8 East County Delta Drainages	N/A	N/A	RAINBOW CT
ROW 15569	N/A	N/A	ROW Opportunity	Unincorporated (Outside MS4 Bo	East	1.1 Brushy Creek	N/A	N/A	RANCHO DIABLO RD
ROW 15573	N/A	N/A	ROW Opportunity	Unincorporated (Outside MS4 Bo	East	1.1 Brushy Creek	N/A	N/A	RANCHO SERENO RD
ROW 15733	N/A	N/A	ROW Opportunity	Unincorporated	East	1.8 East County Delta Drainages	N/A	N/A	REEF CT
ROW 15755	N/A	N/A	ROW Opportunity	Unincorporated	East	1.2 Kellogg Creek	N/A	N/A	REGATTA DR
ROW 16026	N/A	N/A	ROW Opportunity	Unincorporated	East	1.8 East County Delta Drainages	N/A	N/A	RIVERVIEW DR
ROW 16029	N/A	N/A	ROW Opportunity	Unincorporated	East	1.8 East County Delta Drainages	N/A	N/A	RIVERVIEW PL
ROW 16375	N/A	N/A	ROW Opportunity	Unincorporated	East	1.2 Kellogg Creek	N/A	N/A	RUDDER CT
ROW 16565	N/A	N/A	ROW Opportunity	Unincorporated	East	1.2 Kellogg Creek	N/A	N/A	S ANCHOR CT
ROW 16585	N/A	N/A	ROW Opportunity	Unincorporated	East	1.2 Kellogg Creek	N/A	N/A	S CORAL CT
ROW 16605	N/A	N/A	ROW Opportunity	Unincorporated	East	1.8 East County Delta Drainages	N/A	N/A	S LAKEFRONT LOOP
ROW 16606	N/A	N/A	ROW Opportunity	Unincorporated	East	1.8 East County Delta Drainages	N/A	N/A	S LAKEFRONT LOOP
ROW 16720	N/A	N/A	ROW Opportunity	Unincorporated	East	1.2 Kellogg Creek	N/A	N/A	SAILBOAT DR
ROW 16724	N/A	N/A	ROW Opportunity	Unincorporated	East	1.8 East County Delta Drainages	N/A	N/A	SAINT ANDREWS DR
ROW 16727	N/A	N/A	ROW Opportunity	Unincorporated	East	1.8 East County Delta Drainages	N/A	N/A	SAINT ANDREWS CT
ROW 16923	N/A	N/A	ROW Opportunity	Unincorporated	West	5.3 San Pablo Creek	N/A	N/A	SAN PABLO DAM RD
ROW 16979	N/A	N/A	ROW Opportunity	Unincorporated	West	1.8 East County Delta Drainages	N/A	N/A	SAND POINT CT
ROW 17204	N/A	N/A	ROW Opportunity	Unincorporated	East	1.8 East County Delta Drainages	N/A	N/A	SAWYER CT
ROW 17260	N/A	N/A	ROW Opportunity	Unincorporated	East	1.8 East County Delta Drainages	N/A	N/A	SCHOONER LOOP
ROW 17313	N/A	N/A	ROW Opportunity	Unincorporated	East	1.2 Kellogg Creek	N/A	N/A	SEAGULL CT
ROW 17317	N/A	N/A	ROW Opportunity	Unincorporated	East	1.2 Kellogg Creek	N/A	N/A	SEAHORSE CT
ROW 17318	N/A	N/A	ROW Opportunity	Unincorporated	East	1.8 East County Delta Drainages	N/A	N/A	SEAL WAY
ROW 17377	N/A	N/A	ROW Opportunity	Unincorporated	East	1.8 East County Delta Drainages	N/A	N/A	SENECA CIR
ROW 17433	N/A	N/A	ROW Opportunity	Unincorporated	East	1.8 East County Delta Drainages	N/A	N/A	SEUSS CT
ROW 17518	N/A	N/A	ROW Opportunity	Unincorporated	East	1.8 East County Delta Drainages	N/A	N/A	SHAKESPEARE CT
ROW 17583	N/A	N/A	ROW Opportunity	Unincorporated	East	1.8 East County Delta Drainages	N/A	N/A	SHEARWATER CIR
ROW 17622	N/A	N/A	ROW Opportunity	Unincorporated	East	1.8 East County Delta Drainages	N/A	N/A	SHELL PL
ROW 17923	N/A	N/A	ROW Opportunity	Unincorporated	Central	2.4 Willow Creek and Coastal Drainages	N/A	N/A	SHIPPER RD
ROW 17973	N/A	N/A	ROW Opportunity	Unincorporated	East	1.8 East County Delta Drainages	N/A	N/A	SLIFER CT
ROW 17974	N/A	N/A	ROW Opportunity	Unincorporated	East	1.8 East County Delta Drainages	N/A	N/A	SLIFER DR
ROW 1800	N/A	N/A	ROW Opportunity	Unincorporated	East	1.8 East County Delta Drainages	N/A	N/A	BEACON PL
ROW 18182	N/A	N/A	ROW Opportunity	Unincorporated	East	1.8 East County Delta Drainages	N/A	N/A	SPINNAKER WAY
ROW 18256	N/A	N/A	ROW Opportunity	Unincorporated	East	1.8 East County Delta Drainages	N/A	N/A	SPRUCE ST
ROW 18441	N/A	N/A	ROW Opportunity	Unincorporated	East	1.8 East County Delta Drainages	N/A	N/A	STARBOARD DR
ROW 18443	N/A	N/A	ROW Opportunity	Unincorporated	East	1.8 East County Delta Drainages	N/A	N/A	STARFISH CT
ROW 18530	N/A	N/A	ROW Opportunity	Unincorporated	East	1.8 East County Delta Drainages	N/A	N/A	STIRLING CT
ROW 18778	N/A	N/A	ROW Opportunity	Unincorporated	East	1.8 East County Delta Drainages	N/A	N/A	SUNFISH CT
ROW 18888	N/A	N/A	ROW Opportunity	Unincorporated	East	1.8 East County Delta Drainages	N/A	N/A	SUPERIOR WAY
ROW 18892	N/A	N/A	ROW Opportunity	Unincorporated	East	1.8 East County Delta Drainages	N/A	N/A	SURFSIDE CT
ROW 18984	N/A	N/A	ROW Opportunity	Unincorporated	East	1.8 East County Delta Drainages	N/A	N/A	SURFSIDE PL
ROW 18914	N/A	N/A	ROW Opportunity	Unincorporated	East	1.8 East County Delta Drainages	N/A	N/A	SUSSEX CT
ROW 18987	N/A	N/A	ROW Opportunity	Unincorporated	East	1.8 East County Delta Drainages	N/A	N/A	SYCAMORE AVE
ROW 19042	N/A	N/A	ROW Opportunity	Unincorporated	East	1.8 East County Delta Drainages	N/A	N/A	TAHOE CT
ROW 19079	N/A	N/A	ROW Opportunity	Unincorporated	East	1.8 East County Delta Drainages	N/A	N/A	TAMARISK CT
ROW 19176	N/A	N/A	ROW Opportunity	Unincorporated	East	1.8 East County Delta Drainages	N/A	N/A	TAYLOR PL
ROW 19179	N/A	N/A	ROW Opportunity	Unincorporated	East	1.8 East County Delta Drainages	N/A	N/A	TAYLOR RD
ROW 19180	N/A	N/A	ROW Opportunity	Unincorporated	East	1.8 East County Delta Drainages	N/A	N/A	TAYLOR RD
ROW 19221	N/A	N/A	ROW Opportunity	Unincorporated	East	1.8 East County Delta Drainages	N/A	N/A	TENNYSON CT
ROW 19402	N/A	N/A	ROW Opportunity	Unincorporated	East	1.2 Kellogg Creek	N/A	N/A	TILLER CT
ROW 19539	N/A	N/A	ROW Opportunity	Unincorporated	East	1.8 East County Delta Drainages	N/A	N/A	TRADEWINDS CIR
ROW 19579	N/A	N/A	ROW Opportunity	Unincorporated	East	1.8 East County Delta Drainages	N/A	N/A	TRAWLER ST
ROW 19585	N/A	N/A	ROW Opportunity	Unincorporated	East	1.8 East County Delta Drainages	N/A	N/A	TRENET CT
ROW 19661	N/A	N/A	ROW Opportunity	Unincorporated	East	1.8 East County Delta Drainages	N/A	N/A	TROON CT
ROW 19750	N/A	N/A	ROW Opportunity	Unincorporated	East	1.8 East County Delta Drainages	N/A	N/A	TWAIN WAY
ROW 1993	N/A	N/A	ROW Opportunity	Unincorporated	West	5.5 Garrity Creek	N/A	N/A	BERKELEY
ROW 19993	N/A	N/A	ROW Opportunity	Unincorporated	East	1.8 East County Delta Drainages	N/A	N/A	VENICE CT
ROW 2039	N/A	N/A	ROW Opportunity	Unincorporated	East	1.8 East County Delta Drainages	N/A	N/A	BERWICK CT
ROW 20504	N/A	N/A	ROW Opportunity	Unincorporated	East	1.8 East County Delta Drainages	N/A	N/A	W WILLOW RD
ROW 20714	N/A	N/A	ROW Opportunity	Unincorporated	East	1.8 East County Delta Drainages	N/A	N/A	WAYFARER CT
ROW 20715	N/A	N/A	ROW Opportunity	Unincorporated	East	1.8 East County Delta Drainages	N/A	N/A	WAYFARER CT
ROW 20716	N/A	N/A	ROW Opportunity	Unincorporated	East	1.8 East County Delta Drainages	N/A	N/A	WAYFARER DR
ROW 20717	N/A	N/A	ROW Opportunity	Unincorporated	East	1.8 East County Delta Drainages	N/A	N/A	WAYFARER DR
ROW 20852	N/A	N/A	ROW Opportunity	Unincorporated	East	1.8 East County Delta Drainages	N/A	N/A	WESTPORT CIR
ROW 20853	N/A	N/A	ROW Opportunity	Unincorporated	East	1.8 East County Delta Drainages	N/A	N/A	WESTPORT CIR
ROW 20809	N/A	N/A	ROW Opportunity	Unincorporated	East	1.8 East County Delta Drainages	N/A	N/A	WHISTLE STOP LN
ROW 20962	N/A	N/A	ROW Opportunity	Unincorporated	East	1.8 East County Delta Drainages	N/A	N/A	WHITMAN CT
ROW 21034	N/A	N/A	ROW Opportunity	Unincorporated	East	1.8 East County Delta Drainages	N/A	N/A	WILDE CT
ROW 21036	N/A	N/A	ROW Opportunity	Unincorporated	East	1.8 East County Delta Drainages	N/A	N/A	WILDE DR
ROW 21133	N/A	N/A	ROW Opportunity	Unincorporated (Outside MS4 Bo	East	1.2 Kellogg Creek	N/A	N/A	WILLOW WAY
ROW 21163	N/A	N/A	ROW Opportunity	Unincorporated	East	1.1 Brushy Creek	N/A	N/A	WILSON ST
ROW 21175	N/A	N/A	ROW Opportunity	Unincorporated	East	1.8 East County Delta Drainages	N/A	N/A	WINCHESTER LOOP
ROW 21225	N/A	N/A	ROW Opportunity	Unincorporated	East	1.8 East County Delta Drainages	N/A	N/A	WINDWARD CT
ROW 21229	N/A	N/A	ROW Opportunity	Unincorporated	East	1.8 East County Delta Drainages	N/A	N/A	WINDWARD PT
ROW 21362	N/A	N/A	ROW Opportunity	Unincorporated	East	1.8 East County Delta Drainages	N/A	N/A	WOODLAND CT
ROW 2139	N/A	N/A	ROW Opportunity	Unincorporated	East	1.8 East County Delta Drainages	N/A	N/A	BISCAY CT
ROW 2141	N/A	N/A	ROW Opportunity	Unincorporated	East	1.8 East County Delta Drainages	N/A	N/A	BISCAY WAY
ROW 21435	N/A	N/A	ROW Opportunity	Unincorporated	East	1.8 East County Delta Drainages	N/A	N/A	WORTHING CT
ROW 21436	N/A	N/A	ROW Opportunity	Unincorporated	East	1.8 East County Delta Drainages	N/A	N/A	WORTHING WAY
ROW 21463	N/A	N/A	ROW Opportunity	Unincorporated	East	1.2 Kellogg Creek	N/A	N/A	YACHT CT
ROW 21464	N/A	N/A	ROW Opportunity	Unincorporated	East	1.2 Kellogg Creek	N/A	N/A	YACHT DR
ROW 21479	N/A	N/A	ROW Opportunity	Unincorporated	East	1.8 East County Delta Drainages	N/A	N/A	YAWL
ROW 21480	N/A	N/A	ROW Opportunity	Unincorporated	East	1.8 East County Delta Drainages	N/A	N/A	YAWL ST
ROW 21485	N/A	N/A	ROW Opportunity	Unincorporated	East	1.8 East County Delta Drainages	N/A	N/A	YELLOWSTONE CIR
ROW 2167	N/A	N/A	ROW Opportunity	Unincorporated	East	1.8 East County Delta Drainages	N/A	N/A	BIXLER RD
ROW 2168	N/A	N/A	ROW Opportunity	Unincorporated (Outside MS4 Bo	East	1.1 Brushy Creek	N/A	N/A	BIXLER RD
ROW 2357	N/A	N/A	ROW Opportunity	Unincorporated	East	1.8 East County Delta Drainages	N/A	N/A	BOLINAS PL
ROW 2422	N/A	N/A	ROW Opportunity	Unincorporated	East	1.8 East County Delta Drainages	N/A	N/A	BONE DR E
ROW 2541	N/A	N/A	ROW Opportunity	Unincorporated	East	1.8 East County Delta Drainages	N/A	N/A	BONE CT
ROW 2614	N/A	N/A	ROW Opportunity	Unincorporated	East	1.7 East County Delta Drainages	N/A	N/A	BRIDGEHEAD RD
ROW 2617	N/A	N/A	ROW Opportunity	Unincorporated	East	1.8 East County Delta Drainages	N/A	N/A	BRIDGEPORT LOOP
ROW 2640	N/A	N/A	ROW Opportunity	Unincorporated	East	1.8 East County Delta Drainages	N/A	N/A	BRIGHTON CT
ROW 2751	N/A	N/A	ROW Opportunity	Unincorporated	East	1.8 East County Delta Drainages	N/A	N/A	BROOKHAVEN CIR
ROW 3033	N/A	N/A	ROW Opportunity	Unincorporated	East	1.8 East County Delta Drainages	N/A	N/A	CABRIDGE CT
ROW 3110	N/A	N/A	ROW Opportunity	Unincorporated	East	1.8 East County Delta Drainages	N/A	N/A	CALYPSO CT
ROW 3195	N/A	N/A	ROW Opportunity	Unincorporated	East	1.8 East County Delta Drainages	N/A	N/A	CAMBRIDGE DR
ROW 3200	N/A	N/A	ROW Opportunity	Unincorporated	East	1.8 East County Delta Drainages	N/A	N/A	CAMBRIDGE WAY
ROW 3437	N/A	N/A	ROW Opportunity	Unincorporated	East	1.8 East County Delta Drainages	N/A	N/A	CAPTAN PL
ROW 3518	N/A	N/A	ROW Opportunity	Unincorporated	East	1.8 East County Delta Drainages	N/A	N/A	CARLYE DR
ROW 3721	N/A	N/A	ROW Opportunity	Unincorporated	East	1.8 East County Delta Drainages	N/A	N/A	CASTLEROCK LOOP
ROW 3749	N/A	N/A	ROW Opportunity	Unincorporated	East	1.2 Kellogg Creek	N/A	N/A	CATALINA WAY
ROW 3756	N/A	N/A	ROW Opportunity	Unincorporated	East	1.2 Kellogg Creek	N/A	N/A	CATAMARAN CT
ROW 377	N/A	N/A	ROW Opportunity	Unincorporated	East	1.8 East County Delta Drainages	N/A	N/A	ATBERDEEN LN
ROW 3884	N/A	N/A	ROW Opportunity	Unincorporated	West	5.3 San Pablo Creek	N/A	N/A	CENTRAL AVE
ROW 4097	N/A	N/A	ROW Opportunity	Unincorporated	East	1.8 East County Delta Drainages	N/A	N/A	CHERRY HILLS DR
ROW 4405	N/A	N/A	ROW Opportunity	Unincorporated	East	1.8 East County Delta Drainages	N/A	N/A	CLIPPER DR
ROW 4451	N/A	N/A	ROW Opportunity	Unincorporated	East	1.8 East County Delta Drainages	N/A	N/A	CLUBHOUSE DR
ROW 4452	N/A	N/A	ROW Opportunity	Unincorporated	East	1.8 East County Delta Drainages	N/A	N/A	CLUBHOUSE DR
ROW 4453	N/A	N/A	ROW Opportunity	Unincorporated	East	1.8 East County Delta Drainages	N/A	N/A	CLUBHOUSE DR

db_index	Project Name	Size	Slope	Infiltration	Yield Class	Removes Pollutant Loads	Augments Water Supply	Provides Flood Control	Reestablishes Natural Drainage	Develops Open Space	Community	Total Score
ROW 15153	N/A	N/A	2	0	0	1	0	0	0	1	1	5.5
ROW 15154	N/A	N/A	2	0	0	1	0	0	0	1	1	5.5
ROW 15155	N/A	N/A	2	0	0	1	0	0	0	1	1	5.5
ROW 15159	N/A	N/A	2	0	0	1	0	0	0	1	1	5.5
ROW 15175	N/A	N/A	2	0	0	1	0	0	0	1	1	5.5
ROW 1518	N/A	N/A	2	0	0	1	0	0	0	1	1	5.5
ROW 15247	N/A	N/A	2	0	0	1	0	0	0	1	1	5.5
ROW 15248	N/A	N/A	2	0	0	1	0	0	0	1	1	5.5
ROW 15326	N/A	N/A	1	0	1	1	0	0	0	1	1	5.5
ROW 15504	N/A	N/A	2	0	0	1	0	0	0	1	1	5.5
ROW 15569	N/A	N/A	2	0	0	1	0	0	0	1	1	5.5
ROW 15573	N/A	N/A	2	0	0	1	0	0	0	1	1	5.5
ROW 15733	N/A	N/A	2	0	0	1	0	0	0	1	1	5.5
ROW 15755	N/A	N/A	2	0	0	1	0	0	0	1	1	5.5
ROW 16026	N/A	N/A	2	0	0	1	0	0	0	1	1	5.5
ROW 16029	N/A	N/A	1	0	1	1	0	0	0	1	1	5.5
ROW 16375	N/A	N/A	2	0	0	1	0	0	0	1	1	5.5
ROW 16565	N/A	N/A	2	0	0	1	0	0	0	1	1	5.5
ROW 16585	N/A	N/A	2	0	0	1	0	0	0	1	1	5.5
ROW 16605	N/A	N/A	2	0	0	1	0	0	0	1	1	5.5
ROW 16606	N/A	N/A	2	0	0	1	0	0	0	1	1	5.5
ROW 16720	N/A	N/A	2	0	0	1	0	0	0	1	1	5.5
ROW 16724	N/A	N/A	2	0	0	1	0	0	0	1	1	5.5
ROW 16727	N/A	N/A	2	0	0	1	0	0	0	1	1	5.5
ROW 16923	N/A	N/A	1	0	1	1	0	0	0	1	1	5.5
ROW 16979	N/A	N/A	2	0	0	1	0	0	0	1	1	5.5
ROW 17204	N/A	N/A	2	0	0	1	0	0	0	1	1	5.5
ROW 17260	N/A	N/A	2	0	0	1	0	0	0	1	1	5.5
ROW 17313	N/A	N/A	2	0	0	1	0	0	0	1	1	5.5
ROW 17317	N/A	N/A	2	0	0	1	0	0	0	1	1	5.5
ROW 17318	N/A	N/A	2	0	0	1	0	0	0	1	1	5.5
ROW 17377	N/A	N/A	2	0	0	1	0	0	0	1	1	5.5
ROW 17433	N/A	N/A	2	0	0	1	0	0	0	1	1	5.5
ROW 17518	N/A	N/A	2	0	0	1	0	0	0	1	1	5.5
ROW 17583	N/A	N/A	2	0	0	1	0	0	0	1	1	5.5
ROW 17622	N/A	N/A	2	0	0	1	0	0	0	1	1	5.5
ROW 17923	N/A	N/A	1	0	1	1	0	0	0	1	1	5.5
ROW 17973	N/A	N/A	2	0	0	1	0	0	0	1	1	5.5
ROW 17974	N/A	N/A	2	0	0	1	0	0	0	1	1	5.5
ROW 1800	N/A	N/A	2	0	0	1	0	0	0	1	1	5.5
ROW 18182	N/A	N/A	2	0	0	1	0	0	0	1	1	5.5
ROW 18256	N/A	N/A	2	0	0	1	0	0	0	1	1	5.5
ROW 18441	N/A	N/A	2	0	0	1	0	0	0	1	1	5.5
ROW 18443	N/A	N/A	2	0	0	1	0	0	0	1	1	5.5
ROW 18530	N/A	N/A	2	0	0	1	0	0	0	1	1	5.5
ROW 18778	N/A	N/A	2	0	0	1	0	0	0	1	1	5.5
ROW 18888	N/A	N/A	2	0	0	1	0	0	0	1	1	5.5
ROW 18892	N/A	N/A	2	0	0	1	0	0	0	1	1	5.5
ROW 18894	N/A	N/A	2	0	0	1	0	0	0	1	1	5.5
ROW 18914	N/A	N/A	2	0	0	1	0	0	0	1	1	5.5
ROW 18987	N/A	N/A	2	0	0	1	0	0	0	1	1	5.5
ROW 19042	N/A	N/A	2	0	0	1	0	0	0	1	1	5.5
ROW 19079	N/A	N/A	2	0	0	1	0	0	0	1	1	5.5
ROW 19176	N/A	N/A	2	0	0	1	0	0	0	1	1	5.5
ROW 19179	N/A	N/A	2	0	0	1	0	0	0	1	1	5.5
ROW 19180	N/A	N/A	2	0	0	1	0	0	0	1	1	5.5
ROW 19221	N/A	N/A	2	0	0	1	0	0	0	1	1	5.5
ROW 19402	N/A	N/A	2	0	0	1	0	0	0	1	1	5.5
ROW 19539	N/A	N/A	2	0	0	1	0	0	0	1	1	5.5
ROW 19579	N/A	N/A	2	0	0	1	0	0	0	1	1	5.5
ROW 1958	N/A	N/A	2	0	0	1	0	0	0	1	1	5.5
ROW 19661	N/A	N/A	2	0	0	1	0	0	0	1	1	5.5
ROW 19750	N/A	N/A	2	0	0	1	0	0	0	1	1	5.5
ROW 1993	N/A	N/A	1	0	1	1	0	0	0	1	1	5.5
ROW 19993	N/A	N/A	2	0	0	1	0	0	0	1	1	5.5
ROW 2039	N/A	N/A	2	0	0	1	0	0	0	1	1	5.5
ROW 20504	N/A	N/A	2	0	0	1	0	0	0	1	1	5.5
ROW 20714	N/A	N/A	2	0	0	1	0	0	0	1	1	5.5
ROW 20715	N/A	N/A	2	0	0	1	0	0	0	1	1	5.5
ROW 20716	N/A	N/A	2	0	0	1	0	0	0	1	1	5.5
ROW 20717	N/A	N/A	2	0	0	1	0	0	0	1	1	5.5
ROW 20852	N/A	N/A	2	0	0	1	0	0	0	1	1	5.5
ROW 20853	N/A	N/A	2	0	0	1	0	0	0	1	1	5.5
ROW 20909	N/A	N/A	2	0	0	1	0	0	0	1	1	5.5
ROW 20962	N/A	N/A	2	0	0	1	0	0	0	1	1	5.5
ROW 21034	N/A	N/A	2	0	0	1	0	0	0	1	1	5.5
ROW 21036	N/A	N/A	2	0	0	1	0	0	0	1	1	5.5
ROW 21133	N/A	N/A	2	0	0	1	0	0	0	1	1	5.5
ROW 21163	N/A	N/A	2	0	0	1	0	0	0	1	1	5.5
ROW 21175	N/A	N/A	2	0	0	1	0	0	0	1	1	5.5
ROW 21225	N/A	N/A	2	0	0	1	0	0	0	1	1	5.5
ROW 21229	N/A	N/A	2	0	0	1	0	0	0	1	1	5.5
ROW 21362	N/A	N/A	2	0	0	1	0	0	0	1	1	5.5
ROW 2139	N/A	N/A	2	0	0	1	0	0	0	1	1	5.5
ROW 2141	N/A	N/A	2	0	0	1	0	0	0	1	1	5.5
ROW 21435	N/A	N/A	2	0	0	1	0	0	0	1	1	5.5
ROW 21436	N/A	N/A	2	0	0	1	0	0	0	1	1	5.5
ROW 21463	N/A	N/A	2	0	0	1	0	0	0	1	1	5.5
ROW 21464	N/A	N/A	2	0	0	1	0	0	0	1	1	5.5
ROW 21479	N/A	N/A	2	0	0	1	0	0	0	1	1	5.5
ROW 21480	N/A	N/A	2	0	0	1	0	0	0	1	1	5.5
ROW 21485	N/A	N/A	2	0	0	1	0	0	0	1	1	5.5
ROW 2167	N/A	N/A	2	0	0	1	0	0	0	1	1	5.5
ROW 2168	N/A	N/A	2	0	0	1	0	0	0	1	1	5.5
ROW 2357	N/A	N/A	2	0	0	1	0	0	0	1	1	5.5
ROW 2422	N/A	N/A	2	0	0	1	0	0	0	1	1	5.5
ROW 2541	N/A	N/A	2	0	0	1	0	0	0	1	1	5.5
ROW 2614	N/A	N/A	1	0	1	1	0	0	0	1	1	5.5
ROW 2617	N/A	N/A	2	0	0	1	0	0	0	1	1	5.5
ROW 2640	N/A	N/A	2	0	0	1	0	0	0	1	1	5.5
ROW 2751	N/A	N/A	2	0	0	1	0	0	0	1	1	5.5
ROW 3033	N/A	N/A	2	0	0	1	0	0	0	1	1	5.5
ROW 3110	N/A	N/A	2	0	0	1	0	0	0	1	1	5.5
ROW 3195	N/A	N/A	2	0	0	1	0	0	0	1	1	5.5
ROW 3200	N/A	N/A	2	0	0	1	0	0	0	1	1	5.5
ROW 3437	N/A	N/A	2	0	0	1	0	0	0	1	1	5.5
ROW 3518	N/A	N/A	2	0	0	1	0	0	0	1	1	5.5
ROW 3721	N/A	N/A	2	0	0	1	0	0	0	1	1	5.5
ROW 3749	N/A	N/A	2	0	0	1	0	0	0	1	1	5.5
ROW 3756	N/A	N/A	2	0	0	1	0	0	0	1	1	5.5
ROW 377	N/A	N/A	2	0	0	1	0	0	0	1	1	5.5
ROW 3884	N/A	N/A	2	0	0	1	0	0	0	1	1	5.5
ROW 4097	N/A	N/A	2	0	0	1	0	0	0	1	1	5.5
ROW 4405	N/A	N/A	2	0	0	1	0	0	0	1	1	5.5
ROW 4451	N/A	N/A	2	0	0	1	0	0	0	1	1	5.5
ROW 4452	N/A	N/A	2	0	0	1	0	0	0	1	1	5.5
ROW 4453	N/A	N/A	2	0	0	1	0	0	0	1	1	5.5

db_index	Project Name	Stakeholder	Project Type	Jurisdiction	Planning Unit	Watershed	APN	Owner	Street Name
ROW 4454	N/A	N/A	ROW Opportunity	Unincorporated	East	1.8 East County Delta Drainages	N/A	N/A	CLUBHOUSE DR
ROW 4455	N/A	N/A	ROW Opportunity	Unincorporated	East	1.8 East County Delta Drainages	N/A	N/A	CLUBHOUSE DR
ROW 4478	N/A	N/A	ROW Opportunity	Unincorporated	East	1.2 Kellogg Creek	N/A	N/A	COASTAL CT
ROW 4511	N/A	N/A	ROW Opportunity	Unincorporated	East	1.1 Brushy Creek	N/A	N/A	COLETAS WAY
ROW 4545	N/A	N/A	ROW Opportunity	Unincorporated	East	1.8 East County Delta Drainages	N/A	N/A	COLONIAL CT
ROW 481	N/A	N/A	ROW Opportunity	Unincorporated	East	1.1 Brushy Creek	N/A	N/A	AGNES ST
ROW 4876	N/A	N/A	ROW Opportunity	Unincorporated	East	1.8 East County Delta Drainages	N/A	N/A	COTTAGE GROVE DR
ROW 4945	N/A	N/A	ROW Opportunity	Unincorporated	East	1.8 East County Delta Drainages	N/A	N/A	COVE CT
ROW 4947	N/A	N/A	ROW Opportunity	Unincorporated	East	1.8 East County Delta Drainages	N/A	N/A	COVE LN
ROW 5183	N/A	N/A	ROW Opportunity	Unincorporated	East	1.8 East County Delta Drainages	N/A	N/A	CRYSTAL SPRING CIR
ROW 5208	N/A	N/A	ROW Opportunity	Unincorporated	East	1.8 East County Delta Drainages	N/A	N/A	CUMBERLAND WAY
ROW 5211	N/A	N/A	ROW Opportunity	Unincorporated	East	1.8 East County Delta Drainages	N/A	N/A	CUMMING RD
ROW 5238	N/A	N/A	ROW Opportunity	Unincorporated	East	1.8 East County Delta Drainages	N/A	N/A	CUTLER LOOP
ROW 5267	N/A	N/A	ROW Opportunity	Unincorporated	East	1.8 East County Delta Drainages	N/A	N/A	CYPRESS PT
ROW 5387	N/A	N/A	ROW Opportunity	Unincorporated	Central	2.8 San Ramon Creek	N/A	N/A	DANVILLE BLVD
ROW 5485	N/A	N/A	ROW Opportunity	Unincorporated	North	3.5 Peyton Slough	N/A	N/A	DE NORMANDIE WAY
ROW 566	N/A	N/A	ROW Opportunity	Unincorporated	East	1.8 East County Delta Drainages	N/A	N/A	ALCOTT CIR
ROW 5667	N/A	N/A	ROW Opportunity	Unincorporated	East	1.8 East County Delta Drainages	N/A	N/A	DENALI DR
ROW 567	N/A	N/A	ROW Opportunity	Unincorporated	East	1.8 East County Delta Drainages	N/A	N/A	ALCOTT CT
ROW 5899	N/A	N/A	ROW Opportunity	Unincorporated	East	1.8 East County Delta Drainages	N/A	N/A	DOLPHIN CT
ROW 5905	N/A	N/A	ROW Opportunity	Unincorporated	East	1.8 East County Delta Drainages	N/A	N/A	DOLPHIN PL
ROW 6068	N/A	N/A	ROW Opportunity	Unincorporated	East	1.8 East County Delta Drainages	N/A	N/A	DRAKES DR
ROW 6077	N/A	N/A	ROW Opportunity	Unincorporated	East	1.8 East County Delta Drainages	N/A	N/A	DRIFTWOOD CT
ROW 6081	N/A	N/A	ROW Opportunity	Unincorporated	East	1.8 East County Delta Drainages	N/A	N/A	DRIFTWOOD PL
ROW 6149	N/A	N/A	ROW Opportunity	Unincorporated	East	1.8 East County Delta Drainages	N/A	N/A	DUNE POINT CT
ROW 6150	N/A	N/A	ROW Opportunity	Unincorporated	East	1.8 East County Delta Drainages	N/A	N/A	DUNE POINT PL
ROW 6151	N/A	N/A	ROW Opportunity	Unincorporated	East	1.8 East County Delta Drainages	N/A	N/A	DUNE POINT WAY
ROW 6185	N/A	N/A	ROW Opportunity	Unincorporated	East	1.8 East County Delta Drainages	N/A	N/A	DUTCH SLOUGH RD
ROW 6392	N/A	N/A	ROW Opportunity	Unincorporated	East	1.8 East County Delta Drainages	N/A	N/A	ECHO PL
ROW 6405	N/A	N/A	ROW Opportunity	Unincorporated	East	1.8 East County Delta Drainages	N/A	N/A	EDEN PLAINS RD
ROW 6413	N/A	N/A	ROW Opportunity	Unincorporated	East	1.8 East County Delta Drainages	N/A	N/A	EDGEVIEW CT
ROW 6415	N/A	N/A	ROW Opportunity	Unincorporated	East	1.8 East County Delta Drainages	N/A	N/A	EDGEVIEW DR
ROW 6416	N/A	N/A	ROW Opportunity	Unincorporated	East	1.8 East County Delta Drainages	N/A	N/A	EDGEVIEW WAY
ROW 6560	N/A	N/A	ROW Opportunity	Unincorporated	West	5.3 San Pablo Creek	N/A	N/A	EL PORTAL DR
ROW 6726	N/A	N/A	ROW Opportunity	Unincorporated	East	1.8 East County Delta Drainages	N/A	N/A	EMERALD CT
ROW 677	N/A	N/A	ROW Opportunity	Unincorporated	East	1.8 East County Delta Drainages	N/A	N/A	ALMANOR CT
ROW 679	N/A	N/A	ROW Opportunity	Unincorporated	East	1.8 East County Delta Drainages	N/A	N/A	ALMANOR DR
ROW 7014	N/A	N/A	ROW Opportunity	Unincorporated	East	1.8 East County Delta Drainages	N/A	N/A	FAIRWAY CT
ROW 7070	N/A	N/A	ROW Opportunity	Unincorporated	East	1.8 East County Delta Drainages	N/A	N/A	FALLMAN BLVD
ROW 7147	N/A	N/A	ROW Opportunity	Unincorporated	East	1.8 East County Delta Drainages	N/A	N/A	FERN RIDGE CIR
ROW 7227	N/A	N/A	ROW Opportunity	Unincorporated	East	1.8 East County Delta Drainages	N/A	N/A	FINN WAY
ROW 7267	N/A	N/A	ROW Opportunity	Unincorporated	East	1.8 East County Delta Drainages	N/A	N/A	FIRWOOD CT
ROW 7342	N/A	N/A	ROW Opportunity	Unincorporated	East	1.2 Kellogg Creek	N/A	N/A	FOGHORN WAY
ROW 7576	N/A	N/A	ROW Opportunity	Unincorporated	East	1.8 East County Delta Drainages	N/A	N/A	FROST WAY
ROW 7642	N/A	N/A	ROW Opportunity	Unincorporated	East	1.2 Kellogg Creek	N/A	N/A	GALLEY CT
ROW 7734	N/A	N/A	ROW Opportunity	Unincorporated	East	1.8 East County Delta Drainages	N/A	N/A	GATEWAY CT
ROW 8012	N/A	N/A	ROW Opportunity	Unincorporated	East	1.8 East County Delta Drainages	N/A	N/A	GOLD CREEK CIR
ROW 8032	N/A	N/A	ROW Opportunity	Unincorporated	West	5.5 Garrity Creek	N/A	N/A	GOLDEN GATE
ROW 8075	N/A	N/A	ROW Opportunity	Unincorporated	East	1.8 East County Delta Drainages	N/A	N/A	GOLETA PL
ROW 8206	N/A	N/A	ROW Opportunity	Unincorporated	East	1.8 East County Delta Drainages	N/A	N/A	GREEN CASTLE CIR
ROW 8207	N/A	N/A	ROW Opportunity	Unincorporated	East	1.8 East County Delta Drainages	N/A	N/A	GREEN CASTLE CIR
ROW 8209	N/A	N/A	ROW Opportunity	Unincorporated	East	1.8 East County Delta Drainages	N/A	N/A	GREEN CASTLE CIR
ROW 8253	N/A	N/A	ROW Opportunity	Unincorporated	East	1.8 East County Delta Drainages	N/A	N/A	GREENFIELD CT
ROW 8256	N/A	N/A	ROW Opportunity	Unincorporated	East	1.8 East County Delta Drainages	N/A	N/A	GREENFIELD WAY
ROW 8470	N/A	N/A	ROW Opportunity	Unincorporated	East	1.2 Kellogg Creek	N/A	N/A	HALYARD WAY
ROW 8500	N/A	N/A	ROW Opportunity	Unincorporated	East	1.8 East County Delta Drainages	N/A	N/A	HAMPTON CT
ROW 8526	N/A	N/A	ROW Opportunity	Unincorporated	East	1.1 Brushy Creek	N/A	N/A	HANNUM DR
ROW 8550	N/A	N/A	ROW Opportunity	Unincorporated	East	1.8 East County Delta Drainages	N/A	N/A	HARBOR COVE CIR
ROW 8552	N/A	N/A	ROW Opportunity	Unincorporated	East	1.8 East County Delta Drainages	N/A	N/A	HARBOR DR
ROW 8554	N/A	N/A	ROW Opportunity	Unincorporated	East	1.8 East County Delta Drainages	N/A	N/A	HARBOR DR
ROW 8555	N/A	N/A	ROW Opportunity	Unincorporated	East	1.8 East County Delta Drainages	N/A	N/A	HARBOR DR
ROW 8556	N/A	N/A	ROW Opportunity	Unincorporated	East	1.8 East County Delta Drainages	N/A	N/A	HARBOR HAVEN WAY
ROW 8557	N/A	N/A	ROW Opportunity	Unincorporated	East	1.8 East County Delta Drainages	N/A	N/A	HARBOR RD
ROW 8559	N/A	N/A	ROW Opportunity	Unincorporated	East	1.8 East County Delta Drainages	N/A	N/A	HARBOR RD
ROW 8687	N/A	N/A	ROW Opportunity	Unincorporated	East	1.8 East County Delta Drainages	N/A	N/A	HAVASU CT
ROW 8729	N/A	N/A	ROW Opportunity	Unincorporated	East	1.8 East County Delta Drainages	N/A	N/A	HAWTHORNE CT
ROW 8732	N/A	N/A	ROW Opportunity	Unincorporated	East	1.8 East County Delta Drainages	N/A	N/A	HAWTHORNE DR
ROW 8739	N/A	N/A	ROW Opportunity	Unincorporated	East	1.8 East County Delta Drainages	N/A	N/A	HAWTHORNE RD
ROW 8757	N/A	N/A	ROW Opportunity	Unincorporated	East	1.1 Brushy Creek	N/A	N/A	HAZEL ST
ROW 8941	N/A	N/A	ROW Opportunity	Unincorporated	East	1.8 East County Delta Drainages	N/A	N/A	HERON DR
ROW 9410	N/A	N/A	ROW Opportunity	Unincorporated	Central	2.3 Grayson Creek / Murderers Creek	N/A	N/A	IMHOFF DR
ROW 9418	N/A	N/A	ROW Opportunity	Unincorporated	East	1.8 East County Delta Drainages	N/A	N/A	IMPERIAL CT
ROW 9622	N/A	N/A	ROW Opportunity	Unincorporated	East	1.1 Brushy Creek	N/A	N/A	JAMES ST
ROW 9636	N/A	N/A	ROW Opportunity	Unincorporated	East	1.1 Brushy Creek	N/A	N/A	JANETH ST
ROW 9962	N/A	N/A	ROW Opportunity	Unincorporated	East	1.2 Kellogg Creek	N/A	N/A	KEEL CT
ROW 1738	N/A	N/A	ROW Opportunity	Unincorporated	West	5.5 Garrity Creek	N/A	N/A	BAY ST
planned_365	Port Costa Hydromodification Enhancement Project	Bull Valley Ag Center of Port Costa	Planned Lined Bioretention	Unincorporated	North	3.4 Carquinez Straits Drainages	N/A	N/A	N/A
Parcel_100095	N/A	N/A	Parcel-Based Opportunity	Unincorporated	East	1.8 East County Delta Drainages	11620048	DISCOVERY BAY COMM SERV DIST	N/A
Parcel_100553	N/A	N/A	Parcel-Based Opportunity	Unincorporated	East	1.8 East County Delta Drainages	11610099	DISCOVERY BAY COMM SERV DIST	N/A
Parcel_176097	N/A	N/A	Parcel-Based Opportunity	Unincorporated	West	5.3 San Pablo Creek	43310322	CONTRA COSTA COUNTY	N/A
Parcel_17718	N/A	N/A	Parcel-Based Opportunity	Unincorporated	Central	2.8 San Ramon Creek	192060024	CCC FLOOD CONTROL & WATER CONS	N/A
Parcel_181464	N/A	N/A	Parcel-Based Opportunity	Unincorporated	West	5.2 Wildcat Creek	408240095	WEST COUNTY WASTEWATER DIST	N/A
Parcel_184722	N/A	N/A	Parcel-Based Opportunity	Unincorporated	West	5.2 Wildcat Creek	408250080	CONTRA COSTA COUNTY	N/A
Parcel_185518	N/A	N/A	Parcel-Based Opportunity	Unincorporated	West	5.2 Wildcat Creek	408170067	CONTRA COSTA COUNTY	N/A
Parcel_18565	N/A	N/A	Parcel-Based Opportunity	Unincorporated	West	5.2 Wildcat Creek	409272009	CCC HOUSING AUTHORITY	N/A
Parcel_258325	N/A	N/A	Parcel-Based Opportunity	Unincorporated	North	3.5 Peyton Slough	380010022	EAST BAY REGIONAL PARK DIST	N/A
Parcel_263024	N/A	N/A	Parcel-Based Opportunity	Unincorporated	East	1.8 East County Delta Drainages	11020008	CONTRA COSTA COUNTY	N/A
Parcel_283077	N/A	N/A	Parcel-Based Opportunity	Unincorporated	East	1.8 East County Delta Drainages	15030011	EAST CONTRA COSTA IRRIG DIST	N/A
Parcel_284022	N/A	N/A	Parcel-Based Opportunity	Unincorporated	East	1.8 East County Delta Drainages	15030015	EAST CONTRA COSTA IRRIG DIST	N/A
Parcel_286489	N/A	N/A	Parcel-Based Opportunity	Unincorporated	East	1.8 East County Delta Drainages	15010018	EAST CONTRA COSTA IRRIG DIST	N/A
Parcel_286493	N/A	N/A	Parcel-Based Opportunity	Unincorporated	East	1.8 East County Delta Drainages	15010017	EAST CONTRA COSTA IRRIG DIST	N/A
Parcel_297938	N/A	N/A	Parcel-Based Opportunity	Unincorporated	East	1.8 East County Delta Drainages	20180067	EAST CONTRA COSTA IRRIG DIST	N/A
Parcel_298040	N/A	N/A	Parcel-Based Opportunity	Unincorporated	East	1.8 East County Delta Drainages	20210017	EAST CONTRA COSTA IRRIG DIST	N/A
Parcel_370562	N/A	N/A	Parcel-Based Opportunity	Unincorporated	East	1.8 East County Delta Drainages	28080036	RECLAMATION DIST 1619	N/A
Parcel_375146	N/A	N/A	Parcel-Based Opportunity	Unincorporated	East	1.8 East County Delta Drainages	26040007	RECLAMATION DISTRICT #2059	N/A
Parcel_94789	N/A	N/A	Parcel-Based Opportunity	Unincorporated	East	1.1 Brushy Creek	20990014	UNITED STATES POSTAL SERVICE	N/A
Parcel_95150	N/A	N/A	Parcel-Based Opportunity	Unincorporated	East	1.2 Kellogg Creek	30800020	CONTRA COSTA WATER DISTRICT	N/A
Parcel_95373	N/A	N/A	Parcel-Based Opportunity	Unincorporated	East	1.1 Brushy Creek	8340041	DISCOVERY BAY TOWN OF	N/A
Parcel_95471	N/A	N/A	Parcel-Based Opportunity	Unincorporated	East	1.8 East County Delta Drainages	8330066	DISCOVERY BAY COMM SERV DIST	N/A
Parcel_95699	N/A	N/A	Parcel-Based Opportunity	Unincorporated	East	1.2 Kellogg Creek	11331099	CONTRA COSTA COUNTY	N/A
Parcel_95729	N/A	N/A	Parcel-Based Opportunity	Unincorporated	East	1.8 East County Delta Drainages	8550045	DISCOVERY BAY TOWN OF	N/A
Parcel_95761	N/A	N/A	Parcel-Based Opportunity	Unincorporated	East	1.2 Kellogg Creek	11316045	CCC SANITATION DISTRICT #19	N/A
Parcel_96022	N/A	N/A	Parcel-Based Opportunity	Unincorporated	East	1.2 Kellogg Creek	11331098	CONTRA COSTA COUNTY	N/A
Parcel_96060	N/A	N/A	Parcel-Based Opportunity	Unincorporated	East	1.8 East County Delta Drainages	8501053	DISCOVERY BAY TOWN OF	N/A
Parcel_96777	N/A	N/A	Parcel-Based Opportunity	Unincorporated	East	1.8 East County Delta Drainages	8360033	RECLAMATION DISTRICT #800	N/A
Parcel_97037	N/A	N/A	Parcel-Based Opportunity	Unincorporated	East	1.2 Kellogg Creek	11190044	BYRON BETHANY IRRIGATION DIST	N/A
Parcel_97603	N/A	N/A	Parcel-Based Opportunity	Unincorporated	East	1.8 East County Delta Drainages	8220018	CCC SANITATION DISTRICT #19	N/A
Parcel_98426	N/A	N/A	Parcel-Based Opportunity	Unincorporated	East	1.8 East County Delta Drainages	8210024	CONTRA COSTA COUNTY	N/A
Parcel_99244	N/A	N/A	Parcel-Based Opportunity	Unincorporated	East	1.8 East County Delta Drainages	8540029	DISCOVERY BAY COMM SERV DIST	N/A
ROW 1228	N/A	N/A	ROW Opportunity	Unincorporated	North	3.5 Peyton Slough	N/A	N/A	ARTHUR RD
ROW 13472	N/A	N/A	ROW Opportunity	Unincorporated	Central	2.4 Willow Creek and Coastal Drainages	N/A	N/A	NICHOLS RD
ROW 13524	N/A	N/A	ROW Opportunity	Unincorporated	Central	2.6 Mt. Diablo Creek	N/A	N/A	NORMAN AVE
ROW 14200	N/A	N/A	ROW Opportunity	Unincorporated	Central	2.3 Grayson Creek / Murderers Creek	N/A	N/A	PACHEGO BLVD
ROW 15325	N/A	N/A	ROW Opportunity	Unincorporated	Central	2.4 Willow Creek and Coastal Drainages	N/A	N/A	PT CHICAGO HWY
ROW 21117	N/A	N/A	ROW Opportunity	Unincorporated	Central	2.4 Willow Creek and Coastal Drainages	N/A	N/A	WILLOW PASS RD
planned_19	Oliver's Ace Hardware	Citizens for a Greener El Sobrante	Planned Lined Bioretention	Unincorporated	West	5.3 San Pablo Creek	N/A	N/A	N/A
ROW 18846	N/A	N/A	ROW Opportunity	Unincorporated	East	1.8 East County Delta Drainages	N/A	N/A	SUNSET DR

db_index	Project Name	Size	Slope	Infiltration	Yield Class	Removes Pollutant Loads	Augments Water Supply	Provides Flood Control	Reestablishes Natural Drainage	Develops Open Space	Community	Total Score
ROW 4454	N/A	N/A	2	0	0	1	0	0	0	1	1	5.5
ROW 4455	N/A	N/A	2	0	0	1	0	0	0	1	1	5.5
ROW 4478	N/A	N/A	2	0	0	1	0	0	0	1	1	5.5
ROW 4511	N/A	N/A	2	0	0	1	0	0	0	1	1	5.5
ROW 4545	N/A	N/A	2	0	0	1	0	0	0	1	1	5.5
ROW 481	N/A	N/A	2	0	0	1	0	0	0	1	1	5.5
ROW 4876	N/A	N/A	2	0	0	1	0	0	0	1	1	5.5
ROW 4945	N/A	N/A	2	0	0	1	0	0	0	1	1	5.5
ROW 4947	N/A	N/A	2	0	0	1	0	0	0	1	1	5.5
ROW 5183	N/A	N/A	2	0	0	1	0	0	0	1	1	5.5
ROW 5208	N/A	N/A	2	0	0	1	0	0	0	1	1	5.5
ROW 5211	N/A	N/A	2	0	0	1	0	0	0	1	1	5.5
ROW 5238	N/A	N/A	2	0	0	1	0	0	0	1	1	5.5
ROW 5267	N/A	N/A	2	0	0	1	0	0	0	1	1	5.5
ROW 5387	N/A	N/A	1	0	1	1	0	0	0	1	1	5.5
ROW 5485	N/A	N/A	1	0	1	1	0	0	0	1	1	5.5
ROW 566	N/A	N/A	2	0	0	1	0	0	0	1	1	5.5
ROW 5667	N/A	N/A	2	0	0	1	0	0	0	1	1	5.5
ROW 567	N/A	N/A	2	0	0	1	0	0	0	1	1	5.5
ROW 5899	N/A	N/A	2	0	0	1	0	0	0	1	1	5.5
ROW 5905	N/A	N/A	2	0	0	1	0	0	0	1	1	5.5
ROW 6068	N/A	N/A	2	0	0	1	0	0	0	1	1	5.5
ROW 6077	N/A	N/A	2	0	0	1	0	0	0	1	1	5.5
ROW 6081	N/A	N/A	2	0	0	1	0	0	0	1	1	5.5
ROW 6149	N/A	N/A	2	0	0	1	0	0	0	1	1	5.5
ROW 6150	N/A	N/A	2	0	0	1	0	0	0	1	1	5.5
ROW 6151	N/A	N/A	2	0	0	1	0	0	0	1	1	5.5
ROW 6185	N/A	N/A	2	0	0	1	0	0	0	1	1	5.5
ROW 6392	N/A	N/A	2	0	0	1	0	0	0	1	1	5.5
ROW 6405	N/A	N/A	2	0	0	1	0	0	0	1	1	5.5
ROW 6413	N/A	N/A	2	0	0	1	0	0	0	1	1	5.5
ROW 6415	N/A	N/A	2	0	0	1	0	0	0	1	1	5.5
ROW 6416	N/A	N/A	2	0	0	1	0	0	0	1	1	5.5
ROW 6560	N/A	N/A	1	0	1	1	0	0	0	1	1	5.5
ROW 6726	N/A	N/A	2	0	0	1	0	0	0	1	1	5.5
ROW 677	N/A	N/A	2	0	0	1	0	0	0	1	1	5.5
ROW 679	N/A	N/A	2	0	0	1	0	0	0	1	1	5.5
ROW 7014	N/A	N/A	2	0	0	1	0	0	0	1	1	5.5
ROW 7070	N/A	N/A	2	0	0	1	0	0	0	1	1	5.5
ROW 7147	N/A	N/A	2	0	0	1	0	0	0	1	1	5.5
ROW 7227	N/A	N/A	2	0	0	1	0	0	0	1	1	5.5
ROW 7267	N/A	N/A	2	0	0	1	0	0	0	1	1	5.5
ROW 7342	N/A	N/A	2	0	0	1	0	0	0	1	1	5.5
ROW 7576	N/A	N/A	2	0	0	1	0	0	0	1	1	5.5
ROW 7642	N/A	N/A	2	0	0	1	0	0	0	1	1	5.5
ROW 7734	N/A	N/A	2	0	0	1	0	0	0	1	1	5.5
ROW 8012	N/A	N/A	2	0	0	1	0	0	0	1	1	5.5
ROW 8032	N/A	N/A	1	0	1	1	0	0	0	1	1	5.5
ROW 8075	N/A	N/A	2	0	0	1	0	0	0	1	1	5.5
ROW 8206	N/A	N/A	2	0	0	1	0	0	0	1	1	5.5
ROW 8207	N/A	N/A	2	0	0	1	0	0	0	1	1	5.5
ROW 8209	N/A	N/A	2	0	0	1	0	0	0	1	1	5.5
ROW 8253	N/A	N/A	2	0	0	1	0	0	0	1	1	5.5
ROW 8256	N/A	N/A	2	0	0	1	0	0	0	1	1	5.5
ROW 8470	N/A	N/A	2	0	0	1	0	0	0	1	1	5.5
ROW 8500	N/A	N/A	2	0	0	1	0	0	0	1	1	5.5
ROW 8526	N/A	N/A	2	0	0	1	0	0	0	1	1	5.5
ROW 8550	N/A	N/A	2	0	0	1	0	0	0	1	1	5.5
ROW 8552	N/A	N/A	2	0	0	1	0	0	0	1	1	5.5
ROW 8554	N/A	N/A	2	0	0	1	0	0	0	1	1	5.5
ROW 8555	N/A	N/A	2	0	0	1	0	0	0	1	1	5.5
ROW 8556	N/A	N/A	2	0	0	1	0	0	0	1	1	5.5
ROW 8557	N/A	N/A	2	0	0	1	0	0	0	1	1	5.5
ROW 8559	N/A	N/A	2	0	0	1	0	0	0	1	1	5.5
ROW 8687	N/A	N/A	2	0	0	1	0	0	0	1	1	5.5
ROW 8729	N/A	N/A	2	0	0	1	0	0	0	1	1	5.5
ROW 8732	N/A	N/A	2	0	0	1	0	0	0	1	1	5.5
ROW 8739	N/A	N/A	2	0	0	1	0	0	0	1	1	5.5
ROW 8757	N/A	N/A	2	0	0	1	0	0	0	1	1	5.5
ROW 8941	N/A	N/A	2	0	0	1	0	0	0	1	1	5.5
ROW 9410	N/A	N/A	1	0	1	1	0	0	0	1	1	5.5
ROW 9418	N/A	N/A	2	0	0	1	0	0	0	1	1	5.5
ROW 9622	N/A	N/A	2	0	0	1	0	0	0	1	1	5.5
ROW 9636	N/A	N/A	2	0	0	1	0	0	0	1	1	5.5
ROW 9962	N/A	N/A	2	0	0	1	0	0	0	1	1	5.5
ROW 1738	N/A	N/A	1	0	0.5	1	0	0	0	1	1	5.5
planned 365	Port Costa Hydromodification Enhancement Project	1	0	1	0.5	1	0	0	0	1	1	5.5
Parcel 100095	N/A	0	2	0	0	1	0	0	0	1	1	5
Parcel 100553	N/A	0	2	0	0	1	0	0	0	1	1	5
Parcel 176097	N/A	0	1	0	1	1	0	0	0	1	1	5
Parcel 17718	N/A	0	2	0	0	1	0	0	0	1	1	5
Parcel 181464	N/A	0	2	0	0	1	0	0	0	1	1	5
Parcel 184722	N/A	0	2	0	0	1	0	0	0	1	1	5
Parcel 185518	N/A	0	2	0	0	1	0	0	0	1	1	5
Parcel 188565	N/A	0	2	0	0	1	0	0	0	1	1	5
Parcel 258325	N/A	2	0	0	0	1	0	0	0	1	1	5
Parcel 263024	N/A	0	2	0	0	1	0	0	0	1	1	5
Parcel 283077	N/A	0	2	0	0	1	0	0	0	1	1	5
Parcel 284022	N/A	0	2	0	0	1	0	0	0	1	1	5
Parcel 286489	N/A	0	2	0	0	1	0	0	0	1	1	5
Parcel 286493	N/A	0	2	0	0	1	0	0	0	1	1	5
Parcel 297938	N/A	0	2	0	0	1	0	0	0	1	1	5
Parcel 298040	N/A	0	2	0	0	1	0	0	0	1	1	5
Parcel 370562	N/A	0	2	0	0	1	0	0	0	1	1	5
Parcel 375146	N/A	0	2	0	0	1	0	0	0	1	1	5
Parcel 94789	N/A	0	2	0	0	1	0	0	0	1	1	5
Parcel 95150	N/A	0	2	0	0	1	0	0	0	1	1	5
Parcel 95373	N/A	0	2	0	0	1	0	0	0	1	1	5
Parcel 95471	N/A	0	2	0	0	1	0	0	0	1	1	5
Parcel 95699	N/A	0	2	0	0	1	0	0	0	1	1	5
Parcel 95729	N/A	0	2	0	0	1	0	0	0	1	1	5
Parcel 95761	N/A	0	2	0	0	1	0	0	0	1	1	5
Parcel 96022	N/A	0	2	0	0	1	0	0	0	1	1	5
Parcel 96060	N/A	0	2	0	0	1	0	0	0	1	1	5
Parcel 96777	N/A	0	2	0	0	1	0	0	0	1	1	5
Parcel 97037	N/A	0	2	0	0	1	0	0	0	1	1	5
Parcel 97603	N/A	0	2	0	0	1	0	0	0	1	1	5
Parcel 98426	N/A	0	2	0	0	1	0	0	0	1	1	5
Parcel 99244	N/A	0	2	0	0	1	0	0	0	1	1	5
ROW 1228	N/A	N/A	1	0	0.5	1	0	0	0	1	1	5
ROW 13472	N/A	N/A	1	0	0.5	1	0	0	0	1	1	5
ROW 13524	N/A	N/A	1	0	0.5	1	0	0	0	1	1	5
ROW 14200	N/A	N/A	1	0	0.5	1	0	0	0	1	1	5
ROW 15325	N/A	N/A	1	0	0.5	1	0	0	0	1	1	5
ROW 21117	N/A	N/A	1	0	0.5	1	0	0	0	1	1	5
planned 19	Oliver's Ace Hardware	0	0	1	1	1	0	0	0	1	1	5
ROW 18846	N/A	N/A	1	0	0	1	0	0	0	1	1	4.5

db_index	Project Name	Size	Slope	Infiltration	Yield Class	Removes Pollutant Loads	Augments Water Supply	Provides Flood Control	Reestablishes Natural Drainage	Develops Open Space	Community	Total Score
ROW_2070	N/A	N/A	1	0	0	1	0	0	0	1	1	4.5
ROW_3018	N/A	N/A	1	0	0	1	0	0	0	1	1	4.5
ROW_5630	N/A	N/A	1	0	0	1	0	0	0	1	1	4.5
ROW_6434	N/A	N/A	0	0	1	1	0	0	0	1	1	4.5
ROW_7403	N/A	N/A	1	0	0	1	0	0	0	1	1	4.5
ROW_338	N/A	N/A	0	0	1	1	0	0	0	1	1	4
Parcel_188490	N/A	N/A	0	1	0	1	0	0	0	1	1	4
ROW_18562	N/A	N/A	0	0	0.5	1	0	0	0	1	1	4
ROW_9412	N/A	N/A	0	0	0.5	1	0	0	0	1	1	3.5
planned_602	CCC_001011013	2	2	1	0	2	1	1	1	1	1	12
planned_603	CCC_001011033	2	2	1	0	2	1	1	1	1	1	12
planned_604	CCC_001011037	2	2	1	0	2	1	1	1	1	1	12
planned_605	CCC_001031023	2	2	1	0	2	1	1	1	1	1	12
planned_606	CCC_002020001	2	2	0	0	1	0	0	0	1	1	7
planned_607	CCC_002200016	2	2	1	0	2	1	1	1	1	1	11
planned_608	CCC_004200013	2	2	0	0	1	0	0	0	1	1	7
planned_609	CCC_006090009	0	0	1	0	2	1	1	1	1	1	8
planned_610	CCC_007100012	1	1	1	0	2	1	1	1	1	1	10
planned_611	CCC_007100021	2	1	2	0	2	1	1	1	1	1	12
planned_612	CCC_007100120	2	1	1	0	2	1	1	1	1	1	11
planned_613	CCC_007100122	0	0	2	0	2	1	1	1	1	1	9
planned_614	CCC_007130012	1	1	1	0	2	1	1	1	1	1	10
planned_615	CCC_007380018	2	0	0	0	1	0	0	0	1	1	5
planned_616	CCC_007380019	2	0	0	0	1	0	0	0	1	1	5
planned_617	CCC_007380020	2	0	0	0	1	0	0	0	1	1	5
planned_618	CCC_008210024	0	2	0	0	1	0	0	0	1	1	5
planned_619	CCC_010110010	0	1	1	0	2	1	1	1	1	1	9
planned_621	CCC_011020008	0	2	0	0	1	0	0	0	1	1	5
planned_622	CCC_011316043	2	2	0	0	1	0	0	0	1	1	7
planned_623	CCC_011331098	0	2	0	0	1	0	0	0	1	1	5
planned_624	CCC_011331099	0	2	0	0	1	0	0	0	1	1	5
planned_625	CCC_011331100	0	2	0	0	1	0	0	0	1	1	5
planned_626	CCC_011350003	2	2	0	0	1	0	0	0	1	1	7
planned_627	CCC_011350008	1	2	0	0	1	0	0	0	1	1	6
planned_628	CCC_011350013	0	2	0	0	1	0	0	0	1	1	5
planned_629	CCC_012142017	2	2	1	1.5	2	1	1	1	1	1	13.5
planned_630	CCC_013091016	0	2	1	1	2	1	1	1	1	1	11
planned_631	CCC_013091018	0	2	1	1	2	1	1	1	1	1	11
planned_632	CCC_016040001	0	2	1	0	2	1	1	1	1	1	10
planned_633	CCC_016410008	0	2	0	0	1	0	0	0	1	1	5
planned_634	CCC_016410009	0	2	0	0	1	0	0	0	1	1	5
planned_635	CCC_016410010	0	2	0	0	1	0	0	0	1	1	5
planned_636	CCC_016410011	0	2	0	0	1	0	0	0	1	1	5
planned_637	CCC_016410012	0	2	0	0	1	0	0	0	1	1	5
planned_638	CCC_016410013	0	2	0	0	1	0	0	0	1	1	5
planned_639	CCC_017380053	0	2	1	0	2	1	1	1	1	1	10
planned_640	CCC_017380054	0	2	1	0	2	1	1	1	1	1	10
planned_641	CCC_017430084	0	0	1	0	2	1	1	1	1	1	8
planned_642	CCC_017430085	0	0	1	0	2	1	1	1	1	1	8
planned_643	CCC_018060033	0	0	1	0	2	1	1	1	1	1	8
planned_644	CCC_018140017	1	2	2	0	2	1	1	1	1	1	12
planned_645	CCC_018170006	0	2	0	0	1	0	0	0	1	1	5
planned_646	CCC_018180104	1	2	0	0	1	0	0	0	1	1	6
planned_647	CCC_019110004	0	2	1	0	2	1	1	1	1	1	10
planned_648	CCC_019110030	2	2	1	0	2	1	1	1	1	1	12
planned_649	CCC_019110049	0	1	1	0	2	1	1	1	1	1	9
planned_650	CCC_019110050	2	2	1	0	2	1	1	1	1	1	12
planned_651	CCC_019110051	1	1	1	0	2	1	1	1	1	1	10
planned_652	CCC_019120027	1	1	1	0	2	1	1	1	1	1	10
planned_653	CCC_019120028	0	0	1	0	2	1	1	1	1	1	8
planned_654	CCC_019120057	1	0	1	0	2	1	1	1	1	1	9
planned_655	CCC_019130039	1	2	1	0	2	1	1	1	1	1	12
planned_656	CCC_019130056	1	1	1	0	2	1	1	1	1	1	10
planned_657	CCC_019130064	0	2	1	0	2	1	1	1	1	1	10
planned_658	CCC_019150102	0	0	1	0	2	1	1	1	1	1	8
planned_659	CCC_033130017	1	2	0	0	1	0	0	0	1	1	6
planned_660	CCC_033160024	2	2	0	0	1	0	0	0	1	1	7
planned_661	CCC_033280105	1	2	0	0	1	0	0	0	1	1	6
planned_662	CCC_033360028	0	2	0	0	1	0	0	0	1	1	5
planned_663	CCC_033390053	0	2	0	0	1	0	0	0	1	1	5
planned_664	CCC_033390054	1	2	2	0	2	1	1	1	1	1	12
planned_666	CCC_033200064	0	2	2	0	2	1	1	1	1	1	11
planned_669	CCC_033300026	0	2	2	1	2	1	1	1	1	1	12
planned_670	CCC_034430112	0	2	2	0	2	1	1	1	1	1	11
planned_671	CCC_051071004	0	2	2	1	2	1	1	1	1	1	12
planned_672	CCC_051170036	2	1	0	0	1	0	0	0	1	1	6
planned_673	CCC_051170053	1	1	1	0	2	1	1	1	1	1	10
planned_674	CCC_052030022	2	2	0	0	1	0	0	0	1	1	7
planned_675	CCC_052052015	1	0	1	0	2	1	1	1	1	1	9
planned_676	CCC_052052019	1	0	1	0	2	1	1	1	1	1	9
planned_677	CCC_053060028	2	2	1	0	2	1	1	1	1	1	12
planned_678	CCC_053060029	2	2	1	0	2	1	1	1	1	1	12
planned_679	CCC_053060030	1	1	1	0	2	1	1	1	1	1	10
planned_680	CCC_053072011	2	2	1	0	2	1	1	1	1	1	12
planned_681	CCC_053072021	1	1	1	0	2	1	1	1	1	1	10
planned_682	CCC_053072024	2	1	1	0	2	1	1	1	1	1	11
planned_683	CCC_053072027	2	1	1	0	2	1	1	1	1	1	11
planned_684	CCC_057050008	2	0	1	0	2	1	1	1	1	1	10
planned_685	CCC_057050010	2	1	1	0	2	1	1	1	1	1	11
planned_686	CCC_057050012	2	2	1	0	2	1	1	1	1	1	12
planned_687	CCC_057050019	1	0	1	0	2	1	1	1	1	1	9
planned_688	CCC_057050020	2	0	1	0	2	1	1	1	1	1	10
planned_689	CCC_057050023	1	0	1	0	2	1	1	1	1	1	9
planned_693	CCC_065102031	1	1	0	0	1	0	0	0	1	1	5
planned_694	CCC_065102042	0	0	0	0	1	0	0	0	1	1	3
planned_697	CCC_066194001	0	2	1	1	2	1	1	1	1	1	11
planned_701	CCC_067283011	0	2	1	1	2	1	1	1	1	1	11
planned_702	CCC_067283012	0	2	1	1	2	1	1	1	1	1	11
planned_703	CCC_067283013	0	2	1	1	2	1	1	1	1	1	11
planned_709	CCC_068132048	0	0	1	1	2	1	1	1	1	1	9
planned_716	CCC_074080033	2	2	1	0	2	1	1	1	1	1	12
planned_719	CCC_075160009	0	0	1	0	2	1	1	1	1	1	8
planned_720	CCC_076440018	2	2	1	0.5	2	1	1	1	1	1	12.5
planned_721	CCC_078110005	2	0	0	0	1	0	0	0	1	1	5
planned_722	CCC_078120011	2	0	0	0	1	0	0	0	1	1	5
planned_723	CCC_078130013	0	0	0	0	1	0	0	0	1	1	3
planned_724	CCC_078290005	1	1	0	0	1	0	0	0	1	1	5
planned_725	CCC_086214025	0	2	1	0	2	1	1	1	1	1	10
planned_726	CCC_088171037	1	2	1	0	2	1	1	1	1	1	11
planned_727	CCC_088250063	1	2	1	0	2	1	1	1	1	1	11
planned_729	CCC_088640002	0	2	1	1	2	1	1	1	1	1	11
planned_730	CCC_089342001	0	1	1	0	2	1	1	1	1	1	9
planned_731	CCC_094012021	0	1	1	0	2	1	1	1	1	1	9
planned_732	CCC_094012022	0	1	1	0	2	1	1	1	1	1	9
planned_733	CCC_094012023	0	1	1	0	2	1	1	1	1	1	9
planned_734	CCC_094012024	0	1	1	0	2	1	1	1	1	1	9
planned_735	CCC_094012025	0	1	1	0	2	1	1	1	1	1	9

db_index	Project Name	Size	Slope	Infiltration	Yield Class	Removes Pollutant Loads	Augments Water Supply	Provides Flood Control	Reestablishes Natural Drainage	Develops Open Space	Community	Total Score
planned_736	CCC 094012026	0	1	1	0	2	1	1	1	1	1	9
planned_737	CCC 094012027	0	2	1	0	2	1	1	1	1	1	10
planned_738	CCC 094012030	0	1	1	0	2	1	1	1	1	1	9
planned_739	CCC 094012031	0	1	1	0	2	1	1	1	1	1	9
planned_740	CCC 094012032	0	1	1	0	2	1	1	1	1	1	9
planned_741	CCC 094012033	0	1	1	0	2	1	1	1	1	1	9
planned_742	CCC 094012038	0	1	1	0	2	1	1	1	1	1	9
planned_743	CCC 094012039	0	1	1	0	2	1	1	1	1	1	9
planned_744	CCC 094012040	0	1	1	0	2	1	1	1	1	1	9
planned_745	CCC 094013001	0	2	1	0	2	1	1	1	1	1	10
planned_746	CCC 094013002	0	1	1	0	2	1	1	1	1	1	9
planned_747	CCC 094013003	0	1	1	0	2	1	1	1	1	1	9
planned_748	CCC 094013004	0	1	1	0	2	1	1	1	1	1	9
planned_749	CCC 094013005	0	1	1	0	2	1	1	1	1	1	9
planned_750	CCC 094013006	0	1	1	0	2	1	1	1	1	1	9
planned_751	CCC 094013012	0	1	1	0	2	1	1	1	1	1	9
planned_752	CCC 094013013	0	1	1	0	2	1	1	1	1	1	9
planned_753	CCC 094013014	0	1	1	0	2	1	1	1	1	1	9
planned_754	CCC 094013015	0	2	1	0	2	1	1	1	1	1	10
planned_755	CCC 094013016	0	2	1	0	2	1	1	1	1	1	10
planned_756	CCC 094014001	0	0	1	0	2	1	1	1	1	1	8
planned_757	CCC 094014010	0	0	0	0	1	0	0	0	1	1	3
planned_758	CCC 094014011	0	0	1	0	2	1	1	1	1	1	8
planned_759	CCC 094014012	0	0	1	0	2	1	1	1	1	1	8
planned_760	CCC 094014013	0	0	1	0	2	1	1	1	1	1	8
planned_761	CCC 094014014	0	0	1	0	2	1	1	1	1	1	8
planned_762	CCC 094015006	0	1	1	0	2	1	1	1	1	1	9
planned_763	CCC 094015010	0	0	1	0	2	1	1	1	1	1	8
planned_764	CCC 094015011	0	0	1	0	2	1	1	1	1	1	8
planned_765	CCC 094015012	0	1	1	0	2	1	1	1	1	1	9
planned_766	CCC 094015013	0	1	1	0	2	1	1	1	1	1	9
planned_767	CCC 094015014	0	1	1	0	2	1	1	1	1	1	9
planned_768	CCC 094015027	0	0	1	0	2	1	1	1	1	1	8
planned_769	CCC 094015028	0	1	1	0	2	1	1	1	1	1	9
planned_770	CCC 094016002	0	0	1	0	2	1	1	1	1	1	8
planned_771	CCC 094016018	0	2	1	1	2	1	1	1	1	1	11
planned_772	CCC 094026001	0	1	1	0	2	1	1	1	1	1	9
planned_773	CCC 094026002	0	1	1	0	2	1	1	1	1	1	9
planned_774	CCC 094026007	0	1	1	0	2	1	1	1	1	1	9
planned_775	CCC 094026008	0	1	1	0	2	1	1	1	1	1	9
planned_776	CCC 094030010	0	0	1	1	2	1	1	1	1	1	9
planned_777	CCC 096041001	0	2	1	1	2	1	1	1	1	1	11
planned_778	CCC 096041013	0	2	1	1	2	1	1	1	1	1	11
planned_779	CCC 096041026	0	2	1	1	2	1	1	1	1	1	11
planned_780	CCC 097260026	1	1	1	0.5	2	1	1	1	1	1	10.5
planned_781	CCC 097270018	0	1	1	0	2	1	1	1	1	1	9
planned_782	CCC 097270021	0	0	1	0	2	1	1	1	1	1	8
planned_783	CCC 097270022	0	0	1	0	2	1	1	1	1	1	8
planned_784	CCC 097270056	0	1	1	0	2	1	1	1	1	1	9
planned_785	CCC 097270074	0	1	1	0	2	1	1	1	1	1	9
planned_786	CCC 097270076	0	0	1	0	2	1	1	1	1	1	8
planned_787	CCC 097270078	0	0	1	0	2	1	1	1	1	1	8
planned_788	CCC 097270080	0	0	1	0	2	1	1	1	1	1	8
planned_789	CCC 098220013	2	0	1	0	2	1	1	1	1	1	10
planned_790	CCC 098350045	0	0	1	0	2	1	1	1	1	1	8
planned_791	CCC 098351013	0	0	1	0	2	1	1	1	1	1	8
planned_792	CCC 098520035	0	0	1	0	2	1	1	1	1	1	8
planned_793	CCC 098520036	0	0	1	0	2	1	1	1	1	1	8
planned_794	CCC 098520037	0	0	1	0	2	1	1	1	1	1	8
planned_795	CCC 098520038	0	0	1	0	2	1	1	1	1	1	8
planned_796	CCC 098520039	0	1	1	0	2	1	1	1	1	1	9
planned_797	CCC 098520040	0	0	1	0	2	1	1	1	1	1	8
planned_798	CCC 098520041	0	0	1	0	2	1	1	1	1	1	8
planned_799	CCC 098520042	0	0	1	0	2	1	1	1	1	1	8
planned_800	CCC 098520100	1	0	1	0	2	1	1	1	1	1	9
planned_801	CCC 098541040	1	0	1	0	2	1	1	1	1	1	9
planned_802	CCC 098541041	0	0	1	0	2	1	1	1	1	1	8
planned_803	CCC 098552053	2	0	1	0	2	1	1	1	1	1	10
planned_804	CCC 099110041	2	0	1	0	2	1	1	1	1	1	10
planned_805	CCC 100299001	1	0	1	1	2	1	1	1	1	1	10
planned_806	CCC 100305001	1	2	1	0	2	1	1	1	1	1	11
planned_807	CCC 100315001	1	2	1	0	2	1	1	1	1	1	11
planned_808	CCC 100312053	0	0	1	0	2	1	1	1	1	1	8
planned_809	CCC 100412022	1	1	1	0	2	1	1	1	1	1	10
planned_810	CCC 100412023	0	1	1	0	2	1	1	1	1	1	9
planned_811	CCC 100420016	0	0	1	1	2	1	1	1	1	1	9
planned_812	CCC 100420017	0	0	1	1	2	1	1	1	1	1	9
planned_814	CCC 110141017	0	1	2	0	2	1	1	1	1	1	10
planned_815	CCC 110141018	0	1	1	0	2	1	1	1	1	1	9
planned_816	CCC 110141019	0	0	2	0	2	1	1	1	1	1	9
planned_819	CCC 113041003	0	2	1	0	2	1	1	1	1	1	10
planned_821	CCC 117320001	1	0	1	0	2	1	1	1	1	1	9
planned_823	CCC 125010019	2	2	2	1	2	1	1	1	1	1	14
planned_824	CCC 125010020	1	2	2	1	2	1	1	1	1	1	13
planned_825	CCC 125010021	0	2	2	1	2	1	1	1	1	1	12
planned_826	CCC 125010023	2	2	1	0	2	1	1	1	1	1	12
planned_827	CCC 125073003	0	2	1	1	2	1	1	1	1	1	11
planned_828	CCC 125076003	0	0	1	0	2	1	1	1	1	1	8
planned_829	CCC 125130018	1	2	1	1	2	1	1	1	1	1	12
planned_830	CCC 125130020	0	2	1	1	2	1	1	1	1	1	11
planned_831	CCC 125210004	2	1	2	0	2	1	1	1	1	1	12
planned_832	CCC 125210006	0	1	1	0	2	1	1	1	1	1	9
planned_833	CCC 125210009	1	2	1	0	2	1	1	1	1	1	11
planned_835	CCC 125210012	2	2	1	0	2	1	1	1	1	1	12
planned_838	CCC 126076009	0	2	1	1	2	1	1	1	1	1	11
planned_839	CCC 126076013	0	2	1	1	2	1	1	1	1	1	11
planned_840	CCC 126210047	0	2	1	1	2	1	1	1	1	1	11
planned_842	CCC 127150018	2	2	1	1	2	1	1	1	1	1	13
planned_844	CCC 127210026	1	2	1	1	2	1	1	1	1	1	12
planned_846	CCC 127253005	1	2	1	1	2	1	1	1	1	1	12
planned_847	CCC 129061048	0	2	1	0	2	1	1	1	1	1	10
planned_848	CCC 129061052	0	2	1	1	2	1	1	1	1	1	11
planned_849	CCC 129070025	0	2	1	0	2	1	1	1	1	1	10
planned_850	CCC 129070027	0	2	1	0	2	1	1	1	1	1	10
planned_851	CCC 129070030	0	0	1	1	2	1	1	1	1	1	9
planned_852	CCC 129070033	0	2	1	0	2	1	1	1	1	1	10
planned_854	CCC 129190043	0	2	1	1	2	1	1	1	1	1	11
planned_855	CCC 129190044	0	2	1	1	2	1	1	1	1	1	11
planned_856	CCC 129330030	0	1	1	0	2	1	1	1	1	1	9
planned_857	CCC 129330021	0	1	1	0	2	1	1	1	1	1	9
planned_858	CCC 129330080	0	1	1	0	2	1	1	1	1	1	9
planned_859	CCC 129352018	0	2	1	0	2	1	1	1	1	1	10
planned_860	CCC 129460041	1	2	1	0	2	1	1	1	1	1	11
planned_861	CCC 129490013	2	1	1	0	2	1	1	1	1	1	11
planned_862	CCC 129490014	0	0	1	0	2	1	1	1	1	1	8
planned_863	CCC 129490015	0	0	1	0	2	1	1	1	1	1	8
planned_864	CCC 130240001	1	0	1	0	2	1	1	1	1	1	9

db_index	Project Name	Size	Slope	Infiltration	Yield Class	Removes Pollutant Loads	Augments Water Supply	Provides Flood Control	Reestablishes Natural Drainage	Develops Open Space	Community	Total Score
planned_865	CCC 130240002	0	1	1	1	2	1	1	1	1	1	9
planned_866	CCC 130240005	1	0	1	0	2	1	1	1	1	1	9
planned_867	CCC 135010017	1	2	1	0	2	1	1	1	1	1	11
planned_868	CCC 135030010	0	2	1	0	2	1	1	1	1	1	10
planned_869	CCC 135030019	0	2	1	0	2	1	1	1	1	1	10
planned_870	CCC 135070004	0	2	1	0	2	1	1	1	1	1	10
planned_871	CCC 135071001	0	2	1	0	2	1	1	1	1	1	10
planned_872	CCC 135141005	0	1	1	0	2	1	1	1	1	1	9
planned_873	CCC 135143002	1	2	1	0	2	1	1	1	1	1	11
planned_874	CCC 135222001	1	2	1	0	2	1	1	1	1	1	11
planned_875	CCC 135232001	1	1	1	0	2	1	1	1	1	1	10
planned_876	CCC 135241001	0	1	1	0	2	1	1	1	1	1	9
planned_877	CCC 135251010	1	1	1	0	2	1	1	1	1	1	10
planned_878	CCC 138010009	0	2	1	0	2	1	1	1	1	1	10
planned_879	CCC 138142002	0	1	1	0	2	1	1	1	1	1	9
planned_880	CCC 138142006	2	2	1	0	2	1	1	1	1	1	12
planned_881	CCC 138142007	2	2	1	0	2	1	1	1	1	1	12
planned_882	CCC 138150007	0	2	1	0	2	1	1	1	1	1	10
planned_883	CCC 138160001	2	2	1	0	2	1	1	1	1	1	12
planned_884	CCC 138160002	0	2	1	0	2	1	1	1	1	1	10
planned_885	CCC 138160003	1	2	1	0	2	1	1	1	1	1	11
planned_886	CCC 138170001	2	1	1	0	2	1	1	1	1	1	11
planned_887	CCC 138170007	2	1	1	0	2	1	1	1	1	1	11
planned_888	CCC 138280005	2	0	1	0	2	1	1	1	1	1	10
planned_889	CCC 140210011	0	1	1	1	2	1	1	1	1	1	10
planned_890	CCC 142222031	1	2	1	1	2	1	1	1	1	1	12
planned_891	CCC 144030024	0	2	1	0	2	1	1	1	1	1	10
planned_892	CCC 145280062	0	2	1	1	2	1	1	1	1	1	11
planned_893	CCC 147050033	0	2	1	0	2	1	1	1	1	1	10
planned_894	CCC 147050043	0	2	1	1	2	1	1	1	1	1	11
planned_895	CCC 147050044	0	2	1	1	2	1	1	1	1	1	11
planned_896	CCC 147050047	0	2	1	1	2	1	1	1	1	1	11
planned_897	CCC 147271003	0	0	1	0	2	1	8	1	1	1	8
planned_898	CCC 147271008	0	2	1	0	2	1	1	1	1	1	10
planned_899	CCC 147271010	1	2	1	0	2	1	1	1	1	1	11
planned_900	CCC 148100056	0	0	1	1	2	1	1	1	1	1	9
planned_901	CCC 148120012	1	2	1	1	2	1	1	1	1	1	12
planned_902	CCC 148160012	2	2	1	0	2	1	1	1	1	1	12
planned_903	CCC 148180047	0	2	1	1	2	1	1	1	1	1	11
planned_904	CCC 148180048	0	2	1	1	2	1	1	1	1	1	11
planned_905	CCC 148180049	0	2	1	1	2	1	1	1	1	1	11
planned_906	CCC 148221016	1	2	1	1	2	1	1	1	1	1	12
planned_907	CCC 148221030	0	2	1	1	2	1	1	1	1	1	11
planned_908	CCC 148270052	0	1	1	1	2	1	1	1	1	1	10
planned_909	CCC 148360014	1	2	1	1	2	1	1	1	1	1	12
planned_910	CCC 148360024	0	2	1	2	2	1	1	1	1	1	12
planned_911	CCC 148360027	2	2	1	2	2	1	1	1	1	1	14
planned_912	CCC 148360031	1	2	1	1	2	1	1	1	1	1	13
planned_914	CCC 149130020	1	2	1	0	2	1	1	1	1	1	11
planned_915	CCC 149130021	0	2	1	0	2	1	1	1	1	1	10
planned_916	CCC 149130022	0	2	1	0	2	1	1	1	1	1	10
planned_917	CCC 149130023	0	2	1	0	2	1	1	1	1	1	10
planned_918	CCC 149130024	0	2	1	0	2	1	1	1	1	1	10
planned_919	CCC 149130030	1	2	1	0	2	1	1	1	1	1	11
planned_920	CCC 149230005	2	2	1	0	2	1	1	1	1	1	12
planned_923	CCC 150201027	0	2	1	1	2	1	1	1	1	1	11
planned_924	CCC 153161001	1	1	0	0	1	0	5	0	1	1	5
planned_926	CCC 155280014	0	1	1	1	2	1	1	1	1	1	10
planned_929	CCC 159080033	1	0	1	0	2	1	1	1	1	1	9
planned_931	CCC 159110018	0	1	1	0	2	1	1	1	1	1	9
planned_932	CCC 159140056	1	2	0	1	1	0	0	1	1	1	7
planned_933	CCC 159140059	2	1	0	1	2	1	1	1	1	1	11
planned_934	CCC 159150051	1	1	1	0	2	1	1	1	1	1	10
planned_935	CCC 159150052	2	1	1	0	2	1	1	1	1	1	11
planned_936	CCC 159150053	2	2	1	0	2	1	1	1	1	1	12
planned_937	CCC 159150054	1	2	1	1	2	1	1	1	1	1	12
planned_938	CCC 159310030	2	0	1	0	2	1	1	1	1	1	10
planned_939	CCC 159310031	2	0	2	0	2	1	1	1	1	1	11
planned_940	CCC 161190003	2	0	1	0	2	1	1	1	1	1	10
planned_941	CCC 161261002	0	2	1	0	2	1	1	1	1	1	10
planned_945	CCC 161510002	2	0	1	0	2	1	1	1	1	1	10
planned_946	CCC 162251014	0	2	1	0	2	1	1	1	1	1	10
planned_953	CCC 169010010	0	0	0	1	1	0	0	0	1	1	4
planned_954	CCC 169090003	0	0	1	1	1	1	1	1	1	1	9
planned_956	CCC 172040024	0	2	1	1	2	1	1	1	1	1	11
planned_957	CCC 172040025	0	2	1	1	2	1	1	1	1	1	11
planned_958	CCC 172040026	0	2	1	1	2	1	1	1	1	1	11
planned_959	CCC 172040034	0	2	1	1	2	1	1	1	1	1	11
planned_960	CCC 172040035	0	2	1	0	2	1	1	1	1	1	10
planned_961	CCC 172040036	0	0	1	1	2	1	1	1	1	1	9
planned_962	CCC 172100038	2	2	1	1	2	1	1	1	1	1	13
planned_963	CCC 173021017	1	2	1	1	2	1	1	1	1	1	12
planned_964	CCC 173090050	0	0	2	1	2	1	1	1	1	1	10
planned_965	CCC 173110025	2	1	1	1	2	1	1	1	1	1	12
planned_966	CCC 173142016	0	0	0	1	1	0	0	0	1	1	4
planned_967	CCC 178262021	1	1	1	1	2	1	1	1	1	1	11
planned_968	CCC 178290045	0	0	1	1	2	1	1	1	1	1	9
planned_969	CCC 178360007	1	0	1	1	2	1	1	1	1	1	10
planned_970	CCC 183040004	1	1	1	1	2	1	1	1	1	1	11
planned_971	CCC 183093019	0	1	0	1	1	0	0	0	1	1	5
planned_972	CCC 183093024	0	2	1	1	2	1	1	1	1	1	11
planned_973	CCC 183093031	0	2	1	1	2	1	1	1	1	1	11
planned_974	CCC 183110002	0	0	0	1	1	0	0	0	1	1	4
planned_975	CCC 183260013	0	1	1	1	2	1	1	1	1	1	10
planned_976	CCC 183260028	0	0	1	1	2	1	1	1	1	1	9
planned_977	CCC 183260035	1	2	1	1	2	1	1	1	1	1	12
planned_978	CCC 184140015	1	1	1	0	1	0	0	0	1	1	9
planned_979	CCC 184170052	0	0	0	0	1	0	0	0	1	1	3
planned_980	CCC 184241001	0	0	1	1	2	1	1	1	1	1	9
planned_984	CCC 185190006	2	0	1	1	2	1	1	1	1	1	11
planned_985	CCC 187040007	1	0	1	1	2	1	1	1	1	1	10
planned_986	CCC 187070016	0	0	1	1	2	1	1	1	1	1	9
planned_987	CCC 187090027	0	2	1	1	2	1	1	1	1	1	11
planned_988	CCC 187100031	0	2	0	1	1	0	0	0	1	1	6
planned_989	CCC 187110036	0	0	0	0	1	0	0	0	1	1	3
planned_990	CCC 187110046	0	2	0	0	1	0	0	0	1	1	5
planned_991	CCC 187110048	0	0	0	0	1	0	0	0	1	1	3
planned_992	CCC 187110049	0	0	0	0	1	0	0	0	1	1	3
planned_993	CCC 187120037	0	1	1	1	2	1	1	1	1	1	10
planned_994	CCC 187130022	1	0	0	1	1	0	0	0	1	1	5
planned_995	CCC 187140002	0	0	1	0	2	1	1	1	1	1	8
planned_996	CCC 187140004	0	0	1	0	2	1	1	1	1	1	8
planned_997	CCC 187150019	2	0	1	0	2	1	1	1	1	1	10
planned_998	CCC 187480020	1	0	1	0	2	1	1	1	1	1	9
planned_999	CCC 187480021	1	0	1	0	2	1	1	1	1	1	9
planned_1000	CCC 187570009	2	1	1	0	2	1	1	1	1	1	11
planned_1001	CCC 188241020	2	1	1	0	2	1	1	1	1	1	11

db_index	Project Name	Size	Slope	Infiltration	Yield Class	Removes Pollutant Loads	Augments Water Supply	Provides Flood Control	Reestablishes Natural Drainage	Develops Open Space	Community	Total Score
planned_1002	CCC 188270034	2	1	1	1	2	1	1	1	1	1	12
planned_1003	CCC 188330030	0	2	1	1	2	1	1	1	1	1	11
planned_1004	CCC 188330031	0	1	1	1	2	1	1	1	1	1	10
planned_1005	CCC 188330032	0	1	1	1	2	1	1	1	1	1	10
planned_1006	CCC 188370029	1	2	1	1	2	1	1	1	1	1	12
planned_1007	CCC 189130041	1	0	1	0	2	1	1	1	1	1	9
planned_1008	CCC 189130042	1	0	1	0	2	1	1	1	1	1	9
planned_1009	CCC 191030029	1	2	1	1	2	1	1	1	1	1	12
planned_1010	CCC 191030031	0	1	1	1	2	1	1	1	1	1	10
planned_1011	CCC 191040033	1	1	1	1	2	1	1	1	1	1	11
planned_1012	CCC 191061011	1	2	1	1	2	1	1	1	1	1	12
planned_1013	CCC 191080052	2	2	1	1	2	1	1	1	1	1	13
planned_1014	CCC 191093042	0	1	1	1	2	1	1	1	1	1	10
planned_1015	CCC 192011037	1	0	0	0	1	0	0	0	1	1	4
planned_1016	CCC 192011044	0	0	0	0	1	0	0	0	1	1	3
planned_1017	CCC 192020044	1	1	0	0	1	0	0	0	1	1	5
planned_1018	CCC 192060018	0	2	0	0	1	0	0	0	1	1	5
planned_1019	CCC 192060024	0	2	0	0	1	0	0	0	1	1	5
planned_1020	CCC 192060031	0	2	0	0	1	0	0	0	1	1	5
planned_1021	CCC 192071063	0	2	1	1	2	1	1	1	1	1	11
planned_1022	CCC 192072019	1	1	2	0	2	1	1	1	1	1	11
planned_1023	CCC 192081005	0	2	2	1	2	1	1	1	1	1	12
planned_1024	CCC 192082004	0	1	1	1	2	1	1	1	1	1	10
planned_1025	CCC 192272003	0	0	1	1	2	1	1	1	1	1	9
planned_1026	CCC 193070021	2	2	1	1	2	1	1	1	1	1	13
planned_1027	CCC 195200012	0	0	0	0	1	0	0	0	1	1	4
planned_1028	CCC 196241001	1	0	0	0	1	0	0	0	1	1	4
planned_1029	CCC 196290017	0	2	1	1	2	1	1	1	1	1	11
planned_1030	CCC 196561004	1	0	0	0	1	0	0	0	1	1	4
planned_1031	CCC 197050004	2	0	1	0	2	1	1	1	1	1	10
planned_1032	CCC 197070011	0	1	1	1	2	1	1	1	1	1	10
planned_1034	CCC 197240004	2	0	1	1	2	1	1	1	1	1	11
planned_1035	CCC 198020051	0	1	1	1	2	1	1	1	1	1	10
planned_1036	CCC 198061014	0	2	1	1	2	1	1	1	1	1	11
planned_1037	CCC 198061015	0	2	1	1	2	1	1	1	1	1	11
planned_1038	CCC 198074005	0	1	1	1	2	1	1	1	1	1	10
planned_1039	CCC 198120015	1	1	1	1	2	1	1	1	1	1	11
planned_1040	CCC 198132017	0	2	1	1	2	1	1	1	1	1	11
planned_1041	CCC 199350036	1	2	1	1	2	1	1	1	1	1	12
planned_1042	CCC 200190020	0	0	1	1	2	1	1	1	1	1	9
planned_1043	CCC 201010019	1	2	2	1	2	1	1	1	1	1	13
planned_1044	CCC 201160054	1	1	1	1	2	1	1	1	1	1	11
planned_1045	CCC 202010029	0	2	0	1	1	0	0	0	1	1	6
planned_1046	CCC 202050076	2	0	1	0	2	1	1	1	1	1	10
planned_1047	CCC 2020721028	2	2	1	1	2	1	1	1	1	1	13
planned_1048	CCC 207040005	1	0	1	0	2	1	1	1	1	1	9
planned_1049	CCC 207162023	2	2	1	1	2	1	1	1	1	1	13
planned_1053	CCC 216030002	0	1	0	1	2	1	0	0	1	1	5
planned_1054	CCC 216082006	1	2	1	1	2	1	1	1	1	1	12
planned_1055	CCC 216082027	1	2	1	1	2	1	1	1	1	1	12
planned_1056	CCC 216090022	1	2	1	1	2	1	1	1	1	1	12
planned_1058	CCC 216120001	0	2	0	0.5	1	0	0	0	1	1	5.5
planned_1059	CCC 216120004	0	2	0	0	1	0	0	0	1	1	5
planned_1060	CCC 216160012	0	2	0	1	1	0	0	0	1	1	6
planned_1061	CCC 216372008	0	0	1	1	2	1	1	1	1	1	9
planned_1062	CCC 216372009	0	0	1	1	2	1	1	1	1	1	9
planned_1063	CCC 216380028	0	1	1	0	2	1	1	1	1	1	9
planned_1064	CCC 218040038	1	2	1	0.5	2	1	1	1	1	1	11.5
planned_1065	CCC 218140012	2	2	1	1	2	1	1	1	1	1	13
planned_1066	CCC 218390019	2	2	1	1	2	1	1	1	1	1	13
planned_1067	CCC 220070012	2	0	0	0	1	0	0	0	1	1	5
planned_1068	CCC 220343052	1	1	0	0	2	1	1	1	1	1	10
planned_1069	CCC 220741055	1	2	1	0	2	1	1	1	1	1	11
planned_1070	CCC 220810028	2	1	1	0	2	1	1	1	1	1	11
planned_1071	CCC 233051020	0	0	0	1	1	0	0	0	1	1	4
planned_1072	CCC 233051021	0	0	0	1	1	0	0	0	1	1	4
planned_1073	CCC 233060038	0	0	0	1	1	0	0	0	1	1	4
planned_1074	CCC 233091017	0	0	0	1	1	0	0	0	1	1	4
planned_1075	CCC 234280041	0	1	1	1	2	1	1	1	1	1	10
planned_1076	CCC 236051022	1	0	1	0	2	0	0	0	1	1	7
planned_1077	CCC 238012022	0	0	1	1	2	0	0	0	1	1	7
planned_1078	CCC 238022001	0	2	1	0	2	0	0	0	1	1	9
planned_1080	CCC 241040010	0	1	0	1	1	0	0	0	1	1	5
planned_1081	CCC 243082031	0	0	0	1	1	0	0	0	1	1	4
planned_1083	CCC 265170041	0	1	0	0	1	0	0	0	1	1	4
planned_1084	CCC 354020001	1	1	0	0	1	0	0	0	1	1	5
planned_1085	CCC 354091009	0	0	1	0	2	0	0	0	1	1	6
planned_1086	CCC 355160003	2	1	0	0	1	0	0	0	1	1	6
planned_1087	CCC 355160016	0	0	1	0	2	0	0	0	1	1	6
planned_1088	CCC 355160018	2	0	1	0	2	0	0	0	1	1	8
planned_1089	CCC 357052006	0	2	0	1	1	0	0	0	1	1	6
planned_1090	CCC 357054016	0	2	1	1	2	0	0	0	1	1	9
planned_1091	CCC 357081015	0	2	1	1	2	0	0	0	1	1	9
planned_1092	CCC 357120074	0	1	1	0	2	0	0	0	1	1	7
planned_1093	CCC 357161001	0	2	0	0	1	0	0	0	1	1	6
planned_1094	CCC 357161002	0	2	0	0	1	0	0	0	1	1	6
planned_1095	CCC 357161013	0	2	0	1	1	0	0	0	1	1	6
planned_1096	CCC 357163030	0	2	0	1	1	0	0	0	1	1	6
planned_1097	CCC 357171006	0	2	0	1	1	0	0	0	1	1	6
planned_1098	CCC 357274047	0	1	1	0	2	0	0	0	1	1	7
planned_1099	CCC 357340001	2	2	0	1	1	0	0	0	1	1	8
planned_1100	CCC 357351001	1	2	1	1	2	0	0	0	1	1	10
planned_1101	CCC 357352001	2	0	1	1	2	0	0	0	1	1	9
planned_1102	CCC 357353001	2	0	1	1	2	0	0	0	1	1	9
planned_1103	CCC 357361001	2	0	1	1	2	0	0	0	1	1	9
planned_1104	CCC 357392001	1	0	1	1	2	0	0	0	1	1	8
planned_1105	CCC 357393001	1	1	1	1	2	0	0	0	1	1	9
planned_1106	CCC 358020018	1	1	0	0	1	0	0	0	1	1	5
planned_1107	CCC 358030024	1	0	1	0	2	0	0	0	1	1	7
planned_1108	CCC 358030031	2	0	1	0	2	0	0	0	1	1	8
planned_1109	CCC 358030032	0	1	1	0	2	0	0	0	1	1	7
planned_1110	CCC 358040015	2	0	1	0	2	0	0	0	1	1	8
planned_1111	CCC 358080013	1	1	0	0	1	0	0	0	1	1	5
planned_1112	CCC 358080014	0	0	1	0	2	0	0	0	1	1	6
planned_1113	CCC 358091021	1	1	0	0	1	0	0	0	1	1	5
planned_1114	CCC 358091022	0	1	1	0	2	0	0	0	1	1	7
planned_1115	CCC 358140003	1	1	1	0	2	0	0	0	1	1	8
planned_1116	CCC 358140004	0	2	1	0	2	0	0	0	1	1	8
planned_1117	CCC 358312037	0	1	1	0	2	0	0	0	1	1	7
planned_1118	CCC 358320001	2	2	1	0	2	0	0	0	1	1	10
planned_1119	CCC 358330002	0	2	1	0	2	0	0	0	1	1	8
planned_1121	CCC 362010016	1	0	1	0	2	0	0	0	1	1	7
planned_1122	CCC 362010017	1	0	1	0	2	0	0	0	1	1	7
planned_1125	CCC 372191012	0	1	1	0	2	0	0	0	1	1	7
planned_1127	CCC 372191021	0	0	1	0	2	0	0	0	1	1	6
planned_1128	CCC 372191022	2	0	1	0.5	2	0	0	0	1	1	8.5
planned_1129	CCC 372191025	0	1	1	1	2	0	0	0	1	1	8

db_index	Project Name	Size	Slope	Infiltration	Yield Class	Removes Pollutant Loads	Augments Water Supply	Provides Flood Control	Reestablishes Natural Drainage	Develops Open Space	Community	Total Score
planned_1131	CCC 372234003	0	2	1	0	2	0	0	1	1	1	8
planned_1133	CCC 373060001	0	2	1	1	2	0	0	1	1	1	9
planned_1135	CCC 373061001	0	0	1	1	2	0	0	1	1	1	7
planned_1141	CCC 373260001	0	2	1	1	2	0	0	1	1	1	9
planned_1143	CCC 373261002	0	2	1	1	2	0	0	1	1	1	9
planned_1150	CCC 374071007	0	2	1	1	2	0	0	1	1	1	9
planned_1151	CCC 375012009	0	0	1	0	2	0	0	1	1	1	6
planned_1152	CCC 375012010	0	0	1	0	2	0	0	1	1	1	6
planned_1153	CCC 375191001	0	1	1	0	2	0	0	1	1	1	7
planned_1154	CCC 376010010	2	0	1	0	2	0	0	1	1	1	8
planned_1155	CCC 376032023	0	0	1	0	2	0	0	1	1	1	6
planned_1156	CCC 376032032	0	0	1	0	2	0	0	1	1	1	6
planned_1157	CCC 376090018	0	0	1	1	2	0	0	1	1	1	7
planned_1163	CCC 401150030	0	0	0	0.5	0	0	0	0	1	1	3.5
planned_1164	CCC 401150021	0	1	1	1	2	0	0	1	1	1	8
planned_1165	CCC 401166021	0	0	1	1	2	0	0	1	1	1	7
planned_1166	CCC 401166049	0	0	0	1	1	0	0	0	1	1	4
planned_1167	CCC 401166059	0	0	1	1	2	0	0	1	1	1	7
planned_1168	CCC 401172023	0	1	0	1	1	0	0	0	1	1	5
planned_1169	CCC 401172027	0	0	0	1	1	0	0	0	1	1	4
planned_1170	CCC 401173028	0	1	1	0	2	0	0	1	1	1	7
planned_1171	CCC 401173029	0	0	1	0	2	0	0	1	1	1	6
planned_1172	CCC 401173031	0	0	1	0	2	0	0	1	1	1	6
planned_1173	CCC 401220012	0	1	1	1	2	0	0	1	1	1	8
planned_1174	CCC 401220013	0	1	1	1	2	0	0	1	1	1	8
planned_1175	CCC 401220017	0	0	1	0	2	0	0	1	1	1	6
planned_1177	CCC 403020013	0	2	0	0	2	0	0	0	1	1	5
planned_1178	CCC 404020006	0	2	0	1	1	0	0	0	1	1	6
planned_1180	CCC 404182002	1	1	1	0	2	0	0	1	1	1	8
planned_1181	CCC 405042021	2	1	1	0	2	0	0	1	1	1	9
planned_1182	CCC 405121002	0	0	1	1	2	0	0	1	1	1	7
planned_1183	CCC 405131002	0	0	1	1	2	0	0	1	1	1	7
planned_1184	CCC 405141002	2	0	1	0	2	0	0	1	1	1	8
planned_1185	CCC 405157002	0	1	1	1	2	0	0	1	1	1	8
planned_1186	CCC 405161024	0	0	1	1	2	0	0	1	1	1	7
planned_1187	CCC 405280001	2	0	1	0	2	0	0	1	1	1	8
planned_1189	CCC 408081002	2	1	0	0	1	0	0	0	1	1	6
planned_1190	CCC 408140015	2	2	1	0	2	0	0	1	1	1	10
planned_1191	CCC 408160016	0	0	0	0	1	0	0	0	1	1	3
planned_1192	CCC 408170064	2	2	1	0	2	0	0	1	1	1	10
planned_1193	CCC 408170067	0	2	0	0	1	0	0	0	1	1	5
planned_1194	CCC 408190048	1	2	0	2	1	0	0	0	1	1	8
planned_1195	CCC 408201017	2	2	0	0	1	0	0	0	1	1	7
planned_1196	CCC 408202003	2	2	0	0.5	1	0	0	0	1	1	7.5
planned_1197	CCC 408230088	0	2	0	1	1	0	0	0	1	1	6
planned_1198	CCC 408250080	0	2	0	0	1	0	0	0	1	1	5
planned_1199	CCC 409052001	0	2	0	1	1	0	0	0	1	1	6
planned_1200	CCC 409052003	0	2	1	1	2	0	0	1	1	1	9
planned_1201	CCC 409052009	0	2	0	1	1	0	0	0	1	1	6
planned_1202	CCC 409060009	0	2	0	1	1	0	0	0	1	1	6
planned_1203	CCC 409060018	0	2	0	1	1	0	0	0	1	1	6
planned_1204	CCC 409070029	0	2	1	0	2	0	0	1	1	1	8
planned_1205	CCC 409080001	0	2	1	0	2	0	0	1	1	1	8
planned_1206	CCC 409080013	0	2	1	1	2	0	0	1	1	1	9
planned_1207	CCC 409080014	0	2	1	1	2	0	0	1	1	1	9
planned_1208	CCC 409080015	0	2	1	1	2	0	0	1	1	1	9
planned_1209	CCC 409080016	0	2	1	1	2	0	0	1	1	1	9
planned_1210	CCC 409080020	0	2	1	1	2	0	0	1	1	1	9
planned_1211	CCC 409100004	0	2	1	1	2	0	0	1	1	1	9
planned_1212	CCC 409110007	0	2	1	1	2	0	0	1	1	1	9
planned_1213	CCC 409110005	0	2	1	1	2	0	0	1	1	1	9
planned_1214	CCC 409110003	0	2	1	1	2	0	0	1	1	1	9
planned_1215	CCC 409132015	0	2	1	1	2	0	0	1	1	1	9
planned_1216	CCC 409141006	0	2	1	1	2	0	0	1	1	1	9
planned_1217	CCC 409142005	0	2	1	1	2	0	0	1	1	1	9
planned_1218	CCC 409151005	0	2	1	1	2	0	0	1	1	1	9
planned_1219	CCC 409151011	0	2	1	1	2	0	0	1	1	1	9
planned_1220	CCC 409152007	0	2	1	1	2	0	0	1	1	1	9
planned_1221	CCC 409161001	0	2	0	1	1	0	0	0	1	1	6
planned_1222	CCC 409161008	0	2	1	1	2	0	0	1	1	1	9
planned_1223	CCC 409162018	0	2	1	1	1	0	0	0	1	1	6
planned_1224	CCC 409171015	0	2	1	1	1	0	0	1	1	1	9
planned_1225	CCC 409182002	0	2	0	1	1	0	0	0	1	1	6
planned_1226	CCC 409181001	0	2	0	1	1	0	0	0	1	1	6
planned_1227	CCC 409191009	0	2	0	1	1	0	0	0	1	1	6
planned_1228	CCC 409191013	0	2	0	1	1	0	0	0	1	1	6
planned_1229	CCC 409200016	0	2	0	1	1	0	0	0	1	1	6
planned_1230	CCC 409210001	0	2	0	0	1	0	0	0	1	1	5
planned_1231	CCC 409210011	0	2	0	1	1	0	0	0	1	1	6
planned_1232	CCC 409210020	0	2	0	1	1	0	0	0	1	1	6
planned_1233	CCC 409210021	1	2	0	1	1	0	0	0	1	1	7
planned_1234	CCC 409210022	1	2	0	1	1	0	0	0	1	1	7
planned_1235	CCC 409210023	1	2	0	1	1	0	0	0	1	1	7
planned_1236	CCC 409210024	1	2	0	1	1	0	0	0	1	1	7
planned_1237	CCC 409210025	0	2	0	1	1	0	0	0	1	1	6
planned_1238	CCC 409210026	1	2	0	1	1	0	0	0	1	1	7
planned_1239	CCC 409251022	0	2	0	1	1	0	0	0	1	1	6
planned_1240	CCC 409252008	0	2	0	1	1	0	0	0	1	1	6
planned_1241	CCC 409261015	0	2	0	1	1	0	0	0	1	1	6
planned_1242	CCC 409272009	0	2	0	0	1	0	0	0	1	1	5
planned_1243	CCC 409281001	0	2	0	1	1	0	0	0	1	1	6
planned_1244	CCC 409282005	0	2	1	1	2	0	0	1	1	1	9
planned_1245	CCC 409282019	0	2	1	1	2	0	0	1	1	1	9
planned_1246	CCC 409291009	0	2	0	1	1	0	0	0	1	1	6
planned_1247	CCC 409292001	0	2	0	0	1	0	0	0	1	1	5
planned_1248	CCC 409300036	1	0	0	0.5	1	0	0	0	1	1	4.5
planned_1249	CCC 409311001	2	2	0	0	1	0	0	0	1	1	8
planned_1250	CCC 409320021	0	1	0	0	1	0	0	0	1	1	4
planned_1255	CCC 413190032	0	2	1	0	2	0	0	1	1	1	8
planned_1260	CCC 416013020	0	2	1	1	2	0	0	1	1	1	9
planned_1261	CCC 416013024	0	2	1	1	2	0	0	1	1	1	9
planned_1262	CCC 416022007	0	2	1	1	2	0	0	1	1	1	9
planned_1265	CCC 416102007	0	1	0	0	1	0	0	0	1	1	4
planned_1273	CCC 425150048	1	0	1	0.5	2	0	0	1	1	1	7.5
planned_1274	CCC 430122013	0	0	1	0	2	0	0	1	1	1	6
planned_1275	CCC 431110003	2	0	1	0	2	0	0	1	1	1	8
planned_1276	CCC 433020067	0	2	0	0	1	0	0	0	1	1	5
planned_1277	CCC 433103022	0	2	0	1	1	0	0	0	1	1	6
planned_1278	CCC 433232018	1	0	1	1	2	0	0	1	1	1	8
planned_1279	CCC 503235015	0	1	1	1	2	0	0	1	1	1	8
planned_1288	CCC 517330011	0	2	1	0	2	0	0	1	1	1	8
planned_1290	CCC 517340004	1	2	1	1	2	0	0	1	1	1	10
planned_1297	CCC 572040003	1	0	0	1	1	0	0	0	1	1	5
Parcel_10140	N/A	1	2	2	1	3	1	1	1	1	1	14
Parcel_128029	N/A	2	2	1	1	3	1	1	1	1	1	14
Parcel_16377	N/A	2	2	1	1	3	1	1	1	1	1	14
planned_357	Ironhorse Road Diversion & Bioswale	2	2	2	0	3	1	1	1	1	1	14

db_index	Project Name	Stakeholder	Project Type	Jurisdiction	Planning Unit	Watershed	APN	Owner	Street Name
ROW_13984	N/A	N/A	ROW Opportunity	Unincorporated	East	1.4 Lower Marsh Creek	N/A	N/A	OLIVE LN
Parcel_127486	N/A	N/A	Regional Opportunity	Unincorporated	Central	2.3 Grayson Creek / Murderers Creek	172012021	PALMER SCHOOL FOR GIRLS & BOYS	N/A
Parcel_22475	N/A	N/A	Regional Opportunity	Unincorporated	Central	2.8 San Ramon Creek	188370029	CONTRA COSTA COUNTY	N/A
Parcel_25572	N/A	N/A	Regional Opportunity	Unincorporated	Central	2.8 San Ramon Creek	188270034	CONTRA COSTA COUNTY	N/A
Parcel_262978	N/A	N/A	Regional Opportunity	Unincorporated	0	<Null>	357320002	CALIFORNIA STATE OF	N/A
Parcel_28923	N/A	N/A	Regional Opportunity	Unincorporated	Central	2.8 San Ramon Creek	188270034	CONTRA COSTA COUNTY	N/A
Parcel_95142	N/A	N/A	Regional Opportunity	Unincorporated	East	1.2 Kellogg Creek	2010036	CONTRA COSTA WATER DISTRICT	N/A
ROW_11237	N/A	N/A	ROW Opportunity	Unincorporated	East	1.4 Lower Marsh Creek	N/A	N/A	LONE TREE WAY
ROW_372	N/A	N/A	ROW Opportunity	Unincorporated	Central	2.8 San Ramon Creek	N/A	N/A	ABBOTT LN
ROW_7018	N/A	N/A	ROW Opportunity	Unincorporated	East	1.8 East County Delta Drainages	N/A	N/A	FAIRWAY DR
ROW_11179	N/A	N/A	ROW Opportunity	Unincorporated	East	1.4 Lower Marsh Creek	N/A	N/A	LOLA LN
ROW_11233	N/A	N/A	ROW Opportunity	Unincorporated	East	1.4 Lower Marsh Creek	N/A	N/A	LONE TREE WAY
ROW_1499	N/A	N/A	ROW Opportunity	Unincorporated	Central	2.6 Mt. Diablo Creek	N/A	N/A	BAILEY RD
ROW_19178	N/A	N/A	ROW Opportunity	Unincorporated	East	1.8 East County Delta Drainages	N/A	N/A	TAYLOR RD
ROW_20285	N/A	N/A	ROW Opportunity	Unincorporated	East	1.4 Lower Marsh Creek	N/A	N/A	VIRGINIA DR
ROW_5503	N/A	N/A	ROW Opportunity	Unincorporated	Central	2.6 Mt. Diablo Creek	N/A	N/A	DEBRA LN
ROW_879	N/A	N/A	ROW Opportunity	Unincorporated	East	1.4 Lower Marsh Creek	N/A	N/A	ANDERSON LN
planned_275	L Street Improvements	City of Antioch	Planned Unlined Bioretention	Unincorporated	East	1.5 West Antioch Creek	N/A	N/A	N/A
planned_248	Detention basin at Heritage High	American Rivers Marsh Creek Watershed Workshop	Planned Unlined Bioretention	Unincorporated	East	1.4 Lower Marsh Creek	N/A	N/A	N/A
planned_460	Moorhen Marsh Western Pond Turtle Habitat Enhancement Project	Mt. View Sanitary District	Planned Constructed Wetland	Unincorporated	North	3.5 Peyton Slough	N/A	N/A	N/A
Parcel_258009	N/A	N/A	Regional Opportunity	Unincorporated	Central	2.6 Mt. Diablo Creek	100315001	CONTRA COSTA COUNTY	N/A
Parcel_362834	N/A	N/A	Regional Opportunity	Unincorporated	Central	2.4 Willow Creek and Coastal Drainages	95170004	EAST BAY MUNICIPAL UTILITY DIS	N/A
Parcel_368568	N/A	N/A	Regional Opportunity	Unincorporated	Central	2.4 Willow Creek and Coastal Drainages	97250001	EAST BAY MUNICIPAL UTILITY DIS	N/A
ROW_1579	N/A	N/A	ROW Opportunity	Unincorporated	Central	2.3 Grayson Creek / Murderers Creek	N/A	N/A	BANCROFT RD
Parcel_11974	N/A	N/A	Regional Opportunity	Unincorporated	Central	2.8 San Ramon Creek	198120015	CONTRA COSTA COUNTY	N/A
Parcel_12827	N/A	N/A	Regional Opportunity	Unincorporated	Central	2.8 San Ramon Creek	198061015	CONTRA COSTA COUNTY	N/A
Parcel_13423	N/A	N/A	Regional Opportunity	Unincorporated	Central	2.8 San Ramon Creek	198061014	CONTRA COSTA COUNTY	N/A
Parcel_137891	N/A	N/A	Regional Opportunity	Unincorporated	Central	2.3 Grayson Creek / Murderers Creek	148180049	CCC REDEVELOPMENT AGENCY	N/A
Parcel_137932	N/A	N/A	Regional Opportunity	Unincorporated	Central	2.3 Grayson Creek / Murderers Creek	148180048	CCC REDEVELOPMENT AGENCY	N/A
Parcel_139465	N/A	N/A	Regional Opportunity	Unincorporated	Central	2.3 Grayson Creek / Murderers Creek	148180047	CCC REDEVELOPMENT AGENCY	N/A
Parcel_18547	N/A	N/A	Regional Opportunity	Unincorporated	Central	2.8 San Ramon Creek	191040033	CONTRA COSTA COUNTY	N/A
Parcel_20618	N/A	N/A	Regional Opportunity	Unincorporated	Central	2.8 San Ramon Creek	191030029	CONTRA COSTA COUNTY	N/A
Parcel_257155	N/A	N/A	Parcel-Based Opportunity	Unincorporated	Central	2.6 Mt. Diablo Creek	159340006	EAST BAY MUNICIPAL UTILITY DIS	N/A
Parcel_257216	N/A	N/A	Parcel-Based Opportunity	Unincorporated	Central	2.6 Mt. Diablo Creek	159030005	CONTRA COSTA WATER DISTRICT	N/A
Parcel_258592	N/A	N/A	Parcel-Based Opportunity	Unincorporated	Central	2.6 Mt. Diablo Creek	159340005	EAST BAY MUNICIPAL UTILITY DIS	N/A
Parcel_261561	N/A	N/A	Parcel-Based Opportunity	Unincorporated	0	<Null>	159280012	CALIFORNIA STATE OF	N/A
Parcel_262996	N/A	N/A	Parcel-Based Opportunity	Unincorporated	East	1.8 East County Delta Drainages	99010004	CALIFORNIA STATE OF	N/A
Parcel_265085	N/A	N/A	Parcel-Based Opportunity	Unincorporated	East	1.8 East County Delta Drainages	11270006	EAST CONTRA COSTA IRRIG DIST	N/A
Parcel_285057	N/A	N/A	Parcel-Based Opportunity	Unincorporated	East	1.8 East County Delta Drainages	15240001	EAST BAY MUNICIPAL UTILITY DIS	N/A
Parcel_365648	N/A	N/A	Parcel-Based Opportunity	Unincorporated	East	<Null>	37191004	EAST BAY REGIONAL PARK DIST	N/A
Parcel_365670	N/A	N/A	Parcel-Based Opportunity	Unincorporated	East	1.4 Lower Marsh Creek	37191029	EAST BAY REGIONAL PARK DIST	N/A
Parcel_368041	N/A	N/A	Regional Opportunity	Unincorporated	Central	2.4 Willow Creek and Coastal Drainages	97250002	EAST BAY MUNICIPAL UTILITY DIS	N/A
Parcel_368691	N/A	N/A	Parcel-Based Opportunity	Unincorporated	East	1.8 East County Delta Drainages	28100031	CALIFORNIA STATE OF	N/A
Parcel_368997	N/A	N/A	Parcel-Based Opportunity	Unincorporated	East	1.8 East County Delta Drainages	27030001	IRONHOUSE SANITARY DISTRICT	N/A
Parcel_373982	N/A	N/A	Regional Opportunity	Unincorporated	Central	2.4 Willow Creek and Coastal Drainages	98260002	CONTRA COSTA WATER DISTRICT	N/A
Parcel_374532	N/A	N/A	Regional Opportunity	Unincorporated	Central	2.4 Willow Creek and Coastal Drainages	98250003	CONTRA COSTA WATER DISTRICT	N/A
Parcel_375182	N/A	N/A	Parcel-Based Opportunity	Unincorporated	East	1.8 East County Delta Drainages	26060013	CALIFORNIA STATE OF	N/A
Parcel_375192	N/A	N/A	Parcel-Based Opportunity	Unincorporated	0	<Null>	26060013	CALIFORNIA STATE OF	N/A
Parcel_375220	N/A	N/A	Parcel-Based Opportunity	Unincorporated	East	1.8 East County Delta Drainages	26060013	CALIFORNIA STATE OF	N/A
Parcel_375221	N/A	N/A	Parcel-Based Opportunity	Unincorporated	0	<Null>	26060013	CALIFORNIA STATE OF	N/A
Parcel_375224	N/A	N/A	Parcel-Based Opportunity	Unincorporated	East	1.8 East County Delta Drainages	26060013	CALIFORNIA STATE OF	N/A
Parcel_90555	N/A	N/A	Parcel-Based Opportunity	Unincorporated	East	1.9 Clifton Court Forebay	1041040	CALIFORNIA STATE OF	N/A
Parcel_9361	N/A	N/A	Regional Opportunity	Unincorporated	Central	2.8 San Ramon Creek	201160054	CONTRA COSTA COUNTY	N/A
Parcel_93635	N/A	N/A	Parcel-Based Opportunity	Unincorporated	East	1.9 Clifton Court Forebay	1091005	CALIFORNIA STATE OF	N/A
Parcel_94274	N/A	N/A	Parcel-Based Opportunity	Unincorporated	East	1.9 Clifton Court Forebay	1101007	CALIFORNIA STATE OF	N/A
Parcel_95155	N/A	N/A	Regional Opportunity	Unincorporated	East	1.2 Kellogg Creek	3100013	CONTRA COSTA WATER DISTRICT	N/A
Parcel_95300	N/A	N/A	Parcel-Based Opportunity	Unincorporated	East	1.2 Kellogg Creek	11210026	LIBERTY UNION HIGH SCHOOL DIST	N/A
Parcel_366035	N/A	N/A	Regional Opportunity	Unincorporated	Central	2.4 Willow Creek and Coastal Drainages	97250003	EAST BAY MUNICIPAL UTILITY DIS	N/A

db_index	Project Name	Size	Slope	Infiltration	Yield Class	Removes Pollutant Loads	Augments Water Supply	Provides Flood Control	Reestablishes Natural Drainage	Develops Open Space	Community	Total Score
ROW_13984	N/A	N/A	2	2	1	2	1	1	1	1	1	13.5
Parcel_127486	N/A	1	2	1	1	3	1	1	1	1	1	13
Parcel_22475	N/A	1	2	1	1	3	1	1	1	1	1	13
Parcel_25572	N/A	1	2	1	1	3	1	1	1	1	1	13
Parcel_262978	N/A	2	2	1	0	3	1	1	1	1	1	13
Parcel_28923	N/A	2	1	1	1	3	1	1	1	1	1	13
Parcel_95142	N/A	2	2	1	0	3	1	1	1	1	1	13
ROW_11237	N/A	N/A	2	2	1	2	1	1	1	1	1	13
ROW_372	N/A	N/A	2	2	1	2	1	1	1	1	1	13
ROW_7018	N/A	N/A	2	2	1	2	1	1	1	1	1	13
ROW_11179	N/A	N/A	2	2	0.5	2	1	1	1	1	1	13
ROW_11233	N/A	N/A	2	2	0.5	2	1	1	1	1	1	13
ROW_1499	N/A	N/A	2	2	0.5	2	1	1	1	1	1	13
ROW_19178	N/A	N/A	2	2	0.5	2	1	1	1	1	1	13
ROW_20285	N/A	N/A	2	2	0.5	2	1	1	1	1	1	13
ROW_5503	N/A	N/A	2	2	0.5	2	1	1	1	1	1	13
ROW_879	N/A	N/A	2	2	0.5	2	1	1	1	1	1	13
planned_275	L Street Improvements	2	2	1	1	2	1	1	1	1	1	13
planned_248	Detention basin at Heritage High	2	1	2	0	3	1	1	1	1	1	13
planned_460	Moorhen Marsh Western Pond Turtle Habitat Enhancement Project	2	1	1	1	3	0	1	0	2	2	13
Parcel_258009	N/A	1	2	1	0.5	3	1	1	1	1	1	12.5
Parcel_362834	N/A	1	2	1	0.5	3	1	1	1	1	1	12.5
Parcel_368568	N/A	1	2	1	0.5	3	1	1	1	1	1	12.5
ROW_1579	N/A	N/A	2	1	1	2	1	1	1	1	1	12.5
Parcel_11974	N/A	1	1	1	1	3	1	1	1	1	1	12
Parcel_12827	N/A	0	2	1	1	3	1	1	1	1	1	12
Parcel_13423	N/A	0	2	1	1	3	1	1	1	1	1	12
Parcel_137891	N/A	0	2	1	1	3	1	1	1	1	1	12
Parcel_137932	N/A	0	2	1	1	3	1	1	1	1	1	12
Parcel_139465	N/A	0	2	1	1	3	1	1	1	1	1	12
Parcel_18547	N/A	1	1	1	1	3	1	1	1	1	1	12
Parcel_20618	N/A	0	2	1	1	3	1	1	1	1	1	12
Parcel_257155	N/A	2	2	1	0	2	1	1	1	1	1	12
Parcel_257216	N/A	2	2	1	0	2	1	1	1	1	1	12
Parcel_258592	N/A	2	2	1	0	2	1	1	1	1	1	12
Parcel_261561	N/A	2	2	1	0	2	1	1	1	1	1	12
Parcel_262996	N/A	2	2	1	0	2	1	1	1	1	1	12
Parcel_265085	N/A	2	2	1	0	2	1	1	1	1	1	12
Parcel_285057	N/A	2	2	1	0	2	1	1	1	1	1	12
Parcel_365648	N/A	2	2	1	0	2	1	1	1	1	1	12
Parcel_365670	N/A	2	2	1	0	2	1	1	1	1	1	12
Parcel_368041	N/A	1	1	1	1	3	1	1	1	1	1	12
Parcel_368691	N/A	1	2	1	1	2	1	1	1	1	1	12
Parcel_368997	N/A	2	2	1	0	2	1	1	1	1	1	12
Parcel_373982	N/A	1	2	1	0	3	1	1	1	1	1	12
Parcel_374532	N/A	1	2	1	0	3	1	1	1	1	1	12
Parcel_375182	N/A	2	2	1	0	2	1	1	1	1	1	12
Parcel_375192	N/A	2	2	1	0	2	1	1	1	1	1	12
Parcel_375220	N/A	2	2	1	0	2	1	1	1	1	1	12
Parcel_375221	N/A	2	2	1	0	2	1	1	1	1	1	12
Parcel_375224	N/A	2	2	1	0	2	1	1	1	1	1	12
Parcel_90555	N/A	2	2	1	0	2	1	1	1	1	1	12
Parcel_9361	N/A	1	1	1	1	3	1	1	1	1	1	12
Parcel_93635	N/A	2	2	1	0	2	1	1	1	1	1	12
Parcel_94274	N/A	2	2	1	0	2	1	1	1	1	1	12
Parcel_95155	N/A	1	2	1	0	3	1	1	1	1	1	12
Parcel_95300	N/A	2	2	1	0	2	1	1	1	1	1	12
Parcel_366035	N/A	1	1	1	0.5	3	1	1	1	1	1	11.5

PROGRAMMATIC OPPORTUNITIES

Contact for information about the project list:

Karin Graves Karin.Graves@pw.cccounty.us

db_index	Reason for No Spatial Score	Project Name	Stakeholder	Project Type	Jurisdiction	Planning Unit	Watershed	APN	Owner
planned_205	Not Mapped - Insufficient Location Information	Riparian Corridor Improvements along Lafayette Creek	CITY OF LAFAYETTE CREEKS COMMITTEE	Planned Habitat Restoration	Unable to map	Unable to map	Unable to map	N/A	N/A
planned_209	Programmatic	Restore Various Stock Ponds in Open Space	CITY OF WALNUT CREEK	Planned Creek/Marsh Restoration	Unable to map	Unable to map	Unable to map	N/A	N/A
planned_324	Programmatic	Project Pride Native Habitat Garden	Neighborhood House of North Richmond	Planned Habitat Restoration	Unable to map	Unable to map	Unable to map	N/A	N/A
planned_361	Not Mapped - Insufficient Location Information	Sante Fe Railroad Swale and Infiltration Basin	ESA	Planned Unlined Swale	Unable to map	Unable to map	Unable to map	N/A	N/A
planned_379	Not Mapped - Insufficient Location Information	Waterfront Connectivity	Contra Costa Resource Conservation District	Planned Creek/Marsh Restoration	Unable to map	Unable to map	Unable to map	N/A	N/A
planned_380	Not Mapped - Insufficient Location Information	Revegetate Creek Corridor/ Native Plant Trail	Contra Costa Resource Conservation District	Planned Habitat Restoration	Unable to map	Unable to map	Unable to map	N/A	N/A
planned_381	Not Mapped - Insufficient Location Information	Natural Channel Design	Contra Costa Resource Conservation District	Planned Creek/Marsh Restoration	Unable to map	Unable to map	Unable to map	N/A	N/A
planned_383	Programmatic	Upgrade Parking Lots to treat stormwater	Contra Costa Resource Conservation District	Planned Unlined Bioretention	Unable to map	Unable to map	Unable to map	N/A	N/A
planned_384	Not Mapped - Insufficient Location Information	Design Creek Flood Plain	Contra Costa Resource Conservation District	Planned Creek/Marsh Restoration	Unable to map	Unable to map	Unable to map	N/A	N/A
planned_386	Not Mapped - Insufficient Location Information	Morgan Territory Pond Project	Contra Costa Resource Conservation District	Planned Water Quality Basin	Unable to map	Unable to map	Unable to map	N/A	N/A
planned_387	Not Mapped - Insufficient Location Information	Ang Pond	Contra Costa Resource Conservation District	Planned Water Quality Basin	Unable to map	Unable to map	Unable to map	N/A	N/A
planned_388	Not Mapped - Insufficient Location Information	Bayberry Pond	Contra Costa Resource Conservation District	Planned Water Quality Basin	Unable to map	Unable to map	Unable to map	N/A	N/A
planned_390	Programmatic	LID/water conservation demonstration gardens and garden grants	Martinez	Planned Education Center	Unable to map	Unable to map	Unable to map	N/A	N/A
planned_391	Programmatic	LID landscape rebate/incentive	Martinez	Planned Education Center	Unable to map	Unable to map	Unable to map	N/A	N/A
planned_392	Programmatic	LID landscape design assistance program	Martinez	Planned Education Center	Unable to map	Unable to map	Unable to map	N/A	N/A
planned_393	Programmatic	LID landscape maintenance training and resources	Martinez	Planned Education Center	Unable to map	Unable to map	Unable to map	N/A	N/A
planned_394	Programmatic	LID landscape design training for professionals	Martinez	Planned Education Center	Unable to map	Unable to map	Unable to map	N/A	N/A
planned_395	Programmatic	LID landscape construction rebate/incentive	Martinez	Planned Education Center	Unable to map	Unable to map	Unable to map	N/A	N/A
planned_396	Programmatic	LID landscape neighborhood scale transformation "Green Streets"	Martinez	Planned Unlined Bioretention	Unable to map	Unable to map	Unable to map	N/A	N/A
planned_427	Not Mapped - Insufficient Location Information	Pomona Creek and Duperu Hillside	Carquinez Regional Environmental Education Center (CREEC) Board	Planned Infiltration Basin	Unable to map	Unable to map	Unable to map	N/A	N/A
planned_493	Not Mapped - Insufficient Location Information	S 43rd St Creek Daylighting	City of Richmond	Planned Creek/Marsh Restoration	Unable to map	Unable to map	Unable to map	N/A	N/A

db_index	Reason for No Spatial Score	Project Name	Street Name	Size	Slope	Infiltration	Yield Class	Removes Pollutant Loads	Augments Water Supply	Provides Flood Control	Reestablishes Natural Drainage	Develops Open Space	Community
planned_205	Not Mapped - Insufficient Location Information	Riparian Corridor Improvements along Lafayette Creek	N/A	Unable to score spatial categories	Unable to score spatial criteria	Unable to score spatial categories	Unable to score spatial categories	0	0	0	0	2	2
planned_209	Programmatic	Restore Various Stock Ponds in Open Space	N/A	Unable to score spatial categories	Unable to score spatial criteria	Unable to score spatial categories	Unable to score spatial categories	0	0	0	2	2	2
planned_324	Programmatic	Project Pride Native Habitat Garden	N/A	Unable to score spatial categories	Unable to score spatial criteria	Unable to score spatial categories	Unable to score spatial categories	0	0	0	0	2	2
planned_361	Not Mapped - Insufficient Location Information	Sante Fe Railroad Swale and Infiltration Basin	N/A	Unable to score spatial categories	Unable to score spatial criteria	Unable to score spatial categories	Unable to score spatial categories	3	1	1	1	1	1
planned_379	Not Mapped - Insufficient Location Information	Waterfront Connectivity	N/A	Unable to score spatial categories	Unable to score spatial criteria	Unable to score spatial categories	Unable to score spatial categories	0	0	0	2	2	2
planned_380	Not Mapped - Insufficient Location Information	Revegetate Creek Corridor/ Native Plant Trail	N/A	Unable to score spatial categories	Unable to score spatial criteria	Unable to score spatial categories	Unable to score spatial categories	0	0	0	0	2	2
planned_381	Not Mapped - Insufficient Location Information	Natural Channel Design	N/A	Unable to score spatial categories	Unable to score spatial criteria	Unable to score spatial categories	Unable to score spatial categories	0	0	0	2	2	2
planned_383	Programmatic	Upgrade Parking Lots to treat stormwater	N/A	Unable to score spatial categories	Unable to score spatial criteria	Unable to score spatial categories	Unable to score spatial categories	2	1	1	1	1	1
planned_384	Not Mapped - Insufficient Location Information	Design Creek Flood Plain	N/A	Unable to score spatial categories	Unable to score spatial criteria	Unable to score spatial categories	Unable to score spatial categories	0	0	0	2	2	2
planned_386	Not Mapped - Insufficient Location Information	Morgan Territory Pond Project	N/A	Unable to score spatial categories	Unable to score spatial criteria	Unable to score spatial categories	Unable to score spatial categories	3	0	1	0	1	0
planned_387	Not Mapped - Insufficient Location Information	Ang Pond	N/A	Unable to score spatial categories	Unable to score spatial criteria	Unable to score spatial categories	Unable to score spatial categories	3	0	1	0	1	0
planned_388	Not Mapped - Insufficient Location Information	Bayberry Pond	N/A	Unable to score spatial categories	Unable to score spatial criteria	Unable to score spatial categories	Unable to score spatial categories	3	0	1	0	1	0
planned_390	Programmatic	LID/water conservation demonstration gardens and garden grants	N/A	Unable to score spatial categories	Unable to score spatial criteria	Unable to score spatial categories	Unable to score spatial categories	0	0	0	0	0	2
planned_391	Programmatic	LID landscape rebate/incentive	N/A	Unable to score spatial categories	Unable to score spatial criteria	Unable to score spatial categories	Unable to score spatial categories	0	0	0	0	0	2
planned_392	Programmatic	LID landscape design assistance program	N/A	Unable to score spatial categories	Unable to score spatial criteria	Unable to score spatial categories	Unable to score spatial categories	0	0	0	0	0	2
planned_393	Programmatic	LID landscape maintenance training and resources	N/A	Unable to score spatial categories	Unable to score spatial criteria	Unable to score spatial categories	Unable to score spatial categories	0	0	0	0	0	2
planned_394	Programmatic	LID landscape design training for professionals	N/A	Unable to score spatial categories	Unable to score spatial criteria	Unable to score spatial categories	Unable to score spatial categories	0	0	0	0	0	2
planned_395	Programmatic	LID landscape construction rebate/incentive	N/A	Unable to score spatial categories	Unable to score spatial criteria	Unable to score spatial categories	Unable to score spatial categories	0	0	0	0	0	2
planned_396	Programmatic	LID landscape neighborhood scale transformation "Green Streets"	N/A	Unable to score spatial categories	Unable to score spatial criteria	Unable to score spatial categories	Unable to score spatial categories	2	1	1	1	1	1
planned_427	Not Mapped - Insufficient Location Information	Pomona Creek and Duperu Hillside	N/A	Unable to score spatial categories	Unable to score spatial criteria	Unable to score spatial categories	Unable to score spatial categories	3	1	1	1	1	0
planned_493	Not Mapped - Insufficient Location Information	S 43rd St Creek Daylighting	N/A	Unable to score spatial categories	Unable to score spatial criteria	Unable to score spatial categories	Unable to score spatial categories	0	0	0	2	2	2